

TRAFFIC



VOLUMES

In British Columbia
1989 – 1993



Province of British Columbia
Ministry of Transportation and Highways
Planning Services Branch



TRAFFIC VOLUMES IN BRITISH COLUMBIA, 1989 – 1993

Table of Contents

Preface	iii
Acronyms, Abbreviations and Conventions.....	v
Symbols.....	vi
Route Index	vii
Station Index	xiii
Section I - SADT	1
Section II - Interchanges	91
Section III - Special Counts.....	167
Section IV - Permanent Counts.....	173
SADT and Counter Location Maps	Inside back cover

Canadian Cataloguing in Publication Data

Main entry under title:

Traffic volumes in British Columbia... — 1985/89 —

Annual

Continues: Summer traffic volumes on provincial highways
in British Columbia. ISSN 0383-3488

ISSN 1196-1252 = Traffic volumes in British Columbia

1. Traffic Flow — British Columbia — Statistics

2. Traffic Surveys — British Columbia — Statistics

I. British Columbia. Ministry of Transportation and Highways

HE373.C2T72 1993

388.3'1'09711021

C93-092389-8

Preface

This publication presents statistical information on traffic volumes in British Columbia for the five year period of 1989 to 1993 inclusive. This book is presented in four sections.

SECTION I consists of a compilation of Summer Average Daily Traffic (SADT) volumes at hundreds of locations on British Columbia roads and highways. These volumes are measured at the same location each identified by a unique code. Permanent counts, those locations where traffic is counted on a continuous basis, are identified by the characters 'P-' preceding the code. All other locations are counted for only a temporary period of time during the year (short count). The presentation of data for a five year period provides some historical perspective to traffic volumes on British Columbia highways and roads.

SECTION II illustrates 1993 SADT volumes for interchanges. The site locations are indicated by triangular markers adjacent to the roadway or ramp on the map schematics. The locations of interchanges presented in this section are also noted on the large maps at the back of this publication.

SECTION III presents 1993 SADT volumes for special count sites, those locations on roads in the province that are not expected to be counted regularly. These counts are shown on the 'Special Count Location Maps' in this publication.

SECTION IV contains summary data of daily traffic volumes for all permanent count locations operating for most of 1993. The summary data include averages for daily, weekday, weekend (Saturday and Sunday) volumes for each month. The monthly peak hour volume is included with the day and hour in which the peak occurred.

At the back of this publication are large maps of traffic volume and counter locations. The four maps (each one-sided) cover: Vancouver Island, the Lower Mainland, Okanagan-Kootenay region and all the remainder of British Columbia.

Accuracy

Traffic data for this book has been obtained by remote automatic counting equipment which may be subject to hazards. Data from these devices are carefully screened and adjusted to compensate for these infrequent events. Counting equipment currently use by the Ministry consists of two methods of vehicle traffic detection: pneumatic hose and induction loop.

The volumes produced by pneumatic hose detection method are typically higher than the true number of vehicles. No adjustment is made to the volumes from sites counted by this method. Instead, the volumes in this book from the pneumatic hose method are underlined.

The induction loop method records the number of vehicles passing over the roadway. The loops are not subject to wear and are less prone to failure. The use of induction loops has been increasing; most of the count locations in the Province use this detection method.

Statistical Preparation

Information in this book is derived from data collected in 15 minute intervals for the entire year (at 'permanent' count sites) or periods typically 7 to 14 days long (at 'short' count sites). The data from permanent count sites become the statistical basis upon which the SADTs were derived. Volumes from the short count sites were prepared by comparing the pattern of data for each short count site to the most similar permanent count site. The information produced is presented as an estimated average daily traffic volume for the months of July and August rounded to the nearest fifty or hundred vehicles.

Composite Counts

Data from two or more sites close to each other may be aggregated to form a 'composite count'. In the simplest case, a SADT for two converging ramps at an interchange may be added to produce an SADT for the ramp after convergence. In the most complex case, the raw data of two or more different locations are added and/or subtracted to produce a new data set of a location at which no actual count was taken.

Highway Direction

For simplicity, this book assumes highways in British Columbia are described to be north-south or east-west. The major exception to this rule is Route 1 on Vancouver Island, in Vancouver and in the Fraser River Canyon where the primary direction is changed from east-west to north-south. Exceptions also occur on Route 99 and Route 6.

Descriptions of count site locations in this manual are typically stated using direction and distance from a cross road, municipality, bridge or other landmark. The direction of the count locations from these landmarks will be in terms of the predominant direction of the entire highway route and may not reflect the true compass orientation of the highway at that location.

For Assistance

Any questions regarding the content or usage of this manual should be directed to:
Transportation Information Officer
Planning Service Branch
Ministry of Transportation & Highways
3B-940 Blanshard St Victoria, BC V8W 3E6
or call: (604) 387-5252

Acronyms

ADT	Average Daily Traffic (all days of the week)
ASAT	Average Saturday Traffic
ASUN	Average Sunday Traffic
BC	British Columbia
BCR	British Columbia Railway
CNR	Canadian National Railway
CPR	Canadian Pacific Railway
E&N	Esquimalt & Nanaimo (Railway)
SADT	Summer Average Daily Traffic (July and August only)
USA	United States of America

Abbreviations

Ave	Avenue
Dr	Drive
Fwy	Freeway
Hwy	Highway
Jctn	Junction
km	kilometre
Mt	Mount or mountain
No.	Number (road number)
Rd	Road
Rte	Route
St	Street

Data Conventions

6800	bold number indicates new station, no data available for previous years
n/a	volume not available
<u>4500</u>	(underline) pneumatic tube detection system used at site for that year
4500	(no underline) induction loop detection system used at site for that year

Symbols

Schematics:



count location not on route shown



lake



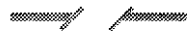
bridge



city/town/settlement (will be named)



multiple counts present in the region named



ferry crossing

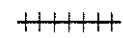
Interchange Diagrams:



approximate location of counter



'composite' counter location



railroad

Station Index

STATION	PAGE	STATION	PAGE	STATION	PAGE
11-1	47, 49, 144	11-521	93	12-32	88
11-2	47	11-526	93	12-33	88
11-3	47	11-527	93	12-34	4, 51
11-4	49	11-529	93	12-35	4, 51
11-5	47, 49	11-531	143	12-36	4, 51
11-7	47	11-532	143	12-37	51
11-10	1, 47	11-533	143	12-38	51
11-11	47, 143	11-534	143	12-39	51
11-12	48	11-535	143	12-40	51
11-13	48	11-536	143	12-41	51
11-14	47, 143	11-537	143	12-42	25
11-15	47, 143	11-538	143	12-43	26
11-16	48, 49	11-539	143	12-44	26
11-17	48, 49	11-581	144	12-45	26
11-18	49	11-582	144	12-47	25
11-19	49	11-583	144	12-48	25
11-20	47, 49	11-584	144	12-49	26
11-21	47	11-585	144	12-50	26
11-22	47	11-586	144	12-51	26
11-23	47	11-587	144	12-52	50
11-24	41	11-588	144	12-53	50
11-25	41	11-613	169	12-54	50, 147
11-26	41	11-614	169	12-55	2, 50
11-27	14, 41	11-621	169	12-56	26
11-28	14, 41	11-622	169	12-57	26
11-29	14, 41	11-623E	93	12-58	26
11-30	1	11-624	93	12-59	50
11-31	1	11-624N	93	12-60	50
11-32	1	11-624S	93	12-61	50
11-33	1	11-948	1	12-62	25
11-34	2	11-949	169	12-63	25
11-35	2	11-6233	93	12-64	147
11-36	2	11-6234	93	12-541	147
11-37	2			12-542	147
11-38	2	12-1	2	12-543	147
11-39	2	12-4	50	12-544	147
11-40	2	12-5	2	12-545	147
11-41	2	12-6	3	12-546	147
11-42	1, 14	12-7	3	12-942	169
11-43	14	12-8	3	12-943	169
11-44	1, 14, 41, 93	12-9	3	12-945	169
11-45	1, 14, 41, 93	12-10	4	12-953	169
11-46	14, 41, 93	12-11	2	12-954	169
11-47	1, 14	12-12	2	12-955	169
11-48	1, 14	12-13	3	12-956	169
11-49	41	12-14	50, 147	12-957	169
11-50	1, 47	12-15	50	12-959	169
11-51	41	12-16	50	12-960	169
11-52	1	12-17	2		
11-53A	143	12-18	3	14-1	25, 51
11-53B	143	12-19	3	14-2	25
11-55	1, 47	12-21	3	14-3	25
11-56	1	12-23	3	14-4	51
11-57	41	12-24	4	14-5	51
11-58	47, 49	12-25	3	14-6	51
11-58E	144	12-27	3	14-7	52
11-58W	144	12-28	3	14-8	52
11-59	47	12-29	3	14-9	52
11-59E	144	12-30	2, 50	14-10	52
11-59W	144	12-31	51	14-11	52

STATION	PAGE	STATION	PAGE	STATION	PAGE
14-12	52	15-27	88	15-517	100
14-13	52	15-28	88	15-518	100
14-14	52	15-29	88	15-519	100
14-15	52	15-30	88	15-521	101
14-16	52	15-31	88	15-523	101
14-17	52, 57	15-32	88	15-524	101
14-18	52, 57	15-33	88	15-527	101
14-19	53	15-34	86	15-528	101
14-20	25	15-36	89	15-529	101
14-21	52, 57	15-37	89	15-963	169
14-22	53	15-38	89	15-969	170
14-23	57	15-39	89	15-992	170
14-24	52	15-40	89	15-996	170
14-25	25	15-41	4, 85, 95-96	15-997	95
14-27	51	15-43	86	15-998	96
14-28	53	15-44	88	15-5021	100
14-29	53	15-45	86	15-5022	100
14-30	54	15-46	4, 85		
14-31	54	15-50	4, 85, 99	16-1	16
14-32	53	15-46E	94	16-2	16, 37
14-33	53	15-46W	94	16-3	37
14-34	53	15-58	89	16-4	15, 42
14-35	53	15-59	88	16-5	15, 42
14-36	53	15-60	88	16-6	15, 42
14-37	53	15-61	89	16-7	15, 87
14-38	53	15-62	4	16-8	48, 83, 140, 146
14-39	54	15-63	88	16-9	15, 87
14-40	54	15-64	88	16-10	48, 83, 146
14-41	53	15-66	4, 102	16-11	15, 87
14-42	53	15-70	4, 85, 99	16-13	15, 87
14-43	53	15-241	102	16-14	38
14-44	54	15-242	102	16-15	38, 141
14-45	53	15-243	102	16-17	87
14-47	54	15-244	102	16-18	87
14-48	54	15-460	95	16-19	37, 87
14-50	51	15-460	95	16-20	38, 48, 145
14-936	169	15-463	94	16-21	37, 87
14-955	169	15-465	94	16-22	37, 87
14-956	169	15-466	94	16-23	83, 87
14-957	169	15-467	95	16-24	83
14-959	169	15-468	95	16-25	42
14-981	169	15-469	95	16-26	37, 42
14-982	169	15-473	96	16-27	37, 42
14-983	169	15-475	96	16-29	38, 48
14-984	169	15-476	96	16-30	164, 83
14-985	169	15-477	96	16-32	164, 83
14-986	169	15-478	96	16-35	158, 84
14-987	169	15-479	96	16-36	63, 84, 158
14-988	169	15-481	97	16-38	63, 83, 158, 164
14-989	169	15-482	97	16-39	84
14-990	169	15-484	97	16-41	16, 37
		15-492	98	16-42	16, 37
		15-493	98	16-43	38, 87
		15-495	98	16-44	48
15-2	86	15-496	98	16-45	48, 145
15-5	4, 15, 85	15-497	98	16-46	48
15-6	15, 85	15-498	98	16-47	63, 84, 158, 165
15-8	15, 85	15-499	98	16-48	38, 83, 140
15-12	5	15-501	99	16-49	38, 83, 140
15-13	15, 85	15-502	99	16-50	38, 62, 83, 140, 148
15-15	4, 15, 85, 100-101	15-5024	100	16-51	83, 87, 163
15-19	4, 85, 96-97	15-503	99	16-53	83, 87, 162-163
15-21	4, 15, 85, 101	15-504	99, 169	16-54	42, 83, 162
15-22	4	15-505	169	16-56	6
15-24	4	15-515	100	16-56N	106
15-25	5, 102	15-516	100		
15-26	5				

STATION	PAGE	STATION	PAGE	STATION	PAGE
16-57	6, 106-107	16-134	37, 110,	16-555	166
16-58	6, 107	16-135	5	16-627	165, 170
16-59	6, 107	16-147	170	16-632E	154
16-60	6, 108	16-148	170	16-632W	154
16-61	7, 108	16-153	170	16-706	170
16-62	7, 42, 108	16-165	62, 83, 87, 148, 163	16-710	151
16-63	7, 108-109	16-167	38, 62, 83, 141, 148	16-714E	162
16-64	7, 109	16-169	38, 62, 141	16-716	163
16-65	7, 109	16-170	38, 62, 141, 149	16-731	111
16-66	7, 109-110	16-172	62, 149	16-732	111
16-67	7, 37, 110	16-173	62, 149	16-733	108, 170
16-68	7, 37, 110	16-174	62, 149-150	16-734	108, 170
16-69	7, 37, 110-111	16-175	62, 150	16-735	107
16-70	35	16-176	62, 150-151	16-736	107, 170
16-71	5, 33	16-177	62, 151	16-737	107, 170
16-72	33	16-178	62, 151	16-738	109
16-73	15, 87	16-179	62, 151	16-739	110
16-75	89	16-180	62	16-747	108
16-77	89	16-181	151, 62	16-750	170
16-78	5	16-183	63-64, 152-153	16-751	170
16-79	5	16-184	63-64, 153	16-752	170
16-80	5	16-185	63-64, 153	16-802	152
16-81	5	16-186	153	16-804N	152
16-82	5	16-187	157, 64	16-804S	152
16-83	5	16-188	64	16-806	152
16-84	5	16-190	33	16-816	163
16-85	5	16-191	6, 33	16-817	163
16-88	6	16-192	6	16-819N	163
16-94	5, 104	16-193	34	16-819S	163
16-95	5	16-194	34	16-826	170
16-96	34	16-195	87	16-827	170
16-97	34	16-196	48, 83, 146	16-944	104
16-98	34	16-197	33	16-1370	104
16-99	33	16-198	34	16-1371	104
16-100	33	16-201	64	16-1372	104
16-101	33, 35	16-201E	157	16-1373	104
16-105	35	16-201W	157	16-1374	104
16-106	35	16-203	63, 84, 158	16-1375	104
16-107	35	16-204	63, 158	16-1376	104
16-108	33	16-205	63	16-1377	104
16-109	33	16-206	84	16-1378	104
16-110	6, 33	16-206N	165	16-1379	104
16-111	33, 35	16-206S	165	16-1451	105
16-112	33	16-207	84	16-1452	105
16-113	34	16-207N	165	16-1453	105
16-114	6	16-207S	165	16-1454	105
16-115	6, 105	16-208	84, 158	16-1455	105
16-116	6, 33, 105	16-209	84, 165	16-1456	105
16-117	33, 105	16-210	63	16-1457	105
16-118	16, 40	16-211	62	16-1458	105
16-119	16, 40	16-213	48	16-1459	105
16-120	16, 40	16-215	170	16-1461	106
16-121	7, 40, 111	16-216	40	16-1463	106
16-122	7, 40, 111	16-217E	107	16-1464	106
16-123	7, 40	16-217W	107	16-1466	106
16-124	35	16-220W	108	16-1467	106
16-125	35	16-221E	109	16-1468	106
16-126	37	16-222W	109	16-1469	106
16-127	63, 84, 154	16-244	110	16-1471	107
16-128	42	16-300	111, 170	16-1472	107
16-129	15, 42	16-535	166	16-1473	107
16-130	35	16-550	170	16-1476	107
16-131	84	16-550E	140	16-1478	107
16-132	63	16-550W	140	16-1481	108
16-133	33, 35	16-553	170	16-1482	108

STATION	PAGE	STATION	PAGE	STATION	PAGE
16-1483	108	16-1614	154	16-1873	157
16-1484	108	16-1615	154	16-1874	157
16-1485	108	16-1616	154	16-1875	157
16-1486	108	16-1617	154	16-1876	157
16-1487	108	16-1618	154	16-1877	157
16-1488	108	16-1619	154	16-1878	157
16-1491	109	16-1622	156	16-1891	111
16-1492	109	16-1623	156	16-1892	111
16-1495	109	16-1625	156	16-1893	111
16-1496	109	16-1626	156	16-1894	111
16-1497	109	16-1627	156	16-1895	111
16-1498	109	16-1628	156	16-1896	111
16-1501	110	16-1629	156	16-1897	111
16-1502	110	16-1631	155	16-1898	111
16-1503	110	16-1632	155	16-1899	111
16-1504	110	16-1633	155	16-2012	157
16-1505	110	16-1634	155	16-2033	158
16-1506	110	16-1661	148	16-2035	158
16-1507	110	16-1662	148	16-2041	158
16-1508	110	16-1663	148	16-2043	158
16-1509	110	16-1664	148	16-2044	158
16-1515	162	16-1681	141	16-2081	158
16-1519	162	16-1682	141	16-2082	158
16-1522	163	16-1683	141	16-2083	158
16-1523	163	16-1684	141	16-2084	158
16-1524	163	16-1685	141	16-2451	130
16-1525	163	16-1686	141	16-2454	130
16-1526	163	16-1687	141	16-2455	130
16-1527	163	16-1711	149	16-2456	130
16-1528	163	16-1712	149	16-2457	130
16-1529	163	16-1713	149	16-2458	130
16-1531	140	16-1714	149	16-2501	103
16-1532	140	16-1715	149	16-2502	103
16-1533	140	16-1716	149	16-2503	103
16-1534	140	16-1717	149	16-2504	103
16-1535	140	16-1718	149	16-2511	103
16-1537	140	16-1751	150	16-2512	103
16-1551	164	16-1752	150	16-2513	103
16-1554	164	16-1753	150	16-2514	103
16-1555	164	16-1754	150	16-2521	103
16-1557	164	16-1771	151	16-2522	103
16-1559	164	16-1772	151	16-2523	103
16-1572	165	16-1773	151	16-2531	103
16-1573	165	16-1774	151	16-2532	103
16-1574	165	16-1775	151	16-2533	103
16-1575	165	16-1776	151	16-6322	154
16-1577	165	16-1777	151	16-6323	154
16-1581	166	16-1778	151	16-6324	154
16-1583	166	16-1779	151	16-6325	154
16-1584	166	16-1821	152	16-7061	108
16-1585	166	16-1822	152	16-7062	108
16-1586	166	16-1823	152	16-7063	108
16-1587	166	16-1824	152	16-7064	108
16-1589	166	16-1825	152	16-7066	108
16-1591	145	16-1826	152	16-7067	108
16-1592	145	16-1827	152	16-7068	108
16-1601	105	16-1828	152	16-7069	108
16-1602	105	16-1829	152	16-7073	109
16-1603	105	16-1851	153	16-7074	109
16-1604	105	16-1852	153	16-7075	109
16-1605	105	16-1853	153	16-7076	109
16-1606	105	16-1854	153	16-7077	109
16-1608	105	16-1855	153	16-7078	109
16-1611	154	16-1871	157	16-7111	110
16-1613	154	16-1872	157	16-7112	110

STATION	PAGE	STATION	PAGE	STATION	PAGE
16-7113	110	17-41	34	17-544	119
16-7114	110	17-42	8, 118	17-545	119
16-7115	110	17-43	8	17-546	119
16-7116	110	17-44	34	17-547	119
16-7117	110	17-45	9	17-548	119
16-7118	110	17-46	9	17-550	120
16-7119	110	17-54	8, 119	17-551	120
16-7121	111	17-58	9, 122	17-552	120
16-7122	111	17-60	8, 114	17-553	120
16-7123	111	17-61	16, 39	17-554	120
16-7124	111	17-62	39	17-555	120
16-7125	111	17-63	34	17-556	120
16-7126	111	17-65	7, 112	17-557	120
16-7127	111	17-66	39	17-558	120
16-7128	111	17-481	112	17-559	120
16-7129	111	17-482	112	17-581	122
16-7141	162	17-483	112	17-582	122
16-7152	162	17-484	112	17-583	122
16-7154	162	17-485	112	17-584	122
16-7321	111	17-486	112	17-591	142
16-7322	111	17-487	112	17-592	142
16-8221	155	17-488	112	17-593	142
16-8222	155	17-489	112	17-594	142
16-8223	155	17-491	113	17-600	170
16-8224	155	17-492	113	17-641	116
16-8225	155	17-493	113	17-642	116
16-8226	155	17-494	113	17-643	116
16-8227	155	17-495	113	17-644	116
16-8228	155	17-496	113	17-978	170
16-8229	155	17-497	113	17-982N	113
		17-498	113	17-982S	113
17-1	9, 36	17-499	113	17-983	113
17-3	8, 119	17-501	114	17-9851	115
17-4	8, 119	17-502	114	17-987E	117
17-5	8, 118-119	17-503	114	17-987W	117
17-6	8	17-504	114	17-9852	115
17-7	8, 39, 115-116	17-505	114	17-9853	115
17-8	8, 39, 115	17-507	114	17-9855	115
17-9	39	17-509	114	17-9856	115
17-10	34, 39, 142	17-511	115	17-9857	115
17-12	16	17-513	115	17-9859	115
17-13	9, 119-120	17-515	115	17-9871	117
17-14	9, 36	17-516	115	17-9872	117
17-15	9, 36	17-517	115	17-9911	118
17-16	9, 36	17-518	115	17-9912	118
17-17	8, 117	17-521	117	17-9913	118
17-18	8, 39, 115	17-522	117	17-9914	118
17-19	8, 39, 114-115	17-523	117		
17-22	8, 114	17-524	117	21-1	12, 28, 30, 73, 126-127
17-23	8	17-525	117	21-2	12, 29, 73
17-24	8, 113-114, 122	17-526	117	21-3	12, 29, 73
17-25	8	17-527	117	21-4	12, 28, 30, 73, 126
17-26	8	17-528	117	21-5	11, 28, 73, 125-126
17-27	7, 113	17-529	117	21-6	29
17-28	36	17-531	118	21-8	29
17-29	7, 112	17-532	118	21-9	11, 73
17-30	112	17-533	118	21-10	12, 72
17-31	7, 112-113	17-534	118	21-11	29, 56
17-32	9	17-535	118	21-12	29, 56
17-35	34, 36	17-536	118	21-13	29, 56
17-36	34, 36	17-537	118	21-14	29
17-37	34, 36	17-538	118	21-15	12, 73
17-38	34	17-541	119	21-16	56
17-39	34	17-542	119	21-21	11, 73
17-40	34	17-543	119	21-22	11, 28, 73, 123

STATION	PAGE	STATION	PAGE	STATION	PAGE
21-23	11, 28, 73	22-1	12	25-1	70
21-24	126	22-2	13	25-2	70
21-25	11, 28, 73, 124	22-3	12, 72	25-3	70, 82
21-27N	124	22-4	72	25-4	59, 70
21-27S	124	22-5	12	25-5	70
21-30	11, 28, 125	22-6	12	25-6	70
21-34	11, 28, 73, 127	22-7	13	25-7	69
21-35	11, 28, 129	22-8	13, 81	25-8	69
21-36	11, 28, 128	22-9	13, 81	25-9	70
21-37	11, 28, 128	22-10	13, 81	25-10	70
21-221	123	22-11	72	25-11	70
21-222	123	22-12	72	25-12	59, 70
21-223	123	22-13	12	25-13	70
21-224	123	22-14	13, 80	25-14	70
21-225	123	22-16	13, 80	25-16	59, 70
21-226	123	22-17	13, 80	25-17	71
21-241	126	22-18	12	25-18	71
21-242	126	22-904	170	25-19	70
21-243	126	22-905	170	25-23	70
21-244	126	22-906	170	25-919	170
21-245	126	22-907	170	25-920	170
21-246	126	22-908	170		
21-247	126	22-909	170		
21-248	126			26-1	17, 30
21-271	124	23-1	29	26-2	17, 30
21-272	124	23-2	29, 46	26-3	17, 30
21-273	124	23-3	29, 46	26-4	17, 30
21-274	124	23-4	29, 46	26-5	17, 21
21-275	124	23-5	46	26-6	17, 21
21-276	124	23-6	46	26-7	21, 69
21-277	124	23-7	46	26-8	21, 69
21-278	124			26-9	21, 69
21-281	124	24-1	80-81	26-10	69
21-282	124	24-2	80-81	26-11	69
21-301	125	24-3	80-81	26-12	18, 21, 69
21-302	125	24-4	80	26-13	18, 69
21-303	125	24-5	71, 80, 160	26-14	18
21-304	125	24-6	72, 80	26-15	17, 21
21-311	125	24-7	32, 71	26-16	17
21-312	125	24-8	32, 71	26-17	17
21-313	125	24-9	32	26-18	18
21-314	125	24-10	71	26-19	18, 21, 69
21-315	125	24-11	71	26-20	69
21-316	125	24-12	32, 71	26-21	17, 21
21-317	125	24-13	71, 80, 160	26-22	17, 21
21-321	126	24-14	72	26-932	170
21-322	126	24-15	72		
21-341	127	24-16	72	27-1	9, 17, 121
21-342	127	24-17	72	27-3	9, 17, 121
21-343	127	24-18	80	27-4	10, 39
21-344	127	24-20	80	27-5	10, 39
21-361	128	24-22	80	27-6	10, 35
21-362	128	24-23	80	27-7	30, 35, 82
21-363	128	24-24	32	27-8	27, 30, 35, 82, 137
21-364	128	24-25	32	27-9	27, 30, 35, 82
21-371	129	24-26	32	27-10	10, 39
21-372	129	24-281	160	27-11	9, 34
21-373	129	24-282	160	27-13	10
21-374	129	24-283	160	27-14	10, 39
21-376	129	24-284	160	27-15	30
21-377	129	24-285	160	27-16	30
21-378	128-129	24-286	160	27-17	35
21-379	128-129	24-906	170	27-18	30, 82, 139
		24-907	170	27-19	30
		24-908	170	27-20	10
				27-21	10, 39

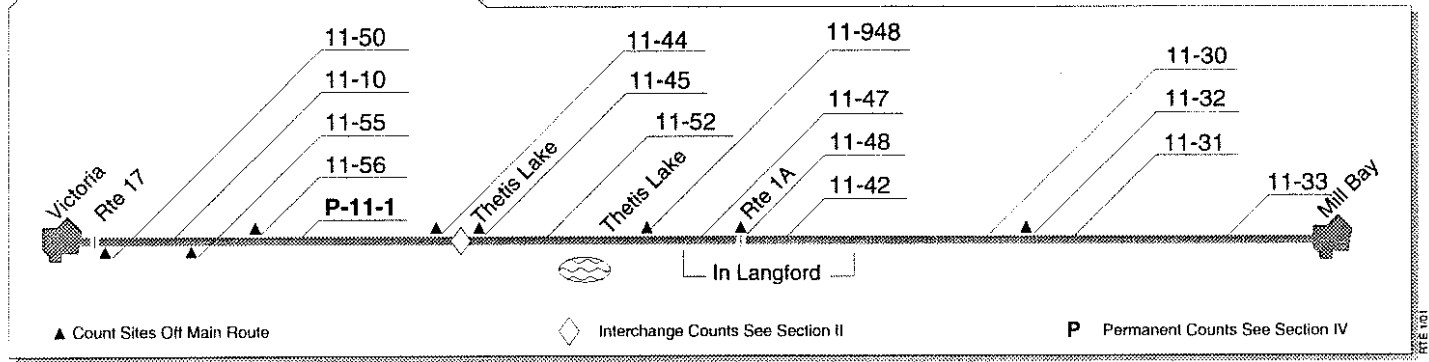
STATION	PAGE	STATION	PAGE	STATION	PAGE
27-22	9, 17, 27, 121, 131	28-233	161	31-241	136
27-24	9, 34	28-234	161	31-243	136
27-26	35, 82	28-235	161	31-244	136
27-27	17, 27, 131	28-236	161	31-245	136
27-28	27, 30, 82	28-902	170	31-246	136
27-29	137, 27	28-912	170	31-932	171
27-30	27, 30, 137	28-914	171		
27-31	9, 17, 121	28-916	171	32-1	55
27-32	9, 17	28-921	171	32-2	24, 55
27-33	17, 27, 131	28-922	171	32-3	24, 55
27-34	27, 30, 82	28-926	171	32-4	24, 55
27-36	27, 30, 82, 137	28-927	171	32-5	24
27-41	30, 82, 139	28-928	171	32-6	22
27-42	30, 82, 139	28-929	171	32-7	24
27-221	131	28-930	171	32-8	22
27-222	131			32-10	22, 55
27-271	131	29-1	56, 74	32-11	24
27-272	131	29-2	74	32-12	24
27-331	131	29-3	75	32-13	18, 24
27-332	131	29-4	75	32-14	24, 55
27-381	137	29-5	75	32-15	18
27-382	137	29-6	56, 74	32-16	19, 22, 133
27-383	137	29-7	74	32-17	19, 55, 132
27-384	137	29-8	75	32-18	19, 22, 133
27-385	137	29-9	75	32-19	22
27-391	137	29-10	75	32-20	22
27-392	137	29-11	75	32-171	132
27-393	137	29-12	54, 75	32-172	132
27-394	137	29-13	75	32-173	132
27-395	137	29-14	54, 75	32-174	132
27-396	137	29-15	54, 75	32-175	132
27-401	121	29-16	75	32-176	132
27-402	121	29-17	56, 74	32-177	132
27-403	121	29-18	75	32-178	132
27-404	121	29-19	54	32-179	132
27-411	139	29-20	54	32-181	133
27-412	139			32-182	133
27-413	139	31-1	23, 31	32-183	133
27-414	139	31-2	23, 31	32-184	133
27-415	139	31-3	23, 31	32-914	132
27-416	139	31-4	23, 31, 136	32-915	132
27-927	170	31-5	23, 31, 136	32-922	132
		31-6	23	32-923	132
28-1	74	31-7	23, 58	32-924	171
28-2	10, 73, 82	31-8	23, 58	32-925	171
28-3	11, 73	31-9	19	32-926	171
28-4	11, 74	31-10	19	32-927	171
28-5	74, 86, 161	31-11	19	32-928	171
28-6	10, 35	31-12	19, 23		
28-7	10	31-13	19, 31	33-1	18, 59
28-8	10, 82	31-14	19, 31	33-2	18, 59
28-9	74, 86, 161	31-16	19	33-3	18
28-10	74, 86, 161	31-17	19	33-4	18
28-11	74	31-18	19, 31	33-5	18
28-12	74	31-19	31	33-6	18
28-14	74	31-20	31	33-7	18
28-15	86	31-22	19, 23	33-8	18
28-17	86	31-23	23, 136	33-9	18
28-18	10, 82	31-25	23, 31	33-10	18
28-19	10, 82	31-26	19, 31	33-11	18, 59
28-20	39, 86	31-231	136	33-12	18
28-21	39, 86	31-232	136	33-13	18
28-22	39, 86	31-235	136	33-14	18
28-231	161	31-236	136		
28-232	161	31-237	136		

STATION	PAGE	STATION	PAGE	STATION	PAGE
34-1	32	37-17	67	43-1	57, 78
34-2	32	37-909	171	43-2	16, 78
34-3	32	37-910	171	43-3	16
34-4	32	37-911	171	43-4	16
34-5	32	37-920	171	43-5	16, 79
34-6	32	37-921	171	43-6	78
34-7	32, 55	37-922	171	43-7	16, 78
34-8	32, 55	37-923	171	43-8	79
34-9	32, 55	37-924	171	43-9	57, 78
34-10	58	37-925	171	43-10	79
34-11	58			43-11	16, 78
34-12	58	38-1	13, 55	43-12	58, 78
34-13	32	38-2	13, 55	43-13	16
34-14	55, 58	38-3	13, 55	43-14	78
34-15	32	38-4	13, 55	43-15	58
34-17	58	38-5	13	43-16	58
		38-6	13	43-17	58
35-1	19, 66	38-7	55	43-18	57, 78
35-2	19, 66			43-19	78
35-3	19, 66	41-1	76		
35-4	19, 66, 68, 134	41-2	76	44-1	79
35-6	20, 66, 68	41-4	76	44-2	79
35-7	20, 64, 66	41-5	76	44-3	58, 79
35-8	68	41-6	76	44-4	58, 79
35-9	68	41-7	56, 76	44-5	79
35-10	65, 67-68	41-8	56, 76	44-6	79
35-11	64, 66	41-9	56, 76	44-7	58, 79
35-12	134, 20	41-10	76	44-8	79
35-13	65, 67-68	41-11	76	44-9	79
35-14	64, 67-68	41-12	76	44-10	79
35-15	20, 64	41-13	56	44-11	58
35-16	20, 64	41-914	171	44-905	171
35-18	19, 66			44-906	171
35-19	20, 66, 68	42-1	46, 77		
35-20	134	42-5	77	45-1	45
35-191	134	42-6	77	45-2	45
35-192	134	42-7	45	45-3	45
35-193	134	42-8	46, 77	45-4	45
35-194	134	42-10	77	45-5	45
35-964	171	42-11	77	45-6	45
		42-12	77	45-7	45
36-1	20, 64	42-13	77	45-8	45
36-2	20, 64	42-14	46, 77	45-9	45
36-3	20, 64	42-15	46, 77		
36-4	20	42-16	77	46-1	45
36-5	20	42-17	77	46-2	45
36-6	20, 61	42-18	46, 77	46-3	45
36-7	20, 64	42-19	76	46-4	44
36-8	64	42-20	76	46-5	44
36-9	20, 61	42-21	76	46-6	44
36-10	20, 61	42-22	46	46-7	45
36-928	171	42-23	78	46-8	44
		42-24	46	46-10	45
37-1	65, 67	42-25	46	46-11	45
37-2	65, 67	42-26	46	46-12	44
37-3	65, 67	42-27	46	46-13	44
37-4	65, 67	42-28	46	46-14	44
37-5	65, 67	42-29	46	46-15	44
37-6	65, 67	42-30	78	46-16	45
37-7	65, 67	42-34	78	46-17	45
37-10	13	42-35	77		
37-12	13, 67	42-36	46	47-1	44
37-13	14, 67	42-37	76	47-2	44
37-14	14, 67			47-3	44
37-15	14			47-4	44

STATION	PAGE	STATION	PAGE	STATION	PAGE
47-5	44	P-16-5	63, 84, 154, 180	P-41-1	76, 195
47-6	44	P-16-6	63, 151-152, 181	P-43-1	16, 78, 195
47-7	44	P-16-8	181	P-43-2	78, 195
47-8	43, 60	P-17-1	9, 181	P-45-1	45, 196
47-9	44	P-17-2	34, 182	P-47-1	44, 60, 196
47-10	44, 60	P-17-3	9, 34, 182	P-47-2	43, 60, 196
47-11	44, 60	P-17-4	7, 111-112, 182	P-51-1	43, 197
47-12	43, 60	P-21-1	12, 73, 183	P-61-1N	146, 197-198
47-13	60	P-21-2	11, 28, 73, 123, 183	P-61-1S	146, 197
47-14	60	P-21-3	11, 28, 73, 123, 183	P-61-2N	146, 198
47-15	60	P-21-4	11, 28, 73, 184	P-61-2S	146, 198
47-16	60	P-22-1	13, 184	P-61-3N	146, 198
47-17	60	P-23-1	29, 46, 184	P-61-3S	146, 199
47-18	60	P-23-1E	138	P-61-4N	146, 199
47-19	61	P-23-1W	138	P-61-4S	146, 199
47-20	61	P-23-2	29, 46, 185	P-61-5N	146, 200
47-21	61	P-23-2E	138	P-61-5S	146, 198, 200
47-22	61	P-23-2W	138	P-61-6W	146, 200
47-24	60	P-23-3	29, 46, 185	P-62-1	15, 87, 201
47-25	44	P-23-3N	138	P-62-2	15, 87
47-27	44	P-23-3S	138	P-62-2N	201
47-28	44	P-24-1	80, 185	P-62-2S	201
47-29	44	P-24-2	32, 186	P-63-1	83, 87, 202
		P-25-1	70, 186	P-63-1N	162
48-1	43	P-25-2	159	P-63-1S	162
48-2	43	P-25-3	159	P-63-2	162
48-3	43	P-25-4	159	P-63-3	162
48-4	43, 60	P-25-5	159	P-63-4	162
48-5	43, 60	P-25-6	159	P-63-5	162
48-6	43	P-25-7	70, 82, 159, 186	P-63-6	162
48-7	43, 60	P-25-8	70, 82, 187	P-64-1	83, 162, 202
48-8	43	P-25-8N	159	P-65-1	42, 202
48-9	43, 60	P-25-8S	159	P-67-2	158
48-10	43, 60	P-25-9	187	P-67-3	158, 203, 63, 84
48-11	43, 60	P-25-9E	159	P-67-4	158
48-12	43	P-25-9W	159	P-67-5	158
48-13	43, 60	P-26-1	17, 27, 187	P-67-6	158
		P-26-2	21, 69, 188	P-67-7	158
49-1	43	P-26-3	18, 69, 188	P-67-8	63, 83, 158, 203
49-3	43	P-27-1	9, 188	P-67-9	158
49-4	43	P-27-2	27, 189	P-68-1	158
49-909	171	P-28-1	74, 189	P-68-2	164
49-910	171	P-29-1	54, 189	P-68-3	164
		P-31-1	19, 31, 190	P-68-4	164
P-11-1	1, 14, 41, 93, 175	P-31-2	23, 190	P-68-5	164
P-11-2	47, 49, 143-144, 175	P-31-3	23, 190	P-68-6	164
P-12-1	26, 175	P-32-1	19, 22, 191	P-68-7	164
P-14-1	51, 176	P-32-2	191	P-68-8	83, 203
P-14-2	53, 176	P-33-1	18, 59, 191	P-68-8N	164
P-14-3	53, 176	P-33-2	18, 59, 192	P-68-8S	164
P-15-1	15, 85, 177	P-34-1	32, 192	P-68-9	164
P-15-2	5, 103, 177	P-35-1	19, 66, 192	P-73-1	138
P-15-3	86, 177	P-35-1E	135	P-73-2	138
P-15-4	86, 178	P-35-1W	135	P-73-4	138
P-15-5	4, 86, 178	P-35-2	20, 64, 66, 193	P-73-5	138
P-15-6	5, 103, 178	P-35-2N	135	P-73-9	138
P-16-1	15, 87, 130, 179	P-35-2S	135	P-73-A	138
P-16-2	6, 105-106, 179	P-35-3	20, 64, 66, 193		
P-16-3	84	P-35-3E	135		
P-16-3A	179	P-35-3W	135		
P-16-3AN	166	P-36-1	20, 61, 193		
P-16-3AS	166	P-37-1	14, 67, 194		
P-16-3B	166, 179-180	P-37-2	194		
P-16-4	48, 83, 146, 180	P-37-3	194		

Victoria to Mill Bay

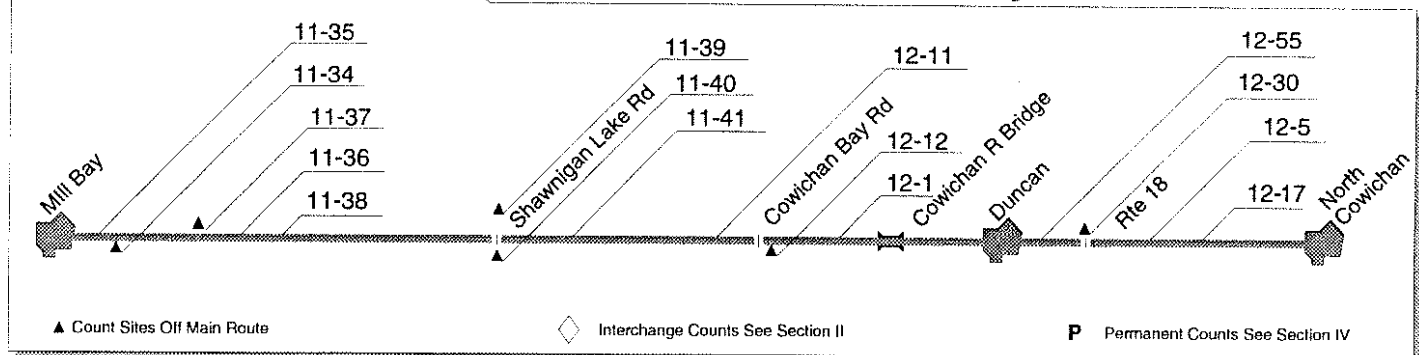
Rte 1 Trans Canada Hwy



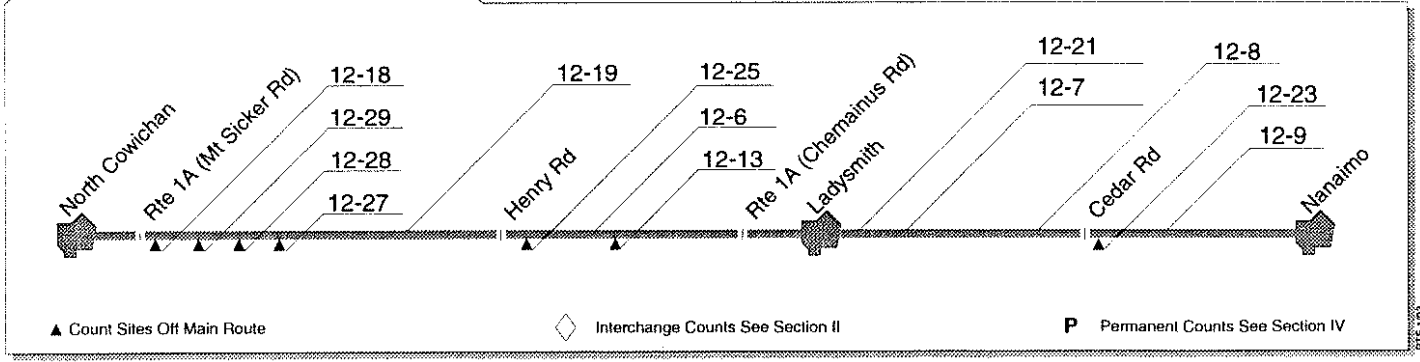
Loc	Dir	Rte	Location description	SADT:	1989	1990	1991	1992	1993
11-50	NS	17	Rte 17, 0.5 km south of McKenzie Ave in Saanich		35800	37500	41200	38800	34000
11-10	NS	1	0.2 km north of Harriet Rd in Saanich		30300	31200	32100	32600	33300
11-55	EW		McKenzie Ave, at west end of the Colquitz Creek Bridge		18400	18800	19400	18800	18600
11-56	EW		Helmcken Rd, 0.1 km east of Rte 1 in View Royal		16300	17400	18500	18700	20700
P-11-1	NS	1	0.6 km north of Helmcken Rd, 1 km south of Thetis Lake Interchange		49608	51936	53495	55633	57398
11-44	NS	1A	Rte 1A, 0.5 km south of Rte 1 at Thetis Lake Interchange		18500	n/a	18500	17700	n/a
11-45	NS	1A/14	Rte 1A/14, 0.2 km west of Rte 1 at Thetis Lake Interchange		39400	41800	42200	41500	43300
11-52	NS	1	on the overpass at Thetis Lake Interchange		29500	29800	30900	31400	n/a
11-948	NS		Millstream Rd, 0.3 km south of Rte 1 in Langford		n/a	15000	10700	n/a	12000
11-47	NS	1	0.2 km south of Rte 1A in Langford		19500	20500	20700	21000	22500
11-48	NS	1A	Rte 1A, 0.2 km south of Rte 1 in Langford		3300	2900	3400	3200	3300
11-42	NS	1	0.3 km north of Rte 1A in Langford		22600	23300	23900	24100	24300
11-30	NS	1	0.6 km south of Shawnigan Lake Rd (south end), south of Malahat Summit		17800	18200	18300	18800	18000
11-32	EW		Shawnigan Lake Rd (south end), 0.2 km west of Rte 1, south of Malahat Summit		2000	2300	n/a	2400	2300
11-31	NS	1	0.6 km north of Shawnigan Lake Rd (south end), south of Malahat Summit		15400	16300	n/a	17700	n/a
11-33	NS	1	0.2 km south of Mill Bay Rd (south end) at Bamberton Park		15400	15800	15800	16200	16800

Mill Bay to North Cowichan

Rte 1 Trans Canada Hwy



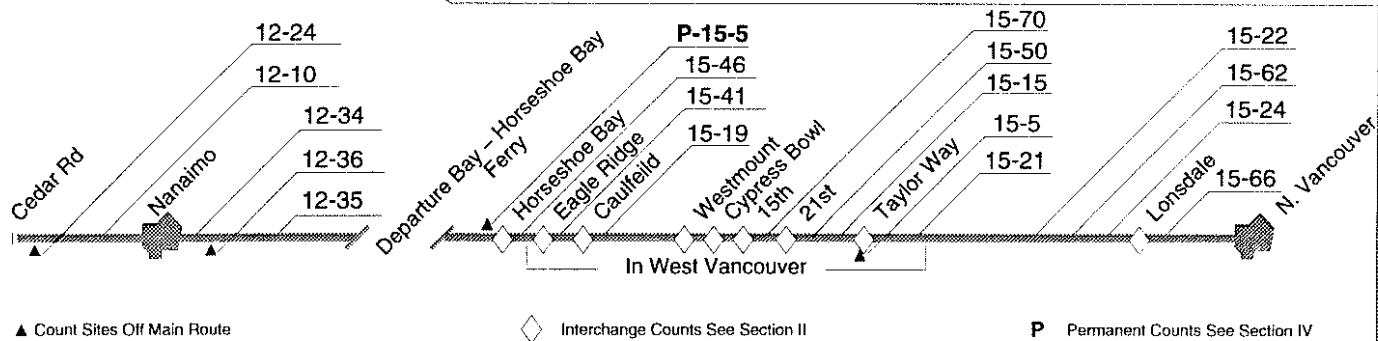
Loc	Dir	Rte	Location description	SADT:	1989	1990	1991	1992	1993
11-35	NS	1	0.1 km south of Mill Bay Rd (Deloume Rd) in Mill Bay		15100	16300	16000	17100	17200
11-34	EW		Mill Bay Rd (Deloume Rd), 0.3 km east of Rte 1 at Mill Bay		2500	3400	3400	3800	5100
11-37	EW		Shawnigan-Mill Bay Rd, 0.3 km west of Rte 1 in Mill Bay		4400	5600	n/a	5000	6100
11-36	NS	1	0.2 km north of Shawnigan-Mill Bay Rd, in Mill Bay		18900	21700	20800	21700	n/a
11-38	NS	1	0.2 km south of Cowichan Bay Rd-Shawnigan Lake Rd junction		17600	20100	20700	18600	20800
11-39	EW		Cobble Hill Rd, 0.1 km west of Rte 1		<u>3600</u>	<u>4100</u>	4100	4300	4400
11-40	EW		Cowichan Bay Rd, 0.5 km east of Rte 1		<u>2100</u>	<u>2700</u>	2500	2300	2600
11-41	NS	1	0.2 km north of Cowichan Bay Rd-Cobble Hill Rd junction		20000	23100	23000	21600	n/a
12-11	NS	1	1.1 km south of Cowichan Bay Rd, 3.2 km south of Duncan		22300	25700	24800	24200	n/a
12-12	EW		Cowichan Bay Rd, 0.3 km east of Rte 1 south of Duncan		<u>2500</u>	<u>3600</u>	n/a	2700	n/a
12-1	NS	1	0.8 km south of the Cowichan River Bridge in Duncan		26500	27800	27400	30100	33500
12-55	NS	1	0.2 km south of Rte 18 (Herd Rd) in North Cowichan		n/a	<u>27100</u>	21000	22500	25000
12-30	EW	18	Rte 18, 0.3 km west of Rte 1 in North Cowichan		3800	4400	4400	4300	n/a
12-5	NS	1	1.1 km south of the railway overpass at Somenos-Chemainus Rd junction		17800	<u>21800</u>	20200	18400	n/a
12-17	NS	1	1.9 km south of Rte 1A (Mt Sicker Rd) in North Cowichan		17600	n/a	18000	18200	20800



Loc	Dir	Rte	Location description	SADT:	1989	1990	1991	1992	1993
12-18	NS	1A	Rte 1A (Mt Sicker Rd), 0.1 km east of Rte 1 in North Cowichan		<u>3600</u>	<u>4200</u>	3400	2400	2700
12-29	NS	1A	Rte 1A (Chemainus Rd), 0.2 km south of Crofton Rd at Pinsons Corner		2900	3400	3200	2500	2700
12-28	NS		Crofton Rd, 0.2 km east of Rte 1A (Chemainus Rd) at Pinsons Corner		3800	4400	4200	3300	n/a
12-27	NS	1A	Rte 1A (Chemainus Rd) 0.2 km north of Crofton Rd at Pinsons Corner		<u>2500</u>	<u>3000</u>	2900	2600	n/a
12-19	NS	1	1.4 km north of Rte 1A (Mt Sicker Rd) in North Cowichan		n/a	n/a	18800	17800	n/a
12-25	EW		Henry Rd, 0.3 km east of Rte 1 in North Cowichan		4700	5200	n/a	5100	6000
12-6	NS	1	0.2 km south of Rte 1A (Chemainus Rd), south of Ladysmith		3700	<u>17600</u>	<u>19600</u>	15200	16800
12-13	NS	1A	Rte 1A (Chemainus Rd), 0.2 km south of Rte 1, south of Ladysmith		3900	4400	4600	4800	5300
12-21	NS	1	0.5 km north of Bayview Ave in Ladysmith		16500	18000	18300	18200	20100
12-7	NS	1	0.2 km north of First Ave in Ladysmith		18200	19300	19700	20700	23800
12-8	NS	1	0.1 km south of Cedar Rd, south of Nanaimo Airport		18500	<u>20200</u>	<u>22300</u>	20600	23500
12-23	EW		Cedar Rd 0.1 km east of Carmichael Rd, south of Nanaimo Airport		<u>2500</u>	<u>2800</u>	<u>3100</u>	<u>3500</u>	<u>4400</u>
12-9	NS	1	1.6 km south of Cedar Rd in Nanaimo		20100	20800	21900	22000	23300

Nanaimo to North Vancouver

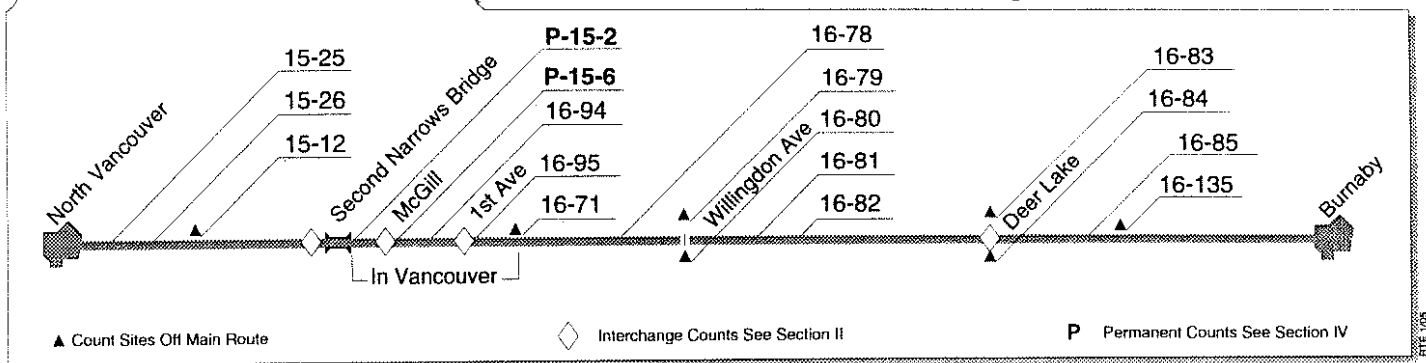
Rte 1 Trans Canada Hwy



Loc	Dir	Rte	Location description	SADT:	1989	1990	1991	1992	1993
12-24	EW		Cedar Rd, 0.2 km east of Rte 1 in Nanaimo		8600	8500	8300	7900	n/a
12-10	NS	1	0.3 km north of Cedar Rd in Nanaimo		26800	28400	28800	31200	31400
12-34	NS	1	On the George Pearson Bridge in Nanaimo		41600	44000	43800	43000	46000
12-36	NS	19	Rte 19 (Terminal Ave), 0.1 km north of Rte 1 (Stewart Ave) in Nanaimo		n/a	33600	33400	33300	n/a
12-35	NS	1	Stewart Ave, 0.2 km north of Rte 19 (Terminal Ave) in Nanaimo		n/a	9300	9500	9500	n/a
P-15-5	NS	99	Rte 99, 0.8 km north of Rte 1 at Horseshoe Bay in West Vancouver		11311	11629	11446	12438	13454
15-46	EW	1/99	At the overpass at Horseshoe Bay Interchange in West Vancouver						17000
15-41	EW	1/99	Between Eagleridge and Caulfeild Interchanges east of Nelson Creek in West Vancouver		32200	34500	30500	30000	33900
15-19	EW	1/99	Between Westmount and Caulfeild Interchanges near Cypress Creek in West Vancouver		39700	39000	38600	38200	35600
15-70	EW	1/99	Just west of 21st Street Interchange in West Vancouver						36600
15-50	EW	1/99	At 21st Street Interchange in West Vancouver						39000
15-15	EW	1/99	0.2 km west of Rte 1A/99 (Taylor Way) in West Vancouver		49700	47500	48200	50000	50600
15-5	NS	1A/99	Rte 1A/99 (Taylor Way), 0.2 km south of Rte 1 in West Vancouver		32900	32300	32000	32300	n/a
15-21	EW	1	1.1 km east of Rte 1A/99 (Taylor Way) in West Vancouver		48400	45200	47400	51400	52600
15-22	EW	1	0.8 km east of Capilano Rd Interchange in North Vancouver		52100	51500	<u>57600</u>	n/a	n/a
15-62	EW	1	On Mosquito Creek Bridge, east of Edgemont overpass in North Vancouver		52500	<u>51000</u>	n/a	n/a	n/a
15-24	EW	1	Between Westview Dr and Lonsdale St in North Vancouver		48700	46500	n/a	n/a	<u>52600</u>
15-66	EW	1	Just west of Lonsdale Avenue Overpass in West Vancouver						47700

North Vancouver to Burnaby

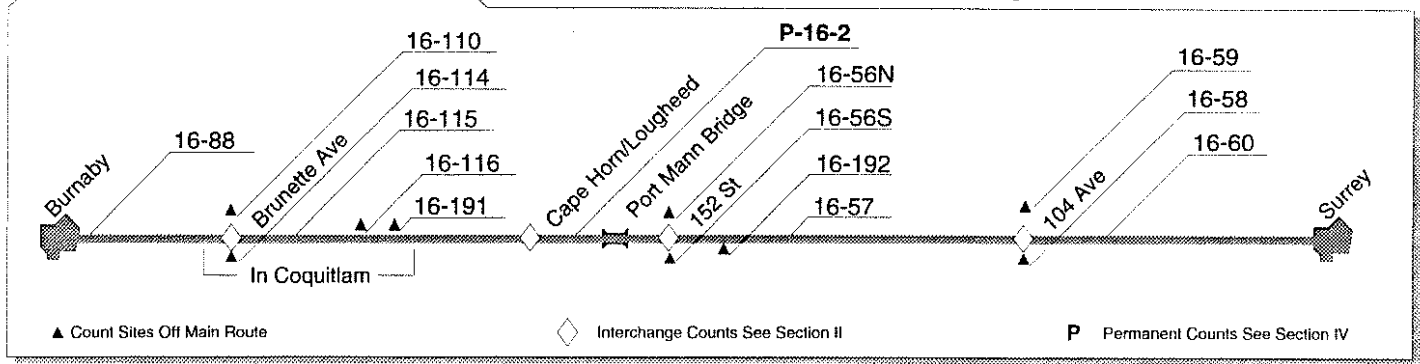
Rte 1 Trans Canada Hwy




Loc	Dir	Rte	Location description	SADT:	1989	1990	1991	1992	1993
15-25	EW	1	Between Lonsdale St and Saint Andrews Ave in North Vancouver		51100	n/a	<u>52100</u>	n/a	n/a
15-26	EW	1	0.8 km west of Mountain Hwy overpass in North Vancouver		51300	49500	53200	57600	n/a
15-12	EW		Dollarton Hwy, at Cutter Island Bridge in North Vancouver		22900	21200	<u>24800</u>	n/a	n/a
P-15-2	NS	1	On Second Narrows Bridge		101407	103126	98028	105503	108446
16-94	NS	1	0.1 km north of First Ave Interchange in Vancouver		45100	44800	n/a	n/a	n/a
P-15-6	NS	1	In the Cassiar Tunnel, in Vancouver						33577
16-95	NS	1	Between First Ave and Boundary Rd in Vancouver		73600	75500	n/a	n/a	79400
16-71	EW	7	Rte. 7, 0.5 km east of Boundary Rd in Burnaby		37500	39000	39500	40000	n/a
16-78	EW	1	0.2 km west of Willingdon Ave Interchange in Burnaby		n/a	107000	106100	n/a	n/a
16-79	NS		Willingdon Ave, 0.1 km north of Rte 1 in Burnaby		31300	35600	36900	<u>37400</u>	n/a
16-80	NS		Willingdon Ave, 0.1 km south of Rte 1 in Burnaby		46200	52500	54300	53900	n/a
16-81	EW	1	0.5 km east of Willingdon Ave Interchange in Burnaby		105800	n/a	105500	n/a	n/a
16-82	EW	1	Between Sprott Rd and Kensington Ave Interchanges in Burnaby		99100	n/a	102400	n/a	n/a
16-83	NS		Kensington Ave, 0.6 km north of Rte 1 in Burnaby		17400	17700	18600	18800	n/a
16-84	NS		Kensington Ave, 0.1 km south of Rte 1, north of Canada Way in Burnaby		37900	38800	36200	38900	n/a
16-85	EW	1	0.3 km east of Kensington Ave Interchange in Burnaby		93000	100500	101300	n/a	n/a
16-135	NS		Gaglardi Way, 0.2 km north of Rte 1 in Burnaby		24100	26700	<u>29000</u>	<u>29600</u>	n/a

Burnaby to Surrey

Rte 1 Trans Canada Hwy



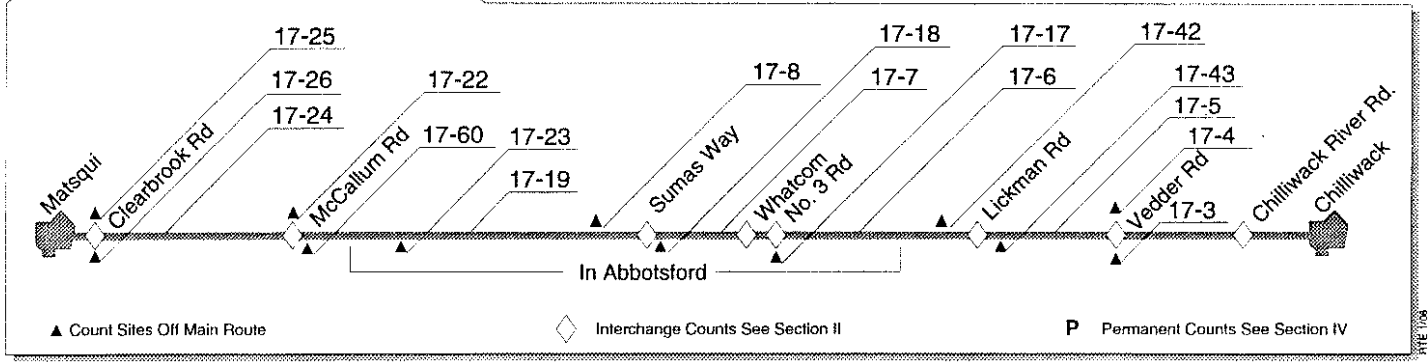
Loc	Dir	Rte	Location description	SADT:	1989	1990	1991	1992	1993
16-88	EW	1	0.2 km east of Cariboo Rd Interchange in Burnaby		87700	91500	92000	n/a	n/a
16-110	NS		Brunette Ave, 0.2 km south of Rte 7 and north of Rte 1 in Coquitlam		39900	41000	41000	n/a	n/a
16-114	NS		Brunette Ave, 0.2 km south of Rte 1 in Coquitlam		n/a	39500	39500	n/a	n/a
16-115	EW	1	0.3 km east of Brunette Ave Interchange in Coquitlam		n/a	98400	99100	n/a	n/a
16-116	NS		On Rte 7/Rte 1 connector at Cape Horn Interchange in Coquitlam		50200	53000	55800	n/a	59500
16-191	NS		Mary Hill By-pass, 0.2 km north of United Boulevard in Coquitlam		31400	34200	35100	38600	41500
P-16-2	EW	1	0.4 km west of north end of Port Mann Bridge		97577	99798	101285	104884	109002
16-56	N		152 St ramp to Rte 1 in Surrey		17200	18000	18000	18300	18400
16-56	S		Rte 1 ramp to 152 St in Surrey		17700	n/a	n/a	18900	n/a
16-192	NS		152 St, 0.2 km north of 104 Ave in Surrey		33100	34200	n/a	n/a	n/a
16-57	EW	1	0.5 km west of 104 Ave in Surrey		62000	61500	65200	67000	70800
16-58	EW		104 Ave, 0.4 km west of Rte 1 in Surrey		20500	23000	23300	n/a	n/a
16-59	EW		104 Ave, 0.2 km east of Rte 1 in Surrey		<u>4900</u>	<u>7200</u>	<u>6900</u>	n/a	n/a
16-60	EW	1	0.6 km west of 176 St in Surrey		72500	81000	80500	80700	82900



Loc	Dir	Rte	Location description	SADT:	1989	1990	1991	1992	1993
16-61	NS		176 St, 0.2 km north of Rte 1 in Surrey		2400	<u>3500</u>	2800	n/a	<u>2600</u>
16-62	NS	15	Rte 15 (176 St), 0.4 km south of Rte 1 in Surrey		17600	19800	19400	n/a	22300
16-63	EW	1	0.5 km east of 176 St in Surrey		59500	65000	66200	72400	73100
16-64	NS		200th St, 0.3 km north of Rte 1 in Langley		14900	14400	n/a	n/a	n/a
16-65	NS		200th St, 0.3 km south of Rte 1 in Langley		23400	27700	32100	n/a	n/a
16-66	EW	1	0.8 km east of 200th St in Langley		47600	46500	46700	49800	<u>53800</u>
16-67	NS		232nd St, 0.3 km north of Rte 1 in Langley		3700	4400	4900	n/a	5400
16-68	EW	10	Rte 10, 0.3 km south of Rte 1 in Langley		n/a	17000	16700	n/a	18500
16-69	EW	1	1.3 km east of 232nd St in Langley		n/a	57700	n/a	56700	n/a
16-121	NS	13	Rte 13 (264th St), 0.2 km north of Rte 1 in Langley		<u>3500</u>	<u>3600</u>	<u>3800</u>	n/a	n/a
16-122	NS	13	Rte 13 (264th st), 0.3 km south of Rte 1 in Langley		10400	12000	12900	n/a	12300
16-123	EW	1	0.5 km east of Rte 13 (264th) St in Langley		n/a	42500	n/a	n/a	n/a
P-17-4	EW	1	At Bradner Rd Interchange in Matsqui		n/a	50159	53267	55783	59473
17-29	NS		Mt Lehman Rd, 0.3 km north of Rte 1 in Matsqui		8600	10400	n/a	13300	15000
17-65	NS		Mt Lehman Rd, 0.1 km south of Rte 1A, just south of Old Yale Rd in Matsqui		3000	3400	3500	3900	n/a
17-31	EW	1	0.6 km west of Peardonville Rd in Matsqui		51600	56500	n/a	59700	n/a
17-27	EW	1	0.6 km west of Clearbrook Rd in Matsqui		50400	47500	52300	54900	n/a

Matsqui to Chilliwack

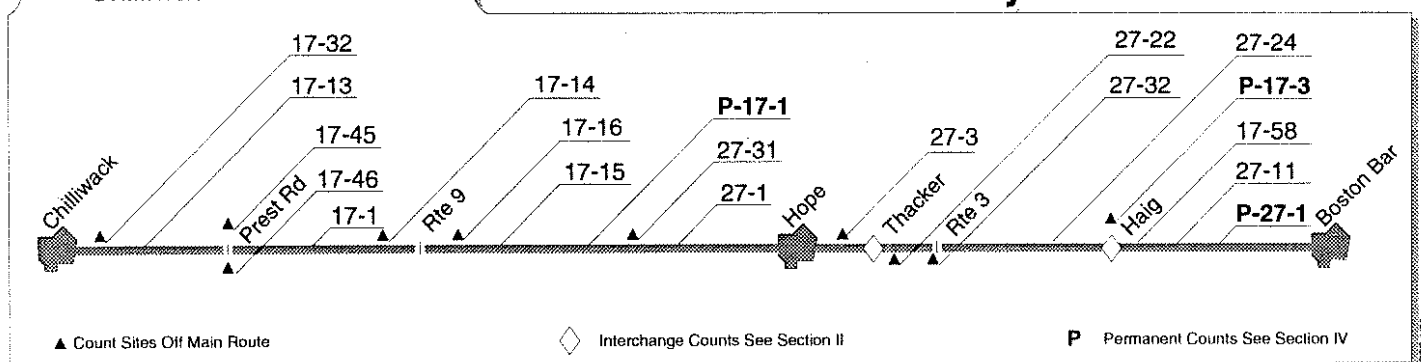
Rte 1 Trans Canada Hwy



Loc	Dir	Rte	Location description	SADT:	1989	1990	1991	1992	1993
17-25	NS		Clearbrook Rd, 0.2 km north of Rte 1 in Matsqui		n/a	<u>22400</u>	23400	24700	n/a
17-26	NS		Clearbrook Rd, 0.3 km south of Rte 1 in Matsqui		7100	8300	n/a	8700	n/a
17-24	EW	1	0.5 km west of McCallum Rd in Matsqui		43000	42300	45600	49400	50800
17-22	NS		McCallum Rd, 0.2 km north of Rte 1		n/a	23100	22900	n/a	n/a
17-60	NS		McCallum Rd, 0.1 km north of King Rd, south of Rte 1		n/a	<u>12400</u>	n/a	n/a	n/a
17-23	NS		McCallum Rd, 0.2 km south of King Rd in Abbotsford		4000	n/a	4200	n/a	4900
17-19	EW	1	0.2 km west of Rte 11 in Abbotsford		41600	38800	n/a	48700	42800
17-8	NS	11	Rte 11, 0.2 km north of Rte 1 in Abbotsford		24500	26400	<u>33800</u>	n/a	n/a
17-18	NS	11	Rte 11, 0.5 km south of Rte 1 in Abbotsford		14100	18500	15500	14200	15200
17-7	EW	1	1.3 km east of Rte 11 in Abbotsford		n/a	43500	<u>59800</u>	39600	n/a
17-17	EW		No 3 Rd to Yarrow, 0.3 km east of Rte 1 in Abbotsford		4600	n/a	5100	4800	5300
17-6	EW	1	At Vedder Canal Bridge in Abbotsford		35900	35100	38100	43800	42200
17-42	NS		Lickman Rd, north of Rte 1 and south of Frontage Rd in Chilliwack		n/a	9700	9300	n/a	10700
17-43	NS		Lickman Rd, south of Rte 1 and north of Frontage Rd in Chilliwack		6700	8200	8000	9100	10200
17-5	EW	1	0.2 km west of Vedder Rd Interchange in Chilliwack		31900	33000	34800	32200	38000
17-54	NS		Vedder Rd, 0.2 km south of Rte 1 in Chilliwack (formerly Location 17-4)		27700	n/a	34900	32400	31600
17-3	NS		Vedder Rd, 0.2 km north of Rte 1 in Chilliwack		23700	n/a	28700	30700	34800

Chilliwack to Boston Bar

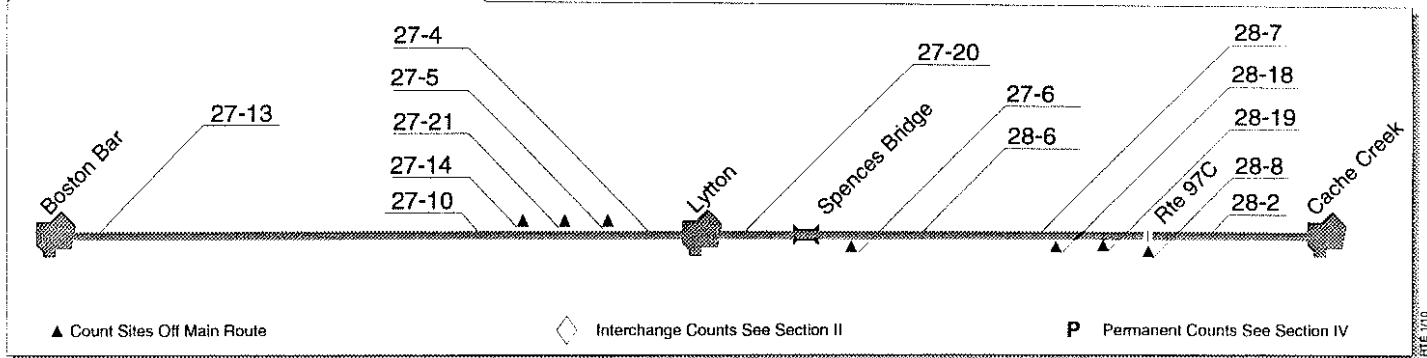
Rte 1 Trans Canada Hwy



Loc	Dir	Rte	Location description	SADT:	1989	1990	1991	1992	1993
17-32	EW		Yale Rd West, 0.2 km east of Vedder Rd in Chilliwack		n/a	41000	38100	36400	40500
17-13	EW	1	0.8 km east of Vedder Rd Interchange in Chilliwack		25400	27800	30100	29600	32100
17-45	NS		Prest Rd, 0.2 km north of Rte 1 at Prest Rd Interchange in Chilliwack		4700	4900	5400	5500	6000
17-46	NS		Prest Rd, 0.2 km south of Rte 1 at Prest Rd Interchange in Chilliwack		2500	2900	2700	3000	3300
17-1	EW	1	0.2 km west of Rte 9		25800	24000	28900	29500	32000
17-14	NS	9	Rte 9, between Rte 1 and Yale Rd East		6200	7800	8100	8000	8800
17-16	EW		Yale Rd East, 0.2 km west of Rte 9		3100	3800	n/a	4500	n/a
17-15	EW	1	0.8 km east of Rte 9		19700	20400	n/a	n/a	24200
P-17-1	EW	1	15.4 km west of Silver Hope Creek Bridge at Hope		19703	20146	21428	21825	23609
27-31	EW		Hope Business Rte (Old Rte 1), 0.6 km west of Rte 1		n/a	5300	5000	4400	4700
27-1	EW	1	0.4 km east of Silver Hope Creek Bridge at Hope		24100	18800	n/a	18600	22200
27-22	EW	3	Rte 3, at Alexander Creek Bridge, 3.7 km east of Rte 1 at Hope		14400	15700	16200	n/a	18500
27-32	EW		Hope Business Rte (Old Rte 3), 1.9 km east of Rte 1		n/a	n/a	4700	4500	5200
27-3	EW	1	0.2 km north of Rte 3 at Hope (at north end of railroad overpass)		10800	12100	12200	12500	11800
27-24	NS	1	0.3 km south of Rte 7 at Haig Interchange		n/a	n/a	6900	6200	6900
P-17-3	EW	7	Rte 7, 0.5 km east of Haig Weigh Scale		2935	3066	3166	3294	3648
17-58	NS	1	North of Rte 7 Underpass						8100
27-11	NS	1	5.8 km north of Emory Creek Bridge south of Yale		5700	5800	7900	5800	6600
P-27-1	NS	1	0.3 km north of north portal of China Bar Tunnel, 7.2 km south of Boston Bar		5184	5099	5170	5282	5921

Boston Bar to Cache Creek

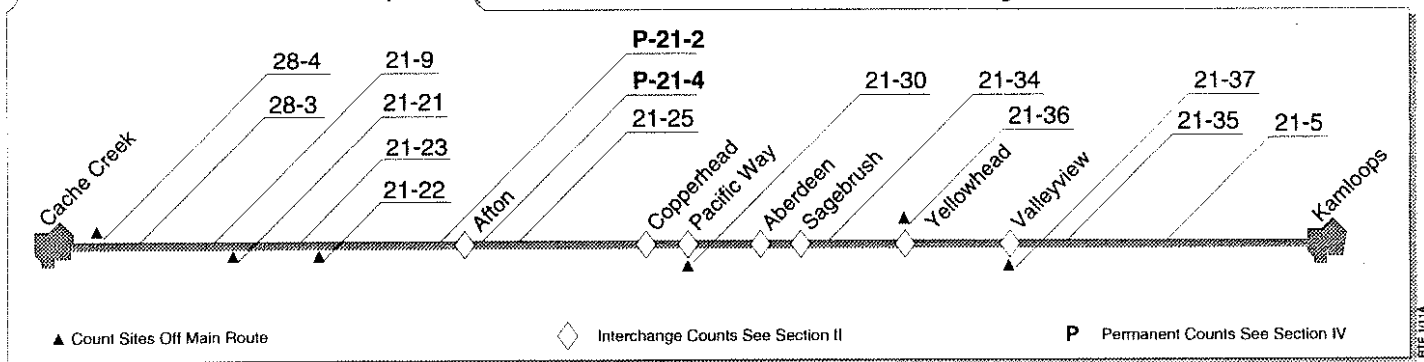
Rte 1 Trans Canada Hwy



Loc	Dir	Rte	Location description	SADT:	1989	1990	1991	1992	1993
27-13	NS	1	6.9 km north of north end of Boston Boston Bar Airstrip		5200	4800	4800	<u>7200</u>	5400
27-10	NS	1	0.1 km south of Rte 12 (south junction) at Lytton		5300	5200	<u>8100</u>	n/a	6000
27-14	NS	12	Rte 12 (south junction), just west of Rte 1 at Lytton		<u>1800</u>	<u>1650</u>	<u>2000</u>	n/a	<u>2000</u>
27-21	NS	12	Rte 12, 1.9 km north of Thompson River Bridge at Lytton		<u>1200</u>	950	1000	1200	1200
27-5	NS	12	Rte 12 (north junction), 0.1 km west of Rte 1 at Lytton		<u>830</u>	<u>700</u>	<u>700</u>	n/a	<u>800</u>
27-4	EW	1	0.1 km north of Rte 12 (north junction) at Lytton		5500	5200	<u>8200</u>	5300	n/a
27-20	NS	1	0.5 km south of Rte 1 Business (north junction) to Spences Bridge		4700	4500	4600	4700	5200
27-6	EW	8	Rte 8, 0.2 km east of Rte 1 Business at Old Bridge in Spences Bridge		<u>800</u>	<u>650</u>	<u>800</u>	<u>1000</u>	<u>900</u>
28-6	NS	1	0.5 km north of Rte 8 at Spences Bridge		4800	4600	4500	4600	5100
28-7	NS	1	1.6 km south of Ashcroft Rd (south junction) at Ashcroft Manor		4800	4200	4600	4600	4900
28-18	EW		Ashcroft Rd (south junction), 0.8 km east of Rte 1 at Ashcroft Manor		<u>700</u>	n/a	n/a	500	n/a
28-19	EW	97C	Rte 97C (Highland Valley Rd), 1.9 km south of Thompson River Bridge at Ashcroft		<u>1500</u>	700	700	700	700
28-8	EW	97C	Rte 97C (Ashcroft Rd, north junction), 0.2 km east of Rte 1 at Boston Flats		3300	2400	n/a	2500	n/a
28-2	NS	1/97C	0.2 km north of Rte 97C (north junction) at Boston Flats		8500	7000	7000	7200	7800

Cache Creek to Kamloops

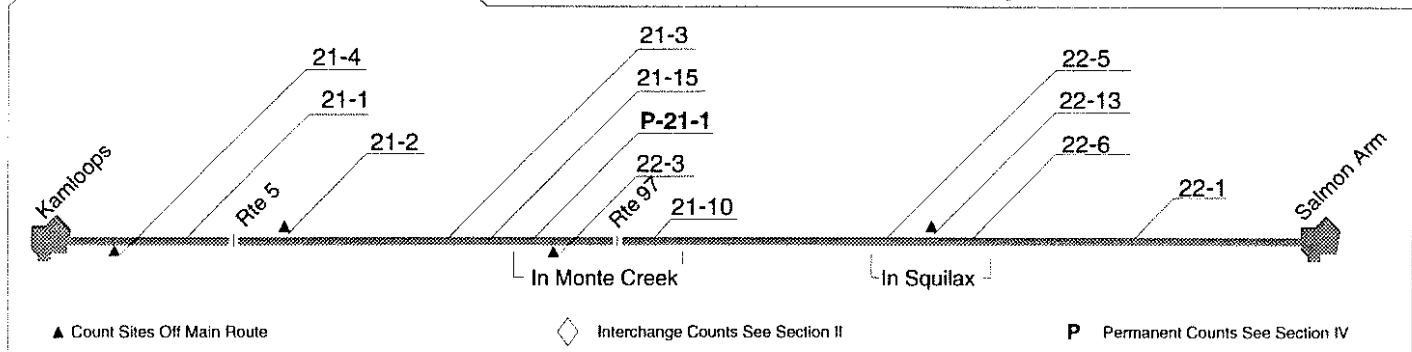
Rte 1 Trans Canada Hwy



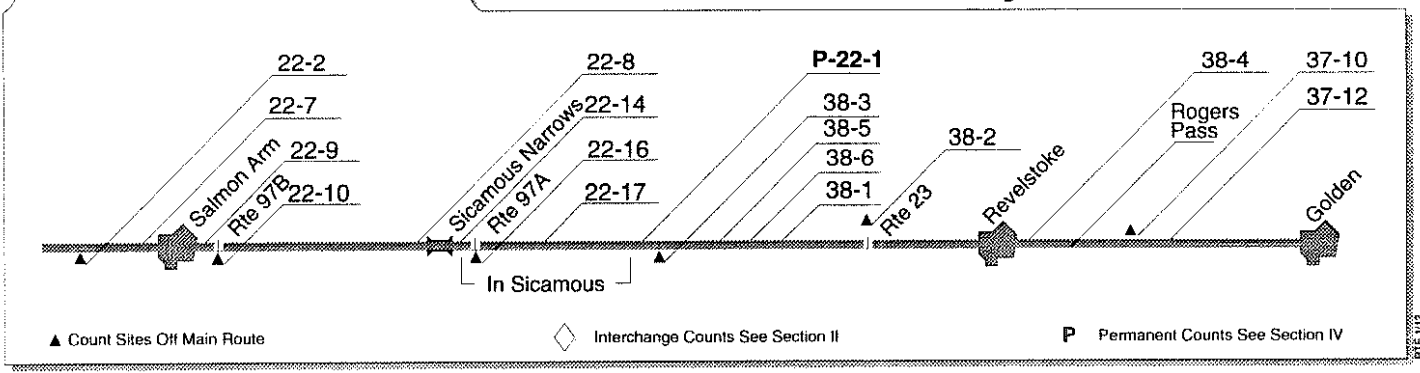
Loc	Dir	Rte	Location description	SADT:	1989	1990	1991	1992	1993
28-4	NS	97	Rte 97, 1.6 km north of Rte 1 at Cache Creek		6000	5800	6200	6300	6900
28-3	EW	1/97	1.6 km east of Rte 97 at Cache Creek		4700	4200	<u>7700</u>	4200	4400
21-9	EW	1/97	1.1 km west of Savona Bridge		4700	4300	4200	4500	4500
21-21	NS		Lac Le Jeune Rd, 0.3 km south of Sugarloaf Rd, south of Rte 1/5/97		1800	1900	n/a	900	800
21-23	EW	1/97	0.2 km west of Rte 5, west of Kamloops		n/a	4900	5000	5600	n/a
21-22	NS	5	Rte 5, 0.7 km south of Afton Interchange west of Kamloops		n/a	9400	8900	9800	n/a
P-21-3	NS	5	Rte 5, just south of Afton Interchange west of Kamloops						9795
P-21-2	EW	1/97	Just west of Afton Interchange, west of Kamloops						1815
P-21-4	EW	1/97	Just east of Afton Interchange, west of Kamloops						6418
21-25	EW	1/5/97	0.8 km west of Copperhead Dr overpass at Kamloops		n/a	13900	12900	14100	n/a
21-30	NS		Pacific Way, on the overpass of Rte 1 at Kamloops						9700
21-34	EW	1/5/97	Just east of Columbia Street (Sagebrush Interchange) at Kamloops						15700
21-36	NS	5	Rte 5 at the Valleyview Overpass (Yellowhead Interchange) at Kamloops						18300
21-37	EW		Valleyview Drive, at the underpass of Rte 5 at Kamloops						25300
21-35	EW	1	At the Valleyview Overpass (Valleyview Interchange) at Kamloops						26600
21-5	EW	1/5/97	0.2 km west of Rte 5A at Kamloops		17600	17200	15700	17000	16200

Kamloops to Salmon Arm

Rte 1 Trans Canada Hwy



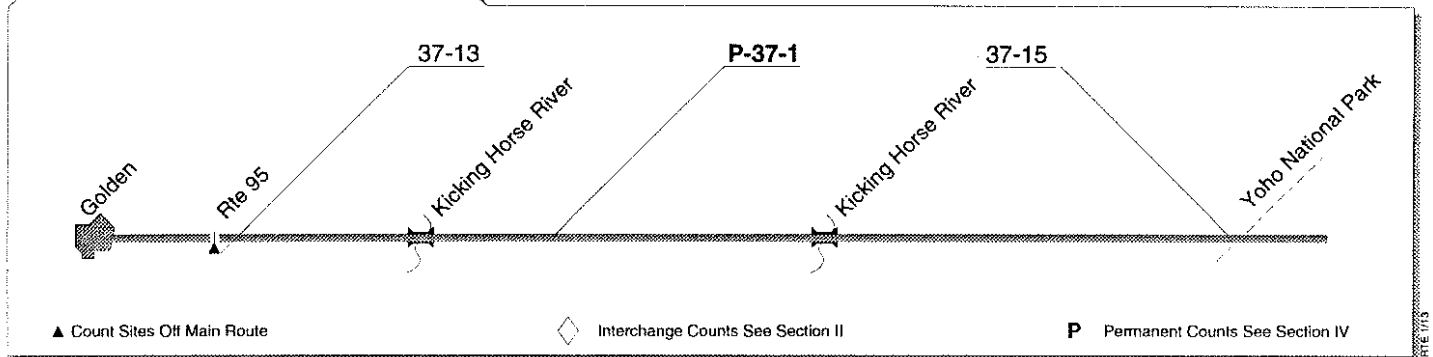
Loc	Dir	Rte	Location description	SADT:	1989	1990	1991	1992	1993
21-4	NS	5A	Rte 5A, 2.0 km south of Rte 1/5/97 at Kamloops		3500	3400	3500	3900	4200
21-1	EW	1/5/97	0.3 km east of Rte 5A at Kamloops		30500	25900	27200	27100	29800
21-2	NS	5	Rte 5, 0.4 km north of Paul Lake Rd at Kamloops		9400	9500	9400	9700	n/a
21-3	EW	1/97	0.6 km east of Tanager Rd, east of Kamloops		21500	25200	22700	21800	25300
21-15	EW	1/97	1.5 km east of Pat Rd, east of Kamloops		14800	15100	n/a	16500	17100
P-21-1	EW	1/97	4.5 km west of Rte 97 at Monte Creek		13073	13211	11966	12352	13383
22-3	NS	97	Rte 97, 3.2 km south of Rte 1 at Monte Creek		<u>4900</u>	4700	3600	3600	3800
21-10	EW	1	0.3 km east of Rte 97 at Monte Creek		8300	8300	8400	8500	9300
22-18	EW	1	0.2 km west of Wilson Rd, Chase					7400	8800
22-5	EW	1	0.6 km west of Anglemont Rd at Squilax		8000	8500	8800	8600	9700
22-13	NS		Anglemont Rd, 0.1 km north of bridge at Squilax		3700	4100	<u>4500</u>	3700	4200
22-6	EW	1	1.1 km east of Anglemont Rd at Squilax		7500	7800	7600	7700	n/a
22-1	EW	1	0.2 km west of Salmon River Rd, west of Salmon Arm		12300	11900	12400	12000	12900



Loc	Dir	Rte	Location description	SADT:	1989	1990	1991	1992	1993
22-2	NS		Salmon River Rd, 0.3 km south of Rte 1, west of Salmon Arm		1200	1150	1300	1300	n/a
22-7	EW	1	0.2 km east of Salmon River Rd, west of Salmon Arm		13000	12800	13300	13000	14900
22-9	EW	1	0.2 km west of Rte 97B, east of Salmon Arm		13500	13100	13600	13500	15000
22-10	NS	97B	Rte 97B, 0.3 km south of Rte 1, east of Salmon Arm		5800	5700	6200	5900	6800
22-8	EW	1	0.2 km east of Rte 97B, east of Salmon Arm		<u>11800</u>	9400	9800	9500	n/a
22-14	EW	1	1.6 km west of east end of Sicamous Narrows Bridge		6300	6400	7000	7100	7200
22-16	NS	97A	Rte 97A, 1.6 km south of Rte 1 at Sicamous		6600	6300	7100	6700	6600
22-17	EW	1	1.6 km east of Rte 97A at Sicamous		9800	9300	13900	11200	n/a
P-22-1	EW	1	0.2 km east of Gorge Creek Bridge at Craigellachie Historical Site		9000	8730	8187	8779	9374
38-3	NS	23	Rte 23, 8.0 km south of Rte 1 at Revelstoke		<u>980</u>	850	800	800	1000
38-5	EW	1	At Woods Overhead 17.8 km west of Revelstoke		n/a	n/a	9100	7800	
38-6	EW	1	1.1 km east of Woods Overhead, approximately 16 km west of Revelstoke (replaces Location 38-5)						6600
38-1	EW	1	At Columbia River Bridge west of Revelstoke		10800	10500	10500	10700	12300
38-2	NS	23	Rte 23, 3.2 km north of Rte 1 at Revelstoke		<u>1300</u>	<u>1000</u>	<u>1400</u>	<u>1400</u>	n/a
38-4	EW	1	4.0 km east of Rte 23 at Revelstoke		8400	n/a	8000	8300	9100
		1	Rogers Pass, Mt Revelstoke and Glacier National Parks (data from Parks Canada)		7643	7652	7800	7830	<u>8140</u>
37-10	EW		Big Bend Hwy, 2.7 km north of Rte 1 east of Donald		<u>210</u>	<u>300</u>	n/a	n/a	<u>300</u>
37-12	EW	1	3.2 km west of Rte 95 at Golden		8900	8900	8500	8900	9700

Golden to Yoho National Park

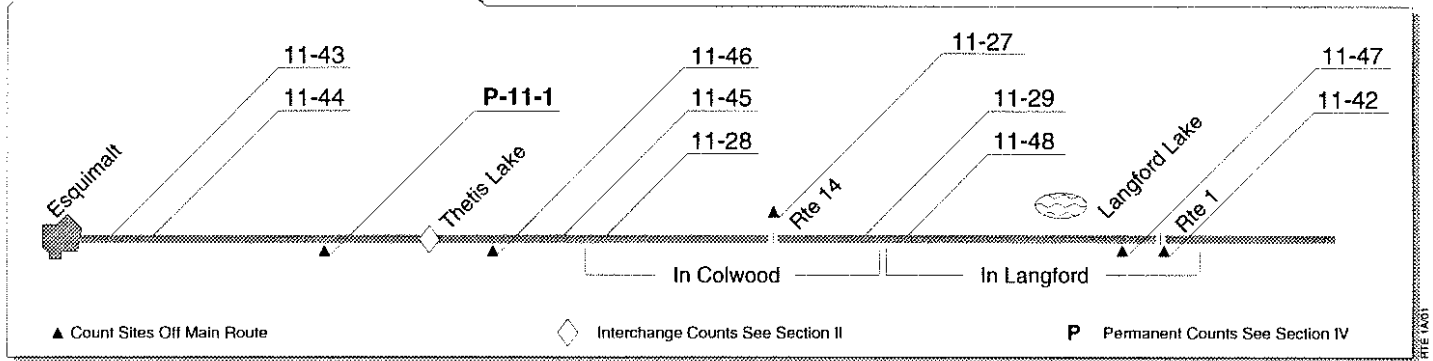
Rte 1 Trans Canada Hwy



Loc	Dir	Rte	Location description	SADT:	1989	1990	1991	1992	1993
37-13	NS	95	Rte 95 4.2 km south of Rte 1, south of Golden		3900	3600	3900	4000	4000
P-37-1	EW	1	2.5 km east of Rte 95 at Golden (formerly Location 37-14)		7800	7300	7412	7453	8025
37-15	EW	1	3.7 km west of western Yoho National Park boundary		7700	7300	n/a	7400	n/a

Esquimalt to Langford Lake

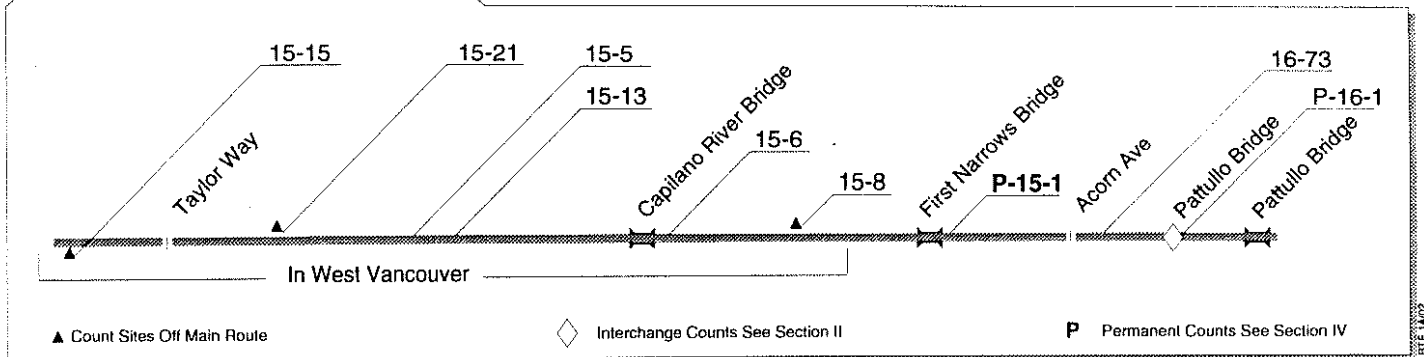
Rte 1A Old Island Hwy



11-43	NS	1A	0.5 km north of Craigflower and Admirals Rd junction in Esquimalt		22300	22700	22600	22700	22500
11-44	NS	1A	0.5 km south of Rte 1 at Thetis Lake Interchange		18500	n/a	18500	17700	n/a
P-11-1	NS	1	Rte 1, 0.6 km north of Helmcken Rd, 1 km south of Thetis Lake Interchange		49608	51936	53495	55633	57398
11-46	NS	1	Rte 1, 0.3 km north of Thetis Lake Interchange		29500	29800	30900	31400	n/a
11-45	EW	1A/14	0.2 km west of Rte 1 at Thetis Lake Interchange		39400	41800	42200	41500	43300
11-28	EW	1A/14	0.6 km east of Rte 14 at Colwood		40600	42500	43800	42700	44600
11-27	EW	14	Rte 14, 0.8 km west of Rte 1A at Colwood		28400	30800	32100	n/a	33000
11-29	NS	1A	0.5 km north of Rte 14 at Colwood		15100	17300	20000	17600	20000
11-48	NS	1A	0.2 km south of Rte 1 at Langford		3300	2900	3400	3200	3300
11-47	NS	1	Rte 1, 0.2 km south of Rte 1A in Langford		19500	20500	20700	21000	22500
11-42	NS	1	Rte 1, 0.3 km north of Rte 1A in Langford		22600	23300	23900	24100	24300

W Vancouver to Pattullo Bridge

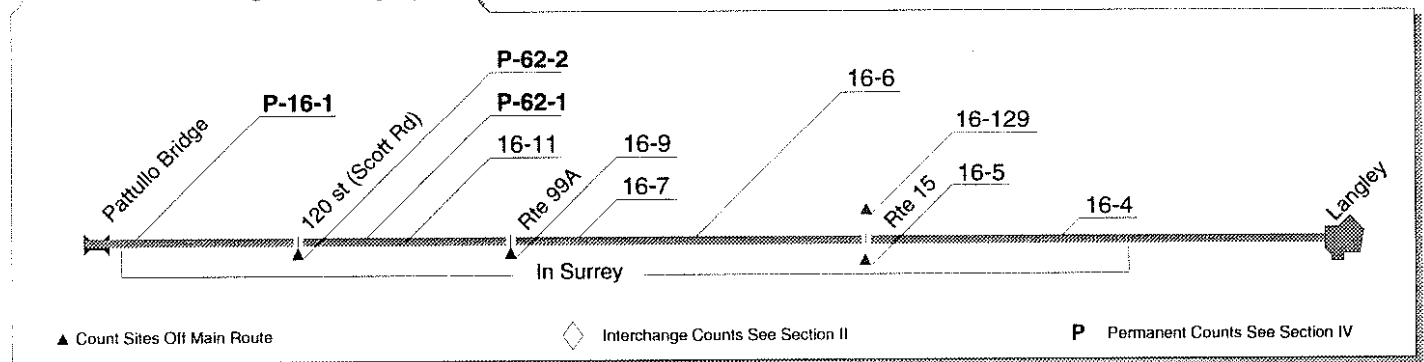
Rte 1A British Columbia Hwy



Loc	Dir	Rte	Location description	SADT:	1989	1990	1991	1992	1993
15-15	EW	1/99	Rte 1/99, 0.2 km west of Rte 1A/99 (Taylor Way) in West Vancouver		49700	47500	48200	50000	50600
15-21	EW	1	Rte 1, 1.1 km east of Rte 1A/99 (Taylor Way) in West Vancouver		48400	45200	47400	51400	52600
15-5	NS	1A/99	0.2 km south of Rte 1 in West Vancouver		32900	32300	32000	32300	n/a
15-13	NS	1A/99	Between Marine Dr and Woodward's store entrance in West Vancouver		n/a	27600	n/a	n/a	n/a
15-6	EW	1A/99	At Old Capilano River Bridge in West Vancouver		55400	57000	n/a	64000	58000
15-8	EW		Marine Dr, 0.2 km west of Capilano Rd in West Vancouver		54400	56000	55100	53200	52000
P-15-1	NS	1A/99	At south end of First Narrows Bridge		68549	68261	66850	67099	66982
16-73	EW	1A/99A	Between Salisbury and Acorn Aves in Burnaby		35000	37100	36500	37500	37100

Pattullo Bridge to Langley

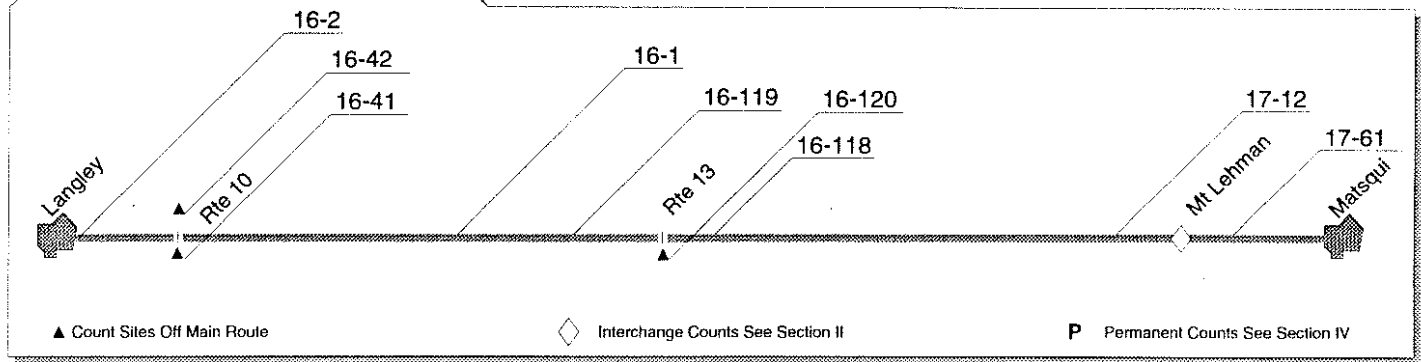
Rte 1A British Columbia Hwy



P-16-1	EW	1A/99A	At south end of Pattullo Bridge and west of 120 St in Surrey		62806	59093	62124	65093	66635
P-62-2	NS		120 St (Scott Rd), traffic from Rte 1A/99A off-ramps (formerly Location 16-13)		<u>22100</u>	n/a	21573	23768	24970
P-62-1	EW	1A/99A	Just east of 120 st (Scott Rd) southbound off-ramp		n/a	n/a	40085	40852	41261
16-11	NS	1A/99A	0.3 km north of Rte 1A in Surrey		37600	39200	39100	38300	37200
16-9	NS	99A	Rte 99A, 0.1 km south of Rte 1A in Surrey		34200	38600	42400	40200	38300
16-7	EW	1A	0.5 km east of Rte 99A in Surrey		14300	16700	n/a	n/a	16600
16-6	EW	1A	0.2 km west of Rte 15 in Surrey		19100	20800	20000	21400	21600
16-129	NS	15	Rte 15, 0.3 km north of Rte 1A in Surrey		13700	14000	14700	15600	15800
16-5	NS	15	Rte 15, 0.3 km south of Rte 1A in Surrey		n/a	<u>19000</u>	17400	17300	17800
16-4	EW	1A	0.2 km east of Rte 15 in Surrey		18500	20000	n/a	20800	21500

Langley to Matsqui

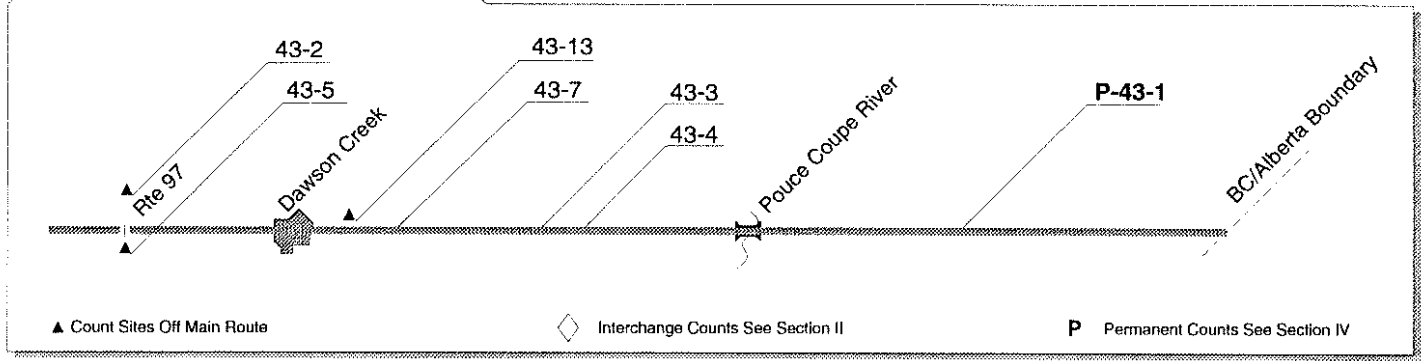
Rte 1A British Columbia Hwy



Loc	Dir	Rte	Location description	SADT:	1989	1990	1991	1992	1993
16-2	EW	1A	0.2 km west of Rte 10 in Langley		31500	33400	33200	32200	<u>32600</u>
16-42	EW	10	Rte 10, 0.2 km east of Rte 1A in Langley		22700	25500	28100	31400	28100
16-41	EW	10	Rte 10, 0.2 km west of Rte 1A in Langley		20900	24200	25400	28600	28200
16-1	EW	1A	0.5 km east of Langley By-pass in Langley		20000	n/a	22100	n/a	24100
16-119	EW	1A	0.3 km west of Rte 13 (264th St) in Langley		18100	18200	<u>18600</u>	17800	18200
16-120	NS	13	Rte 13 (264th St), 0.1 km south of Rte 1A in Langley		10700	13600	12900	13800	14000
16-118	EW	1A	0.1 km east of Rte 13 (264th St) in Langley		15000	17400		21200	20700
17-12	EW	1A	0.2 km west of Bradner Rd in Matsqui		15500	14600	15000	15700	<u>17800</u>
17-61	EW		South Fraser Way, 0.2 km west of Rte 1 and McCallum Rd in Matsqui		n/a	37000	<u>33600</u>	n/a	35200

Dawson Creek to Alberta

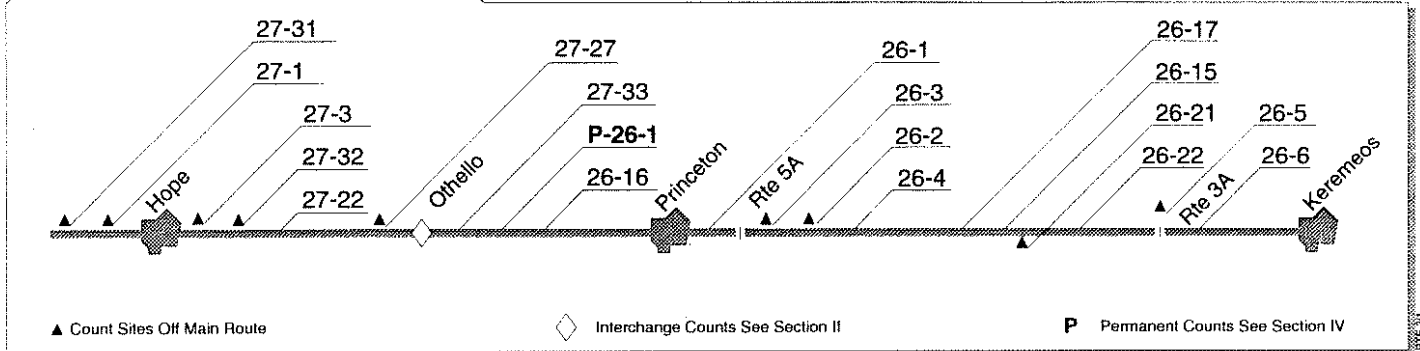
Rte 2 Dawson Creek–Tupper Hwy



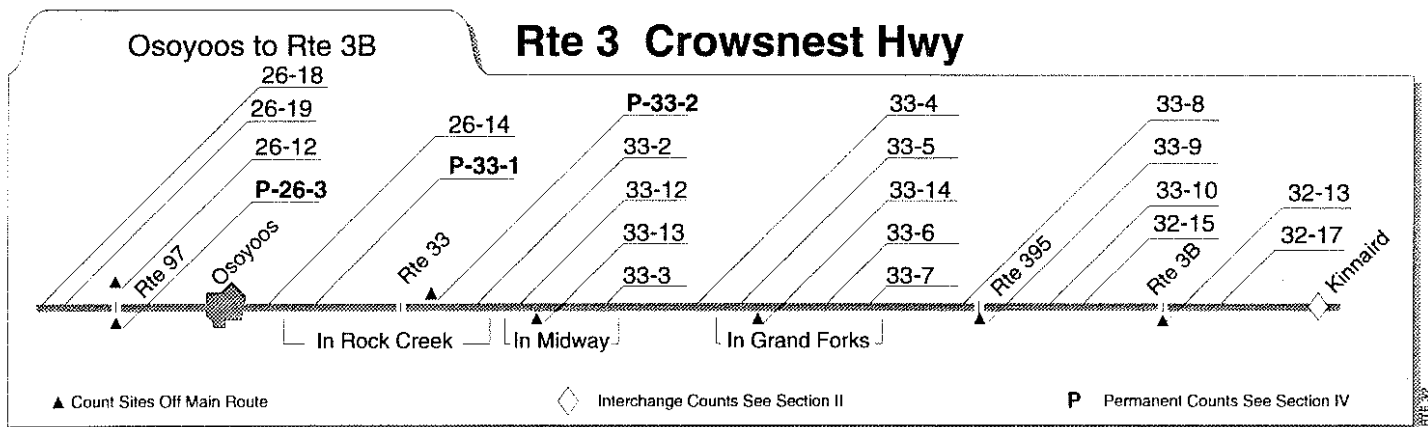
43-2	NS	97	Rte 97, 0.5 km south of Rte 2 at Dawson Creek		3400	3300	n/a	3400	3200
43-5	NS	97	Rte 97, 1.3 km north of Rte 2 at Dawson Creek		4000	4000	4500	<u>5000</u>	<u>4800</u>
43-13	EW	49	Rte 49 (Briar Ridge Rd) at BC-Alberta boundary at Briar Ridge		<u>1200</u>	1200	1100	1200	1000
43-7	NS	2	1.4 km south of 8th and Alaska Ave traffic circle in Dawson Creek		10700	10800	12400	12400	11900
43-3	NS	2	0.3 km north of railroad crossing at north entrance to Pouce Coupe		4400	4500	4400	4900	5100
43-4	NS	2	0.2 km south of Briar Ridge Rd, south of Pouce Coupe		<u>3700</u>	<u>3400</u>	n/a	3700	n/a
P-43-1	NS	2	Just west of BC/Alberta boundary (formerly Location 43-11)		<u>2200</u>	<u>2700</u>	1982	1896	1773

Hope to Keremeos

Rte 3 Crowsnest Hwy



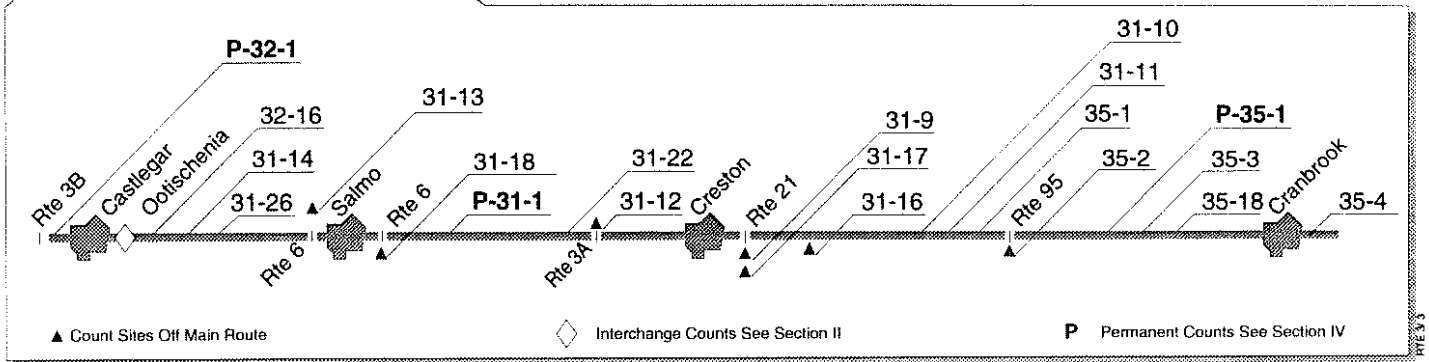
Loc	Dir	Rte	Location description	SADT:	1989	1990	1991	1992	1993
27-31	EW		Hope Business Rte (Old Rte 1), 0.6 km west of Rte 3		n/a	5300	5000	4400	4700
27-1	EW	1	Rte 1, 0.4 km east of Silver Hope Creek Bridge at Hope		<u>24100</u>	18800	n/a	18600	22200
27-3	EW	1	Rte 1, 0.2 km north of Rte 3 at Hope (north end of railroad overpass)		10800	12100	12200	12500	<u>11800</u>
27-32	EW		Hope Business Rte (Old Rte 3), 1.9 km east of Rte 1		n/a	n/a	4700	4500	5200
27-22	EW	3	At Two Mile Creek Bridge, 3.7 km east of Rte 1 at Hope		14400	15700	16200	n/a	18500
27-27	NS	5	Rte 5, 0.7 km north of Rte 3, east of Hope		n/a	8600	11900	n/a	12800
27-33	EW	3	0.3 km east of Rte 5, east of Hope		<u>8300</u>	7300	4600	n/a	5800
P-26-1	EW	3	Just east of highway maintenance yard at Allison Pass in Manning Park		6527	6756	4779	4816	5002
26-16	EW	3	4.5 km east of eastern boundary of Manning Park		6300	6200	4700	n/a	4900
26-1	EW	3	1.4 km west of Ridgewood Dr in Princeton		7100	6400	5500	5500	n/a
26-3	NS	5A	Rte 5A, 1.4 km north of Tulameen River Bridge at Princeton		1300	1850	1900	1700	1400
26-2	NS		Tulameen Rd, 0.8 km west of Old Tulameen River Bridge at Princeton		n/a	<u>1000</u>	n/a	<u>800</u>	n/a
26-4	EW	3	1.1 km east of Rte 5A at Princeton		7600	7300	5200	n/a	6300
26-17	EW	3	3.2 km west of 20 Mile Creek Bridge at Hedley		7000	6700	5200	5300	5500
26-15	EW	3	0.6 km west of Boundary Rd in Keremeos		7700	7000	4900	5700	6500
26-21	NS		Keremeos By-pass, 1.5 km south of Rte 3A at Keremeos		<u>3300</u>	n/a	<u>2200</u>	<u>2200</u>	n/a
26-22	EW	3	0.2 km east of Keremeos By-pass		<u>7600</u>	n/a	n/a	<u>5800</u>	n/a
26-5	EW	3A	Rte 3A, 0.8 km east of Rte 3 at Keremeos		4300	3900	3000	3100	3500
26-6	EW	3	0.2 km east of Rte 3A at Keremeos		4500	4300	4400	4400	4800



Loc	Dir	Rte	Location description	SADT:	1989	1990	1991	1992	1993
26-18	EW	3	25 km west of Rte 3A/97, west of Osoyoos		2600	2300	n/a	2800	3000
26-19	EW	3	0.1 km west of Rte 3A/97, west of Osoyoos		n/a	2900	3200	3500	3900
26-12	EW	3A/97	Rte 3A/97, 0.3 km north of Rte 3, west of Osoyoos		<u>8400</u>	<u>8000</u>	n/a	8100	n/a
P-26-3	NS	97	Rte 97, south of Rte 3 at USA border (formerly Location 26-13)		4300	4800	4250	4249	3912
26-14	EW	3	30 km east of Osoyoos, at summit of Anarchist Mountain		2500	<u>2600</u>	2500	2400	2700
P-33-1	EW	3	0.2 km east of Rock Creek cut-off road (formerly Location 33-11)		2500	<u>2700</u>	2900	2056	2243
P-33-2	NS	33	Rte 33, just north of Rock Creek cut-off road (formerly Location 33-1)		<u>2000</u>	<u>1900</u>	<u>2100</u>	<u>2200</u>	2126
33-2	EW	3	1.4 km east of Rte 33 at Rock Creek		3900	3900	4300	4000	4500
33-12	EW	3	0.2 km west of Midway Customs Rd at Midway		3800	3700	4100	n/a	4600
33-13	NS		Midway Customs Rd, 1.6 km south of Rte 3 at Midway		<u>280</u>	<u>380</u>	300	300	n/a
33-3	EW	3	1.8 km east of Midway Customs Rd at Midway		3400	<u>4400</u>	3700	3700	4100
33-4	EW	3	18 km east of Wood Street, east of Greenwood		3300	3300	n/a	3500	3700
33-5	EW	3	0.3 km west of Rte 41, west of Grand Forks		3700	3600	3800	3800	4000
33-14	NS	41	Rte 41, 1.0 km south of Rte 3, west of Grand Forks		<u>550</u>	<u>770</u>	1100	1100	1000
33-6	EW	3	0.3 km east of Rte 41, west of Grand Forks		4700	5000	n/a	5700	5600
33-7	EW	3	1.4 km east of Granby River Bridge in Grand Forks		5100	5200	5400	5300	5700
33-8	EW	3	0.3 km west of Rte 395, west of Christina Lake		n/a	4600	4400	4900	4900
33-9	NS		Rte 395, 0.3 km south of Rte 3, west of Christina Lake		<u>1300</u>	<u>1450</u>	1300	1500	1500
33-10	EW	3	0.7 km east of Rte 395, west of Christina Lake		n/a	4600	n/a	5400	5300
32-15	EW	3	On east end of Paulson Bridge		3000	3200	3100	3300	3400
32-13	EW	3B	Rte 3B, 0.2 km east of Rte 3 at Nancy Greene Lake		<u>1100</u>	<u>1250</u>	n/a	1100	n/a

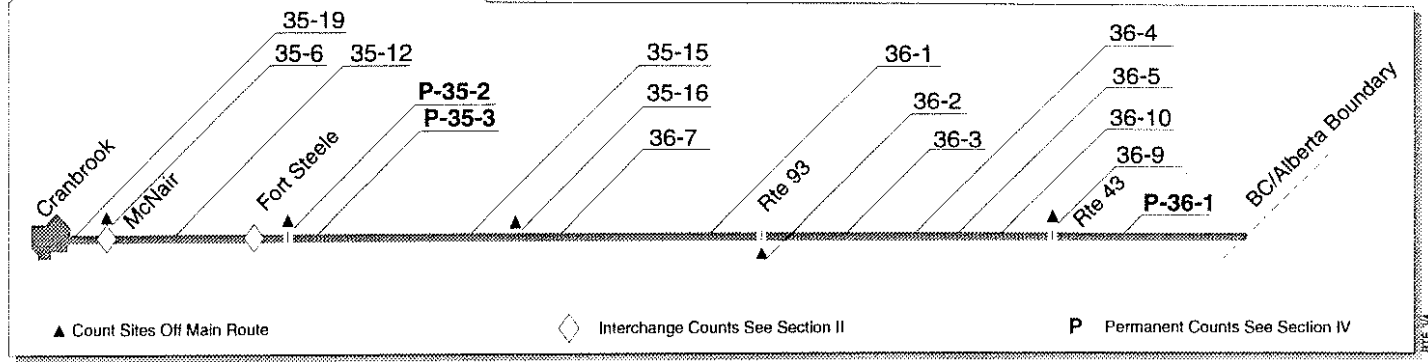
Castlegar to Cranbrook

Rte 3 Crownsnest Hwy



Loc	Dir	Rte	Location description	SADT:	1989	1990	1991	1992	1993
P-32-1	EW	3	5.1 km west of Rte 3A at Castlegar		2368	2457	2591	2665	2890
32-17	EW	3	Just west of Kinnaird Interchange, at Castlegar						4900
32-18	EW	3A	Rte 3A, just east of Ootischenia Interchange, at Castlegar						8400
32-16	EW	3	1.0 km east of Ootischenia Interchange, east of Castlegar		1700	1600	2100	2000	1900
31-14	EW	3	0.8 km west of Rte 6 at Salmo		3300	<u>3800</u>	3100	3400	3600
31-26	EW	3/6	7.2 km west of Rte 3, south of Salmo		<u>3000</u>	<u>2800</u>	<u>2700</u>	<u>2700</u>	<u>2900</u>
31-13	NS	6	Rte 6, 1.3 km north of Rte 3 at Salmo		<u>2200</u>	<u>2400</u>	<u>2300</u>	<u>2200</u>	<u>2400</u>
31-18	NS	6	Rte 6, 0.3 km north of Canada-USA border at Nelway		<u>560</u>	<u>750</u>	<u>700</u>	<u>700</u>	<u>700</u>
P-31-1	EW	3	0.1 km east of Rte 6, south of Salmo		1952	1876	1937	1937	2192
31-22	EW	3	2.4 km west of Rte 3A, west of Creston		2800	2900	3200	3000	3200
31-12	EW	3A	Rte 3A, 0.8 km west of Rte 3, west of Creston		2900	2800	3100	2900	3200
31-9	NS	21	Rte 21, 1.4 km south of Rte 3 at Creston		2800	1850	1700	n/a	1900
31-17	NS	21	Rte 21, 0.2 km north of Canada-USA border at Rykerts		<u>1100</u>	<u>1200</u>	1400	1300	1200
31-16	NS		Canyon-Porthill Rd, 0.5 km south of Rte 3 at Erickson		<u>1600</u>	<u>1500</u>	<u>1500</u>	n/a	<u>1600</u>
31-10	EW	3	0.6 km east of Canyon-Porthill Rd at Erickson		3600	3600	3900	3900	4200
31-11	EW	3	On Russel Creek Bridge, 0.8 km east of Kitchener Rd (west access) at Kitchener		<u>4600</u>	<u>3600</u>	3100	n/a	3400
35-1	EW	3	0.3 km west of Rte 95 at Curzon		<u>4100</u>	3000	2800	3000	3500
35-2	NS	95	Rte 95, 0.2 km south of Rte 3 at Curzon		<u>2600</u>	<u>2300</u>	1900	1900	1800
P-35-1	EW	3	2.4 km east of Moyie River Bridge in Yahk		4076	4120	4254	4239	4396
35-3	EW	3/95	3.1 km east of Moyie Ave in Moyie		n/a	4500	n/a	4900	5200
35-18	EW	3/95	1.3 km west of Jim Smith Lake Rd, west of Cranbrook		<u>7600</u>	6200	6200	6300	7100
35-4	EW	3/95	0.6 km west of Rte 95A, east of Cranbrook		<u>13700</u>	n/a	n/a	n/a	n/a

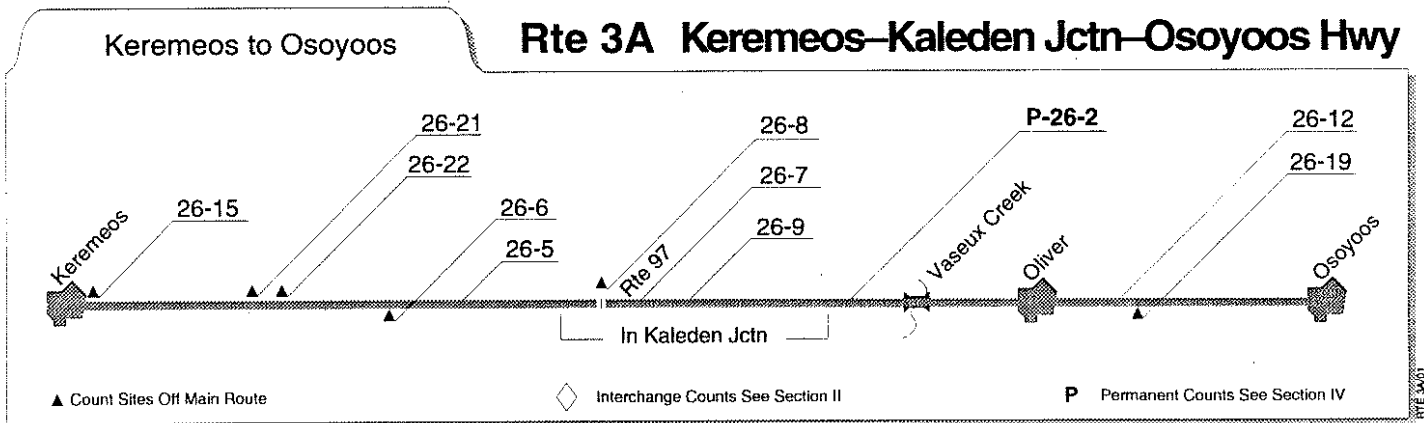
Rte 3 Crowsnest Hwy



Loc	Dir	Rte	Location description	SADT:	1989	1990	1991	1992	1993
35-19	EW	3/95	At the junction of Rte 95A east of Cranbrook		n/a	n/a	7700	n/a	8900
35-6	NS	95A	Rte 95A, 2.9 km north of Rte 3/95, east of Cranbrook		<u>5400</u>	5100	n/a	n/a	6700
35-12	EW	3/95	0.8 km west of Rte 93/95 at Fort Steele Interchange		8100	n/a	n/a	n/a	n/a
P-35-2	NS	93/95	Rte 93/95, 0.8 km north of Rte 3 at Fort Steele Interchange		4600	4036	4172	4319	4912
P-35-3	EW	3/93	At the Fort Steele Interchange (formerly Location 35-7)		4800	4324	4491	4415	5037
35-15	EW	3/93	0.2 km west of access to Wardner		4100	4200	n/a	4400	4900
35-16	NS		Fort Steele-Bull River Rd, 0.2 km north of Rte 3/93, east of Wardner		<u>430</u>	<u>400</u>	n/a	n/a	400
36-7	EW	3/93	2.8 km east of access to Wardner		4300	4400	n/a	4500	5000
36-1	EW	3/93	0.2 km west of Rte 93 at Elko		4400	4400	4800	4600	5100
36-2	NS	93	Rte 93, 0.3 km south of Rte 3 at Elko		<u>1700</u>	<u>1400</u>	n/a	1200	n/a
36-3	EW	3	0.2 km east of Rte 93 at Elko		4300	4400	n/a	<u>5300</u>	n/a
36-4	EW	3	3.9 km west of western Elk River Bridge at Fernie		4600	4900	5400	5200	<u>6300</u>
36-5	EW	3	3.2 km west of Hosmer Bridge, east of Fernie		<u>5200</u>	4900	5100	5100	5700
36-10	EW	3	3.0 km west of Douglas Fir Rd, west of Sparwood		4300	4600	5100	4700	5300
36-9	NS	43	Elk Valley Hwy, 0.2 km north of Elk River Bridge, north of Sparwood		3800	4700	4400	4600	4500
P-36-1	EW	3	1.0 km west of BC-Alberta border at Crowsnest Pass (formerly Location 36-6)		3500	3600	3833	3687	4167

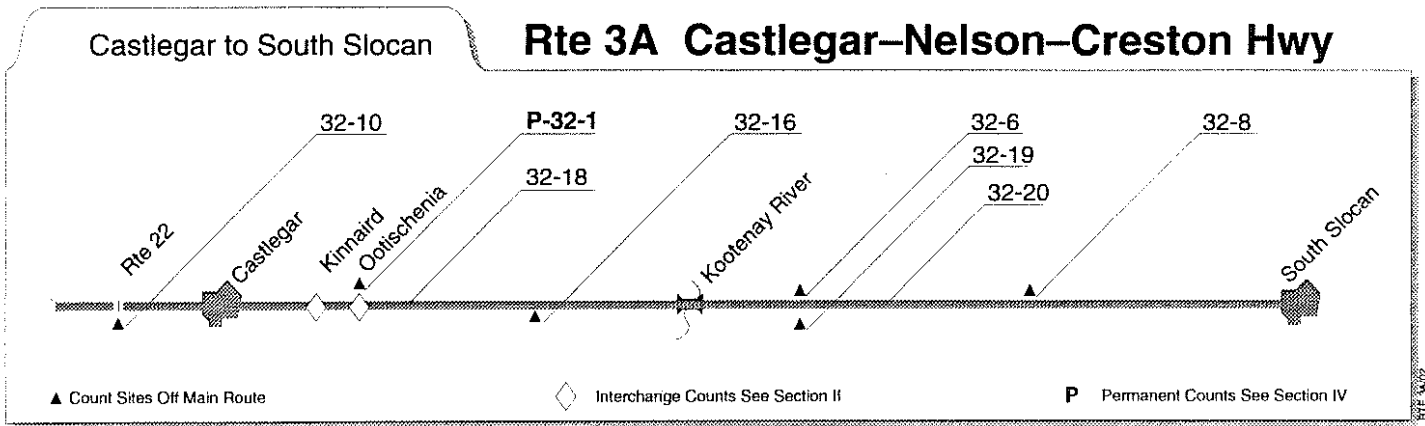
Keremeos to Osoyoos

Rte 3A Keremeos-Kaleden Jctn-Osoyoos Hwy

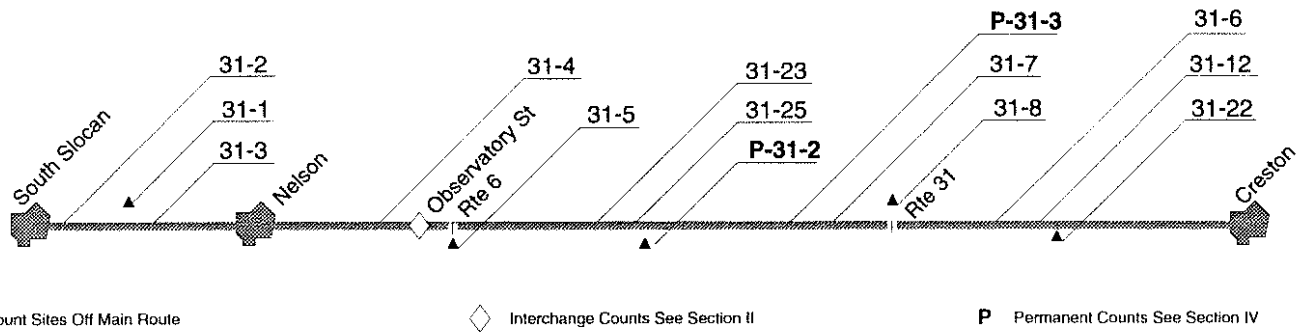


Loc	Dir	Rte	Location description	SADT:	1989	1990	1991	1992	1993
26-15	EW	3	Rte 3, 0.6 km west of Boundary Rd in Keremeos		7700	7000	4900	5700	6500
26-21	NS		Keremeos By-pass, 1.5 km south of Rte 3A at Keremeos		<u>3300</u>	n/a	<u>2200</u>	<u>2200</u>	n/a
26-22	EW	3	Rte 3, 0.2 km east of Keremeos By-pass		<u>7600</u>	n/a	n/a	<u>5800</u>	n/a
26-6	EW	3	Rte 3, 0.2 km east of Rte 3A at Keremeos		4500	4300	4400	4400	4800
26-5	EW	3A	0.8 km east of Rte 3 at Keremeos		4300	3900	3000	3100	3500
26-7	EW	3A	0.3 km west of Rte 97 at Kaleden Junction		5700	5500	3700	4100	n/a
26-8	NS	97	Rte 97, 0.3 km north of Rte 3A at Kaleden Junction		12200	13800	11300	11500	14000
26-9	EW	3A/97	0.5 km south of Rte 97 at Kaleden Junction		7600	7900	n/a	8500	<u>8900</u>
P-26-2	EW	3A/97	7.8 km south of Rte 97 at Kaleden Junction, south of Okanagan Falls		6091	6253	6662	6690	7056
26-12	EW	3A/97	0.3 km north of Rte 3, west of Osoyoos		<u>8400</u>	<u>8000</u>	n/a	8100	n/a
26-19	EW	3	Rte 3, 0.1 km west of Rte 3A/97, west of Osoyoos		n/a	2900	3200	3500	3900

Rte 3A Castlegar–Nelson–Creston Hwy



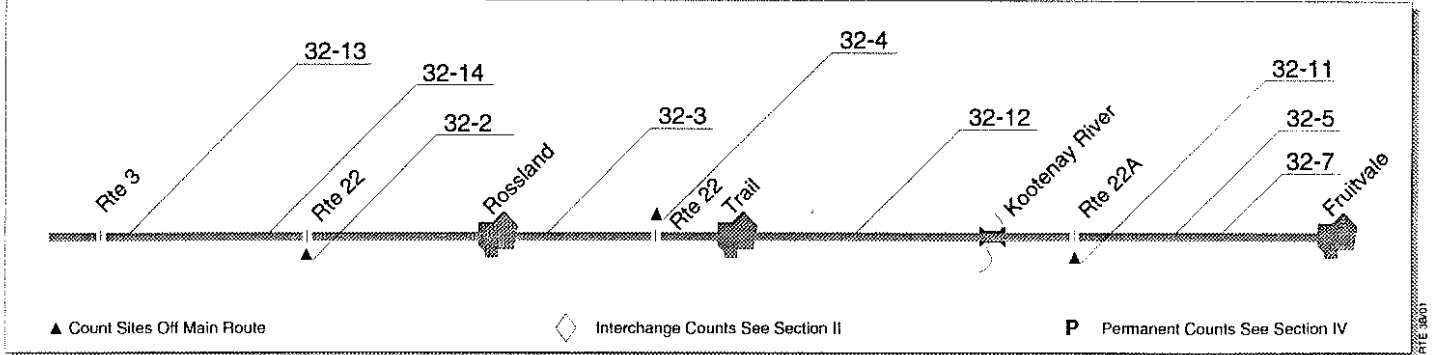
Loc	Dir	Rte	Location description	SADT:	1989	1990	1991	1992	1993
32-10	NS	22	Rte 22, 7.2 km south of Rte 3 at Castlegar		4100	4400	4500	4700	4700
P-32-1	EW	3	Rte 3, 5.1 km west of Rte 3A at Castlegar		2368	2457	2591	2665	2890
32-18	EW	3A	Just east of Ootischenia Interchange, at Castlegar						8400
32-16	EW	3	Rte 3, 1.0 km east of Ootischenia Interchange, east of Castlegar		1700	1600	2100	2000	1900
32-6	EW		Robson Access Rd, 0.3 km east of Robson-Broadwater Rd at former Castlegar ferry dock		2000	2200	n/a	2500	n/a
32-19	EW		Robson Access Rd, 0.2 km west of Rte 3A, at Kootney River Bridge		n/a	<u>3500</u>	<u>3300</u>	n/a	n/a
32-20	EW	3A	0.2 km north of Robson Access Rd, north of Kootenay River Bridge		n/a	<u>5500</u>	<u>6400</u>	<u>5700</u>	5600
32-8	EW		Robson-Broadwater Rd, 0.2 km west of Robson Access Rd at former Castlegar ferry dock		1900	2200	n/a	2600	2600



Loc	Dir	Rte	Location description	SADT:	1989	1990	1991	1992	1993
31-2	EW	3A	0.2 km west of Rte 6 at South Slocan		4600	4600	<u>5300</u>	5400	5700
31-1	NS	6	Rte 6 0.5 km north of Rte 3A at South Slocan		n/a	3100	3400	3700	4100
31-3	EW	3A/6	0.2 km east of Rte 6 at South Slocan		4800	4900	<u>5600</u>	5600	6000
31-4	EW	3A/6	3.6 km west of Rte 6 in Nelson		5400	5500	5800	6200	5300
31-23	EW	3A	Just east of Observatory Street Interchange, in Nelson						8100
31-5	NS	6	Rte 6, 1.3 km south of Observatory St overpass in Nelson		2900	2800	2900	2900	<u>3500</u>
31-25	EW	3A	On east end of Kootenay Lake Bridge in Nelson		8200	8500	8600	<u>9100</u>	9000
P-31-2	NS		Harrop Access Road, just south of Rte 3A					967	1016
P-31-3	EW	3A	Just east of Harrop Access Road, east of Nelson					3223	3403
31-7	EW	3A	0.8 km west of Rte 31 at Balfour		2800	2900	n/a	3000	n/a
31-8	NS	31	Rte 31, 1.2 km north of Rte 3A at Balfour		1900	1800	n/a	1900	2200
31-6	EW	3A	1.1 km east of public boat ramp in Boswell		<u>1200</u>	<u>1400</u>	n/a	<u>1600</u>	n/a
31-12	EW	3A	0.8 km west of Rte 3, west of Creston		2900	2800	3100	2900	3200
31-22	EW	3	Rte 3, 2.4 km west of Rte 3A, west of Creston		2800	2900	3200	3000	3200

Rte 3 Jctn to Fruitvale

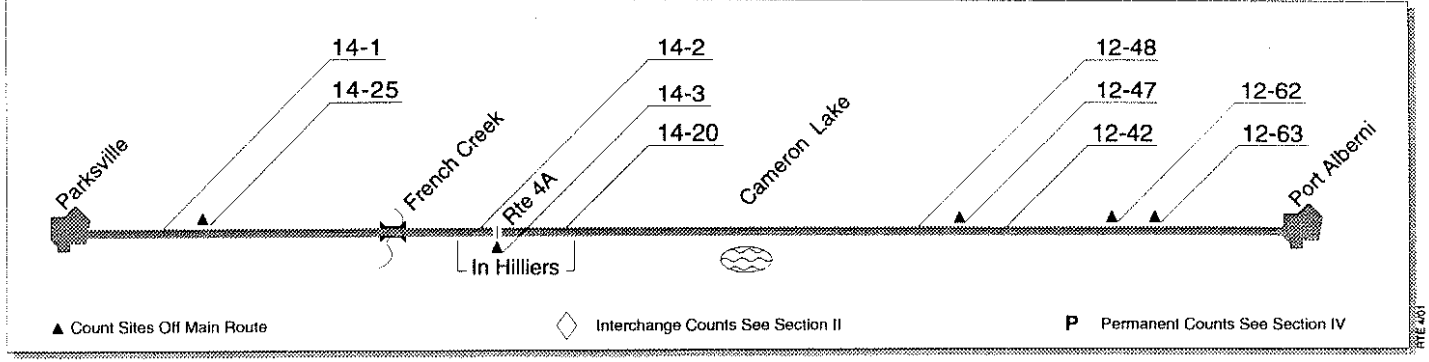
Rte 3B Nancy Greene Lake–Rossland–Meadows Hwy



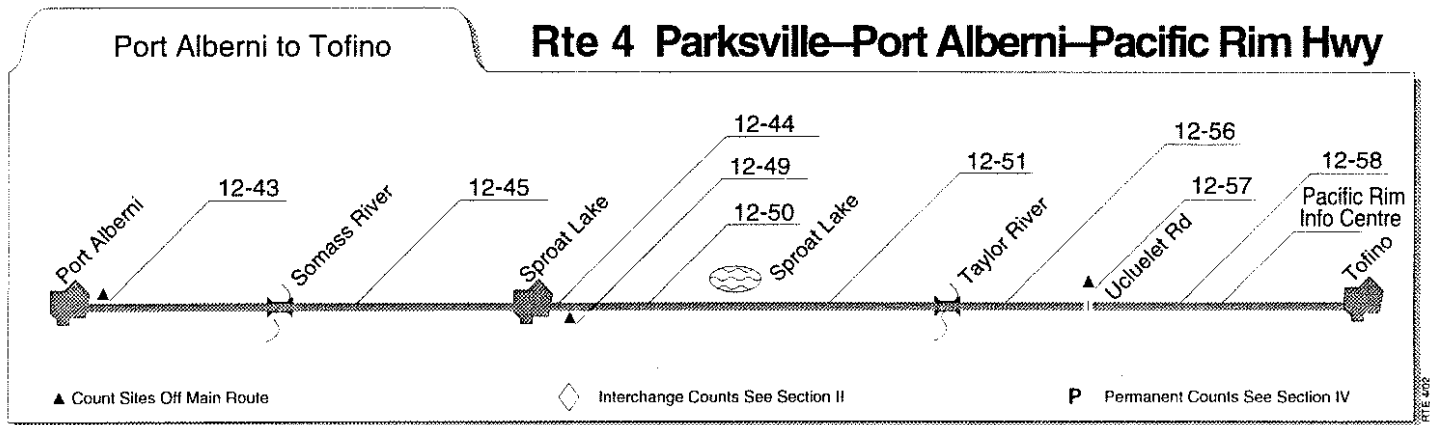
Loc	Dir	Rte	Location description	SADT:	1989	1990	1991	1992	1993
32-13	EW	3B	0.2 km east of Rte 3 at Nancy Greene Lake		<u>1100</u>	<u>1250</u>	n/a	1100	n/a
32-14	EW	3B	1.6 km west of Rte 22 at Rossland		<u>1400</u>	<u>1450</u>	1300	1500	1500
32-2	NS	22	Rte 22, 0.1 km south of Rte 3B at Rossland		<u>1300</u>	<u>1350</u>	<u>1800</u>	n/a	<u>1700</u>
32-3	EW	3B/22	0.2 km west of Mountain View Cemetery between Rossland and Trail		5100	5300	5600	5200	5600
32-4	NS	22	Rte 22, 2.5 km west of Tadanac Park at Hanna Creek		4300	4400	n/a	4800	n/a
32-12	EW	3B	On East Trail end of Columbia River Bridge at Trail		14800	15200	15900	16100	18200
32-11	NS	22A	Rte 22A 0.2 km south of Rte 3, west of Montrose		<u>1300</u>	1300	<u>1800</u>	2000	1900
32-5	EW	3B	0.3 km east of Rte 22A, west of Montrose		6200	6200	6800	n/a	7000
32-7	EW	3B	2.4 km east of Post Office in Fruitvale		2600	2500	2800	3000	3000

Parksville to Port Alberni

Rte 4 Parksville–Port Alberni–Pacific Rim Hwy

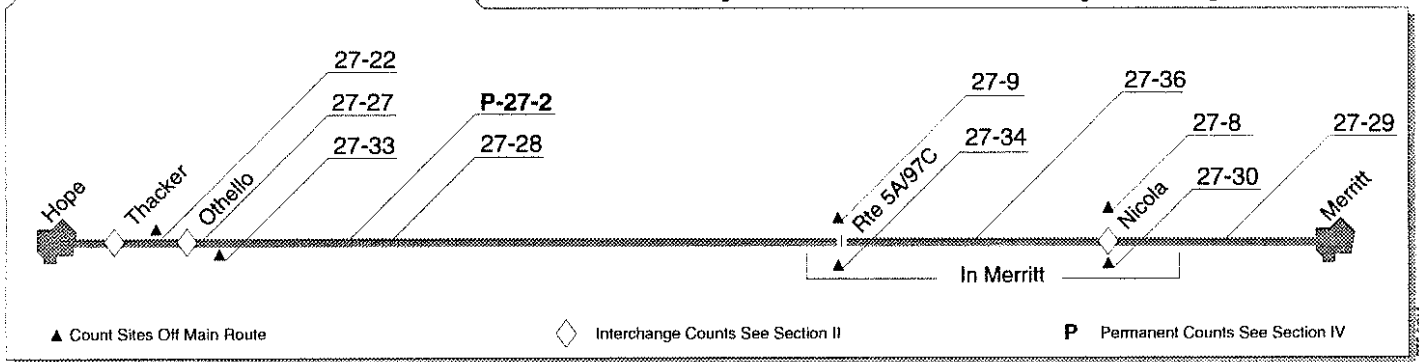


Loc	Dir	Rte	Location description	SADT:	1989	1990	1991	1992	1993
14-1	EW	4	0.4 km east of Parksville By-pass		8400	8200	9200	8600	6300
14-25	NS		Parksville By-pass, 0.5 km south of Rte 4		6500	6500	7400	7600	n/a
14-2	EW	4	0.1 km east of Rte 4A at Hilliers		7300	7200	8200	8400	8600
14-3	EW	4A	Rte 4A, 0.1 km east of Rte 4 at Hilliers		2800	2500	2800	3000	3000
14-20	EW	4	0.6 km west of Rte 4A at Hilliers		8900	8500	9500	10100	<u>9900</u>
12-48	EW	4	0.3 km east of Old Port Alberni Hwy (leading to Redford St)		8000	9000	8300	8400	8400
12-47	EW		Old Port Alberni Hwy (leading to Redford St), 0.3 km west of Rte 4		4000	3600	n/a	3900	3900
12-42	EW	4	0.1 km west of Old Port Alberni Hwy (leading to Redford St)		4300	4200	n/a	5200	n/a
12-62	EW		Bamfield Rd, 0.2km west of Port Alberni/Bamfield junction at Franklin River		n/a	<u>320</u>	n/a	<u>400</u>	n/a
12-63	EW		Bamfield Rd, 3.4 km south of Cameron Division/Cameron Main intersection		n/a	<u>850</u>	n/a	<u>1500</u>	n/a

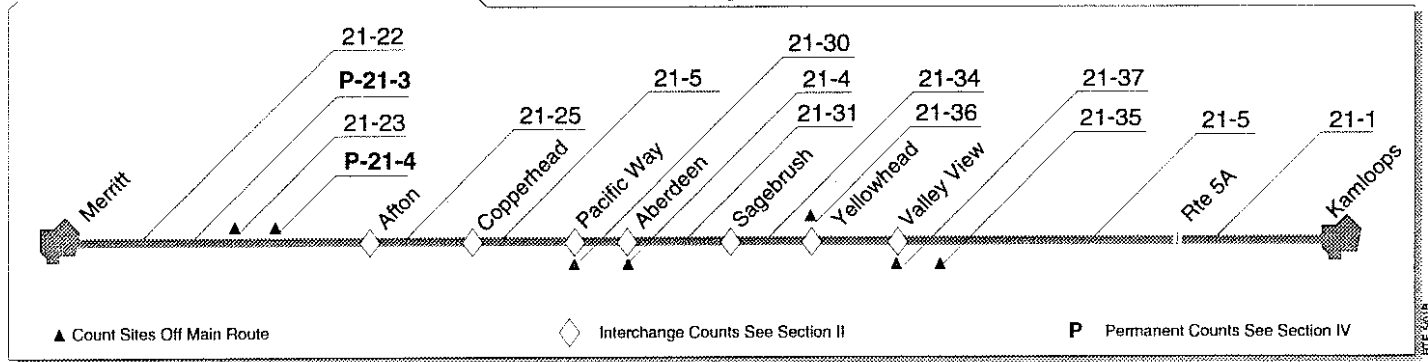


Loc	Dir	Rte	Location description	SADT:	1989	1990	1991	1992	1993
12-43	NS		Beaver Creek Rd, 0.3 km north of Rte 4 in Port Alberni		n/a	4700	n/a	4600	n/a
12-45	EW	4	0.3 km west of Somass River Bridge at Port Alberni		9300	<u>9600</u>	<u>9200</u>	10300	9400
12-44	EW	4	0.6 km east of Great Central Lake Rd at Sproat Lake		n/a	4100	4300	5400	5200
12-49	NS		Great Central Lake Rd, 0.5 km north of Rte 4 at Sproat Lake		n/a	500	400	400	n/a
12-50	EW	4	0.1 km west of Great Central Lake Rd at Sproat Lake		n/a	3900	4100	5100	5100
12-51	EW	4	8.0 km west of Taylor Arm Provincial Park, west of Sproat Lake		n/a	2000	2200	n/a	2700
P-12-1	EW	4	0.2 km east of Ucluelet Rd (formerly Location 12-56)		n/a	2000	2100	2800	3064
12-57	NS		Ucluelet Rd, 0.2 km south of Rte 4		n/a	2500	2400	2900	n/a
12-58	EW	4	0.2 km west of Ucluelet Rd		n/a	2400	2500	3200	n/a
			Pacific Rim National Park Info Centre, 2.5 km west of Ucluelet Rd (data from Parks Canada)		n/a	2952	3170	3032	3318

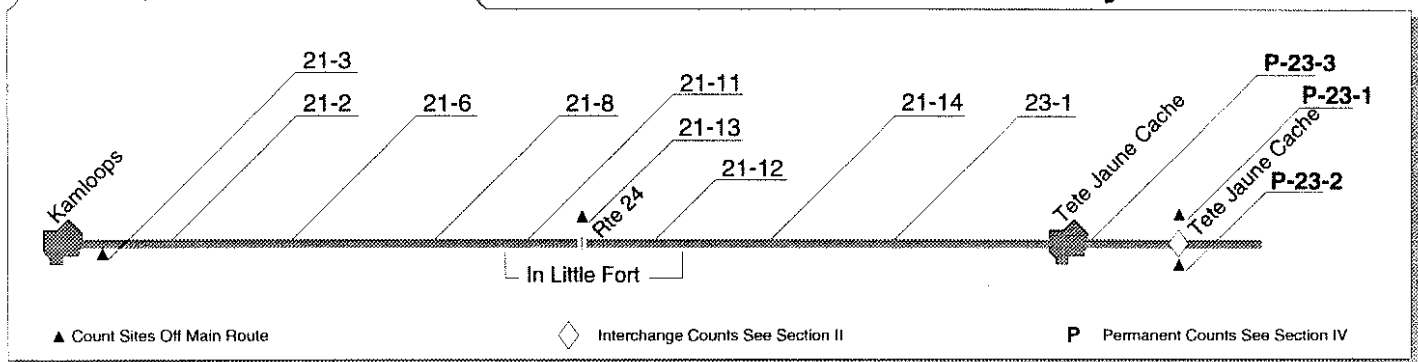
Rte 5 Coquihalla & Kamloops Hwys



Loc	Dir	Rte	Location description	SADT:	1989	1990	1991	1992	1993
27-22	EW	3	Rte 3, at Alexander Creek Bridge, 3.7 km east of Rte 1 at Hope		14400	15700	16200	n/a	18500
27-27	NS	5	0.7 km north of Rte 3, east of Hope		n/a	8600	11900	n/a	12800
27-33	EW	3	Rte 3, 0.3 km east of Rte 5, east of Hope		<u>8300</u>	7300	4600	n/a	5800
P-26-1	EW	3	Rte 3, just east of highway maintenance yard at Allison Pass, Manning Park		6527	6756	4779	4816	5002
P-27-2	NS	5	On Dry Gulch Bridge, 2.4 km south of Coquihalla Tollbooths		8301	8239	11530	11451	12558
27-28	NS	5	0.5 km south of Coldwater Interchange south of Merritt		n/a	n/a	n/a	12700	n/a
27-9	NS	5A/97C	Rte 5A/97C, 1.6 km south of Rte 8 at Merritt		<u>5200</u>	<u>4800</u>	<u>7000</u>	4100	n/a
27-34	NS	5A/97C	Rte 5A/97C, 0.5 km south of Rte 5 at the Coldwater Interchange, south of Merritt		1500	<u>1700</u>	6300	5500	n/a
27-36	NS	5	0.2 km north of Rte 5A at Coldwater Interchange		n/a	n/a	8200	8700	n/a
27-8	NS	5A	Rte 5A, 1.6 km north of Rte 8 at Merritt		5000	4900	5300	6200	6900
27-30	NS	5A	Rte 5A, 1.0 km north of Nicola Interchange, north of Merritt		2300	<u>2100</u>	2000	2300	n/a
27-29	NS	5	1.0 km north of Nicola Interchange, north of Merritt		n/a	n/a	8400	8900	10100



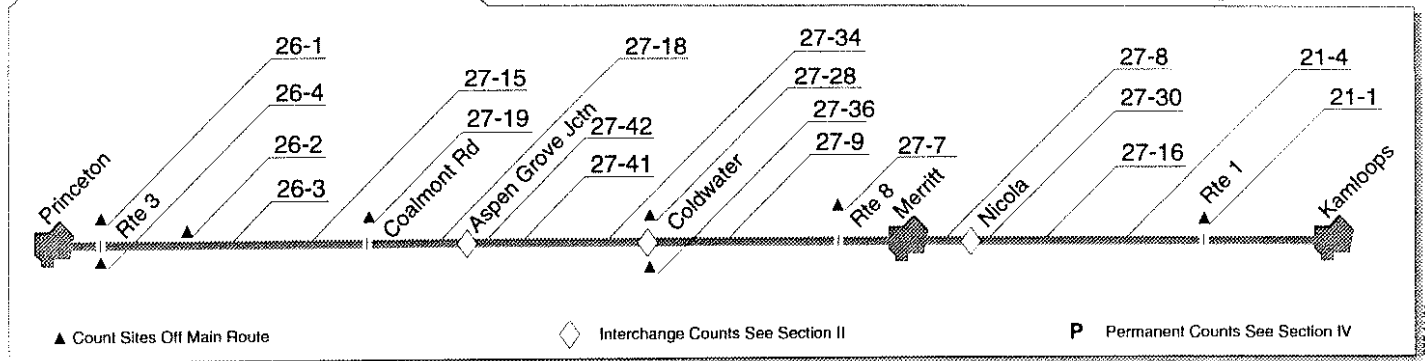
Loc	Dir	Rte	Location description	SADT:	1989	1990	1991	1992	1993
21-22	NS	5	0.7 km south of Afton Interchange, west of Kamloops		n/a	9400	8900	9800	n/a
P-21-3	NS	5	Just south of Afton Interchange west of Kamloops						9795
P-21-2	EW	1/97	Rte 1/97, just west of Afton Interchange, west of Kamloops						1815
21-23	EW	1/97	Rte 1/97, 0.2 km west of Rte 5, west of Kamloops		n/a	4900	5000	5600	n/a
P-21-4	EW	1/97	Rte 1/97, just east of Afton Interchange, west of Kamloops						6418
21-25	EW	1/5/97	0.8 km west of Copperhead Dr overpass at Kamloops		n/a	13900	12900	14100	n/a
21-5	EW	1/5/97	0.2 km west of Rte 5A at Kamloops		17600	17200	15700	17000	16200
21-30	NS		Pacific Way, on the overpass of Rte 1 at Kamloops						9700
21-4	NS	5A	Rte 5A, 2.0 km south of Rte 1/5/97 at Kamloops		3500	3400	3500	3900	4200
21-34	EW	1/5/97	Just east of Columbia Street (Sagebrush Interchange) at Kamloops						15700
21-36	NS	5	At the Valleyview Overpass (Yellowhead Interchange) at Kamloops						18300
21-37	EW		Valleyview Drive, at the underpass of Rte 5 at Kamloops						25300
21-35	EW	1	Rte 1, at the Valleyview Overpass (Valleyview Interchange) at Kamloops						26600
21-1	EW	1/5/97	0.3 km east of Rte 5A at Kamloops		30500	25900	27200	27100	29800



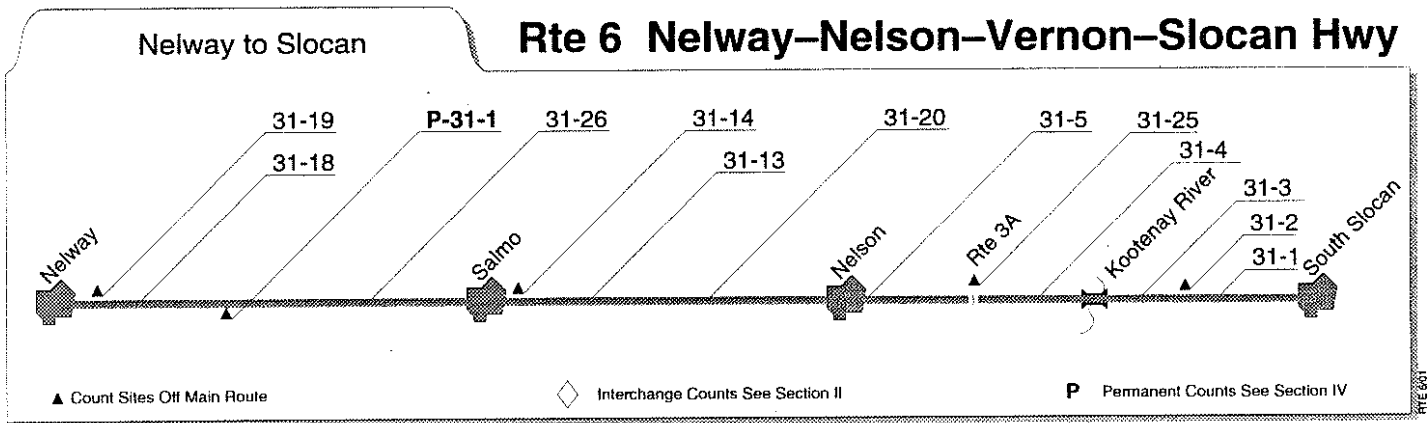
Loc	Dir	Rte	Location description	SADT:	1989	1990	1991	1992	1993
21-3	EW	1/97	Rte 1/97, 0.6 km east of Tanager Rd, east of Kamloops		21500	25200	22700	21800	25300
21-2	NS	5	0.4 km north of Paul Lake Rd at Kamloops		9400	9500	9400	9700	n/a
21-6	NS	5	1.3 km south of Tod Mountain Rd at Heffley Creek		6500	<u>7300</u>	n/a	6400	6500
21-8	NS	5	0.2 km north of northern Barriere Rd Junction		4500	4300	4400	5300	5200
21-11	NS	5	0.5 km south of Rte 24 at Little Fort		4100	4100	3500	4500	4800
21-13	EW	24	Rte 24, 0.6 km west of Rte 5 at Little Fort		<u>1100</u>	1000	1000	1200	1300
21-12	NS	5	0.3 km north of Rte 24 at Little Fort		<u>4700</u>	3800	3700	4300	4300
21-14	NS	5	1.6 km north of Birch Island Rd		<u>4700</u>	3900	3600	4000	4400
23-1	NS	5	At North Thompson River Bridge approx 43.5 km north of Blue River		3000	2900	n/a	2800	3200
P-23-3	NS	5	1.6 km south of Rte 16 at Tete Jaune Cache (formerly Location 23-2)		3100	3200	3100	n/a	3651
P-23-1	EW	16	Rte 16, 1.6 km west of Rte 5 at Tete Jaune Cache (formerly Location 23-4)		1500	1450	1354	n/a	1758
P-23-2	EW	16	Rte 16, 1.6 km east of Rte 5 at Tete Jaune Cache (formerly Location 23-3)		3300	3700	3800	3981	4362

Princeton to Kamloops

Rte 5A Princeton–Merritt–Kamloops



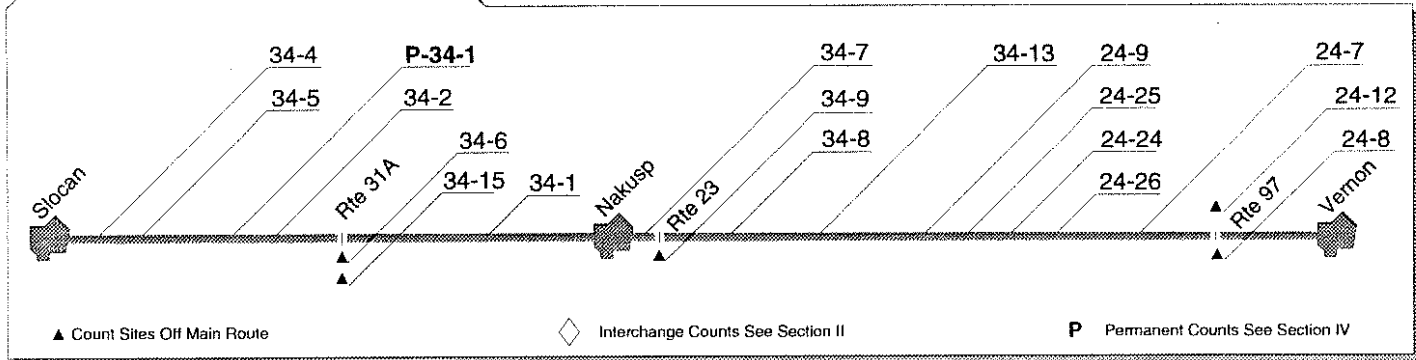
Loc	Dir	Rte	Location description	SADT:	1989	1990	1991	1992	1993
26-1	EW	3	Rte 3, 1.4 km west of Ridgewood Dr in Princeton		7100	6400	5500	5500	n/a
26-4	EW	3	Rte 3, 1.1 km east of Rte 5A in Princeton		7600	7300	5200	n/a	6300
26-2	NS		Tulameen Rd, 0.8 km west of Old Tulameen River Bridge at Princeton		n/a	<u>1000</u>	n/a	<u>800</u>	n/a
26-3	NS	5A	1.4 km north of Tulameen River Bridge at Princeton		1300	1850	1900	1700	1400
27-15	NS	5A	1.0 km south of Coalmont Rd, south of Aspen Grove		n/a	<u>950</u>	<u>900</u>	n/a	<u>800</u>
27-19	NS		Coalmont Rd 0.8 km west of Rte 5A south of Aspen Grove		n/a	<u>150</u>	n/a	n/a	n/a
27-18	NS	5A	0.8 km north of Coalmont Rd, south of Aspen Grove		<u>870</u>	<u>1000</u>	<u>1000</u>	800	n/a
27-42	EW	5A/97C	Just west of Aspen Grove Junction, east of Merritt						6400
27-41	EW	97C	Rte 97C, just east of Aspen Grove Junction, east of Merritt						5900
27-34	NS	5A/97C	0.5 km south of Rte 5 at the Coldwater Interchange, south of Merritt		1500	<u>1700</u>	6300	5500	n/a
27-28	NS	5	Rte 5, 0.5 km south of Rte 5A/97C at Coldwater Interchange, south of Merritt		n/a	n/a	n/a	12700	n/a
27-36	NS	5	Rte 5, 0.2 km north of Rte 5A at Coldwater Interchange		n/a	n/a	8200	8700	n/a
27-9	NS	5A/97C	1.6 km south of Rte 8 at Merritt		<u>5200</u>	<u>4800</u>	<u>7000</u>	4100	n/a
27-7	EW	8/97C	Rte 8/97C, 1.6 km west of Rte 5A at Merritt		4100	3900	<u>5200</u>	4400	4900
27-8	NS	5A	1.6 km north of Rte 8 at Merritt		5000	4900	5300	6200	6900
27-30	NS	5A	1.0 km north of Nicola Interchange, north of Merritt		2300	<u>2100</u>	2000	2300	n/a
27-16	NS	5A	0.2 km south of Reynolds Rd (Peter Hope Lake Access Rd) between Nicola and Stump Lakes		<u>880</u>	<u>1100</u>	<u>1100</u>	<u>1100</u>	n/a
21-4	NS	5A	2.0 km south of Rte 1/5/97 at Kamloops		3500	3400	3500	3900	4200
21-1	EW	1/5/97	Rte 1/5/97, 0.3 km east of Rte 5A at Kamloops		30500	25900	27200	27100	29800



Loc	Dir	Rte	Location description	SADT:	1989	1990	1991	1992	1993
31-19	NS		Pend Doreille Rd, 0.3 km west of Rte 6 at Nelway		<u>60</u>	<u>70</u>	n/a	n/a	n/a
31-18	NS	6	0.3 km north of Canada-USA border at Nelway		<u>560</u>	<u>750</u>	<u>700</u>	<u>700</u>	<u>700</u>
P-31-1	EW	3	Rte 3, 0.1 km east of Rte 6, south of Salmo		1952	1876	1937	1937	2192
31-26	EW	3/6	7.2 km west of Rte 3, south of Salmo		<u>3000</u>	<u>2800</u>	<u>2700</u>	<u>2700</u>	<u>2900</u>
31-14	EW	3	Rte 3, 0.8 km west of Rte 6 at Salmo		3300	<u>3800</u>	3100	3400	3600
31-13	NS	6	1.3 km north of Rte 3 at Salmo		<u>2200</u>	<u>2400</u>	<u>2300</u>	<u>2200</u>	<u>2400</u>
31-20	NS	6	1.4 km north of southern access to Ymir		<u>1500</u>	<u>1700</u>	<u>1600</u>	<u>1700</u>	<u>1800</u>
31-5	NS	6	1.3 km south of Observatory St overpass in Nelson		2900	2800	2900	2900	<u>3500</u>
31-25	EW	3A	Rte 3A, on east end of Kootenay Lake Bridge		8200	8500	8600	<u>9100</u>	9000
31-4	EW	3A/6	3.6 km west of Rte 3A in Nelson		5400	5500	5800	6200	5300
31-3	EW	3A/6	0.2 km east of Rte 6 at South Slocan		4800	4900	<u>5600</u>	5600	6000
31-2	EW	3A	Rte 3A, 0.2 km west of Rte 6 at South Slocan		4600	4600	<u>5300</u>	5400	5700
31-1	NS	6	0.5 km north of Rte 3A at South Slocan		n/a	3100	3400	3700	4100

Slocan to Vernon

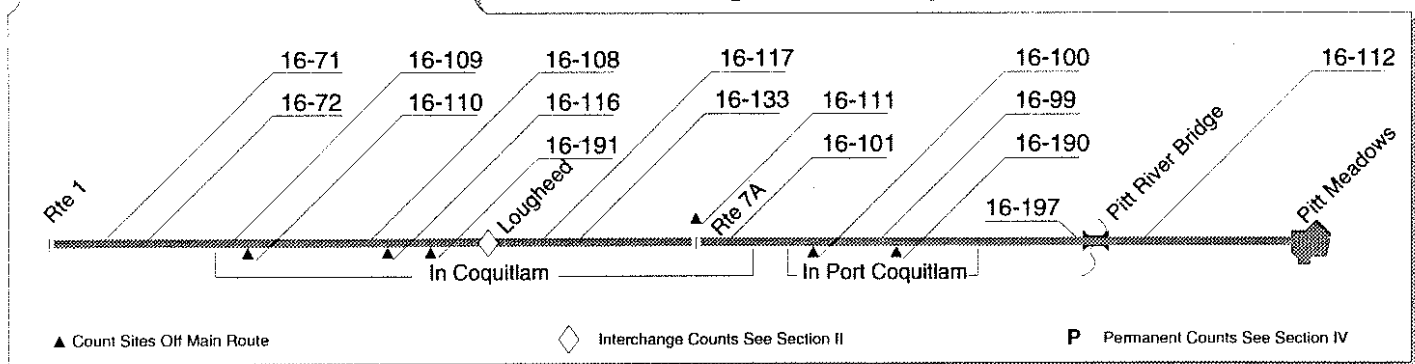
Rte 6 Nelway–Nelson–Vernon–Slocan Hwy



Loc	Dir	Rte	Location description	SADT:	1989	1990	1991	1992	1993
34-4	NS	6	2.6 km south of Slocan Inn at Slocan		n/a	<u>2000</u>	n/a	<u>1700</u>	n/a
34-5	NS	6	2.1 km north of Slocan Inn at Slocan		n/a	<u>1450</u>	n/a	<u>1200</u>	<u>1100</u>
P-34-1	NS	6	0.1 km south of Silverton Hotel, south of Silverton (formerly 34-3)		n/a	<u>820</u>	n/a	<u>800</u>	1192
34-2	NS	6	1.8 km north of Four Mile Creek Bridge in Silverton		n/a	<u>1650</u>	n/a	<u>1900</u>	<u>2200</u>
34-6	EW	31A	Rte 31A, 1.3 km south of Rte 6 at New Denver		n/a	<u>960</u>	<u>900</u>	n/a	<u>900</u>
34-15	EW	31A	Rte 31A, 8.8 km east of New Denver		n/a	n/a	600	<u>700</u>	n/a
34-1	NS	6	1.6 km north of Rte 31A at New Denver		n/a	<u>1700</u>	<u>1800</u>	<u>2000</u>	<u>1700</u>
34-7	NS	6	1.8 km south of the railroad crossing at Nakusp		n/a	<u>2100</u>	<u>2800</u>	n/a	<u>2300</u>
34-9	NS	23	Rte 23, 0.2 km north of highway maintenance yard in Nakusp		n/a	<u>1600</u>	<u>2000</u>	n/a	<u>2000</u>
34-8	EW	6	1.8 km towards Vernon from Broadway St in Nakusp		n/a	<u>1800</u>	<u>2100</u>	n/a	<u>2100</u>
34-13	EW	6	0.2 km east of ferry terminal at Fauquier		n/a	<u>900</u>	<u>900</u>	n/a	<u>1100</u>
24-9	EW	6	9.0 km east of Sugar Lake Rd at Cherryville		n/a	1000	1100	1100	1200
P-24-2	EW	6	0.2 km east of Creighton Valley Rd, 9.5 km east of Cherryville						993
24-25	EW	6	0.1 km east of Echo Lake Rd at Lumby		n/a	1950	2100	2200	n/a
24-24	EW	6	1.2 km west of Mabel Lake Rd at Lumby		n/a	4000	4100	4600	5200
24-26	EW	6	2.8 km east of railroad tracks at Long Lake, east of Vernon		6600	6600	7200	7600	8400
24-7	EW	6	1.8 km east of Kalamalka Lake Rd in Vernon		10700	10500	10900	11100	12200
24-12	NS	97	Rte 97, 0.8 km north of 48th Ave in Vernon		20600	20500	20200	12000	13300
24-8	NS	97	Rte 97, 4.7 km south of Rte 6 at Vernon and 0.8 km south of Kickwillie Loop		13300	13800	15000	16100	17000

Burnaby to Pitt Meadows

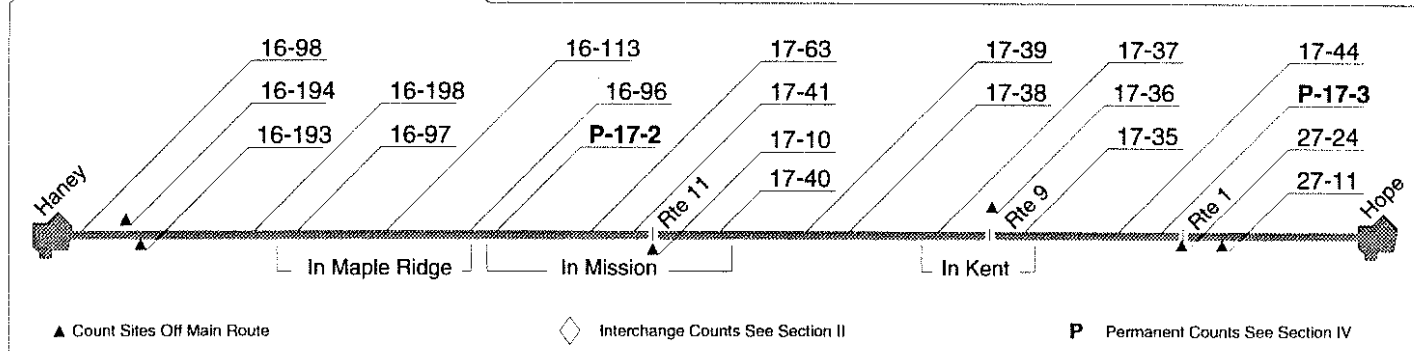
Rte 7 Lougheed Hwy



Loc	Dir	Rte	Location description	SADT:	1989	1990	1991	1992	1993
16-71	EW	7	0.5 km east of Boundary Rd in Burnaby		37500	39000	39500	40000	n/a
16-72	EW	7	Between Austin St and North Rd in Burnaby		26600	28700	28000	29100	<u>33100</u>
16-109	EW	7	0.2 km east of North Rd in Coquitlam		25400	26500	28900	29200	28600
16-110	NS		Brunette Ave, 0.2 km south of Rte 7 and north of Rte 1 in Coquitlam		39900	41000	41000	n/a	n/a
16-108	EW	7	0.2 km east of King Edward Ave at Fraser Mills		n/a	36800	n/a	n/a	<u>46000</u>
16-116	NS		On Rte 1/Rte 7 connector at Lougheed/Cape Horn Interchange in Coquitlam		50200	53000	55800	n/a	59500
16-191	NS		Mary Hill By-pass, 0.2 km north of United Boulevard in Coquitlam		31400	34200	35100	38600	41500
16-117	EW	7	0.2 km east of Colony Farm Rd at Essondale		46300	49000	49300	51900	51600
16-133	EW	7	0.2 km west of CPR overpass, west of Rte 7A at Pine Tree Way in Coquitlam		32600	39400	<u>40000</u>	40600	39800
16-111	EW	7A	Rte 7A, 0.1 km west of Rte 7, at Pine Tree Way in Coquitlam		41600	n/a	n/a	49000	47400
16-101	EW	7	0.1 km east of Rte 7A at Pine Tree Way in Coquitlam		45300	49000	52300	51300	n/a
16-100	NS		Shaughnessy St, 0.2 km south of Rte 7, north of the railroad overpass in Port Coquitlam		21800	25500	n/a	26300	n/a
16-99	EW	7	1.6 km west of Pitt River Bridge in Port Coquitlam		25000	28100	29600	31600	n/a
16-190	NS		Mary Hill By-pass, 0.7 km south of Rte 7 in Port Coquitlam		31200	31100	33500	34900	36600
16-197	EW	7	On the Pitt River Bridge		n/a	n/a	56600	55300	n/a
16-112	EW	7	0.2 km east of 192nd St (Harris Rd) in Pitt Meadows		n/a	41700	44900	48600	n/a

Haney to Haig

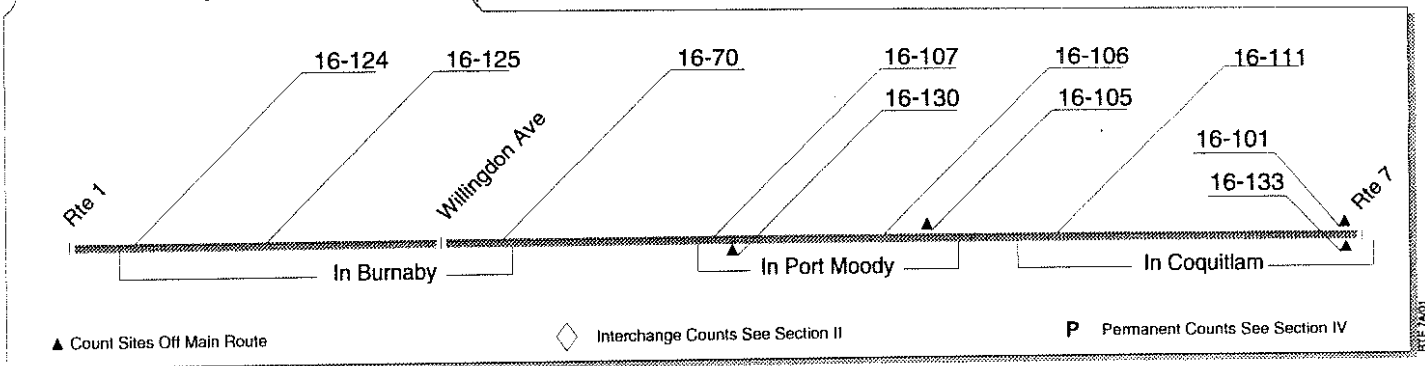
Rte 7 Lougheed Hwy



Loc	Dir	Rte	Location description	SADT:	1989	1990	1991	1992	1993
16-98	EW	7	0.6 km west of Laity St in Haney		34100	36400	36200	42300	39800
16-194	EW		120th Ave, 0.6 km west of Laity St in Haney		n/a	<u>17000</u>	17800	n/a	18800
16-193	EW		River Rd (Haney By-pass), 0.2 km west of Rte 7 at Haney		11000	12100	11900	13400	13500
16-198	EW	7	0.5 km west of Haney By-pass		n/a	<u>14600</u>	n/a	14400	n/a
16-97	EW	7	0.1 km west of Kanaka Creek Bridge in Maple Ridge		21500	24100	24800	26000	25800
16-113	EW	7	0.2 km west of 240th St (17th Ave) to Albion Ferry in Maple Ridge		16700	18000	17200	19400	22200
16-96	EW	7	2.7 km west of Stave River Bridge in Maple Ridge		13500	14000	13300	15100	17400
P-17-2	EW	7	At Silverdale Pumps and 7.1 km west of Rte 11 in Mission		13424	14149	13811	15337	15889
17-63	EW	7	0.3 km west of Rte 11 in Mission		21400	25700	<u>28600</u>	25500	28200
17-41	EW	7	0.1 km east of Park Rd in Mission		n/a	n/a	n/a	20600	23300
17-10	NS	11	Rte 11, at south end of Mission Bridge		n/a	n/a	19800	25500	n/a
17-40	EW	7	2.9 km east of Rte 11 in Mission		9500	11500	12000	13300	13200
17-39	EW	7	0.5 km west of Deroche Bridge		3700	4100	n/a	5000	n/a
17-38	EW	7	0.8 km east of Deroche Bridge		3100	3500	3600	4300	4300
17-37	EW	7	0.6 km west of Rte 9 in Kent		2700	3900	3500	3400	3700
17-36	NS	9	Rte 9, 0.3 km north of Rte 7 in Kent		5600	5800	6100	7100	7300
17-35	EW	7/9	0.2 km east of Rte 9 in Kent		6400	7200	7400	7500	8000
17-44	EW	7	At Maria Slough Bridge at Seabird Island		3100	4800	3900	4000	5200
P-17-3	EW	7	0.5 km east of Haig Weigh Scale		2935	3066	3166	3294	3648
27-24	EW	1	Rte 1, 0.3 km south of Rte 7 at Haig Interchange		n/a	n/a	<u>6900</u>	6200	<u>6900</u>
27-11	NS	1	Rte 1, 5.8 km north of Emory Creek Bridge, south of Yale		5700	5800	<u>7900</u>	5800	6600

Burnaby to Coquitlam

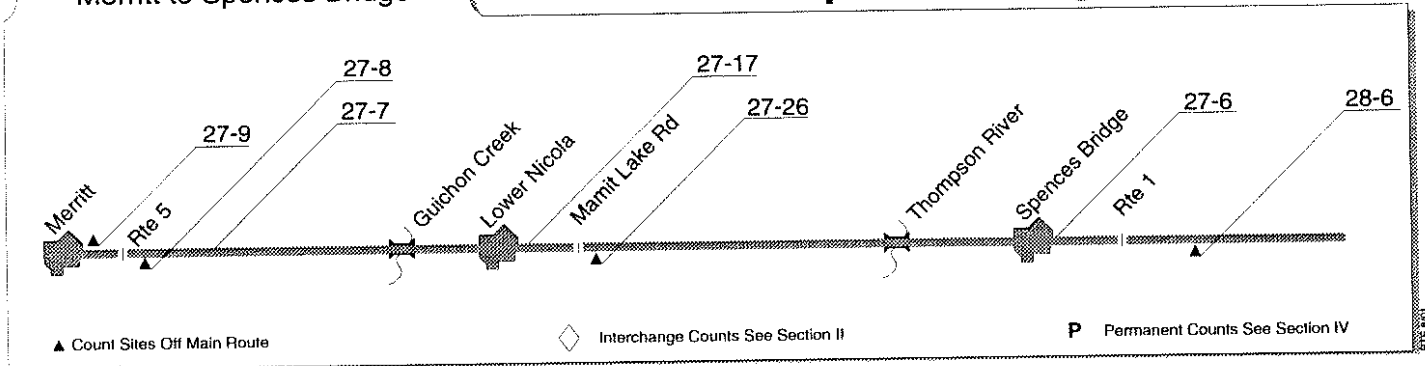
Rte 7A Barnet Hwy



Loc	Dir	Rte	Location description	SADT:	1989	1990	1991	1992	1993
16-124	EW	7A	Between Esmond Ave and Ingleton St in Burnaby		43000	39100	42200	38800	n/a
16-125	EW	7A	0.1 km west of Holdom Ave in Burnaby		35700	32500	<u>34500</u>	<u>32300</u>	<u>35600</u>
16-70	EW	7A	6.4 km west of Clarke Rd in Burnaby		20900	20800	19400	19200	n/a
16-107	EW	7A	0.2 km west of Clarke Rd in Port Moody		21800	21000	20900	20600	21100
16-130	EW		Clarke Rd, 0.2 km west of Rte 7A in Port Moody		21900	n/a	23400	25500	26000
16-106	EW	7A	0.2 km west of loco Rd in Port Moody		47000	49500	51800	48300	47800
16-105	NS		loco Rd, 0.2 km north of Rte 7A in Port Moody		14600	15900	16800	16600	17300
16-111	EW	7A	0.1 km west of Rte 7 at Pine Tree Way in Coquitlam		41600	n/a	n/a	49000	47400
16-133	EW	7	Rte 7, 0.2 km west of CPR overpass, west of Rte 7A at Pine Tree Way in Coquitlam		32600	39400	<u>40000</u>	40600	39800
16-101	EW	7	Rte 7, 0.1 km east of Rte 7A at Pine Tree Way in Coquitlam		45300	49000	52300	51300	n/a

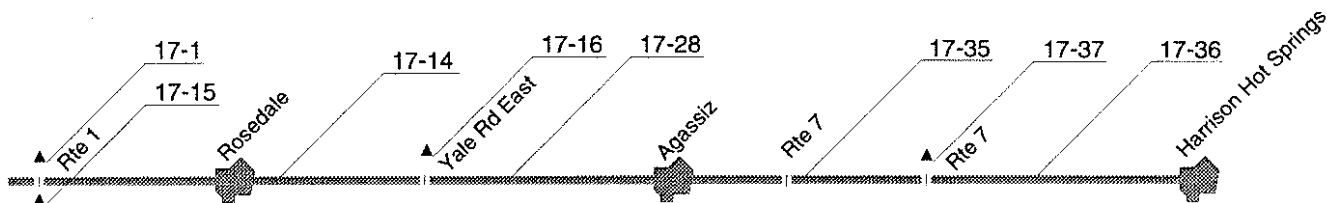
Merritt to Spences Bridge

Rte 8 Merritt–Spences Bridge Hwy



27-9	NS	5A/97C	Rte 5A/97C, 1.6 km south of Rte 8 at Merritt		<u>5200</u>	<u>4800</u>	<u>7000</u>	4100	n/a
27-8	NS	5A	Rte 5A, 1.6 km north of Rte 8 at Merritt		5000	4900	5300	6200	6900
27-7	EW	8/97C	1.6 km west of Rte 5A at Merritt		4100	3900	<u>5200</u>	4400	4900
27-17	EW	8	0.3 km west of Mamit Lake Rd and east of Lower Nicola		n/a	<u>3400</u>	<u>3400</u>	<u>4100</u>	<u>4300</u>
27-26	NS	97C	Rte 97C (Mamit Lake Rd), 4.0 km north of Rte 8, west of Merritt		n/a	<u>750</u>	<u>800</u>	<u>700</u>	n/a
27-6	EW	8	0.2 km east of Rte 1 Business at Old Bridge at Spences Bridge		<u>800</u>	<u>650</u>	<u>800</u>	<u>1000</u>	<u>900</u>
28-6	NS	1	Rte 1, 0.5 km north of Rte 8 at Spences Bridge		4800	4600	4500	4600	5100

Rte 9 Rosedale–Harrison Hot Springs

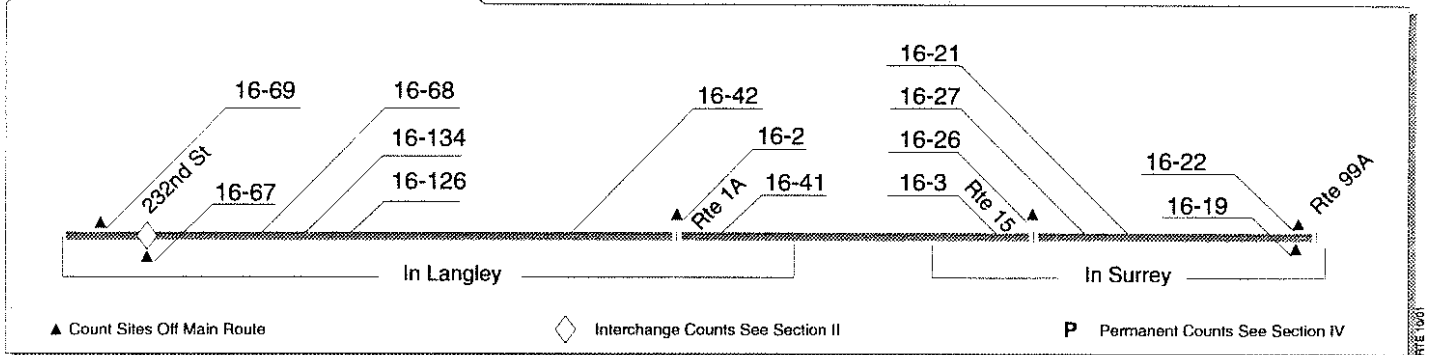


▲ Count Sites Off Main Route

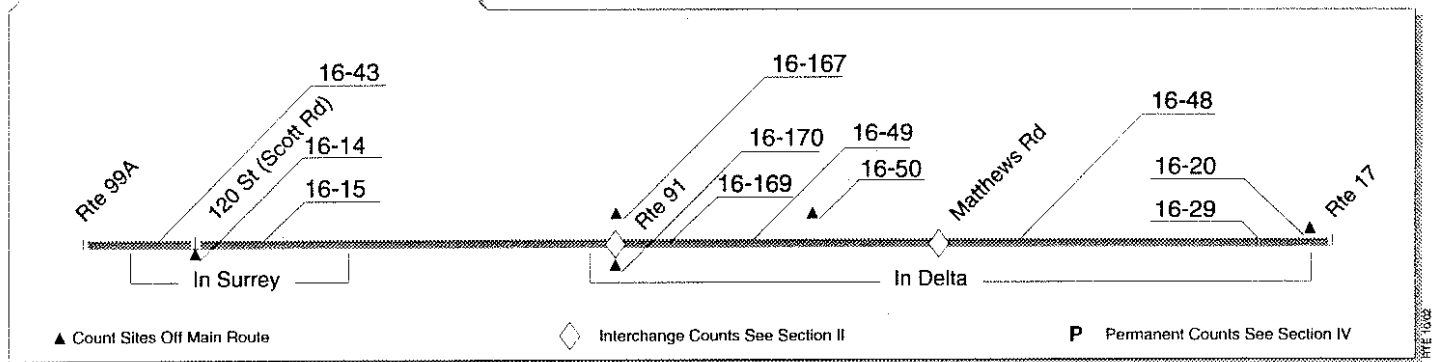
◇ Interchange Counts See Section II

P Permanent Counts See Section IV

Loc	Dir	Rte	Location description	SADT:	1989	1990	1991	1992	1993
17-1	EW	1	Rte 1, 0.2 km west of Rte 9		25800	24000	28900	29500	32000
17-15	EW	1	Rte 1, 0.8 km east of Rte 9		19700	20400	n/a	n/a	24200
17-14	NS	9	Between Rte 1 and Yale Rd East		6200	7800	8100	8000	8800
17-16	EW		Yale Rd East, 0.2 km west of Rte 9		3100	3800	n/a	4500	n/a
17-28	NS	9	0.3 km north of Yale Rd East		7300	10200	n/a	8700	10300
17-35	EW	7/9	0.2 km east of Rte 9 in Kent		6400	7200	7400	7500	8000
17-37	EW	7	Rte 7, 0.6 km west of Rte 9 in Kent		2700	3900	3500	3400	3700
17-36	NS	9	1.4 km north of Rte 7 in Kent		5600	5800	6100	7100	7300



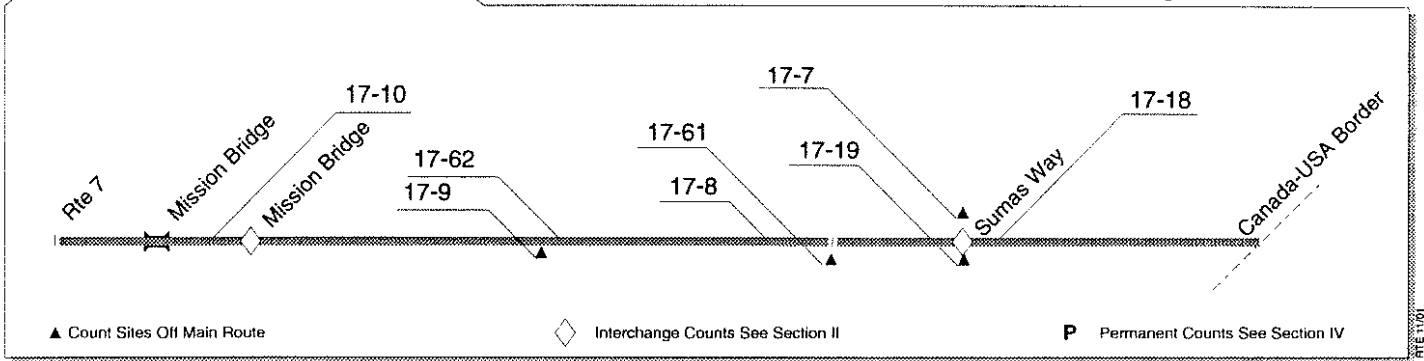
Loc	Dir	Rte	Location description	SADT:	1989	1990	1991	1992	1993
16-69	EW	1	Rte 1, 1.3 km east of 232nd St in Langley		n/a	57700	n/a	56700	n/a
16-67	NS		232nd St, 0.3 km north of Rte 1 in Langley		3700	4400	4900	n/a	5400
16-68	EW	10	0.3 km south of Rte 1 in Langley		n/a	17000	16700	n/a	18500
16-134	EW	10	0.8 km south of Rte 1 in Langley		10700	11800	12800	n/a	14300
16-126	EW	10	0.8 km east of 216th St at Milner in Langley		18500	n/a	n/a	23100	n/a
16-42	EW	10	0.2 km east of Rte 1A in Langley		22700	25500	28100	31400	28100
16-2	EW	1A	Rte 1A, 0.2 km west of Rte 10		31500	33400	33200	32200	<u>32600</u>
16-41	EW	10	0.2 km west of Rte 1A in Langley		20900	24200	25400	28600	28200
16-3	EW	10	0.2 km west of 192 St in Surrey		26300	27800	<u>28700</u>	30200	31800
16-26	NS	15	Rte 15, 0.2 km south of Rte 10 at Cloverdale		13600	14000	15800	14500	<u>17500</u>
16-27	EW	10	0.5 km west of Rte 15 at Cloverdale		23800	24800	23600	25500	25900
16-21	EW	10	0.2 km east of Rte 99A in Surrey		23200	25000	22800	23000	24000
16-22	NS	99A	Rte 99A, 0.3 km south of Rte 10 in Surrey		20600	23100	n/a	21800	22100
16-19	NS	99A	Rte 99A, 0.6 km north of Rte 10 in Surrey		19100	21500	21100	21200	20300



Loc	Dir	Rte	Location description	SADT:	1989	1990	1991	1992	1993
16-43	EW	10	0.5 km west of Rte 99A in Surrey		23100	23800	22800	23600	<u>25400</u>
16-14	NS		120 St, 0.2 km north of Rte 10		11600	12500	12100	12300	13200
16-15	EW	10	0.2 km west of 120 St in Surrey		27100	26500	23300	26000	n/a
16-167	NS	91	Rte 91, 0.3 km north of Mud Bay Interchange in Delta		17400	17700	18300	18800	20000
16-170	NS	91	Rte 91, 0.2 km south of 64 Ave Connector in Delta		20500	21000	<u>23000</u>	21900	n/a
16-169	EW	10	0.2 km west of Rte 91		15600	<u>17200</u>	n/a	15900	17000
16-49	EW	10	0.2 km east of Matthews Rd Interchange in Delta		19000	17700	17800	18600	n/a
16-50	EW	99	Rte 99, 0.3 km east of Matthews Rd Interchange in Delta		31100	31000	<u>33200</u>	31800	n/a
16-48	EW	10	0.1 km west of Matthews Rd Interchange in Delta		12700	<u>13600</u>	13900	13400	1400
16-29	EW	10	0.2 km east of Rte 17 in Delta		17800	19100	20700	19800	<u>22800</u>
16-20	NS	17	Rte 17, 0.2 km south of Rte 10 in Delta		36200	38500	n/a	41200	37200

Huntingdon to Mission

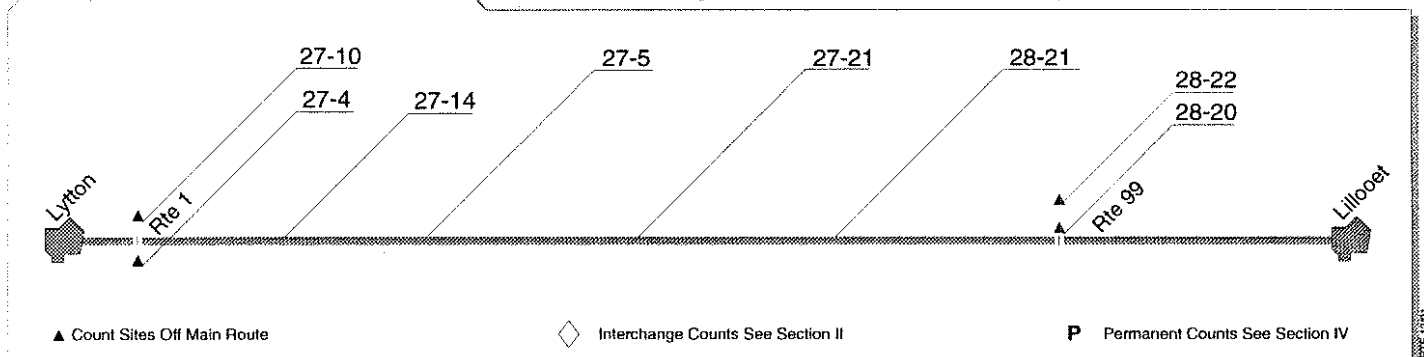
Rte 11 Huntington–Mission Hwy



Loc	Dir	Rte	Location description	SADT:	1989	1990	1991	1992	1993
17-10	NS	11	At south end of Mission Bridge		n/a	n/a	19800	25500	n/a
17-9	NS		Old Abbotsford-Mission Hwy, 0.5 km north of Pine Rd in Abbotsford		8100	n/a	8900	9100	n/a
17-62	NS	11	0.2 km north of Old Yale Rd in Abbotsford		12800	14400	15800	15900	17000
17-8	NS	11	0.2 km north of Rte 1 in Abbotsford		24500	26400	<u>33800</u>	n/a	n/a
17-61	EW	1A	South Fraser Way, 0.2 km west of Rte 1 and McCallum Rd in Matsqui		n/a	3700	<u>33600</u>	n/a	35200
17-19	EW	1	Rte 1, 0.2 km west of Rte 11 in Abbotsford		41600	38800	n/a	48700	42800
17-7	EW	1	Rte 1, 1.3 km east of Rte 11 in Abbotsford		n/a	43500	<u>59800</u>	39600	n/a
17-18	NS	11	0.5 km south of Rte 1 in Abbotsford		14100	18500	15500	14200	15200
17-66	NS	11	0.2 km south of Vye Rd, Huntingdon					14200	14000

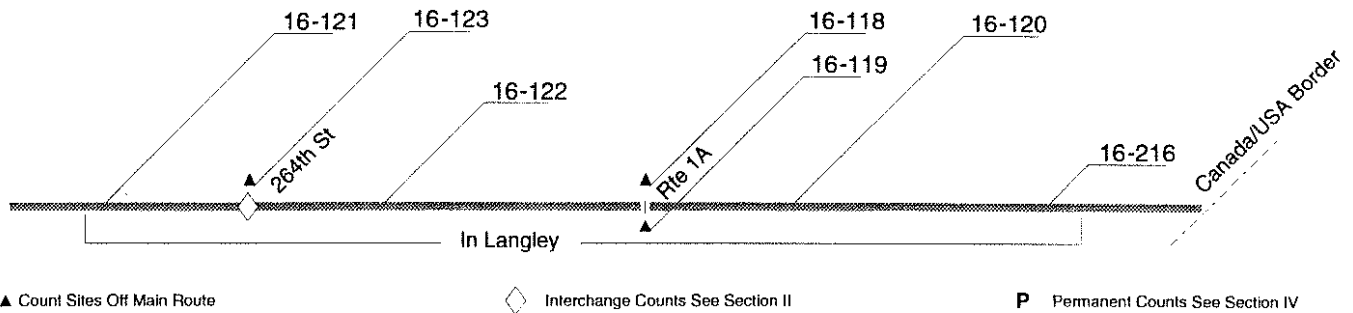
Lytton to Lillooet

Rte 12 Lytton–Lillooet Hwy

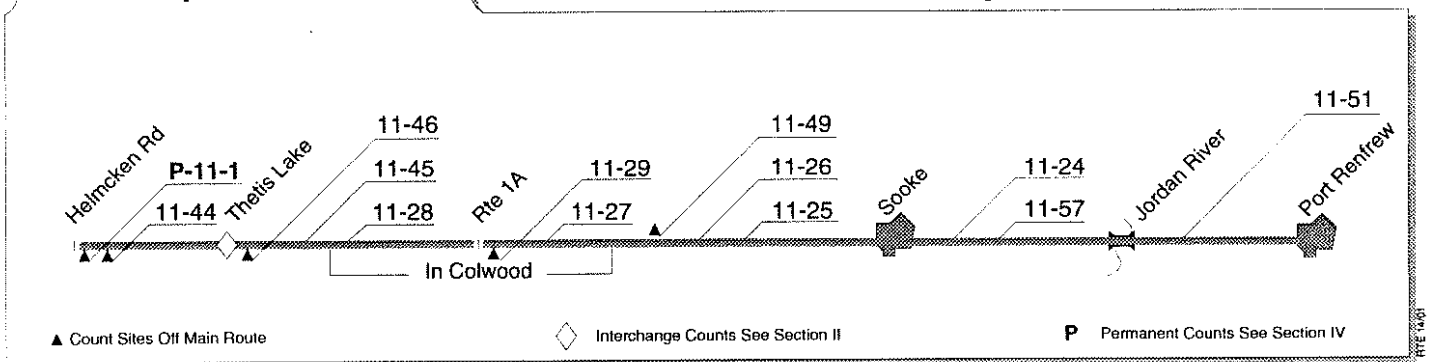


27-10	NS	1	Rte 1, 0.1 km south of Rte 12 (south junction) at Lytton		5300	5200	<u>8100</u>	n/a	6000
27-4	EW	1	Rte 1, 0.1 km north of Rte 12 (north junction) at Lytton		5500	5200	<u>8200</u>	5300	n/a
27-14	NS	12	0.1 km west of Rte 1 (south junction) at Lytton		<u>1800</u>	<u>1650</u>	<u>2000</u>	n/a	<u>2000</u>
27-5	NS	12	0.1 km west of Rte 1 (north junction) at Lytton		<u>830</u>	<u>700</u>	<u>700</u>	n/a	<u>800</u>
27-21	NS	12	1.9 km north of Thompson River Bridge at Lytton		<u>1200</u>	950	1000	1200	1200
28-21	NS	12	0.3 km south of Lillooet		<u>1200</u>	900	1100	1300	1200
28-20	NS	99	Rte 99, 0.5 km north of Lillooet		<u>1200</u>	1100	1200	1400	1800
28-22	EW	99	Rte 99, (Duffey Lake Rd) on Gunner Bridge, 8.5 km west of Seton Lake Rd		<u>410</u>	<u>150</u>	<u>400</u>	<u>800</u>	<u>800</u>


Rte 13 Aldergrove–Bellingham Hwy



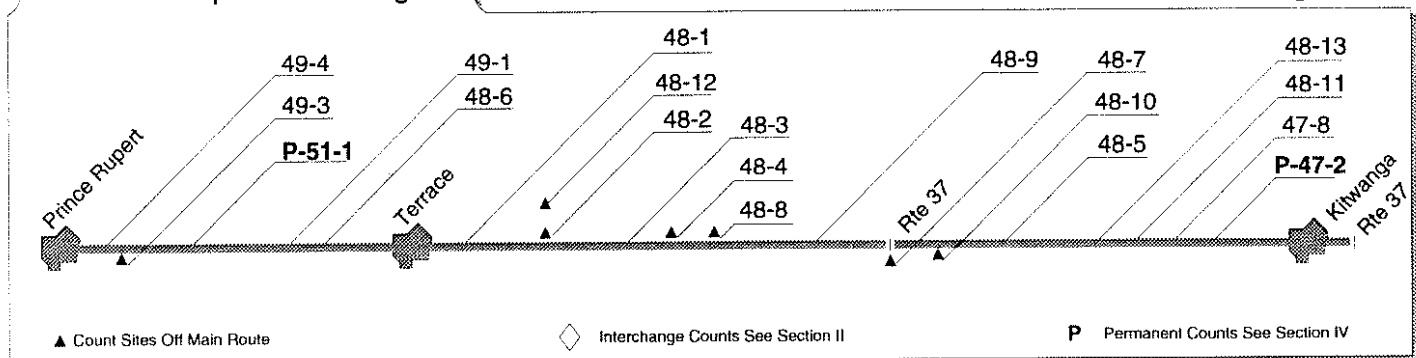
Loc	Dir	Rte	Location description	SADT:	1989	1990	1991	1992	1993
16-121	NS	13	0.2 km north of Rte 1 in Langley		<u>3500</u>	<u>3600</u>	<u>3800</u>	n/a	n/a
16-123	EW	1	Rte 1, 0.5 km east of Rte 13 (264 St) in Langley		n/a	42500	n/a	n/a	n/a
16-122	NS	13	0.3 km south of Rte 1 in Langley		10400	12000	12900	n/a	12300
16-119	EW	1A	Rte 1A, 0.3 km west of Rte 13 (264 St) in Langley		18100	18200	<u>18600</u>	17800	18200
16-118	EW	1A	Rte 1A, 0.1 km east of Rte 13 (264 St) in Langley		15000	17400	<u>22400</u>	21200	20700
16-120	NS	13	Rte 13 (264th St), 0.1 km south of Rte 1A in Langley		10700	13600	12900	13800	14000
16-216	NS	13	0.4 km north of Canada-USA border in Langley		n/a	9300	<u>8200</u>	n/a	<u>8800</u>



Loc	Dir	Rte	Location description	SADT:	1989	1990	1991	1992	1993
P-11-1	NS	1	Rte 1, 0.6 km north of Helmcken Rd, 1 km south of Thetis Lake Interchange		49608	51936	53495	55633	57398
11-44	NS	1A	Rte 1A, 0.5 km south of Rte 1 at Thetis Lake Interchange		18500	n/a	18500	17700	n/a
11-46	NS	1	Rte 1, 0.3 km north of Thetis Lake Interchange		29500	29800	30900	31400	n/a
11-45	NS	1A/14	0.2 km west of Rte 1 at Thetis Lake Interchange		39400	41800	42200	41500	<u>43300</u>
11-28	EW	1A/14	0.6 km east of Rte 1A at Colwood		40600	42500	43800	42700	44600
11-29	NS	1A	Rte 1A, 0.5 km north of Rte 14 at Colwood		15100	17300	<u>20000</u>	17600	20000
11-27	EW	14	0.8 km west of Rte 1A in Colwood		28400	30800	32100	n/a	33000
11-49	NS		Metchosin Rd, 0.8 km south of Rte 14		n/a	14500	n/a	13900	n/a
11-26	EW	14	0.5 km west of Happy Valley Rd at Glen Lake		9400	10300	10600	10900	12300
11-25	EW	14	0.5 km east of Sooke River Bridge		9200	10700	12100	10600	11600
11-24	EW	14	3.2 km west of Whiffin Spit Rd, west of Sooke		<u>3000</u>	<u>3100</u>	<u>3600</u>	<u>3600</u>	n/a
11-57	EW	14	0.5 km west of Sheringham Point Rd, west of Sooke		<u>1200</u>	<u>1400</u>	1300	<u>1300</u>	<u>1500</u>
11-51	EW	14	1.3 km west of bridge at Jordan River		<u>540</u>	<u>700</u>	<u>600</u>	<u>600</u>	700



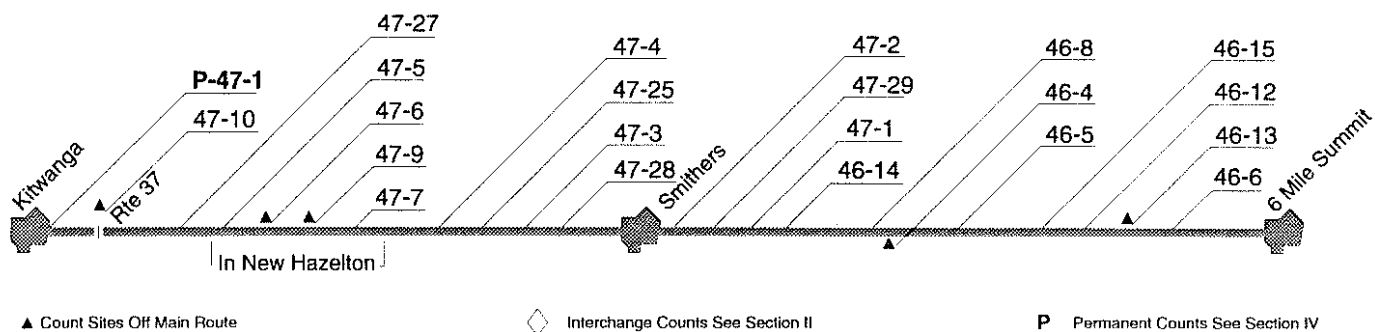
Loc	Dir	Rte	Location description	SADT:	1989	1990	1991	1992	1993
16-62	NS	15	0.4 km south of Rte 1 in Surrey		17600	19800	19400	n/a	22300
16-129	NS	15	0.3 km north of Rte 1A in Surrey		13700	14000	14700	15600	15800
16-6	EW	1A	Rte 1A, 0.2 km west of Rte 15 in Surrey		19100	20800	20000	21400	21600
16-4	EW	1A	Rte 1A, 0.2 km east of Rte 15 in Surrey		18500	20000	n/a	20800	21500
16-5	NS	15	0.3 km south of Rte 1A in Surrey		n/a	19000	17400	17300	17800
16-27	EW	10	Rte 10, 0.5 km west of Rte 15 at Cloverdale		23800	24800	23600	25500	25900
16-26	NS	15	0.2 km south of Rte 10 at Cloverdale		13600	14000	15800	14500	17500
16-128	NS	15	0.1 km north of 8 Ave in Surrey		13600	12800	12900	13100	12300
16-54	EW		8 Ave, 0.3 km east of Rte 99 at 8th Avenue Interchange in Surrey		17100	16100	14700	15900	16000
P-65-1	NS	15	Just south of 2 Ave, Surrey (formerly Location 16-25)		18700	18500	17666	18295	16576



Loc	Dir	Rte	Location description	SADT:	1989	1990	1991	1992	1993
49-4	EW	16	At Galloway Rapids Bridge, east of Prince Rupert		4500	4700	4400	4400	4500
49-3	NS		Port Edward Rd, 1.4 km south of Rte 16		3100	3300	3200	3100	3100
P-51-1	EW	16	0.3 km east of Port Edward Rd, east of Prince Rupert		1733	1848	1799	1833	1983
49-1	EW	16	At Green River Bridge and 1.6 km west of Tye Location		<u>2400</u>	<u>1900</u>	<u>2300</u>	<u>2200</u>	<u>2300</u>
48-6	EW	16	At Exstew River Bridge, west of Terrace		<u>2500</u>	<u>2000</u>	<u>2000</u>	1700	1500
48-1	EW	16	0.3 km west of Kalum Lake Rd in Terrace		5200	5000	4200	5000	4700
48-2	NS		Kalum Lake Rd, 1.6 km north of Rte 16 in Terrace		<u>2200</u>	<u>2300</u>	n/a	<u>2300</u>	n/a
48-12	NS		Kalum Lake Rd, 20 km north of Rte 16						2000
48-3	EW	16	0.2 km east of Kalum Lake Rd in Terrace		7300	7600	6300	7300	6800
48-4	EW		On west end of Old Skeena River Bridge in Terrace		<u>7600</u>	<u>7300</u>	<u>6500</u>	n/a	n/a
48-8	NS		Queens Way, 0.3 km south of former Rte 16 just east of one lane bridge in Terrace		<u>2100</u>	<u>1900</u>	n/a	<u>2000</u>	n/a
48-9	EW	16	0.2 km west of Rte 37 in Terrace		11200	11700	11300	11700	12100
48-7	NS	37	Rte 37, 0.3 km south of Rte 16 at Terrace		5800	5500	5200	5300	6200
48-10	NS	37	Rte 37 at Kitimat River Bridge, north of Kitimat		2500	2400	2200	2300	2100
48-5	EW	16/37	0.2 km east of Rte 37 at Terrace		13300	13500	12200	13100	13000
48-13	EW	16/37	0.5 km east of Clark Street at Terrace						6600
48-11	EW	16/37	On Kleanza (Gold) Creek Bridge, west of Kleanza Creek Provincial Park		2600	2500	n/a	2500	n/a
47-8	EW	16/37	On Coyote Creek Bridge, west of Cedarvale Rd		<u>2900</u>	<u>2800</u>	n/a	n/a	<u>2000</u>
P-47-2	EW	16/37	just west of Rte 37, near Kitwanga (formerly Location 47-12)		2400	2200	2000	1900	2174

Kitwanga to 6 Mile Summit

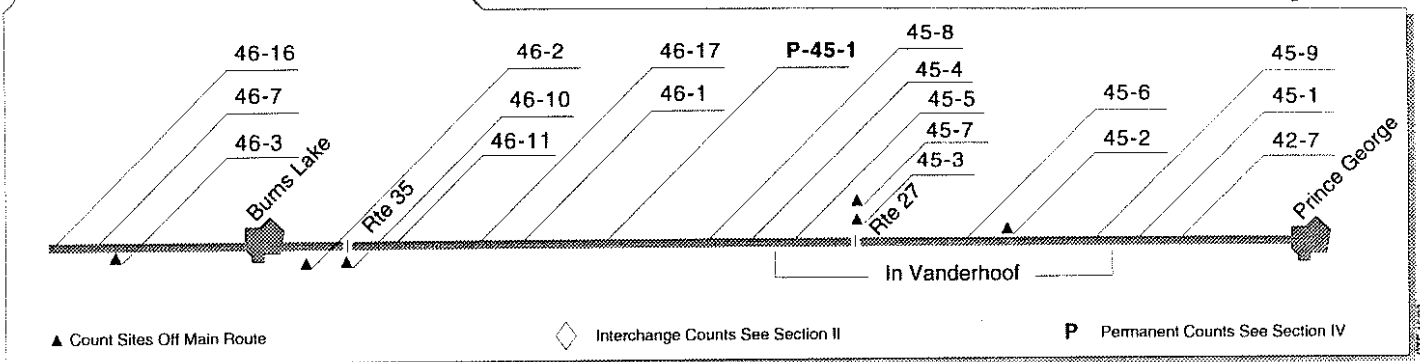
Rte 16 Yellowhead-Trans Canada Hwy



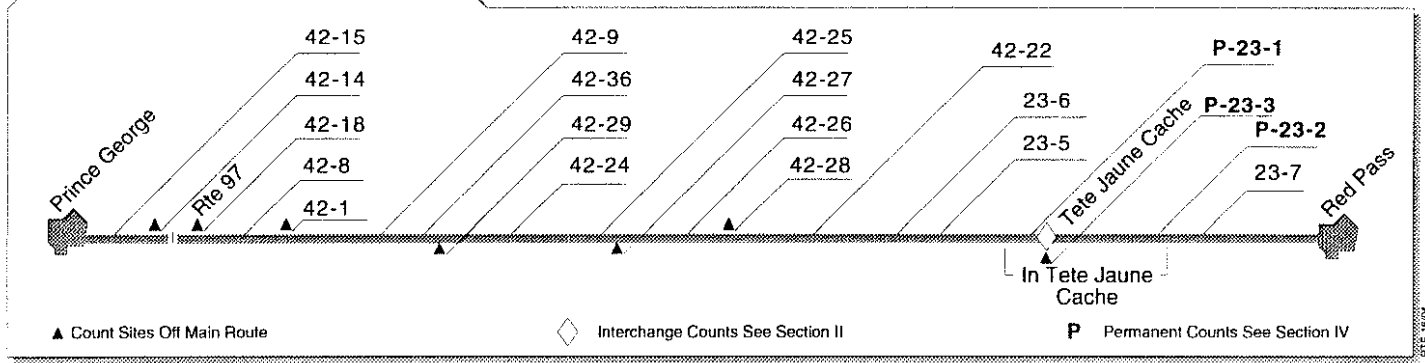
Loc	Dir	Rte	Location description	SADT:	1989	1990	1991	1992	1993
47-10	NS	37	Rte 37 at Skeena River Bridge at Kitwanga		<u>3800</u>	<u>3800</u>	n/a	2000	n/a
P-47-1	EW	16	Just east of Rte 37, near Kitwanga (formerly Location 47-11)		2200	2000	2200	2200	2102
47-27	EW	16	Approx 20 km east of Kitwanga and 20 km west of New Hazelton		<u>3700</u>	<u>3700</u>	<u>3200</u>	n/a	<u>3800</u>
47-5	EW	16	0.3 km west of Hazelton Rd in New Hazelton		5300	5700	4600	4100	4500
47-6	NS		Hazelton Rd, 0.6 km north of Rte 16 in New Hazelton		4000	3600	3500	3600	n/a
47-9	NS		Kispiox Valley Rd, on Skeena River Bridge in New Hazelton		n/a	<u>1300</u>	<u>1500</u>	<u>1300</u>	<u>1900</u>
47-7	EW	16	1.3 km east of Hazelton Rd in New Hazelton		<u>3900</u>	<u>4200</u>	n/a	2800	3000
47-4	EW	16	5.6 km west of Moricetown railroad overpass		2600	<u>3100</u>	2600	2500	2700
47-25	EW	16	Approx 15 km east of Moricetown and 15 km west of Smithers		<u>3700</u>	<u>3500</u>	n/a	<u>3700</u>	n/a
47-3	EW	16	2.4 km west of Smithers Arena		5200	5500	5200	5400	5700
47-28	EW	16	Between Queen Street and Main Street at Smithers						12300
47-2	EW	16	At Bulkley River Bridge east of Smithers		8000	8300	8300	8600	9000
47-29	EW	16	3.9 km west of the post office in Telkwa						5700
47-1	EW	16	1.4 km east of Post Office in Telkwa		3300	3300	n/a	3300	3700
46-14	EW	16	Approx 20 km east of Telkwa and 20 km west of Houston		<u>3000</u>	<u>2900</u>	2600	n/a	2800
46-8	EW	16	At Bulkley River Bridge, west of Houston		3100	3100	2700	3200	3400
46-4	NS		Morice River Forest District Rd, 0.2 km south of Rte 16, west of Houston		1700	1600	1700	n/a	2100
46-5	EW	16	0.2 km east of Morice River Forest District Rd, west of Houston		4500	4200	4400	4700	4800
46-15	EW	16	Approx 15 km east of Houston and 15 km west of Topley		<u>3100</u>	<u>3100</u>	n/a	2800	2800
46-12	EW	16	0.4 km west of Topley Landing Rd at Topley		2600	2500	2600	3000	<u>3400</u>
46-13	NS		Topley Landing Rd, 0.4 km north of Rte 16 at Topley		<u>630</u>	<u>550</u>	n/a	<u>500</u>	n/a
46-6	EW	16	9.7 km east of Topley Landing Rd at 6 Mile Summit		2100	2100	2200	2300	<u>2800</u>

Burns Lake to Prince George

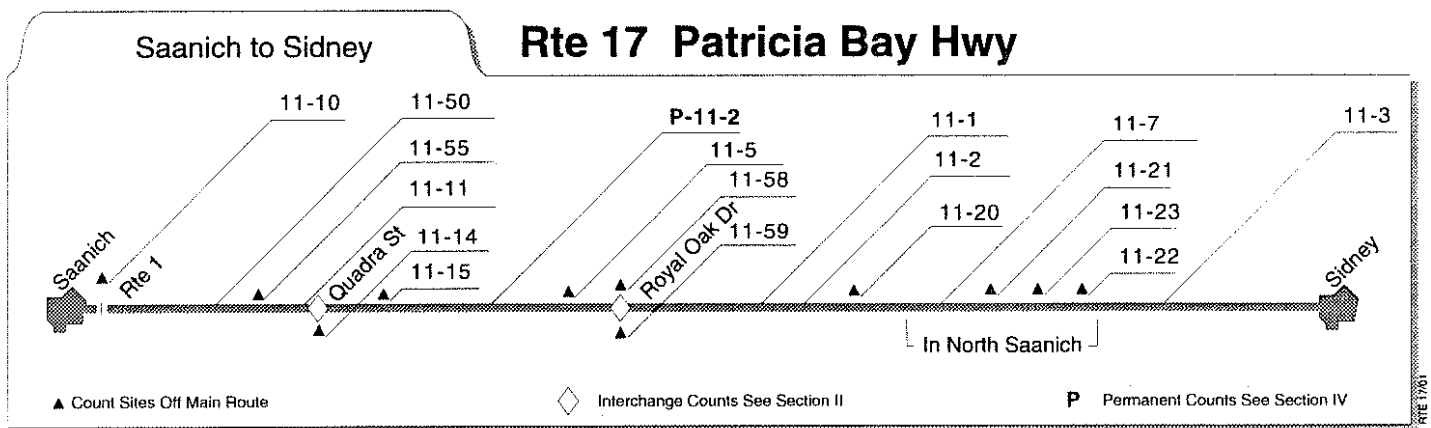
Rte 16 Yellowhead-Trans Canada Hwy



Loc	Dir	Rte	Location description	SADT:	1989	1990	1991	1992	1993
46-16	EW	16	Approx 25 km east of Topley and 25 km west of Burns Lake		<u>2700</u>	<u>2600</u>	2200	n/a	2400
46-7	EW	16	0.2 km west of Babine Lake Rd at Burns Lake		4700	5100	5100	5100	5400
46-3	NS		Babine Lake Rd, 3.7 km north of Rte 16 at park gates		<u>260</u>	<u>370</u>	n/a	<u>400</u>	n/a
46-2	NS	35	Rte 35 at Burns Lake Bridge		2400	3000	2600	2800	2800
46-10	EW		Francois Lake Rd, 0.8 km west of ferry dock at Francois Lake Post Office		n/a	<u>900</u>	<u>500</u>	<u>500</u>	n/a
46-11	EW	16	2.1 km east of Rte 35 at Burns Lake		3300	3600	3300	3300	3400
46-17	EW	16	Approx 50 km east of Burns Lake (between Sheraton and Endako)		<u>3100</u>	<u>2700</u>	2100	2200	<u>2500</u>
46-1	EW	16	At Sheraton railroad overpass, 0.1 km east of Sheraton Loop Rd, east of Burns Lake		<u>3300</u>	n/a	<u>2900</u>	<u>2900</u>	<u>3100</u>
P-45-1	EW	16	9.7 km west of Nechako River Bridge and west of Fort Fraser		2907	2968	2943	3014	3228
45-8	EW	16	0.2 km west of Rte 27 near Vanderhoof		<u>4600</u>	4100	3800	3800	4100
45-4	EW	16	1.4 km east of Rte 27 near Vanderhoof		4400	4400	<u>5200</u>	3900	4800
45-5	EW	16	0.6 km west of Burrard Ave at Vanderhoof		5200	5200	n/a	<u>6000</u>	<u>7700</u>
45-3	NS	27	Rte 27, 15.8 km north of Rte 16 at Vanderhoof		<u>1200</u>	n/a	<u>1400</u>	<u>1300</u>	n/a
45-7	NS	27	Rte 27, 1.6 km south of Fort Saint James municipal boundary		3200	3100	3400	3500	4000
45-6	EW	16	1.6 km east of Burrard Ave at Vanderhoof		6200	6400	<u>6700</u>	6500	n/a
45-2	NS		Burrard Ave at Nechako River Bridge at Vanderhoof		n/a	<u>5500</u>	<u>5200</u>	<u>6800</u>	n/a
45-9	EW	16	Approx 20 km east of Burrard Ave in Vanderhoof		<u>4700</u>	<u>4300</u>	n/a	3700	5000
45-1	EW	16	2.4 km west of Cluculz Creek and just west of Young Rd, west of Vanderhoof		3700	3600	4100	3800	4000
42-7	EW	16	At Chilako River Bridge, west of Prince George		4800	4700	<u>6500</u>	5100	<u>7100</u>



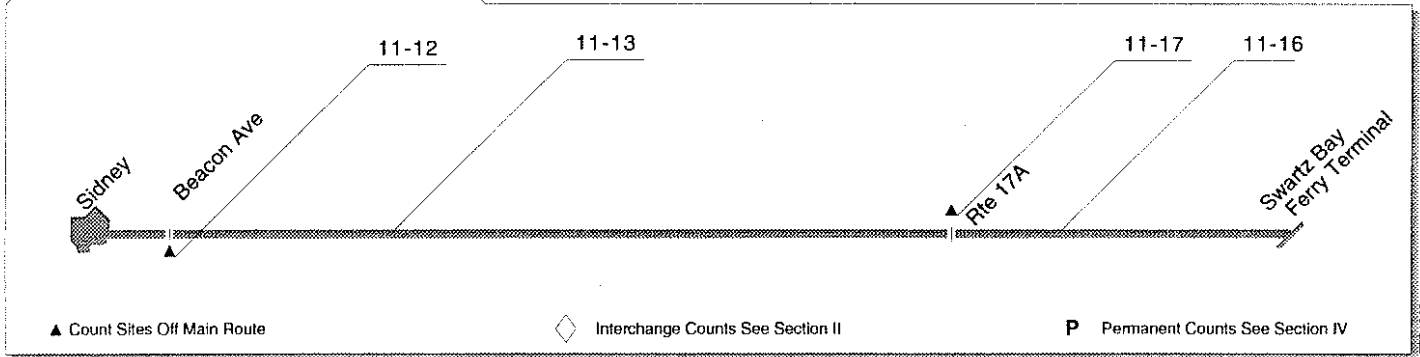
Loc	Dir	Rte	Location description	SADT:	1989	1990	1991	1992	1993
42-15	EW	16	0.5 km west of Rte 97 in Prince George		17400	17100	17400	18400	19900
42-14	NS	97	Rte 97, 0.2 km north of Rte 16 in Prince George		20900	21100	20000	19800	21000
42-18	NS	97	Rte 97, at south end of Fraser River Bridge in Prince George		<u>22100</u>	16900	17100	16800	18000
42-8	EW	16	0.2 km east of Rte 97 in Prince George		10200	11800	<u>11300</u>	11500	12400
42-1	NS		First Ave on Old Nechako River Bridge in Prince George		<u>7400</u>	<u>9600</u>	n/a	<u>8600</u>	n/a
42-36	EW	16	At east end of New Fraser River Bridge in Prince George		7400	9200	8800	<u>9700</u>	<u>11000</u>
42-29	NS		Old Cariboo Hwy, 0.2 km south of Rte 16, east of Prince George		2600	3700	3600	3800	4200
42-24	EW	16	0.3 km east of Old Cariboo Hwy, east of Prince George		3900	4000	4300	4500	4700
42-25	EW	16	0.5 km west of Giscome Rd, east of Prince George		2700	2400	n/a	2700	2900
42-27	EW		Giscome Rd, 0.4 km southwest of Rte 16, east of Prince George		n/a	<u>200</u>	n/a	<u>200</u>	n/a
42-26	EW	16	Between Giscome Rd and Upper Fraser Rd, east of Prince George		2700	2400	2600	n/a	3300
42-28	NS		Upper Fraser Rd, 0.2 km north of Rte 16, east of Prince George		n/a	<u>1100</u>	n/a	<u>1300</u>	n/a
42-22	EW	16	At Willow River Bridge approx 32 km east of Prince George		1600	1400	1700	1900	2000
23-6	EW	16	At Goat River Bridge approx 40 km west of McBride		1300	n/a	n/a	1700	1700
23-5	EW	16	At the CNR overpass 2.3 km west of McBride		2000	1900	n/a	2200	<u>1900</u>
P-23-1	EW	16	1.6 km west of Rte 5 at Tete Jaune Cache (formerly Location 23-4)		1500	1450	1354	n/a	1758
P-23-3	NS	5	Rte 5, 1.6 km south of Rte 16 at Tete Jaune Cache (formerly Location 23-2)		3100	3200	3100	n/a	3651
P-23-2	EW	16	1.6 km east of Rte 5 at Tete Jaune Cache (formerly Location 23-3)		3300	3700	3800	3981	4362
23-7	EW	16	1.6 km east of the former Mount Robson Park Administration Building at Red Pass		3500	3800	n/a	3800	4200



Loc	Dir	Rte	Location description	SADT:	1989	1990	1991	1992	1993
11-10	NS	1	Rte 1, 0.2 km north of Harriet Rd in Saanich		30300	31200	32100	32600	33300
11-50	NS	17	0.5 km south of McKenzie Ave in Saanich		35800	37500	41200	38800	34000
11-55	EW		McKenzie Ave, at west end of the Colquitz Creek Bridge		18400	18800	19400	18800	18600
11-11	NS	17	0.3 km south of Quadra St in Saanich		35700	36200	36200	38600	<u>39000</u>
11-14	EW		Quadra St, 0.6 km east of Rte 17 in Saanich		22400	n/a	21800	22100	n/a
11-15	NS		Glanford Ave, 0.2 km south of West Saanich Rd in Saanich		<u>10500</u>	<u>12600</u>	<u>13300</u>	13000	n/a
P-11-2	NS	17	0.6 km north of Quadra St overpass in Saanich		43245	43964	44415	44444	44050
11-58	EW		Royal Oak Drive, west side of overpass of Rte 17 between traffic islands		n/a	n/a	11400	14000	18000
11-59	EW		Royal Oak Drive, east side of overpass of Rte 17 between traffic islands						16200
11-5	NS	17A	Rte 17A (West Saanich Rd), 0.5 km north of Wilkinson Rd in Saanich		11400	11700	12900	13400	14100
11-1	NS	17	0.8 km north of Rte 17A at Royal Oak Interchange in Saanich		44700	45400	47000	45900	44400
11-2	NS	17	0.3 km south of Tanner Rd in Central Saanich		44100	47600	47400	46500	49800
11-20	EW		Keating Cross Rd, 1.6 km west of Rte 17 at Mt Newton School in Central Saanich		8900	9300	9200	n/a	n/a
11-7	NS	17	0.6 km south of McTavish Rd in North Saanich		30100	31800	32900	<u>33100</u>	34000
11-21	EW		McTavish Rd, 0.3 km west of Rte 17 in North Saanich		7400	9200	8500	8500	n/a
11-23	NS		Canora Rd, 0.2 km north of McTavish Rd in North Saanich		5700	6000	6000	6200	n/a
11-22	NS		Lochside Dr, 0.3 km north of McTavish Rd in North Saanich		8100	9300	10400	10000	n/a
11-3	NS	17	0.6 km south of Beacon Ave at Sidney		n/a	27100	28200	28700	27900

Sidney to Swartz Bay

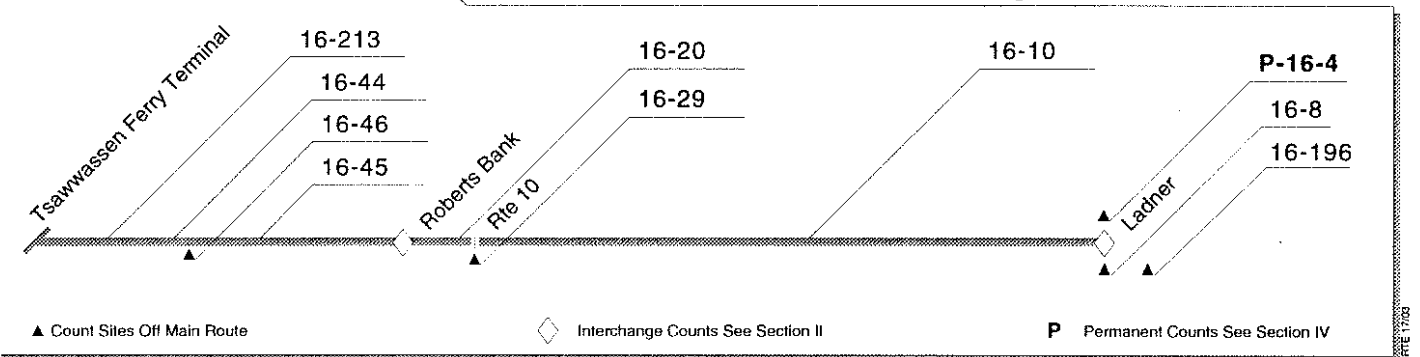
Rte 17 Patricia Bay Hwy



Loc	Dir	Rte	Location description	SADT:	1989	1990	1991	1992	1993
11-12	EW		Beacon Ave, 0.2 km east of Rte 17 in Sidney		n/a	23000	25700	24200	24400
11-13	NS	17	0.6 km north of Beacon Ave in Sidney		n/a	23500	25000	22800	25100
11-17	EW	17A	Rte 17A (Wain Rd), 1.1 km west of Rte 17 in North Saanich		2600	3400	3000	2900	3100
11-16	NS	17	0.3 km north of Rte 17A (Wain Rd) in North Saanich		n/a	17400	19800	19600	21000

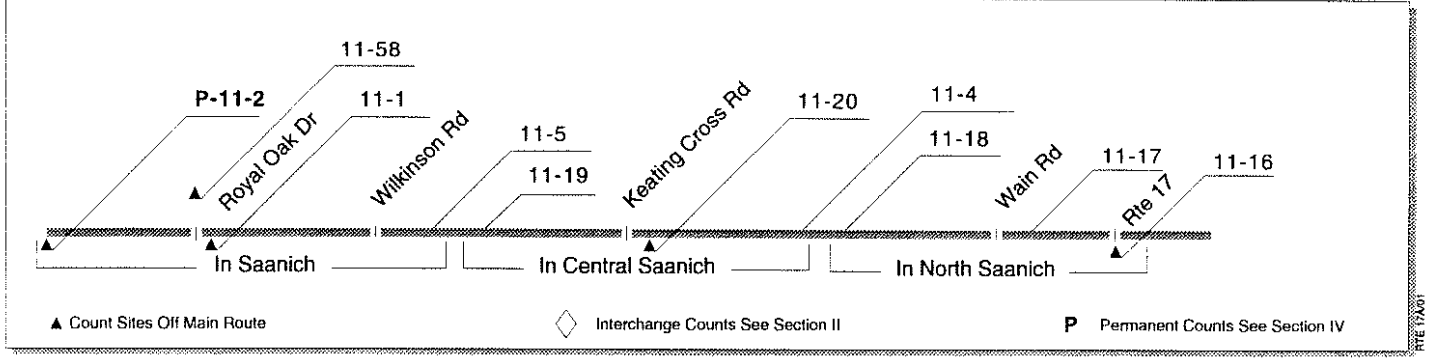
Ferry to Vancouver-Blaine Highway

Rte 17 Tsawwassen Hwy



16-213	NS	17	On the Tsawwassen Causeway, north of the BC Ferry terminal		n/a	<u>18100</u>	17300	20300	19100
16-44	NS	17	0.2 km south of 56th St (Boundary Bay Rd) in Delta		20300	20000	20800	20400	20800
16-46	NS		56th St (Boundary Bay Rd), 0.2 km south of Rte 17 in Delta		28800	30500	<u>36200</u>	32800	30400
16-45	NS	17	0.2 km north of 56th St (Boundary Bay Rd) in Delta		36500	37700	41200	n/a	41300
16-20	NS	17	0.2 km south of Rte 10 in Delta		36200	38500	n/a	41200	37200
16-29	EW	10	Rte 10, 0.2 km east of Rte 17 in Delta		17800	19100	20700	19800	<u>22800</u>
16-10	NS	17	Just south of Ladner Interchange in Delta (south of Rte 99)		41400	<u>44200</u>	41400	43920	42000
16-8	EW	99	Rte 99, 0.2 km south of Rte 17 at Ladner Interchange in Delta		41200	38500	37900	37100	38800
P-16-4	NS	99	Rte 99, at south end of Deas Slough Bridge, south of George Massey Tunnel in Delta		82658	83037	85448	n/a*	83905
16-196	NS		River Rd just north of Ladner Interchange		n/a	n/a	14000	14380	<u>12500</u>

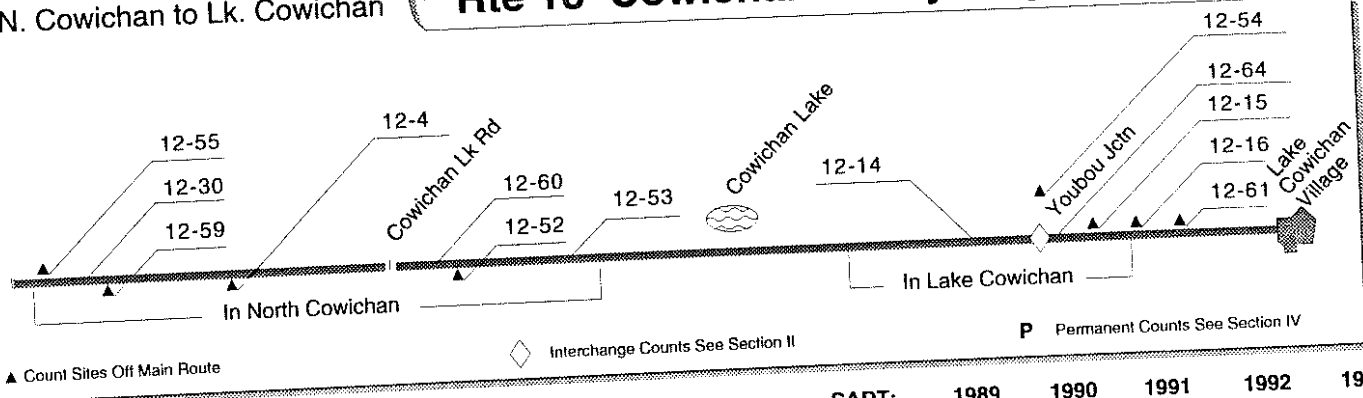
* Due to construction



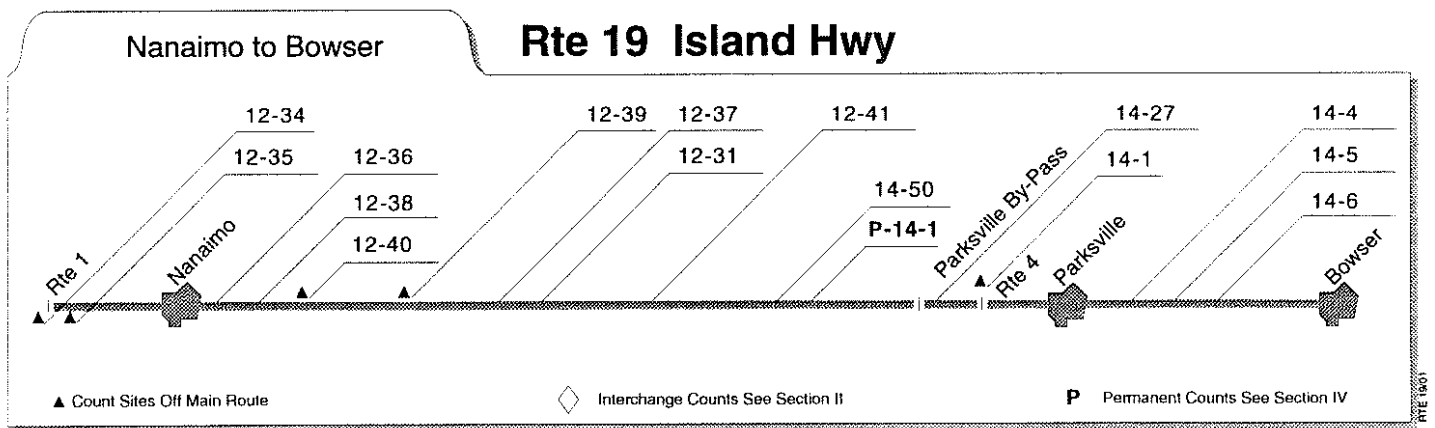
Loc	Dir	Rte	Location description	SADT:	1989	1990	1991	1992	1993
P-11-2	NS	17	Rte 17, 0.6 km north of Quadra St in Saanich		43245	43964	44415	44444	44050
11-58	EW		Royal Oak Drive, west side of overpass of Rte 17 between traffic islands		n/a	n/a	11400	14000	18000
11-1	NS	17	Rte 17, 0.8 km north of Rte 17A at Royal Oak in Saanich		44700	45400	47000	45900	44400
11-5	NS	17A	0.5 km north of Wilkinson Rd in Saanich		11400	11700	12900	13400	14100
11-19	NS	17A	0.2 km south of Keating Cross Rd in Central Saanich		6800	6800	7400	7200	7400
11-20	EW		Keating Cross Rd, 1.6 km west of Rte 17 at Mt Newton School in Central Saanich		8900	9300	9200	n/a	n/a
11-4	NS	17A	0.2 km south of Mount Newton Cross Rd in Central Saanich		4800	5200	5100	4700	5000
11-18	NS	17A	0.2 km south of Wain Rd in North Saanich		2600	2900	3000	3000	<u>3100</u>
11-17	EW	17A	1.1 km west of Rte 17 in North Saanich		2600	3400	3000	2900	3100
11-16	NS	17	Rte 17, 0.3 km north of Rte 17A (Wain Rd) in North Saanich		n/a	17400	19800	19600	21000

N. Cowichan to Lk. Cowichan

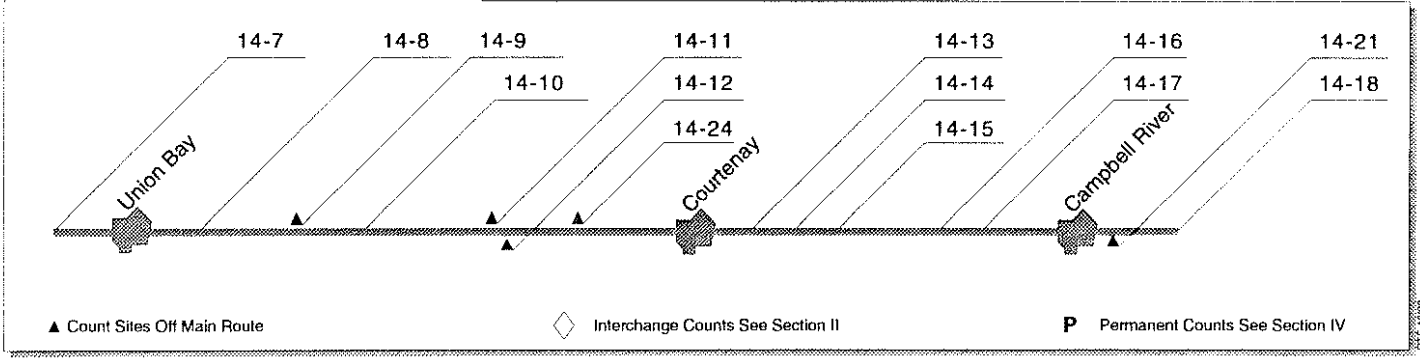
Rte 18 Cowichan Valley Hwy



Loc	Dir	Rte	Location description	SADT:	1989	1990	1991	1992	1993
12-55	NS	1	Rte 1, 0.2 km south of Rte 18 (Herd Rd) in North Cowichan		n/a	27100	21000	22500	25000
12-30	EW	18	0.3 km west of Rte 1 in North Cowichan		3800	4400	4400	4300	n/a
12-59	NS		Somenos Rd, 0.2 km north of Rte 18		730	800	n/a	700	n/a
12-4	NS		Somenos Rd, 0.1 km north of Cowichan Lake Rd in North Cowichan		3600	3900	n/a	4400	n/a
12-60	EW	18	0.2 km west of Somenos Rd in North Cowichan		2800	n/a	n/a	3100	3500
12-52	NS		Tanzor Rd, 0.2 km south of Rte 18 in North Cowichan		2700	n/a	n/a	3900	n/a
12-53	EW	18	1.6 km west of Tanzor Rd in North Cowichan		4200	5000	n/a	4800	5400
12-14	EW	18	1.6 km east of Cowichan Junction in Lake Cowichan Village		4000	4400	4500	4400	4800
12-54	EW		Lake Cowichan By-pass to Youbou, 0.6 km west of Rte 18 at Lake Cowichan Village		n/a	2400	n/a	6400	1800
12-15	EW		North Shore Rd, 1.6 km west of Cowichan Junction in Lake Cowichan Village		1000	n/a	2300	1200	3900
12-61	EW		North Shore Rd, 0.3 km west of the lumber mill, west of Youbou		n/a	n/a	n/a	700	500
12-16	EW		South Shore Rd, 1.6 km west of Cowichan Junction in Lake Cowichan Village		3000	n/a	6700	5800	3500



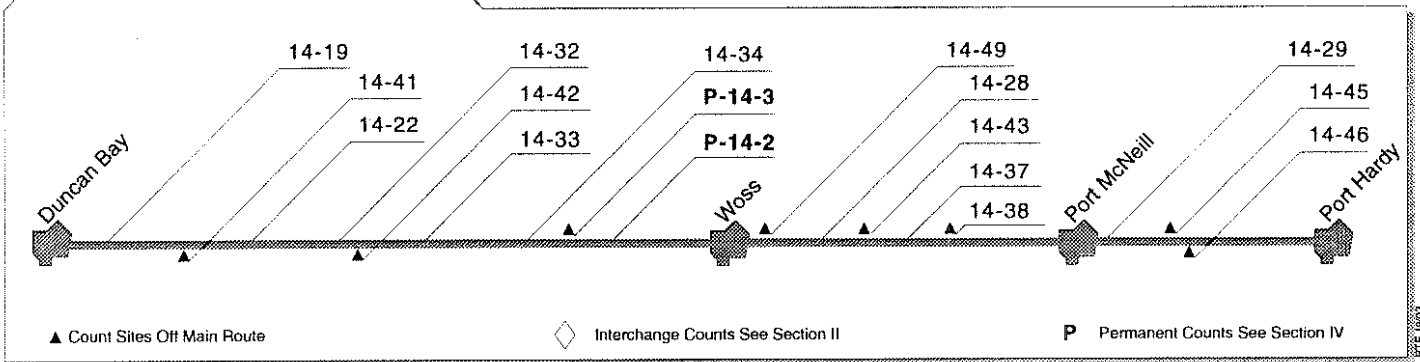
Loc	Dir	Rte	Location description	SADT:	1989	1990	1991	1992	1993
12-34	NS	1	Rte 1, on the George Pearson Bridge in Nanaimo		41600	44000	43800	43000	46000
12-35	NS	1	Rte 1 (Stewart Ave), 0.2 km north of Rte 19 (Terminal Ave) in Nanaimo		n/a	9300	9500	9500	n/a
12-36	NS	19	0.1 km north of Rte 1 (Stewart Ave) in Nanaimo		n/a	33600	33400	33300	n/a
12-38	NS	19	0.1 km south of Departure Bay Rd and north of Waddington Rd in Nanaimo		37100	34700	36700	34800	n/a
12-40	EW		Brechin Rd, 0.2 km east of Rte 19 in Nanaimo		10300	10500	10700	11300	n/a
12-39	NS		Departure Bay Rd, 0.6 km east of Rte 19, north of Nanaimo		15500	15600	n/a	15800	<u>15600</u>
12-37	NS	19	0.1 km north of Departure Bay Rd and south of Northfield Rd		31900	36500	38200	39700	42800
12-31	NS	19	0.3 km south of Bowen Rd and Norwell Dr at Wellington		36500	37100	39400	38200	41900
12-41	NS	19	0.1 km north of Jingle Pot Rd at North Wellington		48400	50200	49700	50100	51100
14-50	NS	19	0.1 km north of Ware Rd, Lantzville		<u>24700</u>	<u>24700</u>	25100	26500	28700
P-14-1	NS	19	5.1 km south of Englishman River Bridge, south of Parksville		20609	22209	23118	24244	25893
14-27	NS	19	0.7 km north of the E&N Railway crossing at Craigs Crossing		18400	19500	21400	20900	23000
14-1	EW	4	Rte 4, 0.4 km east of Parksville By-pass		8400	8200	9200	8600	6300
14-4	NS	19	1.3 km north of French Creek Bridge, north of Parksville		19900	18500	19800	19800	21100
14-5	NS	19	0.2 km north of Seacroft Rd, north of Qualicum Beach		12300	12400	<u>14900</u>	14100	15200
14-6	NS	19	0.8 km north of Coburn Rd in Bowser		8800	9300	10100	9800	11400



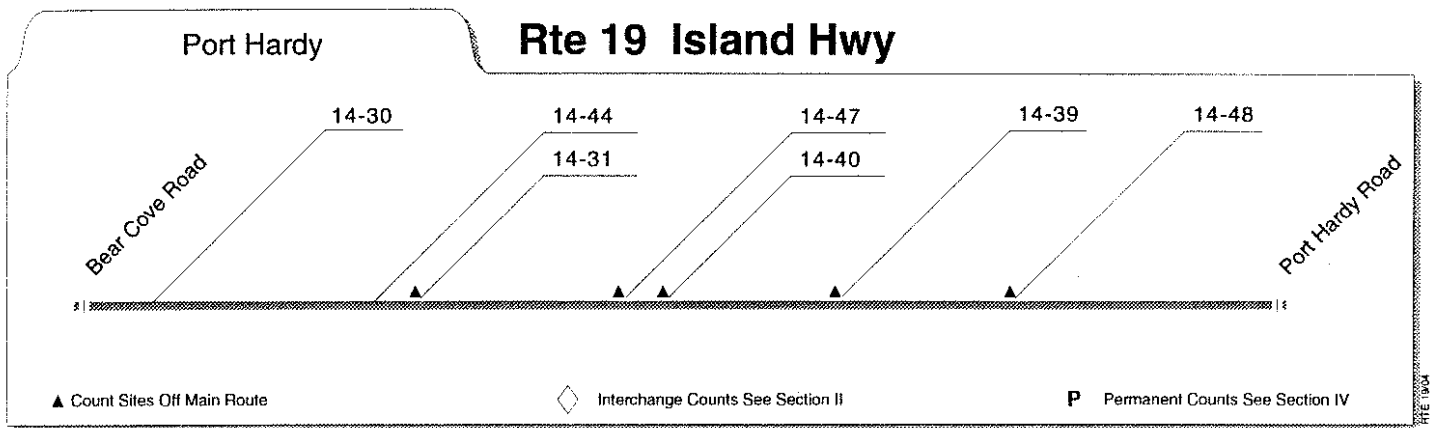
Loc	Dir	Rte	Location description	SADT:	1989	1990	1991	1992	1993
14-7	NS	19	0.6 km north of Garvin Rd, south of Union Bay		8300	9600	10000	9400	10600
14-8	NS	19	0.6 km south of Trent Creek Bridge, south of Royston		11800	10600	n/a	11100	n/a
14-9	EW		Royston-Cumberland Rd, 0.1 km west of Rte 19 at Royston		2000	2100	n/a	2200	n/a
14-10	NS	19	0.2 km north of Royston-Cumberland Rd		14100	12500	13600	13000	14500
14-11	EW		Cumberland Rd, 1.0 km west of Willemar Ave in Courtenay		5700	5400	n/a	n/a	n/a
14-12	EW		Comox Rd, 1.3 km east of Rte 19 in Courtenay		18900	15800	15800	15800	16700
14-24	EW		Ryan Rd, 0.3 km east of Rte 19 in Courtenay		15200	13600	14400	16100	n/a
14-13	NS	19	1.9 km north of Old Courtenay River Bridge (in front of cemetery)		18400	15700	16200	16100	17500
14-14	NS	19	0.8 km south of Merville Rd at Merville		11300	11500	11400	11000	12200
14-15	NS	19	0.8 km south of Oyster River Bridge, north of Black Creek		9800	10600	11200	11200	12200
14-16	NS	19	3.5 km south of First Ave in Campbell River		20000	20500	18200	18000	n/a
14-17	NS	19	0.2 km south of Maple St in Campbell River		21600	20500	17800	17500	18400
14-21	EW	28	Rte 28 (Gold River Hwy), 1.0 km west of Rte 19 at Campbell River		5200	4200	4300	4800	4400
14-18	NS	19	0.1 km north of Campbell River Bridge		16500	16200	16400	16700	17200

Duncan Bay to Port Hardy

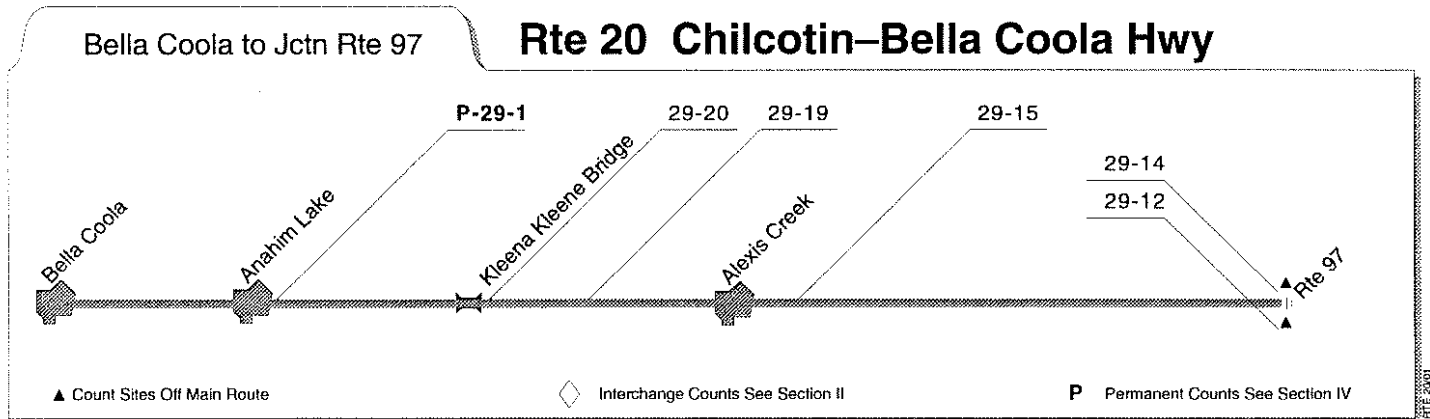
Rte 19 Island Hwy



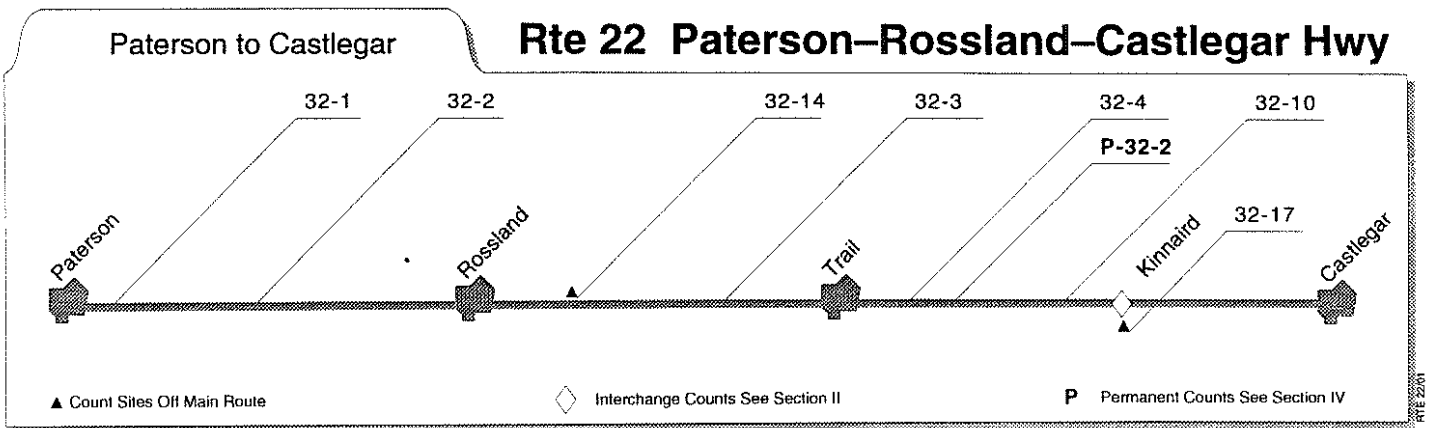
Loc	Dir	Rte	Location description	SADT:	1989	1990	1991	1992	1993
14-19	NS	19	0.8 km north of Elk Falls Mill entrance at Duncan Bay		4000	<u>3800</u>	<u>4700</u>	4100	4500
14-41	EW		Rock Bay Rd, 0.7 km north (east) of Rte 19		n/a	n/a	n/a	<u>100</u>	n/a
14-22	NS	19	1.1 km south of Amor de Cosmos Creek Bridge and 0.2 km north of Rock Bay Rd		<u>3000</u>	n/a	n/a	<u>2600</u>	n/a
14-32	NS	19	0.2 km south of Sayward Access Rd		2500	n/a	2500	2300	2700
14-42	EW		Sayward Access Rd, 0.1 km north (east) of Rte 19		<u>1300</u>	n/a	n/a	n/a	<u>1200</u>
14-33	NS	19	0.4 km north of Sayward Access Rd		1700	n/a	1800	1700	1700
14-34	NS	19	0.2 km south of Woss Junction		n/a	n/a	n/a	1600	n/a
P-14-3	NS		Woss Access Rd, 0.2 km south of Rte 19 at Woss Junction (formerly Location 14-36)		n/a	n/a	691	715	793
P-14-2	NS	19	just north of Woss Junction (formerly Location 14-35)		n/a	n/a	1441	1484	1612
14-28	NS	19	0.2 km south of Nimpkish-Beaver Cove Junction		<u>1400</u>	n/a	<u>1700</u>	1500	n/a
14-43	EW		Beaver Cove Rd, 0.9 km east of Rte 19		<u>670</u>	n/a	<u>800</u>	<u>900</u>	n/a
14-37	NS	19	0.2 km south of Port McNeill Access Rd		<u>3200</u>	n/a	n/a	2900	n/a
14-38	EW		Port McNeill Access Rd, 0.2 km east of Rte 19		<u>3300</u>	n/a	<u>3300</u>	3200	n/a
14-29	NS	19	0.2 km north of Port McNeill Access Rd		<u>2200</u>	n/a	<u>2300</u>	2100	n/a
14-45	NS		Port Alice Rd, 0.2 km south of Rte 19		<u>690</u>	n/a	n/a	<u>700</u>	n/a



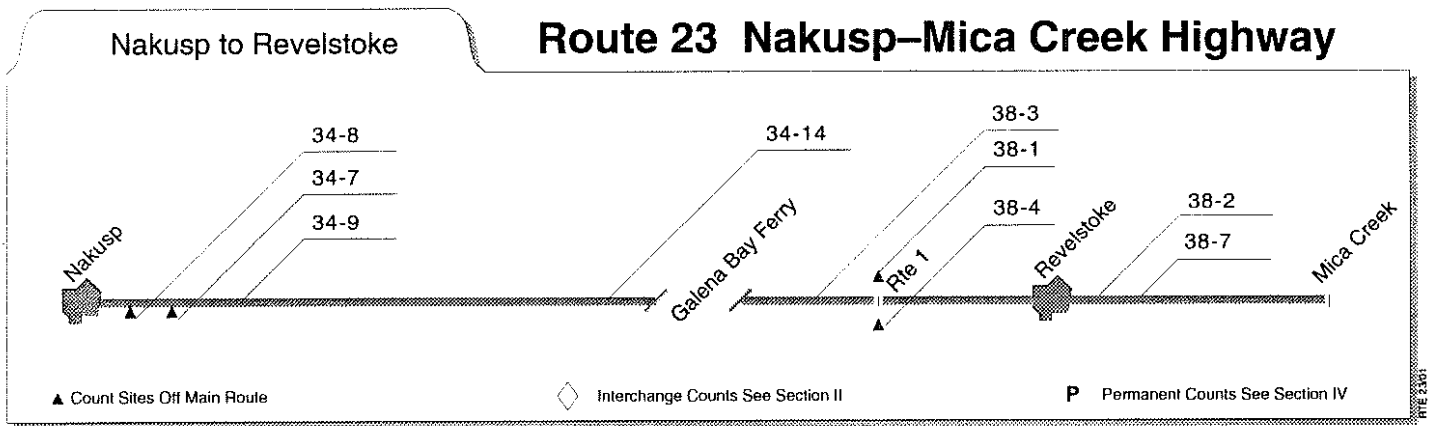
Loc	Dir	Rte	Location description	SADT:	1989	1990	1991	1992	1993
14-30	NS	19	0.2 km south of Bear Cove Rd		4600	n/a	4100	4300	n/a
14-44	NS	19	Bear Cove Rd (Rte 19), 0.2 km north of Port Hardy Rd		n/a	n/a	700	800	n/a
14-31	NS		New Port Hardy Access Rd, just north of Bear Cove Rd		4800	n/a	4400	4600	n/a
14-47	NS		Coal Harbour Rd, 1.0 km south of Port Hardy Rd		n/a	n/a	n/a	800	n/a
14-40	NS		Old Port Hardy Access Rd (Hardy Bay Rd), 0.5 km north of Coal Harbour Rd		3300	n/a	n/a	3100	n/a
14-39	NS		New Port Hardy Access Rd, 0.5 km north of Coal Harbour Rd		3800	n/a	3700	4200	n/a
14-48	EW		Holberg Rd, 0.1 km west of Port Hardy Rd		640	n/a	500	n/a	n/a



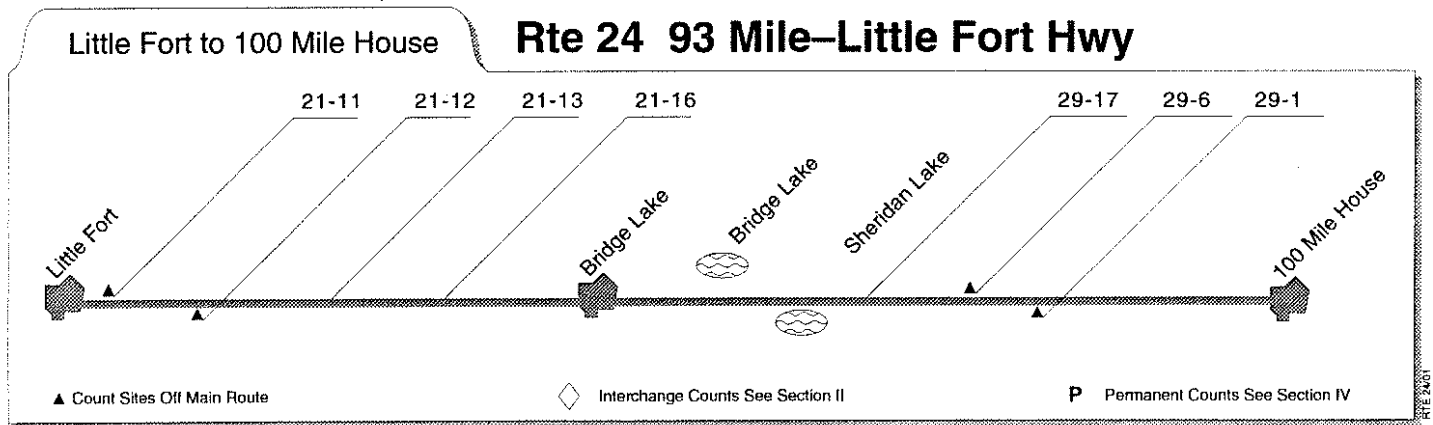
P-29-1	EW	20	At Anahim Lake		n/a	n/a	210	248	231
29-20	EW	20	At Kleena Kleene Bridge		n/a	n/a	600	n/a	n/a
29-19	EW	20	12 km west of Alexis Creek		n/a	n/a	800	n/a	n/a
29-15	EW	20	At Fraser River Bridge west of Williams Lake		<u>1700</u>	1750	1500	1600	1500
29-12	NS	97	Rte 97, 1.6 km south of Oliver St at Williams Lake		12200	12200	11500	<u>12900</u>	<u>13300</u>
29-14	NS	97	Rte 97, 2.3 km north of Oliver St at Williams Lake		10500	9300	8600	10100	9800



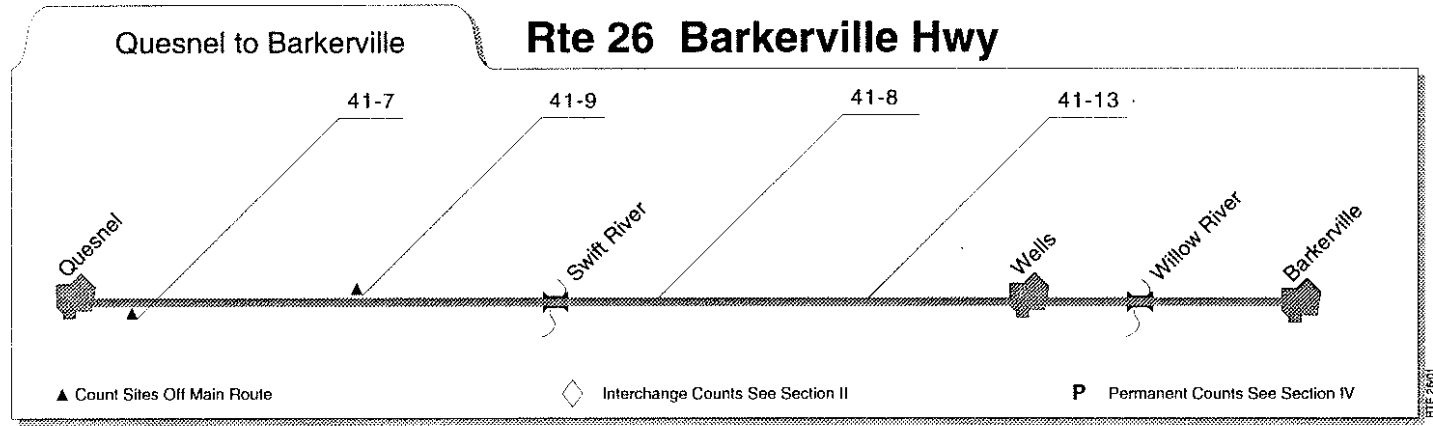
Loc	Dir	Rte	Location description	SADT:	1989	1990	1991	1992	1993
32-1	NS	22	3.4 km south of Rte 3B, south of Rossland		<u>880</u>	<u>1000</u>	1100	1000	1000
32-2	NS	22	0.1 km south of Rte 3B at Rossland		<u>1300</u>	<u>1350</u>	<u>1800</u>	n/a	<u>1700</u>
32-14	EW	3B	Rte 3B, 1.6 km west of Rte 22 at Rossland		<u>1400</u>	<u>1450</u>	1300	1500	1500
32-3	EW	3B/22	0.2 km west of Mountain View Cemetery between Rossland and Trail		5100	5300	5600	5200	5600
32-4	NS	22	2.5 km west of Tadanac Park at Hanna Creek		4300	4400	n/a	4800	n/a
32-10	NS	22	7.2 km south of Rte 3 at Castlegar		4100	4400	4500	4700	4700
32-17	EW	3	Rte 3, just west of Kinnaird Interchange, at Castlegar						4900



34-8	EW	6	Rte 6, 1.8 km towards Vernon from Broadway St in Nakusp		n/a	<u>1800</u>	<u>2100</u>	n/a	<u>2100</u>
34-7	EW	6	Rte 6, 1.8 km south of railway crossing at Nakusp		n/a	<u>2100</u>	<u>2800</u>	n/a	<u>2300</u>
34-9	NS	23	0.2 km north of highway maintenance yard in Nakusp		n/a	<u>1600</u>	<u>2000</u>	n/a	<u>2000</u>
34-14	NS	23	0.2 km south of Galena Bay ferry terminal		n/a	<u>700</u>	<u>900</u>	n/a	<u>900</u>
38-3	NS	23	8.0 km south of Rte 1 at Revelstoke		<u>980</u>	850	800	800	1000
38-1	EW	1	Rte 1, at Columbia River Bridge, west of Revelstoke		10800	10500	10500	10700	12300
38-2	NS	23	3.2 km north of Rte 1 at Revelstoke		<u>1300</u>	<u>1000</u>	<u>1400</u>	<u>1400</u>	n/a
38-7	NS	23	2.0 km north of Revelstoke Dam						700
38-4	EW	1	Rte 1, 4.0 km east of Rte 23 at Revelstoke		8400	n/a	8000	8300	9100



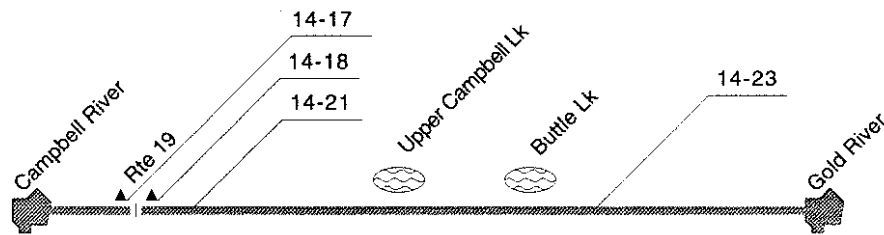
Loc	Dir	Rte	Location description	SADT:	1989	1990	1991	1992	1993
21-11	NS	5	Rte 5, 0.5 km south of Rte 24 at Little Fort		4100	4100	3500	4500	4800
21-12	NS	5	Rte 5, 0.3 km north of Rte 24 at Little Fort		<u>4700</u>	3800	3700	4300	4300
21-13	EW	24	0.6 km west of Rte 5 at Little Fort		<u>1100</u>	1000	1000	1200	1300
21-16	EW	24	8.0 km west of Rte 5, west of Little Fort		<u>1000</u>	<u>900</u>	<u>1000</u>	<u>1200</u>	<u>1400</u>
29-17	EW	24	0.3 km east of Rte 97 at 93 Mile		<u>1700</u>	<u>1200</u>	1500	1700	1700
29-6	NS	97	Rte 97, at 83 Mile Creek just south of Mile 83 Cafe		4700	n/a	5100	n/a	5400
29-1	NS	97	Rte 97, 0.8 km south of Canim Lake Rd, north of 100 Mile House		10700	<u>13500</u>	10500	11500	11500



41-7	NS	97	Rte 97, 0.5 km south of Rte 26, north of Quesnel		10500	9900	10000	10100	11500
41-9	NS	97	Rte 97, 0.2 km north of Rte 26, north of Quesnel		6100	5700	5500	5600	6600
41-8	EW	26	0.3 km east of Rte 97, north of Quesnel		3600	n/a	<u>4000</u>	3900	4000
41-13	EW	26	3.2 km west of Wingdam Mine		<u>1300</u>	n/a	<u>1100</u>	<u>1200</u>	<u>1200</u>

Campbell River to Gold River

Rte 28 Gold River Hwy



▲ Count Sites Off Main Route

◇ Interchange Counts See Section II

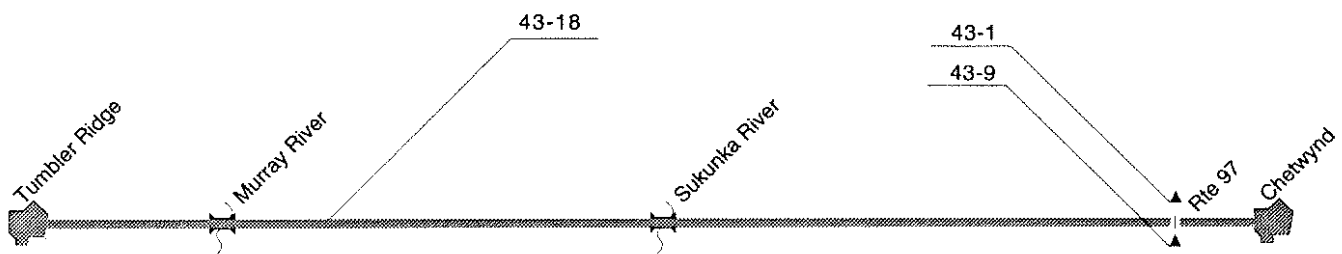
P Permanent Counts See Section IV

RTE 2801

Loc	Dir	Rte	Location description	SADT:	1989	1990	1991	1992	1993
14-17	NS	19	Rte 19, 0.2 km south of Maple St in Campbell River		21600	20500	17800	17500	18400
14-18	NS	19	Rte 19, 0.1 km north of Campbell River Bridge		16500	16200	16400	16700	17200
14-21	EW	28	1.0 km west of Rte 19 at Campbell River		5200	4200	4300	4800	4400
14-23	EW	28	At the Buttle Lake Crossing		1200	900	1100	1100	1300

Tumbler Ridge to Chetwynd

Rte 29 Don Philips Way



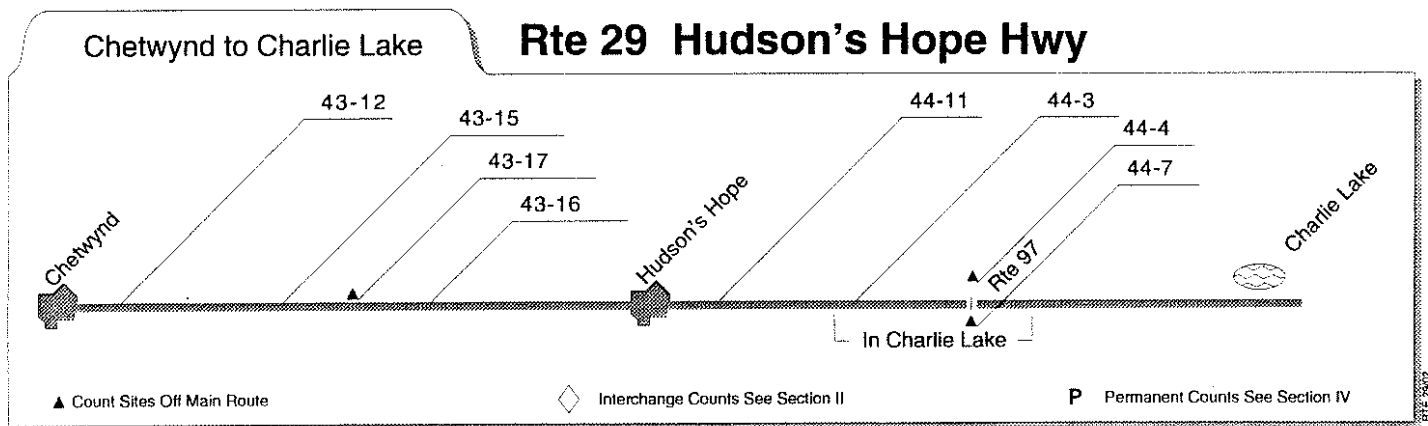
▲ Count Sites Off Main Route

◇ Interchange Counts See Section II

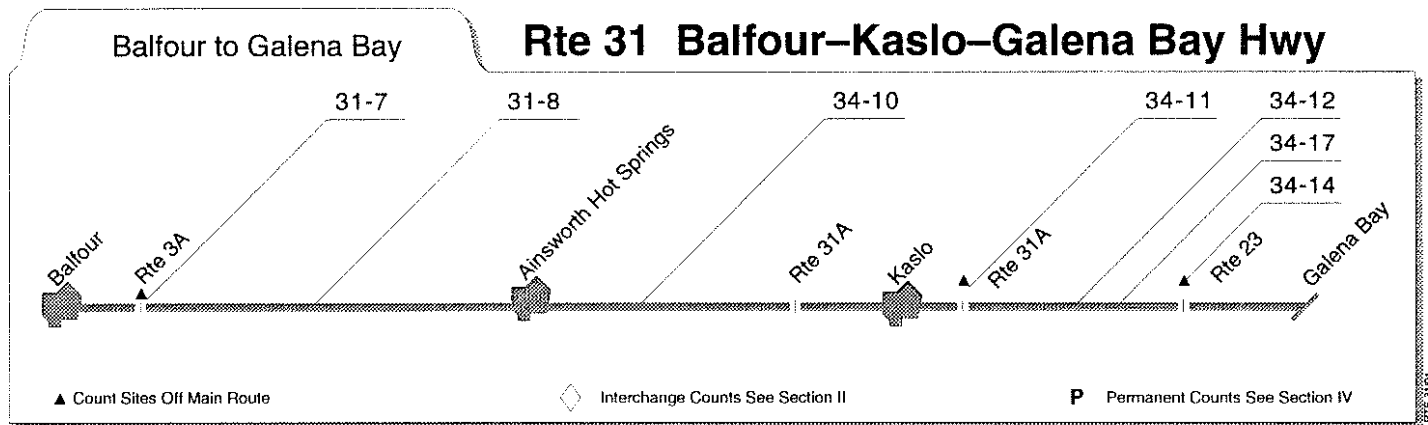
P Permanent Counts See Section IV

RTE 2801

43-18	NS	29	At Dickebusch Creek Bridge, 17.4 km south of Rte 97 at Chetwynd		<u>860</u>	980	900	700	800
43-9	NS	97	Rte 97, 1.0 km south of Rte 29 at Chetwynd		3200	n/a	3200	3700	3800
43-1	NS	97	Rte 97, 1.2 km north of Kiskatinaw River Bridge, south of Dawson Creek		<u>2100</u>	<u>2300</u>	<u>2700</u>	n/a	2400

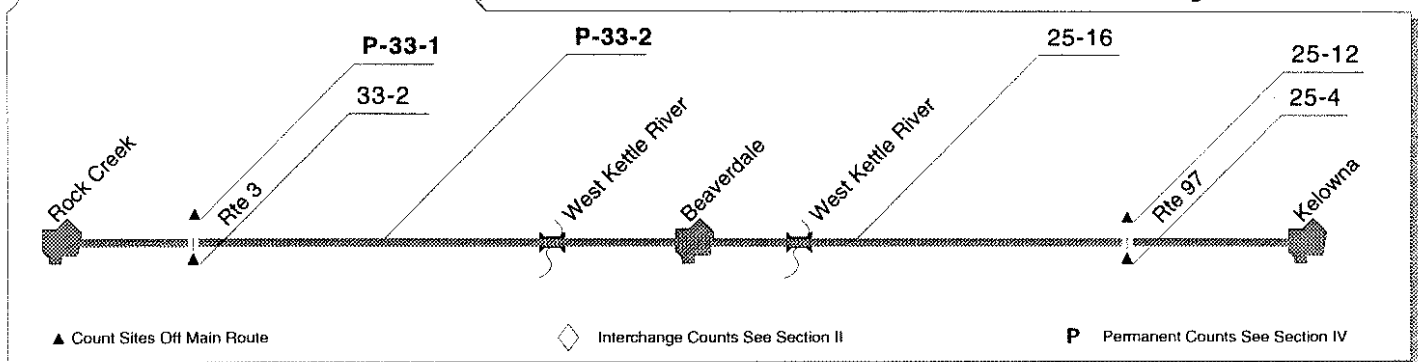


Loc	Dir	Rte	Location description	SADT:	1989	1990	1991	1992	1993
43-12	NS	29	8.0 km north of Rte 97 at Chetwynd		<u>1100</u>	<u>1300</u>	<u>1400</u>	1600	1400
43-15	NS	29	2.0 km south of Post Office at Hudsons Hope		<u>870</u>	<u>1100</u>	n/a	<u>1200</u>	<u>900</u>
43-17	EW		W.A.C. Bennett Dam Rd, 1.0 km west of Rte 29		<u>680</u>	<u>790</u>	n/a	n/a	<u>800</u>
43-16	NS	29	1.0 km north of Post Office at Hudsons Hope		<u>870</u>	<u>1100</u>	n/a	n/a	<u>1000</u>
44-11	NS	29	Approx 40 km east of Hudsons Hope and 40 km west of Fort Saint John		<u>690</u>	<u>900</u>	n/a	n/a	<u>800</u>
44-3	NS	29	0.5 km west of Rte 97 at Charlie Lake		<u>1100</u>	1300	1500	1500	<u>1400</u>
44-7	NS	97	Rte 97, 0.5 km south of Rte 29 at Charlie Lake		3700	4600	4800	4700	n/a
44-4	NS	97	Rte 97, 0.5 km north of Rte 29 at Charlie Lake		2300	<u>2500</u>	<u>3500</u>	2900	n/a



31-7	EW	3A	Rte 3A, 0.8 km west of Rte 31 at Balfour		2800	2900	n/a	3000	n/a
31-8	NS	31	1.2 km north of Rte 3A at Balfour		1900	1800	n/a	1900	2200
34-10	NS	31	1.0 km south of Kaslo River Bridge in Kaslo		n/a	<u>1900</u>	<u>1700</u>	n/a	<u>2200</u>
34-11	EW	31A	Rte 31A, 0.8 km south of Rte 31 in Kaslo		n/a	<u>800</u>	<u>700</u>	n/a	<u>700</u>
34-12	NS	31	1.2 km north of Rte 31A in Kaslo		n/a	<u>850</u>	<u>1000</u>	n/a	<u>1200</u>
34-17	NS	31	Rte 31, approximately 12 km south of Rte 23, at Galena Bay						100
34-14	NS	23	Rte 23, 0.2 km south of Galena Bay ferry terminal		n/a	<u>700</u>	<u>900</u>	n/a	<u>900</u>

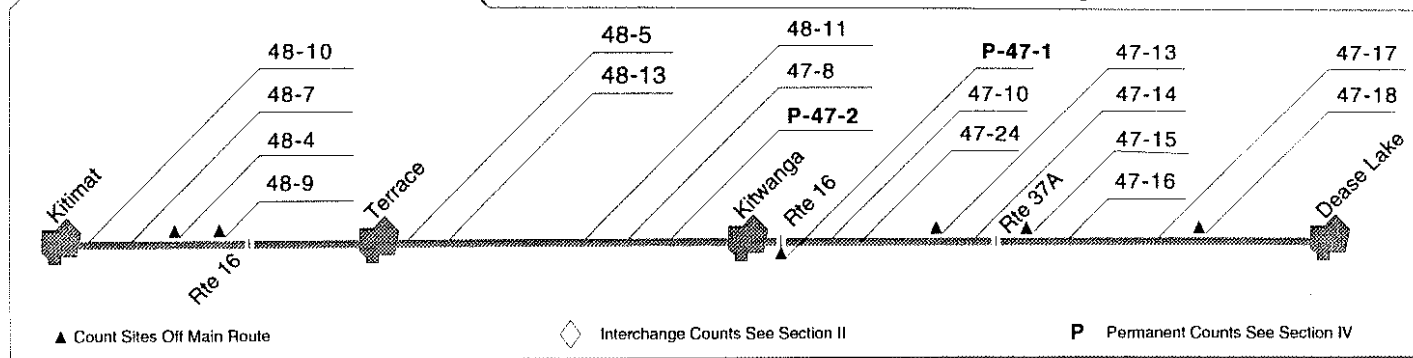
Rte 33 Rock Creek–Kelowna Hwy



Loc	Dir	Rte	Location description	SADT:	1989	1990	1991	1992	1993
P-33-1	EW	3	Rte 3, 0.2 km east of Rock Creek cut-off road (formerly Location 33-11)		2500	<u>2700</u>	2900	2056	2243
33-2	EW	3	Rte 3, 1.4 km east of Rte 33 at Rock Creek		3900	3900	4300	4000	4500
P-33-2	NS	33	Just north of Rock Creek cut-off road (formerly Location 33-1)		<u>2000</u>	<u>1900</u>	<u>2100</u>	<u>2200</u>	2126
25-16	NS	33	1.6 km south of junction with Rutland-Belgo Rd in Kelowna		7000	<u>8200</u>	<u>9200</u>	9100	9000
25-12	NS	97	Rte 97, 0.6 km south of Spall St in Kelowna		44000	47400	48300	47700	51400
25-4	NS	97	Rte 97, 0.3 km south of Sexsmith-Old Vernon-Rutland Rd junction at Reids Corner		21800	24500	<u>28800</u>	26300	30600

Kitimat to Dease Lake

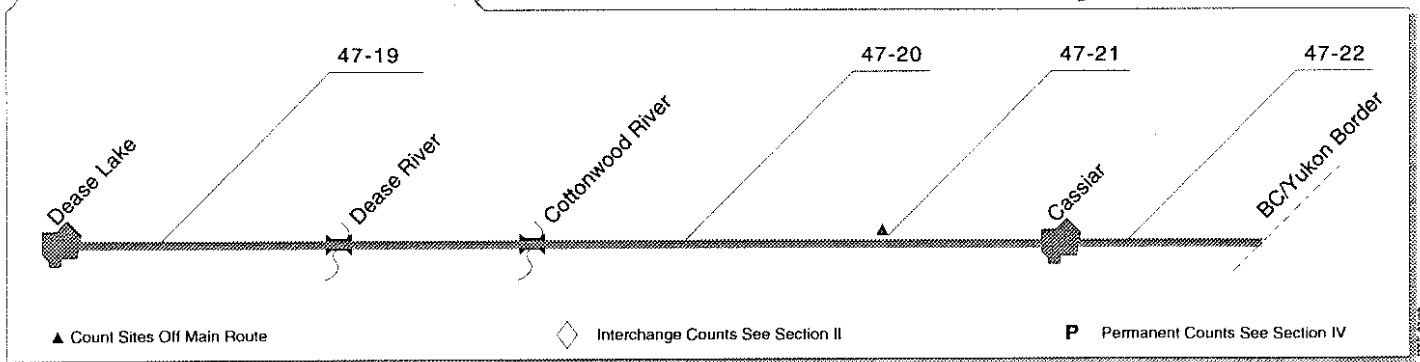
Rte 37 Kitimat–Cassiar Hwy



Loc	Dir	Rte	Location description	SADT:	1989	1990	1991	1992	1993
48-10	NS	37	At Kitimat River Bridge, north of Kitimat		2500	2400	2200	2300	2100
48-7	NS	37	0.3 km south of Rte 16/37 at Terrace		5800	5500	5200	5300	6200
48-4	EW		On west end of Old Skeena River Bridge at Terrace		<u>7600</u>	<u>7300</u>	<u>6500</u>	n/a	n/a
48-9	EW	16	Rte 16, 0.2 km west of Rte 37 at Terrace		11200	11700	11300	11700	12100
48-5	EW	16/37	0.2 km east of Rte 37 at Terrace		13300	13500	12200	13100	13000
48-13	EW	16/37	0.5 km east of Clark Street at Terrace						6600
48-11	EW	16/37	On Kleanza (Gold) Creek Bridge, west of Kleanza Creek Provincial Park		2600	2500	n/a	2500	n/a
47-8	EW	16/37	On Coyote Creek Bridge, west of Cedarvale Rd		<u>2900</u>	<u>2800</u>	n/a	n/a	<u>2000</u>
P-47-2	EW	16/37	just west of Rte 37, near Kitwanga (formerly Location 47-12)		2400	2200	2000	1900	2174
P-47-1	EW	16	Rte 16, just east of Rte 37, near Kitwanga (formerly Location 47-11)		2200	2000	2200	2200	2102
47-10	NS	37	At Skeena River Bridge at Kitwanga		<u>3800</u>	<u>3800</u>	n/a	2000	n/a
47-24	NS	37	0.1 km south of Forest Service Rd, north of Kitwanga		n/a	n/a	<u>1000</u>	n/a	<u>1100</u>
47-13	NS		Nass River Rd, 0.1 km south of the entrance to Rte 37		n/a	<u>80</u>	n/a	<u>100</u>	n/a
47-14	NS	37	16 km south of Meziadin Junction		<u>1500</u>	<u>1200</u>	<u>1200</u>	<u>1400</u>	<u>1900</u>
47-15	EW	37A	Rte 37A, Stewart-Meziadin Hwy, 18 km west of Meziadin Junction		<u>2100</u>	<u>1300</u>	<u>1200</u>	<u>1200</u>	<u>1200</u>
47-16	NS	37	1.0 km north of Meziadin Junction		<u>1000</u>	<u>750</u>	<u>1000</u>	<u>1100</u>	<u>900</u>
47-17	NS	37	0.5 km south of Dease Lake Junction		<u>870</u>	<u>600</u>	n/a	<u>800</u>	n/a
47-18	EW		Telegraph Creek Rd, 0.5 km west of Rte 37		<u>880</u>	<u>600</u>	n/a	<u>200</u>	n/a

Dease Lake to Cassiar

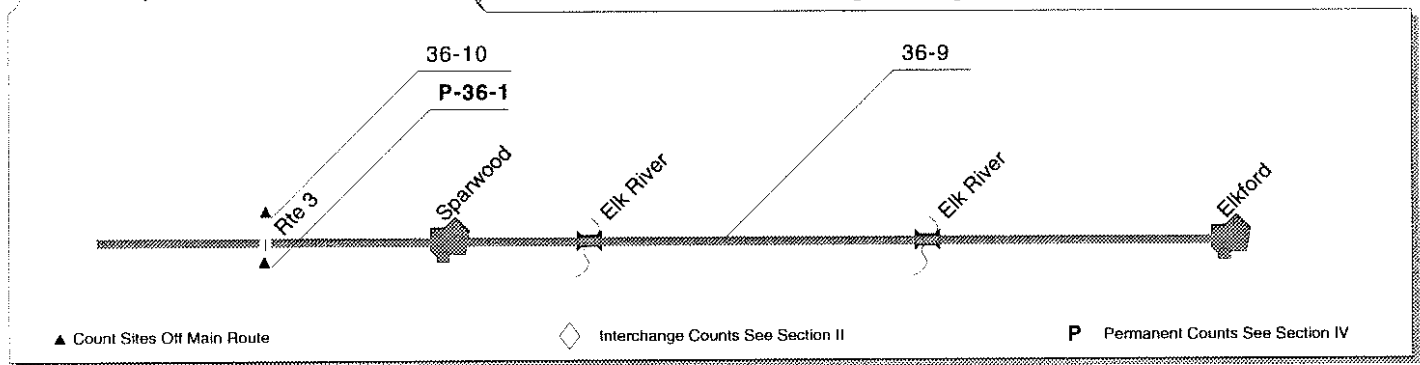
Rte 37 Kitimat–Cassiar Hwy



Loc	Dir	Rte	Location description	SADT:	1989	1990	1991	1992	1993
47-19	NS	37	2.0 km north of Dease Lake Junction		650	650	n/a	1200	1000
47-20	NS	37	2.0 km south of Cassiar Junction		510	610	n/a	600	700
47-21	EW		Cassiar Rd, 0.2 km west of Cassiar Junction		430	420	n/a	300	300
47-22	NS	37	0.1 km north of Cassiar Junction		480	500	n/a	500	700

Sparwood to Elkford

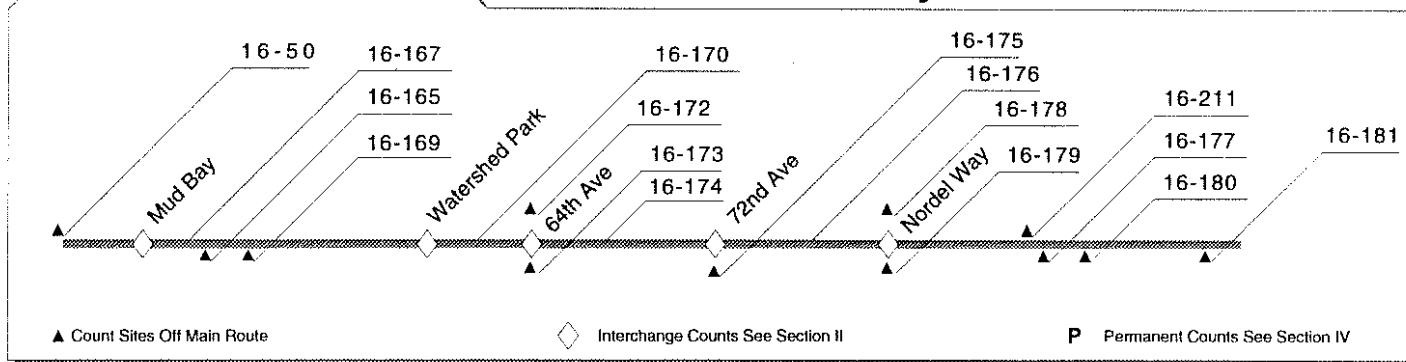
Rte 43 Elk Valley Hwy



36-10	EW	3	Rte 3, 3.0 km west of Douglas Fir Rd, west of Sparwood		4300	4600	5100	4700	5300
36-9	NS	43	Elk Valley Hwy, 0.2 km north of Elk River Bridge, north of Sparwood		3800	4700	4400	4600	4500
P-36-1	EW	3	Rte 3, 1.0 km west of BC-Alberta boundary in Crowsnest Pass (formerly Location 36-6)		3500	3600	3833	3687	4167

Mud Bay to Nordel Way

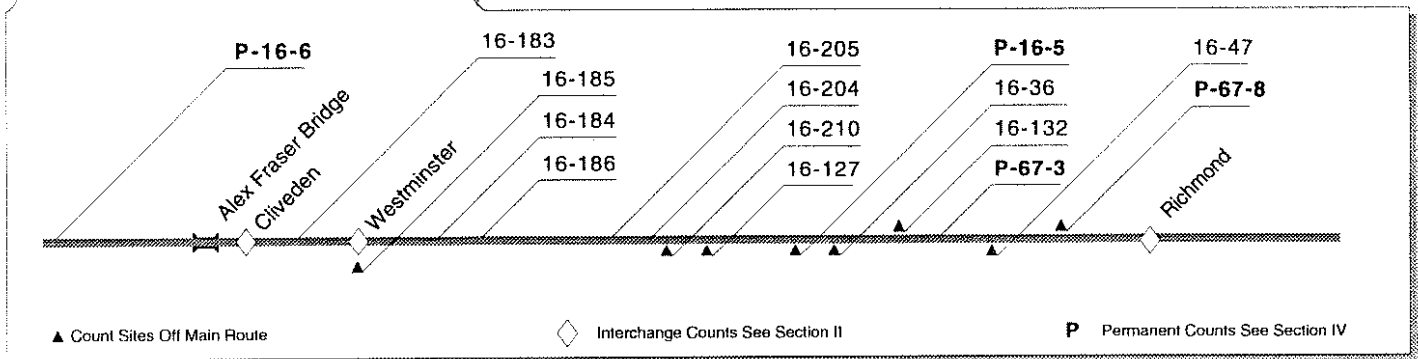
Rte 91 Annacis Hwy



Loc	Dir	Rte	Location description	SADT:	1989	1990	1991	1992	1993
16-50	EW	99	Rte 99, 0.3 km east of Matthews Rd Interchange in Delta		31100	31000	<u>33200</u>	31800	n/a
16-167	NS	91	0.3 km north of Mud Bay Interchange at Rte 99		17400	17700	18300	18800	20000
16-165	EW	99	Rte 99, just east of Rte 91 in Delta		37900	<u>38500</u>	43100	40200	<u>45800</u>
16-169	EW	10	Rte 10, 0.2 km west of Rte 91 in Delta		15600	<u>17200</u>	n/a	15900	17000
16-170	NS	91	0.2 km south of 64 Ave Connector in Delta		20500	21000	<u>23000</u>	21900	n/a
16-172	EW		64 Ave, 0.1 km west of Rte 91 Interchange		<u>5100</u>	<u>3900</u>	n/a	n/a	n/a
16-173	EW		64 Ave, 0.1 km east of Rte 91 Interchange		n/a	8400	n/a	8000	n/a
16-174	NS	91	0.3 km south of 72 Ave Connector		28400	30000	32500	34000	n/a
16-175	EW		72 Ave, 0.3 km east of Rte 91		17300	n/a	n/a	20400	20600
16-178	EW		Nordel Way, 0.2 km west of Nordel Weigh Scale in Delta		11600	12300	12900	<u>15500</u>	n/a
16-179	EW		Nordel Way, 0.2 km east of Rte 91 in Delta		n/a	n/a	30300	29200	n/a
16-176	NS	91	0.2 km north of 72 Ave Connector		42000	45000	45500	47200	50600
16-211	EW		River Rd, 0.1 km west of Nordel Way in Delta		<u>15200</u>	<u>15000</u>	<u>17500</u>	16300	16000
16-177	EW		Nordel Way, just east of the Rte 91 northbound ramp to Nordel Way westbound		<u>16900</u>	n/a	18300	19400	20600
16-180	EW		Nordel Way, 0.3 km east of 84th Ave Connector		15700	17500	18800	19700	n/a
16-181	EW		84th Ave Connector, 0.1 km east of Nordel Way		10300	10300	10600	10200	11000

Nordel Way to Richmond

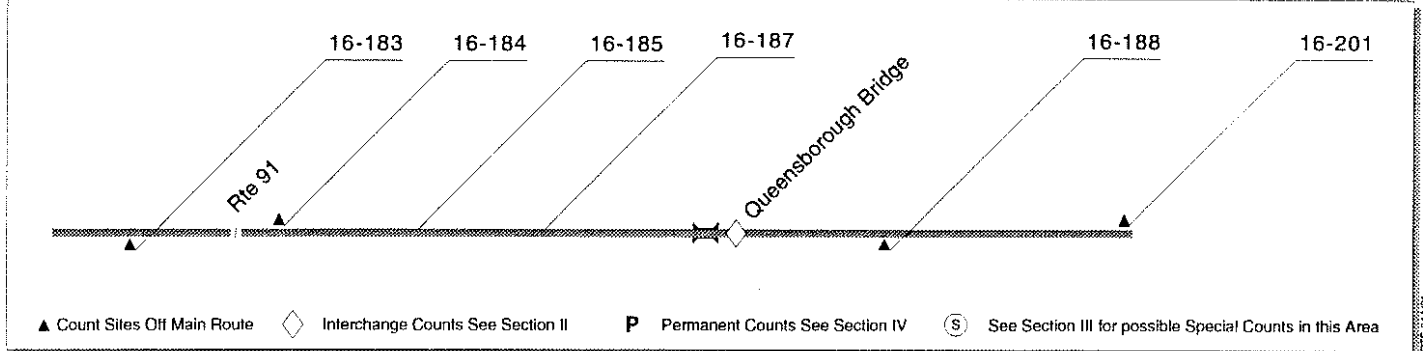
Rte 91 Annacis Hwy



Loc	Dir	Rte	Location description	SADT:	1989	1990	1991	1992	1993
P-16-6	NS		At the south end of the Alex Fraser Bridge in Delta		60102	68996	70429	73334	75241
16-183	NS	91	0.2 km north of the Cliveden Interchange in Delta		66700	<u>66500</u>	71200	71800	n/a
16-185	NS	91A	Rte 91A, 0.8 km north of the Westminster Interchange		40200	<u>41200</u>	38700	42800	<u>47000</u>
16-184	EW	91	0.3 km west of the Westminster Intersection		43800	53700	54400	50800	n/a
16-205	EW	91	0.5 km east of No. 6 Rd in Richmond		40300	49100	n/a	44500	n/a
16-204	EW	91	0.5 km west of Knight St at Jacombs Rd in Richmond		37900	51700	47700	54400	n/a
16-210	NS		Knight St, just south of Cambie Rd		51400	58000	n/a	n/a	n/a
16-127	NS		Knight St, at the Rte 91 overpass		24000	20500	20200	19200	n/a
P-16-5	NS		On south approach of Knight St Bridge in Richmond		75556	78029	82262	84803	86718
16-36	NS		No. 5 Rd, north of Rte 91 ramps in Richmond		9200	8700	8300	7700	7700
16-132	NS		No. 5 Rd, 0.1 km north of Westminster Hwy in Richmond		13000	8700	n/a	n/a	n/a
P-67-3	EW	91	At the east end of the Rte 99 overpass in Richmond (formerly Location 16-203)		22700	31400	31700	32000	37611
16-47	NS	99	Rte 99, 0.2 km north of the Richmond Interchange (Rte 99/Rte 91)		46500	53700	52500	52100	53300
P-67-8	NS	99	just south of Westminster Hwy Overpass in Richmond (formerly Location 16-38)		67800	72500	71600	72400	55959

New Westminster

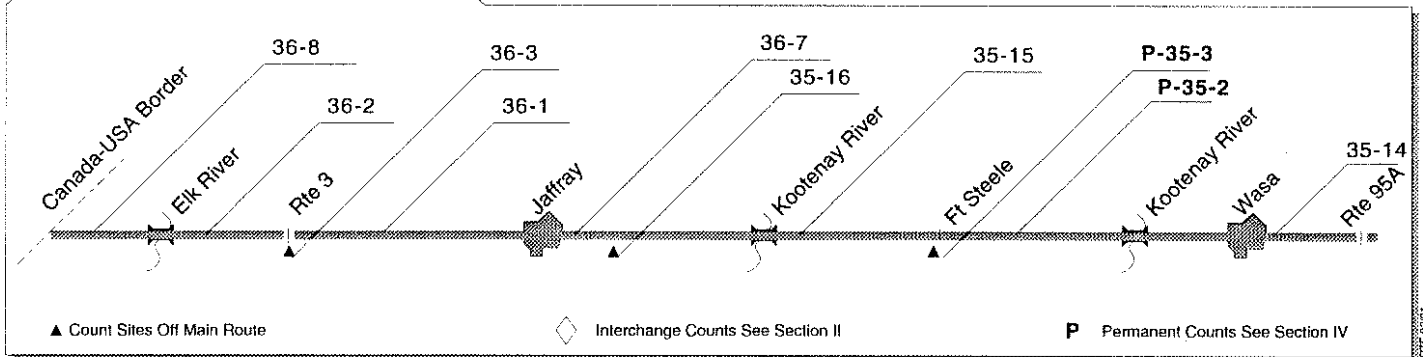
Rte 91A Queensborough Connector



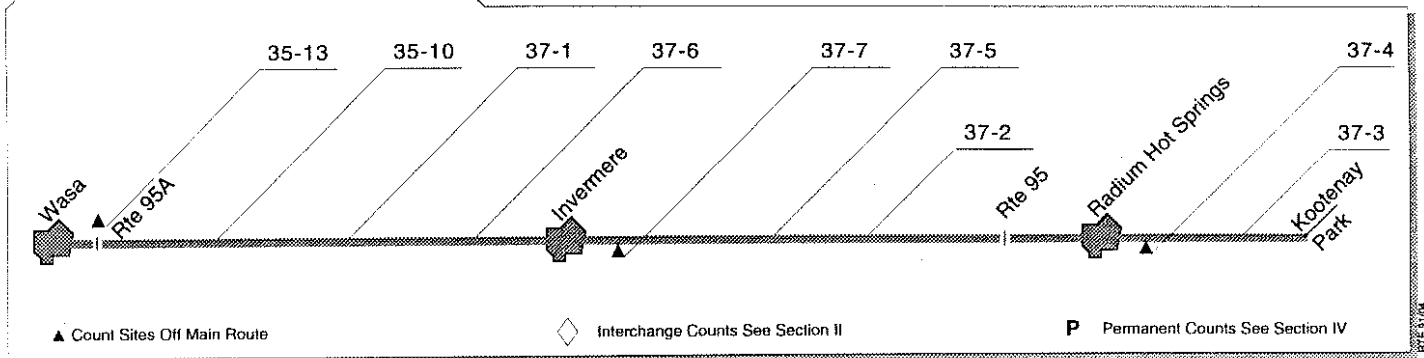
Loc	Dir	Rte	Location description	SADT:	1989	1990	1991	1992	1993
16-183	NS	91	Rte 91, 0.2 km north of the Cliveden Interchange in Delta		66700	<u>66500</u>	71200	71800	n/a
16-184	EW	91	Rte 91, 0.3 km west of the Westminster Interchange		43800	53700	54400	50800	n/a
16-185	NS	91A	0.8 km north of the Westminster Interchange		40200	<u>41200</u>	38700	42800	<u>47000</u>
16-187	NS	91A	At the south end of the Queensborough Bridge		54100	n/a	n/a	57900	n/a
16-188	NS		Queensborough Industrial Loop Rd at Annacis Swing Bridge		<u>4800</u>	<u>5100</u>	n/a	n/a	<u>5400</u>
16-201	EW		Marine Way, 0.5 km west of the Queensborough Bridge		<u>37400</u>	36500	37800	39600	41300

Canada/USA Border to Wasa

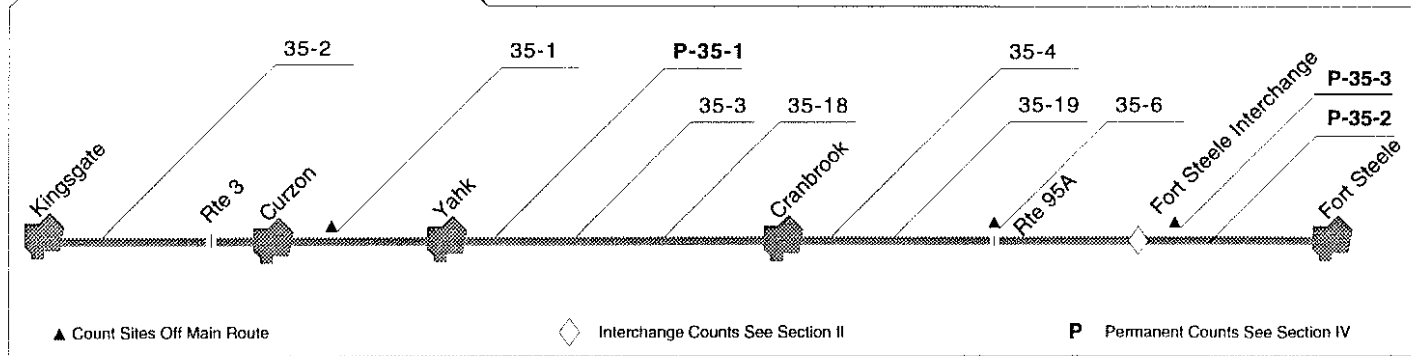
Rte 93 Elko-Roosville-Radium Hot Springs Hwy



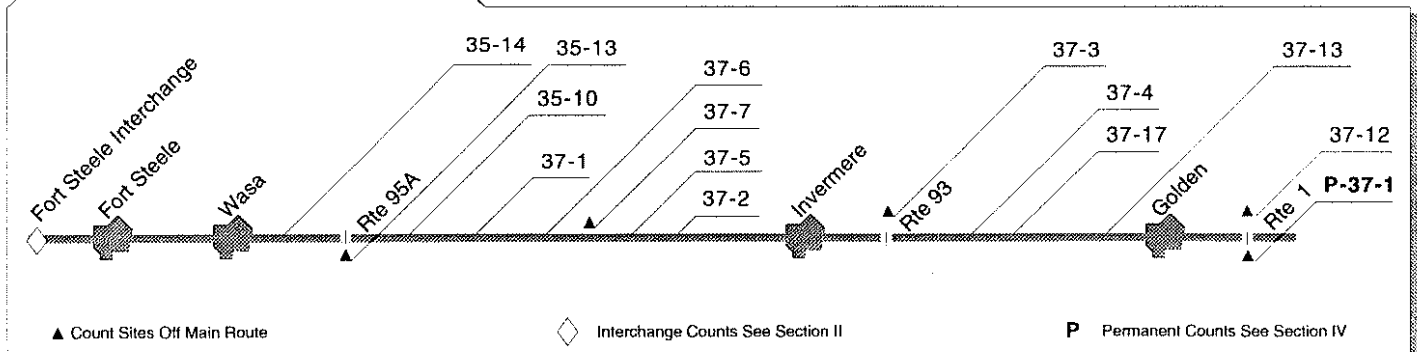
36-8	NS	93	1.1 km north of Canada-USA border at Roosville		<u>1400</u>	<u>1300</u>	1400	1300	1100
36-2	NS	93	0.3 km south of Rte 3 at Elko		<u>1700</u>	<u>1400</u>	n/a	1200	n/a
36-3	EW	3	Rte 3, 0.2 km east of Rte 93 at Elko		4300	4400	n/a	<u>5300</u>	n/a
36-1	EW	3/93	0.2 km west of Rte 3 at Elko		4400	4400	4800	4600	5100
36-7	EW	3/93	2.8 km east of access to Wardner		4300	4400	n/a	4500	5000
35-16	NS		Fort Steele-Bull River Rd, 0.2 km north of Rte 3/93, east of Wardner		<u>430</u>	<u>400</u>	n/a	n/a	400
35-15	EW	3/93	0.2 km west of access to Wardner		4100	4200	n/a	4400	4900
P-35-3	EW	3/93	At the Fort Steele Interchange (formerly Location 35-7)		4800	4324	4491	4415	5037
P-35-2	NS	93/95	At the Fort Steele Interchange (formerly Location 35-11)		4600	4036	4172	4319	4912
35-14	NS	93/95	0.6 km south of Rte 95A, north of Wasa		3800	3200	n/a	3700	4000



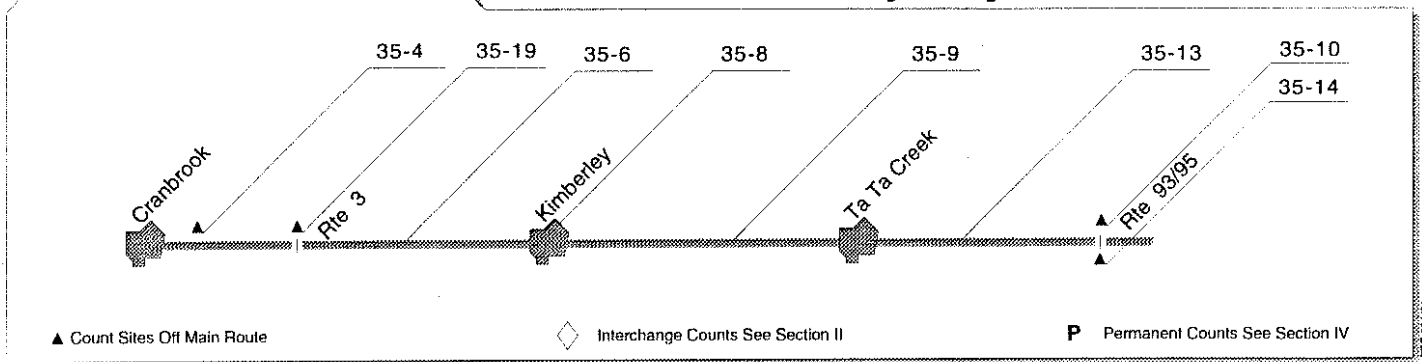
Loc	Dir	Rte	Location description	SADT:	1989	1990	1991	1992	1993
35-13	NS	95A	Rte 95A, 0.3 km south of Rte 93/95, north of Wasa		<u>2500</u>	1650	1700	1600	1900
35-10	NS	93/95	0.3 km north of Rte 93/95 and Rte 95A junction, north of Wasa		4200	3700	3700	3800	4200
37-1	NS	93/95	0.2 km south of Invermere Westside Rd, north of Dutch Creek		3700	3900	<u>4700</u>	n/a	4300
37-6	NS	93/95	0.6 km south of Invermere-Athalmer Rd		<u>8800</u>	7100	n/a	8100	n/a
37-7	EW		Invermere-Athalmer Rd, 0.3 km west of Rte 93/95		7800	7000	8200	7600	9400
37-5	NS	93/95	0.6 km north of Invermere-Athalmer Rd		7200	6300	7200	7500	6700
37-2	NS	93/95	1.6 km south of Rte 95 at Radium Hot Springs		7300	6300	7100	n/a	7700
37-4	NS	95	Rte 95, 1.6 km north of Rte 93 at Radium Hot Springs		<u>3200</u>	2300	2300	2200	2500
37-3	NS	93	Just south of Kootenay National Park Gate at Radium Hot Springs		<u>6200</u>	5300	6200	5400	n/a



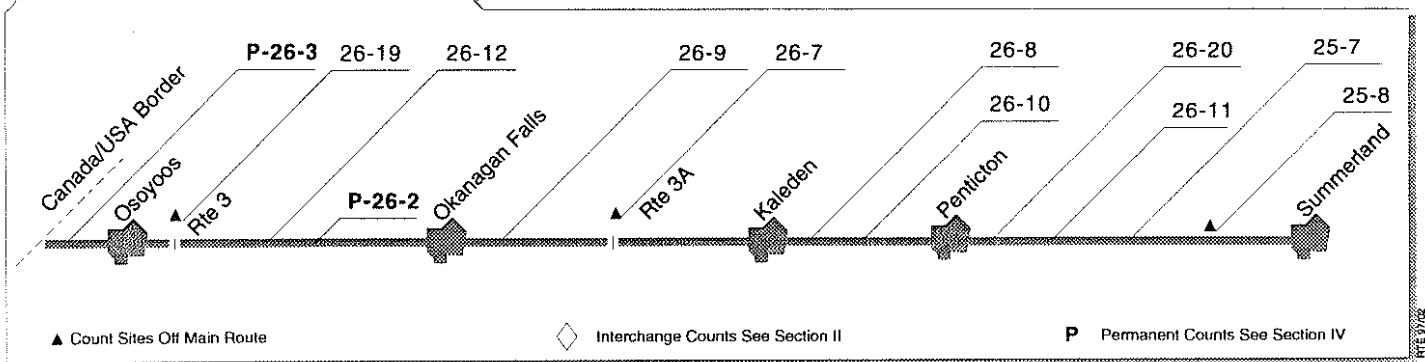
Loc	Dir	Rte	Location description	SADT:	1989	1990	1991	1992	1993
35-2	NS	95	0.2 km south of Rte 3 at Curzon		<u>2600</u>	<u>2300</u>	1900	1900	1800
35-1	EW	3	Rte 3, 0.3 km west of Rte 95 at Curzon		<u>4100</u>	3000	2800	3000	3500
P-35-1	EW	3/95	2.4 km east of Moyie River Bridge in Yahk		4076	4120	4254	4239	4396
35-3	EW	3/95	3.1 km east of Moyie Ave in Moyie		n/a	4500	n/a	4900	5200
35-18	EW	3/95	1.3 km west of Jim Smith Lake Rd, west of Cranbrook		<u>7600</u>	6200	6200	6300	7100
35-4	EW	3/95	0.6 km west of Rte 95A, east of Cranbrook		<u>13700</u>	n/a	n/a	n/a	n/a
35-19	EW	3/95	Rte 3/95, at the junction with Rte 95a, east of cranbrook		n/a	n/a	7700	n/a	8900
35-6	NS	95A	Rte 95A, 2.9 km north of Rte 3/95, east of Cranbrook		<u>5400</u>	5100	n/a	n/a	6700
P-35-3	EW	3/93	Rte 3/93, 0.8 km east of Rte 95 at Fort Steele Interchange (formerly Location 35-7)		4800	4324	4491	4415	5037
P-35-2	NS	93/95	At Fort Steele Interchange (formerly Location 35-11)		4600	4036	4172	4319	4912



Loc	Dir	Rte	Location description	SADT:	1989	1990	1991	1992	1993
35-14	NS	93/95	0.6 km south of Rte 95A, north of Wasa		3800	3200	n/a	3700	4000
35-13	NS	95A	Rte 95A, 0.3 km south of Rte 93/95, north of Wasa		<u>2500</u>	1650	1700	1600	1900
35-10	NS	93/95	0.3 km north of Rte 93/95 and Rte 95A junction, north of Wasa		4200	3700	3700	3800	4200
37-1	NS	93/95	0.2 km south of Invermere Westside Rd, north of Dutch Creek		3700	3900	<u>4700</u>	n/a	4300
37-6	NS	93/95	0.6 km south of Invermere-Athalmer Rd		<u>8800</u>	7100	n/a	8100	n/a
37-7	EW		Invermere-Athalmer Rd, 0.3 km west of Rte 93/95		7800	7000	8200	7600	9400
37-5	NS	93/95	0.6 km north of Invermere-Athalmer Rd		7200	6300	7200	7500	6700
37-2	NS	93/95	1.6 km south of Rte 93 at Radium Hot Springs		7300	6300	7100	n/a	7700
37-3	NS	93	Rte 93, just south of Kootenay National Park Gate at Radium Hot Springs		<u>6200</u>	5300	6200	5400	n/a
37-4	NS	95	1.6 km north of Rte 93 at Radium Hot Springs		<u>3200</u>	2300	2300	2200	2500
37-17	NS	95	0.2 km south of Josef Rd, 1.8 km north of Spillimacheen		<u>1600</u>	1250	1100	n/a	1300
37-13	NS	95	4.2 km south of Rte 1, south of Golden		3900	3600	3900	4000	4000
37-12	EW	1	Rte 1, 3.2 km west of Rte 95 at Golden		8900	8900	8500	8900	9700
P-37-1	EW	1	Rte 1, 2.5 km east of Rte 95 at Golden (formerly Location 37-14)		7800	7300	7412	7453	8025



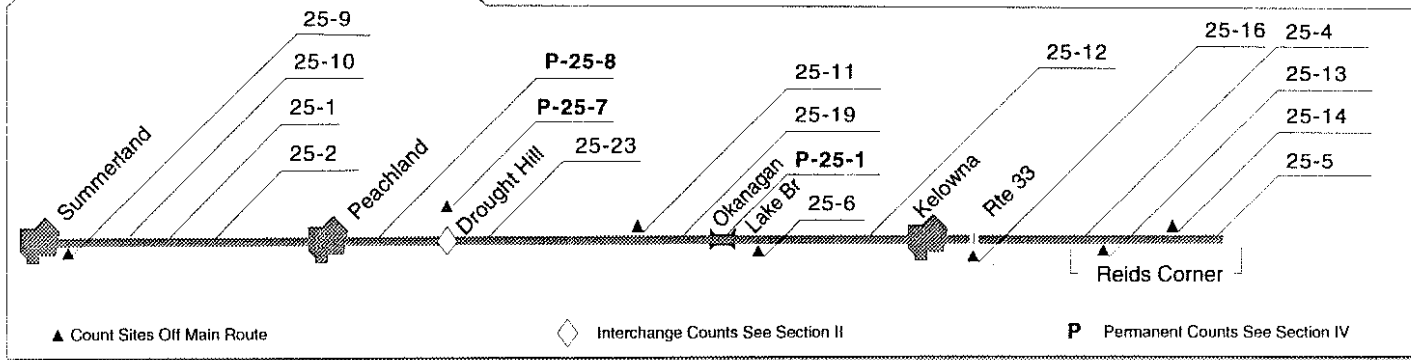
Loc	Dir	Rte	Location description	SADT:	1989	1990	1991	1992	1993
35-4	EW	3/95	Rte 3/95, 0.6 km west of Rte 95A, east of Cranbrook		<u>13700</u>	n/a	n/a	n/a	n/a
35-19	EW	3/95	Rte 3/95, at the junction of Rte 95A, east of Cranbrook		n/a	n/a	7700	n/a	8900
35-6	NS	95A	2.9 km north of Rte 3/95, east of Cranbrook		<u>5400</u>	5100	n/a	n/a	6700
35-8	NS	95A	1.0 km north of 304th Ave in Kimberley		6100	<u>6100</u>	7300	6900	6800
35-9	NS	95A	0.2 km north of highways maintenance yard at Kimberley		3000	2700	n/a	3000	3300
35-13	NS	95A	0.3 km south of Rte 93/95, north of Ta Ta Creek		<u>2500</u>	1650	1700	1600	1900
35-14	NS	93/95	Rte 93/95, 0.6 km south of Rte 95A, north of Wasa		3800	3200	n/a	3700	4000
35-10	NS	93/95	Rte 93/95, 0.3 km north of Rte 95A, north of Wasa		4200	3700	3700	3800	4200



Loc	Dir	Rte	Location description	SADT:	1989	1990	1991	1992	1993
P-26-3	NS	97	Just north of the Canada/USA border, south of Osoyoos (formerly Location 26-13)		4300	4800	4250	4249	3912
26-19	EW	3	Rte 3, 0.1 km west of Rte 3A/97, north of Osoyoos		n/a	2900	3200	3500	3900
26-12	EW	3A/97	0.3 km north of Rte 3, west of Osoyoos		<u>8400</u>	<u>8000</u>	n/a	8100	n/a
P-26-2	EW	3A/97	7.8 km south of Rte 97 at Kaleden Junction and south of Okanagan Falls		6091	6253	6662	6690	7056
26-9	EW	3A/97	0.5 km south of Rte 97 at Kaleden Junction		7600	7900	n/a	8500	<u>8900</u>
26-7	EW	3A	Rte 3A, 0.3 km west of Rte 97 at Kaleden Junction		5700	5500	3700	4100	n/a
26-8	NS	97	0.3 km north of Rte 3A at Kaleden Junction		12200	13800	11300	11500	14000
26-10	NS	97	1.1 km south of the railroad crossing, south of Penticton		13900	15400	13800	13500	14400
26-20	NS	97	Channel Parkway, 0.5 km north of Skaha Lake Rd in Penticton		13700	14900	12800	13800	14600
26-11	NS	97	0.3 km north of Okanagan River Bridge, north of Penticton		16300	<u>20800</u>	17100	17700	18900
25-7	NS	97	0.3 km south of Lakeshore Dr at Summerland		14800	n/a	15100	15800	16600
25-8	NS		Rosedale Ave, just south of Pineo St, west of Rte 97 at Summerland		6000	6000	n/a	6300	n/a

Summerland to Kelowna

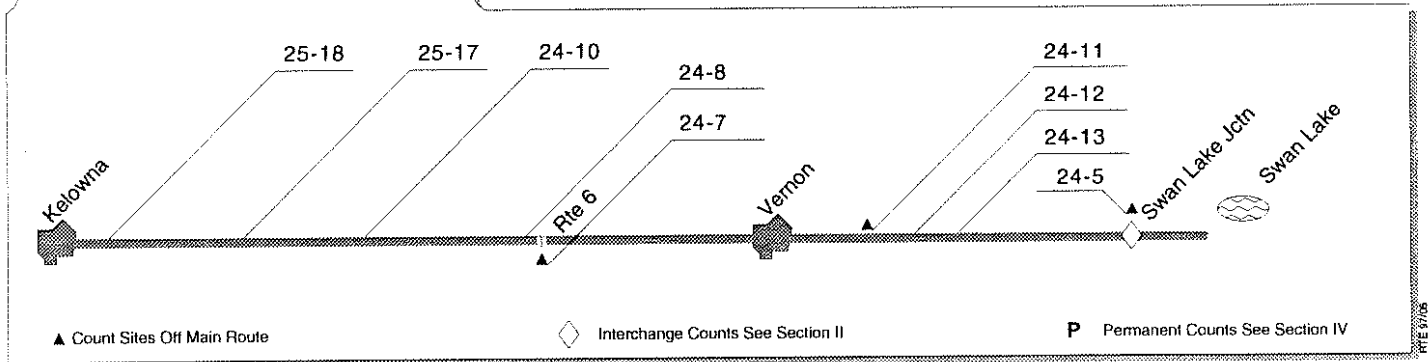
Rte 97 Okanagan Hwy



Loc	Dir	Rte	Location description	SADT:	1989	1990	1991	1992	1993
25-9	EW		Peach Orchard Rd, 0.2 km east of Rte 97 at Summerland		<u>2100</u>	<u>2000</u>	n/a	<u>2300</u>	n/a
25-10	NS	97	Between Peach Orchard Rd and Rosedale Ave at Summerland		10100	n/a	n/a	12100	11500
25-1	NS	97	0.3 km north of Rosedale Ave at Summerland		11800	n/a	11600	12200	12600
25-2	NS	97	0.6 km south of Princeton Ave at Peachland		10800	11100	10900	11200	11400
P-25-8	NS	97	Just south of Seclusion Bay underpass at Drought Hill Interchange, north of Peachland				15712	16411	15705
P-25-7	EW	97C	Rte 97C, 0.1 km west of Rte 97 north of Peachland				5541	5630	6042
25-23	NS	97	0.1 km south of Bartley Rd, Westbank					27700	30700
25-3	NS	97	0.2 km south of Westside Rd, north of Westbank		37400	36600	37200	40400	40800
25-11	NS		Westside Rd, 1.6 km north of Rte 97, north of Westbank		n/a	<u>3700</u>	3100	3000	3300
25-19	NS	97	0.3 km north of Westside Rd, south of Kelowna		n/a	34200	n/a	42300	n/a
P-25-1	NS	97	On the Okanagan Lake Bridge		36378	38189	41867	43657	45629
25-6	NS		Lakeshore Dr, 0.6 km south of Bluebird Rd in Kelowna		n/a	9500	n/a	9300	n/a
25-12	NS	97	0.6 km south of Spall St in Kelowna		44000	47400	48300	47700	51400
25-16	NS	33	Rte 33, 1.6 km south of junction with Rutland-Belgo Rd in Kelowna		7000	<u>8200</u>	<u>9200</u>	9100	9000
25-4	NS	97	0.3 km south of Sexsmith-Old Vernon-Rutland Rd junction at Reids Corner		21800	24500	<u>28800</u>	26300	30600
25-13	NS		Rutland Rd, 0.3 km south of Rte 97 at Reids Corner		5800	6100	6300	6900	8200
25-14	EW		Old Vernon Rd, 0.2 km east of Rte 97 at Reids Corner		4200	4500	4800	n/a	6400
25-5	NS	97	1.0 km north of Sexsmith-Old Vernon-Rutland Rd Junction at Reids Corner		19800	20600	22600	n/a	26600

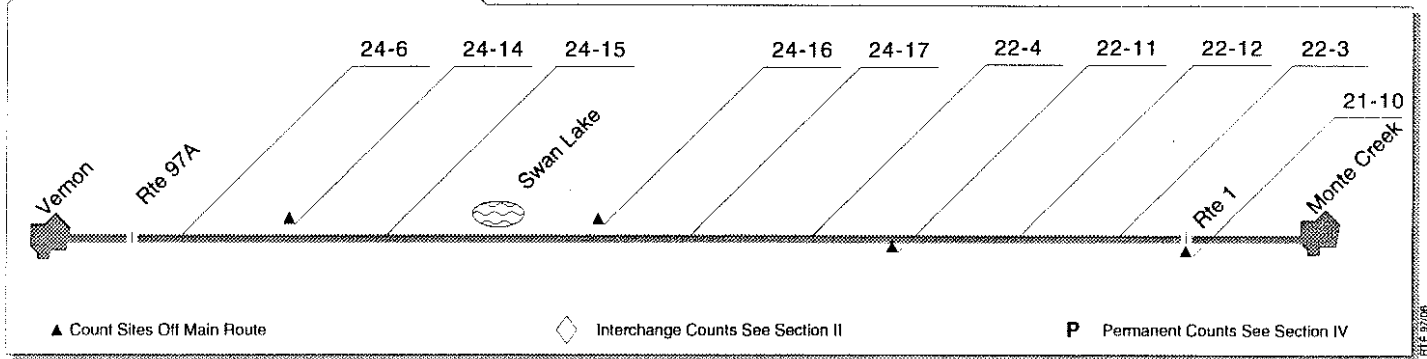
Kelowna to Swan Lake

Rte 97 Okanagan Hwy



Loc	Dir	Rte	Location description	SADT:	1989	1990	1991	1992	1993
25-18	NS	97	0.6 km north of main Kelowna Airport Access Rd		16900	17600	19600	20800	22900
25-17	NS	97	Just south of Beaver Lake Rd in Winfield		16200	18200	20600	n/a	23100
24-10	NS	97	0.3 km south of Oyama Rd at Oyama		14100	n/a	15800	15600	17500
24-8	NS	97	4.7 km south of Rte 6 at Vernon and 0.8 km south of Kickwillie Loop		13300	13800	15000	16100	17000
24-7	EW	6	Rte 6, 1.8 km east of Kalamalka Rd in Vernon		10700	10500	10900	11100	12200
24-11	NS		Old Kamloops Rd, 0.3 km north of 43rd Ave in Vernon		5100	5000	4900	n/a	5200
24-12	NS	97	0.8 km north of 48th Ave in Vernon		20600	20500	20200	12000	13300
24-13	NS	97	0.2 km south of Rte 97A at Swan Lake		18900	19500	n/a	20000	22200
24-5	NS	97A	Rte 97A, 0.5 km north of Rte 97 at Swan Lake		n/a	13900	14400	15100	16400

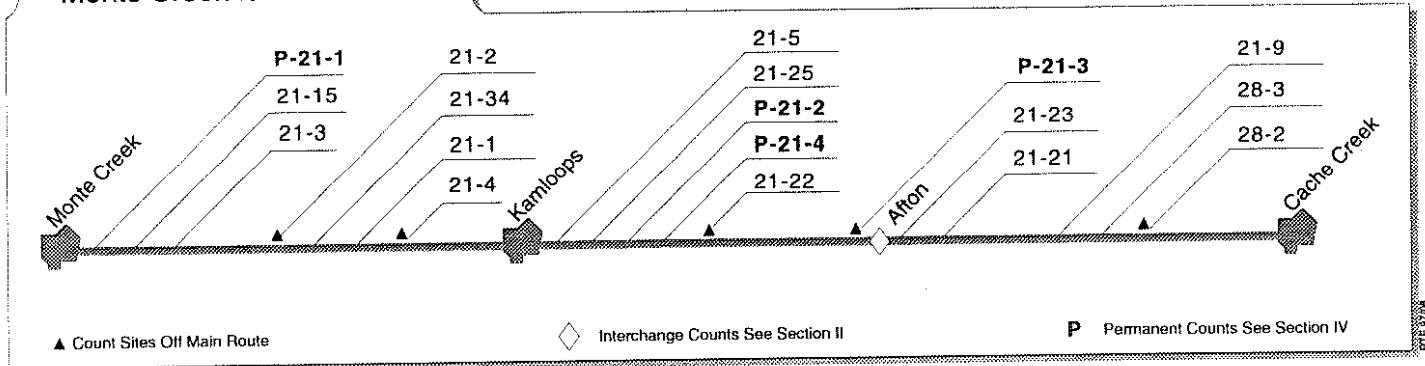
Rte 97 Vernon–Monte Creek Hwy



Loc	Dir	Rte	Location description	SADT:	1989	1990	1991	1992	1993
24-6	NS	97	0.2 km north of Rte 97A at Swan Lake and south of Old Kamloops Rd		6400	6500	6000	6700	7300
24-14	NS		Old Kamloops Rd, 0.6 km south of Rte 97		3300	3400	n/a	3100	3500
24-15	NS	97	0.2 km north of Old Kamloops Rd		8700	8900	n/a	8800	9500
24-16	NS		Westside Rd, 0.2 km south of Rte 97, north of Vernon		3000	3000	3200	3500	4100
24-17	NS	97	0.2 km north of Westside Rd, north of Vernon		5300	n/a	4600	4400	4600
22-4	NS	97	At Salmon River Bridge, south of Salmon River Rd		5200	5200	4600	4400	4500
22-11	NS		Salmon River Rd, 0.2 km north of Rte 97		1100	1150	n/a	1100	n/a
22-12	NS	97	9 km north of Falkland Community Hall		4600	4700	3900	3800	4000
22-3	NS	97	3.2 km south of Rte 1 at Monte Creek		<u>4900</u>	4700	3600	3600	3800
21-10	EW	1	Rte 1, 0.3 km east of Rte 97 at Monte Creek		8300	8300	8400	8500	9300

Monte Creek to Cache Creek

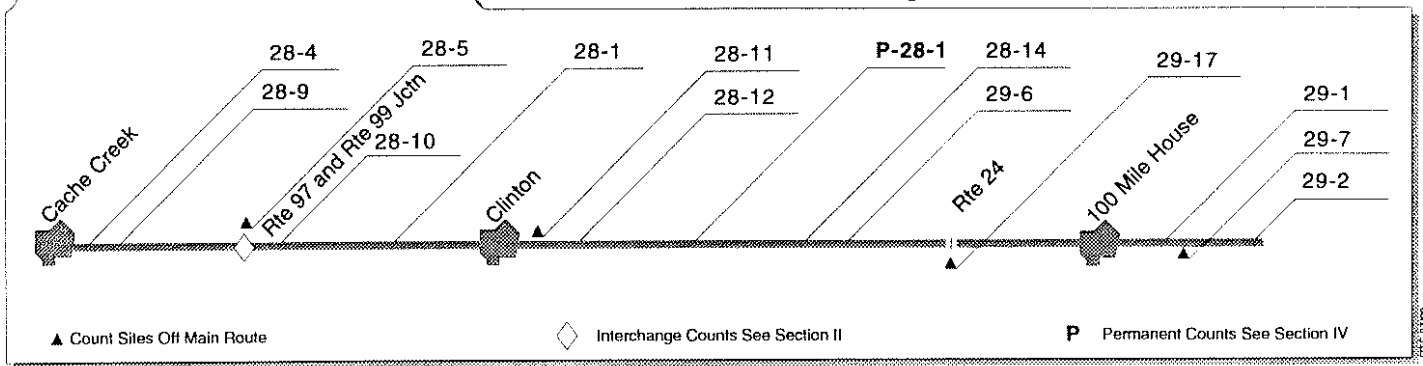
Rte 97 Trans Canada Hwy



Loc	Dir	Rte	Location description	SADT:	1989	1990	1991	1992	1993
P-21-1	EW	1/97	4.5 km west of Rte 97 at Monte Creek		13073	13211	11966	12352	13383
21-15	EW	1/97	1.5 km east of Pat Rd, east of Kamloops		14800	15100	n/a	16500	17100
21-3	EW	1/97	0.6 km east of Tanager Rd, east of Kamloops		21500	25200	22700	21800	25300
21-2	NS	5	Rte 5, 0.4 km north of Paul Lake Rd at Kamloops		9400	9500	9400	9700	n/a
21-34	EW	1/5/97	Just east of Columbia Street (Sagebrush Interchange) at Kamloops						15700
21-1	EW	1/5/97	0.3 km east of Rte 5A at Kamloops		30500	25900	27200	27100	29800
21-4	NS	5A	Rte 5A, 2.0 km south of Rte 1/5/97 at Kamloops		3500	3400	3500	3900	4200
21-5	EW	1/5/97	0.2 km west of Rte 5A at Kamloops		17600	17200	15700	17000	16200
21-25	EW	1/5/97	0.8 km west of Copperhead Dr overpass at Kamloops		n/a	13900	12900	14100	n/a
P-21-2	EW	1/97	Just west of Afton Interchange, west of Kamloops						1815
P-21-4	EW	1/97	Just east of Afton Interchange, west of Kamloops						6418
21-22	NS	5	Rte 5, 0.7 km south of Afton Interchange, west of Kamloops		n/a	9400	8900	9800	n/a
P-21-3	NS	5	Rte 5, just south of Afton Interchange, west of Kamloops						9795
21-23	EW	1/97	0.2 km west of Rte 5, west of Kamloops		n/a	4900	5000	5600	n/a
21-21	NS		Lac Le Jeune Rd, 0.3 km south of Sugarloaf Rd, south of Rte 1/5/97		1800	1900	n/a	900	800
21-9	EW	1/97	1.1 km west of Savona Bridge		4700	4300	4200	4500	4500
28-3	EW	1/97	1.6 km east of Rte 1 at Cache Creek		4700	4200	<u>7700</u>	4200	4400
28-2	NS	1	Rte 1, 0.2 km north of Ashcroft Rd (north junction) at Boston Flats		8500	7000	7000	7200	7800

Cache Creek to 100 Mile House

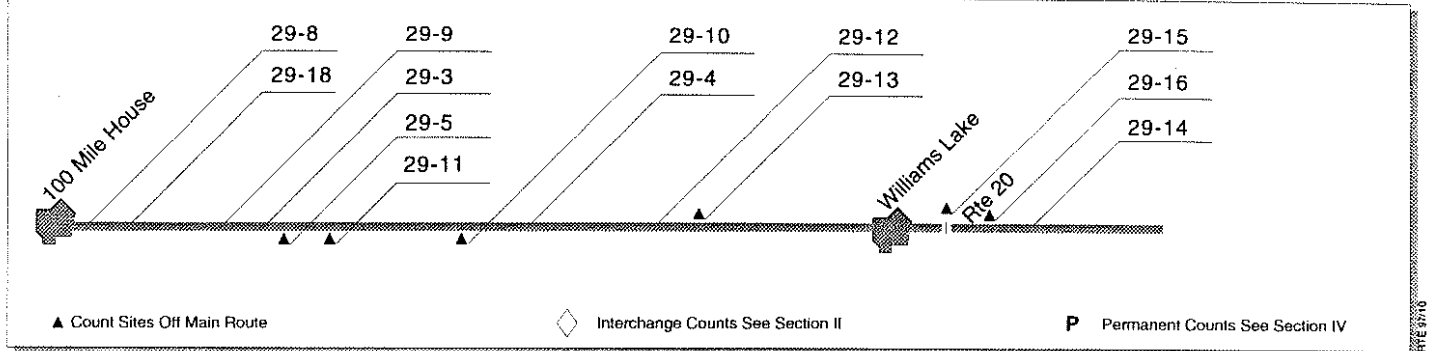
Rte 97 Cariboo Hwy



Loc	Dir	Rte	Location description	SADT:	1989	1990	1991	1992	1993
28-4	NS	97	1.6 km north of Rte 1 at Cache Creek		6000	5800	6200	6300	6900
28-9	NS	97	0.1 km south of Rte 12, north of Cache Creek		5500	n/a	5800	5700	6600
28-5	EW	99	Rte 99, 0.2 km towards Lillooet from Rte 97, north of Cache Creek		<u>1200</u>	900	1100	1300	1500
28-10	NS	97	0.2 km north of Rte 99, north of Cache Creek		5000	5000	5100	5300	6000
28-1	NS	97	0.8 km south of Pavilion-Clinton Rd at Clinton		4600	<u>6300</u>	<u>6900</u>	5200	<u>8000</u>
28-11	NS		Pavilion-Clinton Rd, 0.8 km west of Rte 97 at Clinton		<u>430</u>	<u>350</u>	<u>400</u>	<u>500</u>	<u>500</u>
28-12	NS	97	1.0 km north of Pavilion-Clinton Rd at Clinton		5200	5100	5400	5400	<u>9300</u>
P-28-1	NS	97	At Mile 57 on Cariboo Hwy, 16.1 km north of Clinton		4619	4653	4863	4944	5587
28-14	NS	97	0.3 km north of Dog Creek Rd north of Clinton		4300	4300	4600	4600	5400
29-6	NS	97	At 83 Mile Creek, just south of Mile 83 Cafe		4700	n/a	5100	n/a	5400
29-17	EW	24	Rte 24, 0.3 km east of Rte 97 at 93 Mile		<u>1700</u>	<u>1200</u>	1500	1700	1700
29-1	NS	97	0.8 km south of Canim Lake Rd, north of 100 Mile House		10700	<u>13500</u>	10500	11500	11500
29-7	EW		Canim Lake Rd, 0.8 km east of Rte 97, north of 100 Mile House		<u>2900</u>	<u>2600</u>	2200	2600	2700
29-2	NS	97	0.5 km north of Canim Lake Rd, north of 100 Mile House		9600	9700	9300	n/a	10000

100 Mile House to Williams Lake

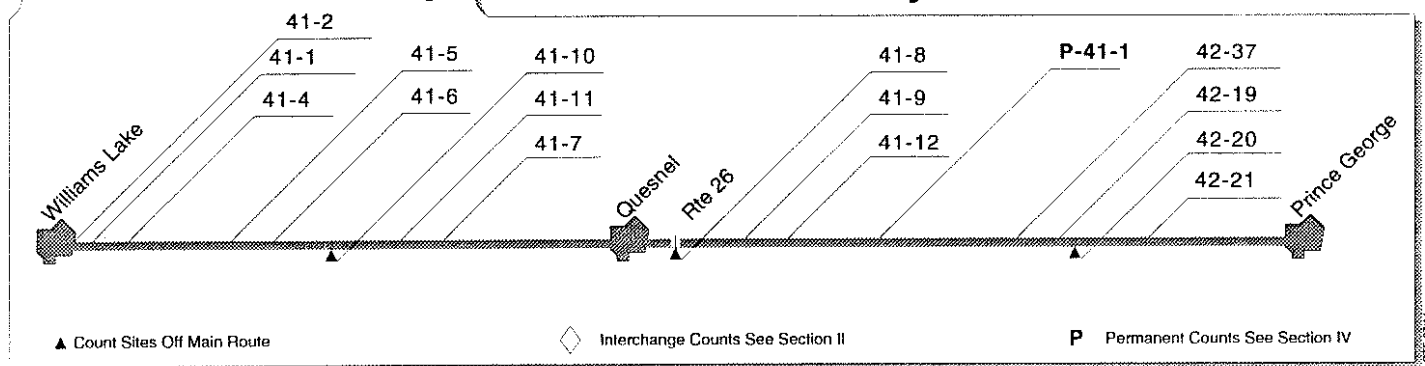
Rte 97 Cariboo Hwy



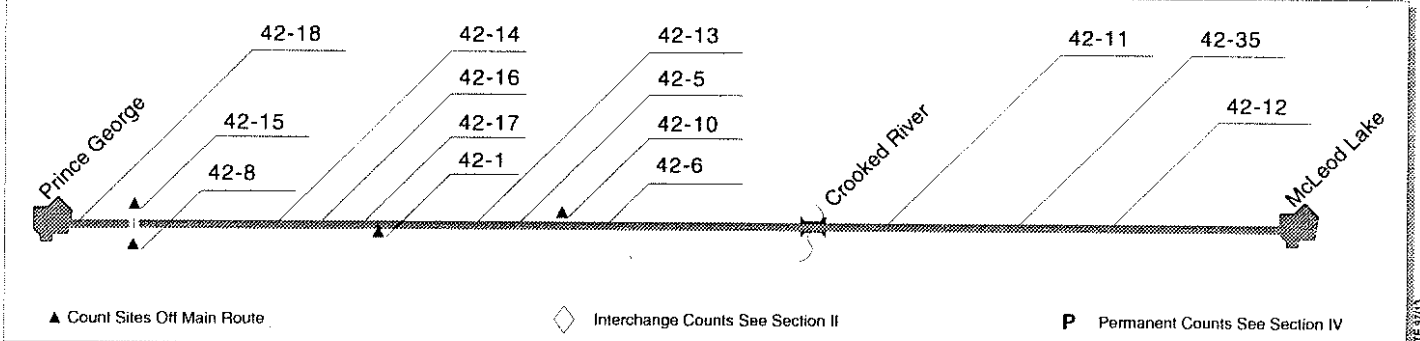
Loc	Dir	Rte	Location description	SADT:	1989	1990	1991	1992	1993
29-8	NS	97	At 111 Mile Creek south of Lac La Hache, just south of Spring Lake Rd		6300	6200	5800	6300	6600
29-18	NS	97	40 km south of 150 Mile House, north of Lac La Hache		<u>7100</u>	<u>6700</u>	<u>5900</u>	n/a	7800
29-9	NS	97	6.8 km north of Wright Station Rd at 130 Mile Lake		5400	5300	4800	n/a	5800
29-3	NS	97	0.2 km south of Horsefly-Mountain House Rd at 150 Mile House		6800	7300	6900	7500	7800
29-5	EW		Horsefly-Mountain House Rd, 1.0 km east of Rte 97 at 150 Mile House		<u>2800</u>	<u>2600</u>	2500	2800	3100
29-11	EW		Horsefly Rd, 0.5 km east of Mountain House Rd		n/a	<u>1750</u>	n/a	1800	1800
29-10	NS		Mountain House Rd, 0.6 km north of Horsefly Rd		n/a	<u>1000</u>	n/a	1000	900
29-4	NS	97	0.3 km north of Horsefly-Mountain House Rd at 150 Mile House		8200	8200	7800	8900	<u>11000</u>
29-12	NS	97	1.6 km south of Oliver St at Williams Lake		12200	12200	<u>11500</u>	<u>12900</u>	<u>13300</u>
29-13	EW		Oliver St, 0.3 km west of Rte 97 at Williams Lake		18500	18100	16400	16200	n/a
29-15	EW	20	Rte 20 at Fraser River Bridge, west of Williams Lake		<u>1700</u>	1750	1500	1600	1500
29-16	NS		Dog Creek Rd at Chimney Creek culvert, south of Williams Lake		n/a	<u>1100</u>	n/a	<u>1300</u>	n/a
29-14	NS	97	2.3 km north of Oliver St at Williams Lake		10500	9300	8600	10100	9800

Williams Lake to Prince George

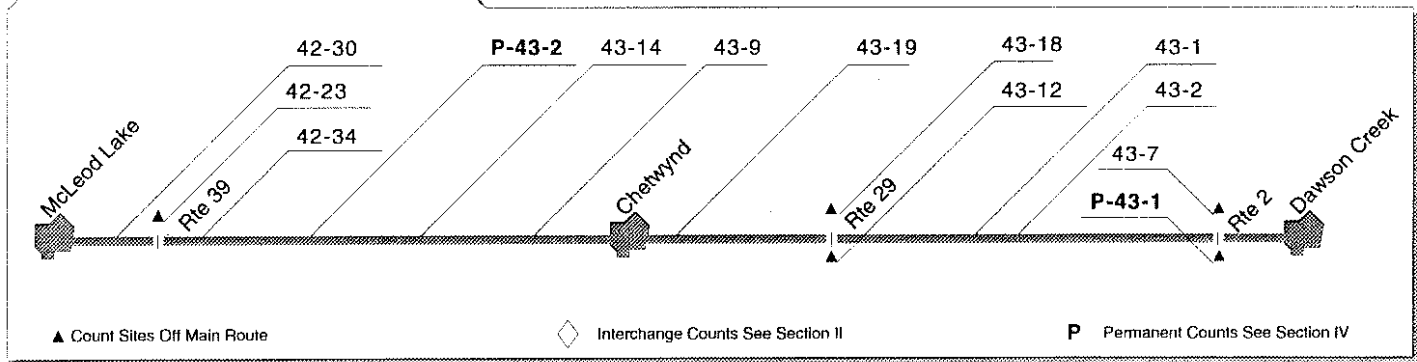
Rte 97 Cariboo Hwy



Loc	Dir	Rte	Location description	SADT:	1989	1990	1991	1992	1993
41-2	NS	97	1.4 km south of Mountain House Rd (north junction)		5200	<u>6000</u>	n/a	5100	5500
41-1	NS	97	0.4 km north of Mountain House Rd (north junction)		5200	4600	4500	5100	5400
41-4	NS	97	1.4 km north of ferry crossing at Marguerite		3800	4000	n/a	4300	4400
41-5	NS	97	1.3 km north of French Rd at Kersley		4500	4200	4200	4600	n/a
41-6	NS	97	0.8 km south of Quesnel-Hydraulic Rd, south of Quesnel		14100	13800	14400	n/a	16000
41-10	EW		Quesnel-Hydraulic Rd, 0.8 km east of Rte 97, south of Quesnel		<u>1900</u>	<u>2200</u>	<u>2400</u>	n/a	<u>2800</u>
41-11	NS	97	At Quesnel River Bridge		17500	<u>18400</u>	<u>18700</u>	<u>19400</u>	<u>22000</u>
41-7	NS	97	0.5 km south of Rte 26, north of Quesnel		10500	9900	10000	10100	11500
41-8	EW	26	Rte 26, 0.3 km east of Rte 97, north of Quesnel		3600	n/a	<u>4000</u>	3900	4000
41-9	NS	97	0.2 km north of Rte 26, north of Quesnel		6100	5700	5500	5600	6600
41-12	NS	97	At Cottonwood River Bridge		4500	4300	4200	n/a	4800
P-41-1	NS	97	5.5 km south of Stone Creek Bridge, (approx 40.2 km south of Prince George)		4140	4099	4171	4331	4804
42-37	NS	97	10 km south of Old Cariboo Hwy, south of Prince George		5300	<u>5500</u>	n/a	5000	5400
42-19	NS	97	0.2 km south of Old Cariboo Hwy, 11.3 km south of Prince George		<u>7400</u>	n/a	6600	6600	7500
42-20	NS		Old Cariboo Hwy, 0.2 km north of Rte 97, 11.3 km south of Prince George		<u>1200</u>	<u>1300</u>	n/a	1300	1500
42-21	NS	97	0.2 km south of Sintich Rd, 7.4 km south of Prince George		6800	6900	n/a	<u>7000</u>	n/a



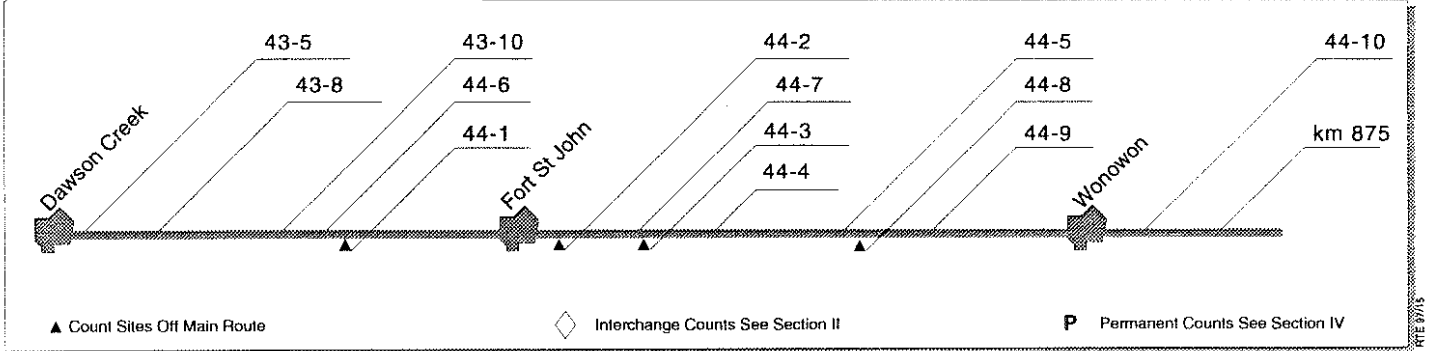
Loc	Dir	Rte	Location description	SADT:	1989	1990	1991	1992	1993
42-18	NS	97	At south end of Fraser River Bridge in Prince George		22100	16900	17100	16800	18000
42-8	EW	16	Rte 16, 0.2 km east of Rte 97 in Prince George		10200	11800	11300	11500	12400
42-15	EW	16	Rte 16, 0.5 km west of Rte 97 in Prince George		17400	17100	17400	18400	19900
42-14	NS	97	0.2 km north of Rte 16 in Prince George		20900	21100	20000	19800	21000
42-16	NS	97	At north end of Nechako River Bridge in Prince George		18800	19800	21700	20900	22400
42-17	NS	97	0.3 km north of overpass, north of Nechako River Bridge in Prince George		14800	16500	17800	17100	18600
42-1	NS		First Ave on Old Nechako River Bridge in Prince George		7300	9600	n/a	8600	n/a
42-13	NS	97	0.2 km south of weigh scale, north of Prince George		18500	19500	17700	19400	21600
42-5	NS	97	0.1 km south of Chief Lake Rd, north of Prince George		8200	8900	n/a	9000	n/a
42-10	EW		Chief Lake Rd, 1.0 km west of Rte 97, north of Prince George		2500	3000	2800	2800	n/a
42-6	NS	97	1.6 km north of Chief Lake Rd, north of Prince George		3900	4200	3900	4300	4600
42-11	NS	97	0.2 km north of First Summit Lake Access at Summit Lake, 35 km north of Chief Lake Rd		3400	2600	2500	n/a	4000
42-35	NS	97	5.3 km south of Crooked River Campsite, 6.8 km south of Bear Lake		2500	2200	2400	2600	2900
42-12	NS	97	3.2 km south of Whiskers Point Campsite south of McLeod Lake		1800	1700	n/a	1900	n/a



Loc	Dir	Rte	Location description	SADT:	1989	1990	1991	1992	1993
42-30	NS	97	0.3 km south of Rte 39 at Mackenzie Junction		2500	2100	2300	2200	2400
42-23	NS	39	Rte 39 (Mackenzie Access), 0.3 km west of Rte 97, 17.7 km north of McLeod Lake		<u>940</u>	<u>1000</u>	900	1000	1000
42-34	NS	97	0.2 km north of Rte 39 at Mackenzie Junction		<u>1300</u>	<u>1700</u>	<u>1600</u>	n/a	<u>1700</u>
P-43-2	NS	97	13.4 km north of the railroad overpass at Pine Pass, 47 km north of Rte 39 jctn (formerly Location 43-6)		<u>1300</u>	<u>1300</u>	1360	1303	1099
43-14	NS	97	Just south of the Mt Lemoray highway maintenance yard		1200	1300	n/a	n/a	n/a
43-9	NS	97	1.0 km south of Rte 29 at Chetwynd		3200	n/a	3200	3700	3800
43-19	NS	97	Rte 97, 0.2 km east of Chetwynd		n/a	<u>6300</u>	n/a	n/a	<u>6800</u>
43-18	NS	29	Rte 29, at Dickebusch Creek Bridge, 17.4 km south of Rte 97 at Chetwynd		<u>860</u>	980	900	700	800
43-12	NS	29	Rte 29, 8.0 km north of Rte 97 at Chetwynd		<u>1100</u>	<u>1300</u>	<u>1400</u>	1600	1400
43-1	NS	97	1.2 km north of Kiskatinaw River Bridge, south of Dawson Creek		<u>2100</u>	<u>2300</u>	<u>2700</u>	n/a	2400
43-2	NS	97	0.5 km south of Rte 2 at Dawson Creek		3400	3300	n/a	3400	3200
43-7	NS	2	Rte 2, 1.4 km south of 8th St and Alaska Ave traffic circle in Dawson Creek		10700	10800	12400	12400	11900
P-43-1	NS	2	Rte 2, just west of BC-Alberta border near Tupper (formerly Location 43-11)		<u>2200</u>	<u>2700</u>	1982	1896	1773

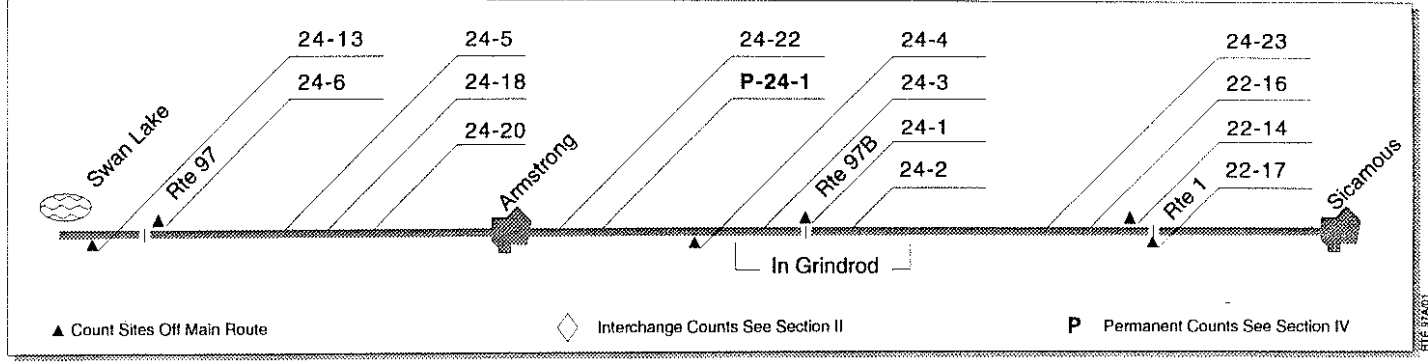
Dawson Creek to Wonowon

Rte 97 Alaska Hwy

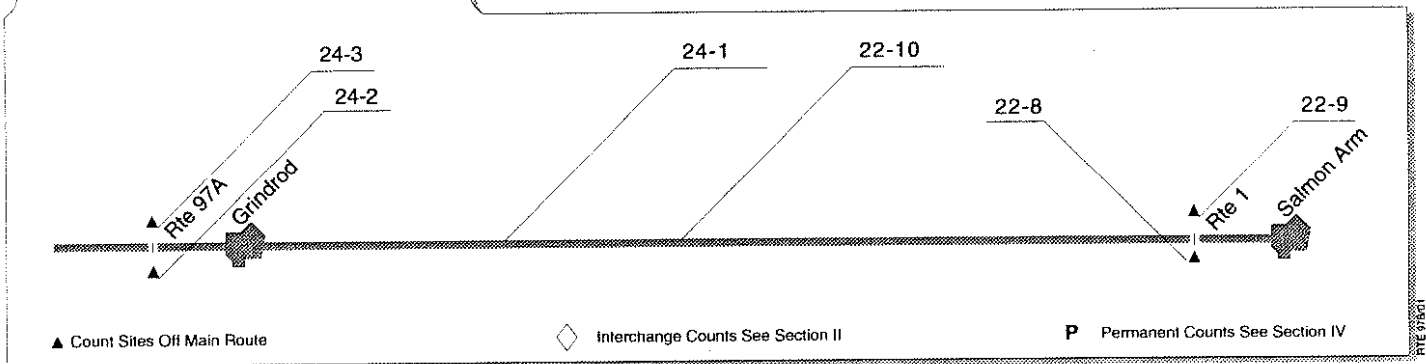


Loc	Dir	Rte	Location description	SADT:	1989	1990	1991	1992	1993
43-5	NS	97	1.3 km north of Rte 2 at Dawson Creek		4000	4000	4500	<u>5000</u>	<u>4800</u>
43-8	NS	97	0.3 km south of Mason Rd (Road #237) at Farmington		2400	2300	2700	2900	2700
43-10	NS	97	At south end of Peace River Bridge, south of Taylor		3300	3600	3700	3800	3700
44-6	NS	97	0.8 km south of 100th (Mackenzie) St south entrance to Fort St John		6200	6700	8000	7600	6800
44-1	EW		Cecil Lake Rd, 2.7 km east of 100th (MacKenzie) St/100th (Centre) Ave in Fort St John		3800	4100	4300	3700	n/a
44-2	NS		Rose Prairie Rd, 10.9 km north of highway maintenance yard at Fort St John		n/a	<u>1050</u>	<u>1000</u>	<u>1200</u>	<u>1300</u>
44-7	NS	97	0.5 km south of Rte 29 at Charlie Lake		3700	4600	4800	4700	n/a
44-3	NS	29	Rte 29, 0.5 km west of Rte 97 at Charlie Lake		<u>1100</u>	1300	1500	1500	<u>1400</u>
44-4	NS	97	0.5 km north of Rte 29 at Charlie Lake		2300	<u>2500</u>	<u>3500</u>	2900	n/a
44-5	NS	97	0.3 km south of Beatton River Rd (Road #151)		<u>2200</u>	1900	<u>2100</u>	n/a	<u>2100</u>
44-8	NS		Beatton River Rd (Road #151), 0.2 km east of Rte 97		<u>350</u>	n/a	<u>300</u>	n/a	n/a
44-9	NS	97	0.3 km north of Beatton River Rd (Road #151)		<u>1900</u>	<u>2100</u>	<u>1800</u>	n/a	n/a
44-10	NS	97	8.0 km north of Wonowon		<u>1500</u>	<u>1700</u>	<u>1600</u>	<u>1600</u>	<u>1600</u>
km 875	NS	97	Km 875 of Rte 97 at Fireside BC, 142 km south of Watson Lake (data from Public Works Canada)		<u>757</u>	<u>796</u>	n/a	826	739

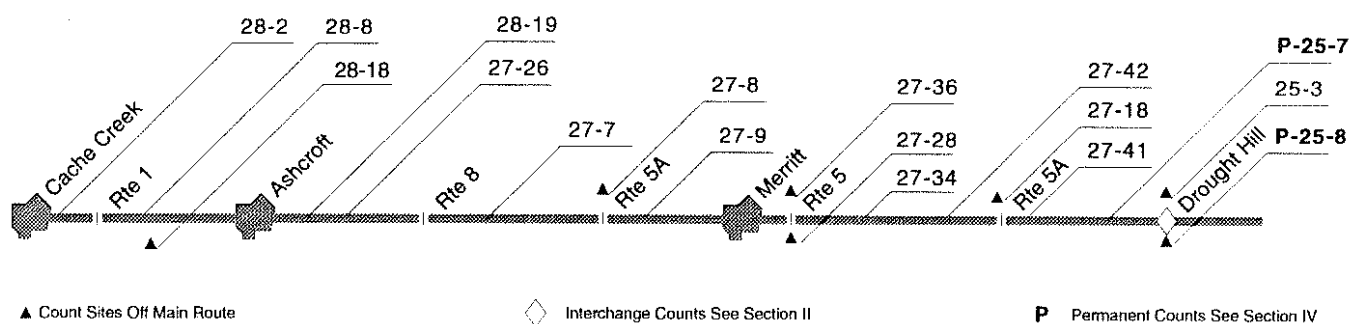
Rte 97A Vernon–Sicamous Hwy



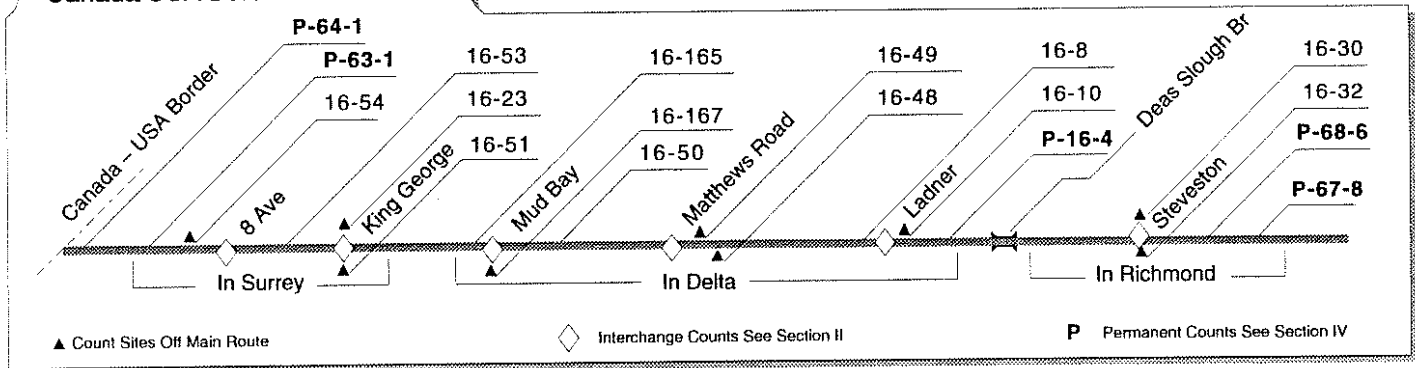
Loc	Dir	Rte	Location description	SADT:	1989	1990	1991	1992	1993
24-13	NS	97	Rte 97, 0.2 km south of Rte 97A at Swan Lake		18900	19500	n/a	20000	22200
24-6	NS	97	Rte 97, 0.2 km north of Rte 97A at Swan Lake and south of Old Kamloops Rd		6400	6500	6000	6700	7300
24-5	NS	97A	0.5 km north of Rte 97 at Swan Lake		n/a	13900	14400	15100	16400
24-18	NS	97A	0.3 km south of Crozier Rd (South Armstrong junction)		12300	12000	13000	14800	14300
24-20	NS	97A	0.3 km north of Crozier Rd		11000	11200	<u>17800</u>	<u>13700</u>	13600
24-22	NS	97A	0.3 km north of Pleasant Valley Rd (North Armstrong junction)		11000	11400	12700	n/a	13600
P-24-1	NS	97A	5.6 km north of Armstrong		8677	8910	9390	9938	10757
24-4	EW		North Mabel Lake Rd, 0.6 km east of Rte 97A at Enderby		1900	2300	2400	2300	n/a
24-3	NS	97A	0.8 km south of Rte 97B at Grindrod Hill		9000	9000	n/a	10100	10800
24-1	NS	97B	Rte 97B, 0.1 km north of Rte 97A at Grindrod Hill		4100	4400	n/a	4800	6200
24-2	NS	97A	0.2 km north of Rte 97B at Grindrod Hill		5300	5000	n/a	5500	n/a
24-23	NS	97A	1.1 km south of Mara Park Picnic Site entrance at south end of Mara Lake		4700	4400	5100	4700	4400
22-16	NS	97A	1.6 km south of Rte 1 at Sicamous		6600	6300	7100	6700	6600
22-14	EW	1	Rte 1, 1.6 km west of east end of Sicamous Narrows Bridge		6300	6400	7000	7100	7200
22-17	EW	1	Rte 1, 1.6 km east of Rte 97A at Sicamous		9800	9300	13900	11200	n/a



Loc	Dir	Rte	Location description	SADT:	1989	1990	1991	1992	1993
24-3	NS	97A	Rte 97A, 0.8 km south of Rte 97B at Grindrod Hill		9000	9000	n/a	10100	10800
24-2	NS	97A	Rte 97A, 0.2 km north of Rte 97B at Grindrod Hill		5300	5000	n/a	5500	n/a
24-1	NS	97B	0.1 km north of Rte 97A at Grindrod Hill		4100	4400	n/a	4800	6200
22-10	NS	97B	0.3 km south of Rte 1, east of Salmon Arm		5800	5700	6200	5900	6800
22-9	EW	1	Rte 1, 0.2 km west of Rte 97B, east of Salmon Arm		13500	13100	13600	13500	15000
22-8	EW	1	Rte 1, 0.2 km east of Rte 97B, east of Salmon Arm		<u>11800</u>	9400	9800	9500	n/a



Loc	Dir	Rte	Location description	SADT:	1989	1990	1991	1992	1993
28-2	NS	1/97C	Rte 1, 0.2 km north of Rte 97C (north junction) at Boston Flats		8500	7000	7000	7200	7800
28-8	EW	97C	Ashcroft Rd (north junction), 0.2 km east of Rte 1 at Boston Flats		3300	2400	n/a	2500	n/a
28-18	EW		Ashcroft Rd (south junction), 0.8 km east of Rte 1 at Ashcroft Manor		<u>700</u>	n/a	n/a	500	n/a
28-19	EW	97C	Highland Valley Rd, 1.9 km south of Thompson River Bridge at Ashcroft		<u>1500</u>	700	700	700	700
27-26	NS	97C	Mamit Lake Rd, 4.0 km north of Rte 8, west of Merritt		n/a	<u>750</u>	<u>800</u>	<u>700</u>	n/a
27-7	EW	8/97C	1.6 km west of Rte 5A at Merritt		4100	3900	<u>5200</u>	4400	4900
27-8	NS	5A	Rte 5A, 1.6 km north of Rte 8 at Merritt		5000	4900	5300	6200	6900
27-9	NS	5A/97C	1.6 km south of Rte 8 at Merritt		<u>5200</u>	<u>4800</u>	<u>7000</u>	4100	n/a
27-28	NS	5	Rte 5, 0.5 km south of Rte 5A at Coldwater Interchange, south of Merritt		n/a	n/a	n/a	12700	n/a
27-36	NS	5	Rte 5, 0.2 km north of Rte 5A at Coldwater Interchange		n/a	n/a	8200	8700	n/a
27-34	NS	5A/97C	0.5 km south of Rte 5 at Coldwater Interchange, south of Merritt		1500	<u>1700</u>	6300	5500	n/a
27-42	EW	5A/97C	Just west of Aspen Grove Junction, east of Merritt						6400
27-18	NS	5A	Rte 5A, 0.8 km north of Coalmont Rd, south of Aspen Grove		<u>870</u>	<u>1000</u>	<u>1000</u>	800	n/a
27-41	EW	97C	Just east of Aspen Grove Junction, east of Merritt						5900
P-25-7	EW	97C	0.1 km west of Rte 97 north of Peachland				5541	5630	6042
P-25-8	NS	97	Rte 97, just south of Seclusion Bay underpass at Drought Hill Interchange, north of Peachland				15712	16411	15705
25-3	NS	97	Rte 97, 0.2 km south of Westside Rd, north of Westbank		37400	36600	37200	40400	40800

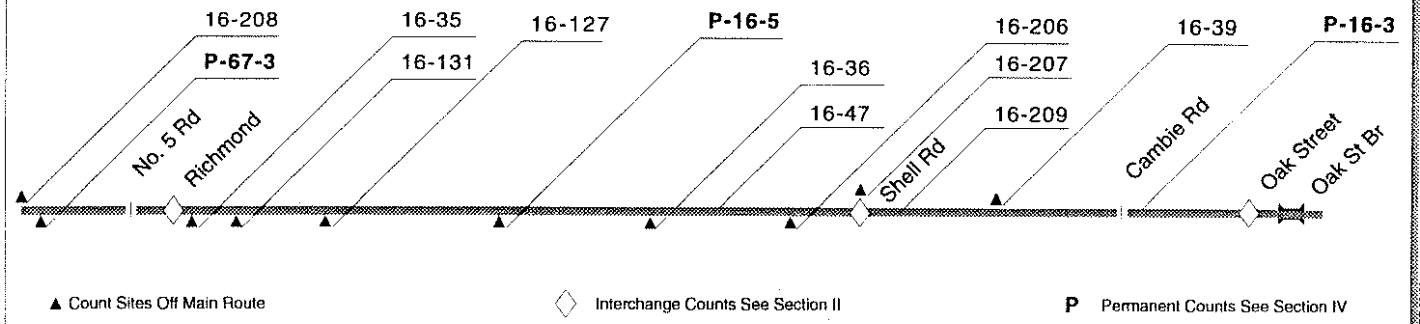


Loc	Dir	Rte	Location description	SADT:	1989	1990	1991	1992	1993
P-63-1	NS	99	Rte 99, at the 8 Avenue overpass in Surrey		n/a	n/a	14800	16100	2955
P-64-1	NS	99	0.8 km south of Campbell River Rd Interchange in Surrey (formerly Location 16-24)		21000	27000	21900	23685	21273
16-54	EW		8 Ave, 0.3 km east of Rte 99 at Campbell River Rd Interchange in Surrey		17100	16100	14700	15900	16000
16-53	NS	99	0.3 km south of King George Hwy Interchange in Surrey		25600	n/a	27300	28800	25600
16-23	NS	99A	Rte 99A, at Nicomekl River Bridge in Surrey		32600	33200	34000	35400	36500
16-51	NS	99A	Rte 99A, 0.3 km north of King George Hwy Interchange in Surrey		26600	26700	26600	25800	26300
16-165	EW	99	Just east of Rte 91 in Delta		37900	<u>38500</u>	43100	40200	<u>45800</u>
16-167	NS	91	Rte 91, 0.3 km north of the Mud Bay Interchange in Delta		17400	17700	18300	18800	20000
16-50	EW	99	0.3 km east of Matthews Rd Interchange in Delta		31100	31000	<u>33200</u>	31800	n/a
16-49	EW	10	Rte 10, 0.2 km east of Matthews Rd Interchange in Delta		19000	17700	17800	18600	n/a
16-48	EW	10	Rte 10, 0.1 km west of Matthews Rd Interchange in Delta		12700	<u>13600</u>	13900	13400	1400
16-8	EW	99	0.2 km south of Rte 17 at Ladner Interchange in Delta		41200	38500	37900	37100	38800
16-10	NS	17	Rte 17, just south of Ladner Interchange in Delta (south of Rte 99)		41400	<u>44200</u>	41400	43920	42000
16-196	NS		River Rd, just north of Ladner Interchange		n/a	n/a	14000	14380	<u>12500</u>
P-16-4	NS	99	At south end of Deas Slough Bridge, south of George Massey Tunnel in Delta		82658	83037	85448	n/a*	83905
16-30	EW		Steveston Hwy, 0.1 km east of Rte 99 in Richmond		5500	4400	6100	6600	n/a
16-32	EW		Steveston Hwy, 0.2 km east of No. 5 Rd in Richmond		32600	32300	36800	38700	n/a
P-68-8	NS	99	Just north of Steveston Overpass						32675
P-67-8	NS	99	just south of Westminster Hwy Overpass in Richmond (formerly Location 16-38)		67800	72500	71600	72400	55959

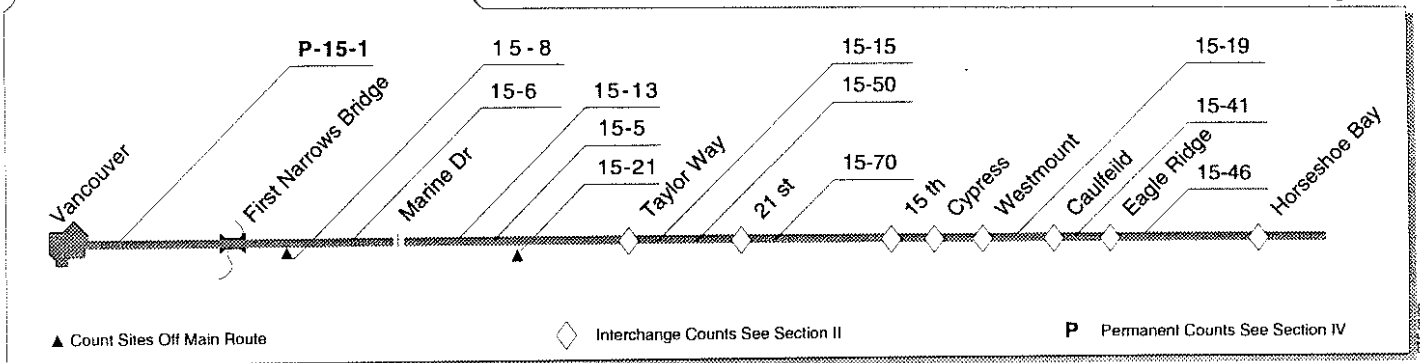
* Due to construction

Richmond

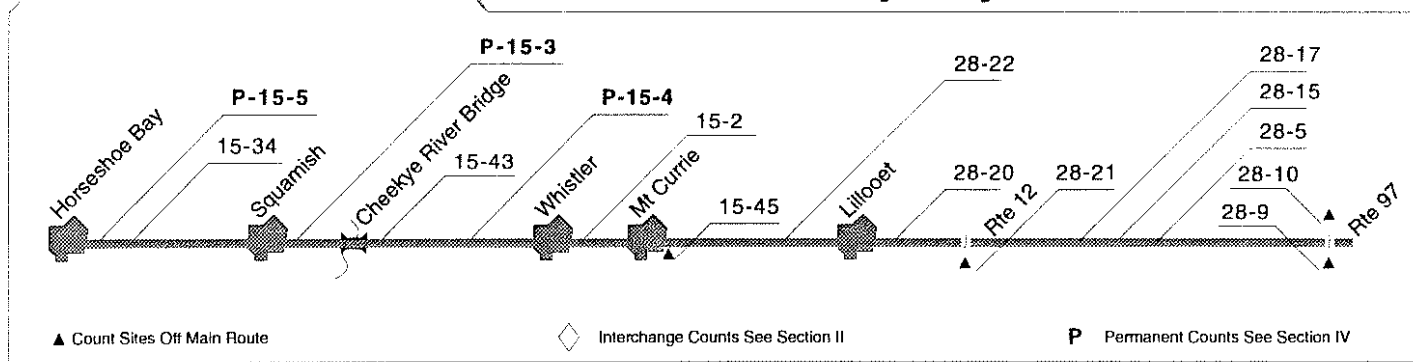
Rte 99 Vancouver-Blaine



Loc	Dir	Rte	Location description	SADT:	1989	1990	1991	1992	1993
16-208	EW	91	Rte 91, Westminster Hwy, east of No. 5 Rd, west of Rte 99 in Richmond		33000	31800	34100	n/a	n/a
P-67-3	EW	91	Rte 91, at the east end of the Rte 99 overpass in Richmond (formerly Location 16-203)		22700	31400	31700	32000	37611
16-35	EW		Westminster Hwy, 0.2 km east of Rte 99 in Richmond		26900	28700	<u>25600</u>	n/a	n/a
16-131	EW		Westminster Hwy, 0.3 km east of Knight St in Richmond		12000	n/a	<u>12400</u>	n/a	n/a
16-127	NS		Knight St, 0.3 km north of Westminster Hwy in Richmond		24000	20500	20200	19200	n/a
P-16-5	NS		On south approach of Knight St Bridge in Richmond		75556	78029	82262	84803	86718
16-36	NS		No. 5 Rd, north of Rte 91 ramps in Richmond		9200	8700	8300	7700	7700
16-47	NS	99	0.3 km north of Richmond Interchange in Richmond		46500	53700	52500	52100	53300
16-206	NS		Shell Rd, just north of Rte 99 overpass in Richmond		11100	n/a	n/a	10000	9900
16-207	NS		Shell Rd, just south of Rte 99 southbound off-ramps to Shell Rd in Richmond		11800	n/a	<u>12500</u>	n/a	10700
16-209	NS	99	Between Shell Rd Interchange and south approach to Oak St Bridge in Richmond		48300	n/a	n/a	n/a	60000
16-39	EW		Sea Island Way at Moray Channel Bridge in Richmond		21100	23500	22900	23500	22500
P-16-3	NS	99	Oak St Bridge, north of the off-ramp to Sea Island Way in Richmond		78948	82233	83548	85702	85596



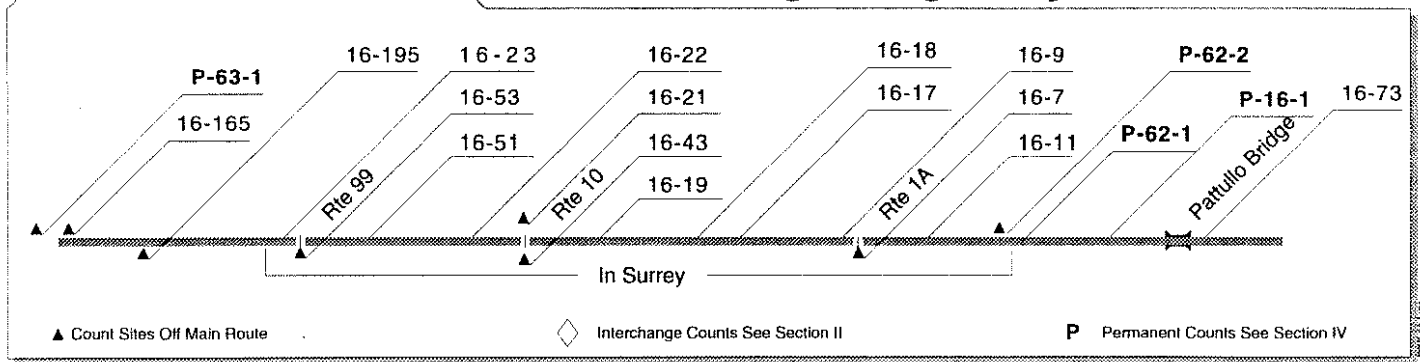
Loc	Dir	Rte	Location description	SADT:	1989	1990	1991	1992	1993
P-15-1	NS	1A/99	At south end of First Narrows Bridge		68549	68261	66850	67099	66982
15-8	EW		Marine Dr, 0.2 km west of Capilano Rd in West Vancouver		54400	56000	55100	53200	52000
15-6	EW	1A/99	At Old Capilano River Bridge in West Vancouver		55400	57000	n/a	64000	58000
15-13	NS	1A/99	Between Marine Dr and Woodward's Store entrance in West Vancouver		n/a	27600	n/a	n/a	n/a
15-5	NS	1A/99	0.2 km south of Rte 1 in West Vancouver		32900	32300	32000	32300	n/a
15-21	EW	1	Rte 1, 1.1 km east of Rte 1A/99 (Taylor Way) in West Vancouver		48400	45200	47400	51400	52600
15-15	EW	1/99	0.2 km west of Rte 1A/99 (Taylor Way) in West Vancouver		49700	47500	48200	50000	50600
15-50	EW	1/99	At 21st Street Interchange in West Vancouver						39000
15-70	EW	1/99	Just west of 21st Street Interchange in West Vancouver						36600
15-19	EW	1/99	Between Westmount and Caulfeild Interchanges near Cypress Creek in West Vancouver		39700	39000	38600	38200	35600
15-41	EW	1/99	Between Eagleridge and Caulfeild Interchanges east of Nelson Creek in West Vancouver		32200	34500	30500	30000	33900
15-46	EW	1/99	At the overpass at Horseshoe Bay Interchange in West Vancouver						17000



Loc	Dir	Rte	Location description	SADT:	1989	1990	1991	1992	1993
P-15-5	NS	99	0.8 km north of Rte 1 at Horseshoe Bay		11311	11629	11446	12438	13454
15-34	NS	99	0.3 km north of Woodfibre Ferry Rd, south of Squamish		9300	9900	9600	10600	11200
P-15-3	NS	99	On Cheekye River Bridge, 11.5 km north of Squamish		4892	5614	5886	6589	6964
15-43	NS	99	0.3 km north of railroad crossing, south of Whistler		n/a	5400	6000	6200	6700
P-15-4	NS	99	0.2 km north of Gondola Parking Lot at Whistler		10310	10987	11124	11985	13348
15-2	NS	99	1.3 km south of Entering Pemberton sign		1800	1700	2000	2500	3000
15-45	NS	99	0.8 km north of Harrison Lake Rd, east of Mt Currie		n/a	n/a	<u>1100</u>	<u>900</u>	<u>1400</u>
28-22	EW	99	(Duffey Lake Rd) on Gunner Bridge, 8.5 km west of Seton Lake Rd		<u>410</u>	<u>150</u>	<u>400</u>	<u>800</u>	<u>800</u>
28-20	NS	99	0.5 km north of Lillooet		<u>1200</u>	1100	1200	1400	1800
28-21	NS	12	Rte 12, 0.3 km south of Lillooet		<u>1200</u>	900	1100	1300	1200
28-17	NS	99	2.7 km south of Pavilion-Clinton Rd at Pavilion		<u>880</u>	<u>1000</u>	<u>1000</u>	<u>1200</u>	<u>1400</u>
28-15	NS	99	1.4 km towards Rte 97 fromn Pavilion-Clinton Rd at Pavilion		<u>950</u>	n/a	<u>900</u>	<u>1100</u>	<u>1300</u>
28-5	NS	99	0.2 km towards Lillooet from Rte 97, north of Cache Creek		<u>1200</u>	900	1100	1300	1500
28-9	NS	97	Rte 97, 0.1 km south of Rte 99, north of Cache Creek		5500	n/a	5800	5700	6600
28-10	NS	97	Rte 97, 0.2 km north of Rte 99, north of Cache Creek		5000	5000	5100	5300	6000

Surrey to Burnaby

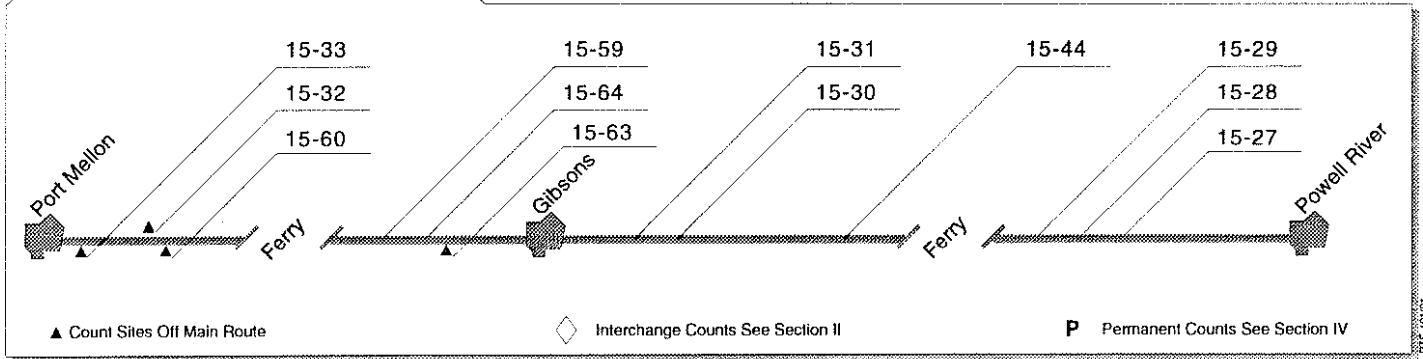
Rte 99A King George Hwy



Loc	Dir	Rte	Location description	SADT:	1989	1990	1991	1992	1993
P-63-1	NS	99	Rte 99, at the 8 Avenue overpass in Surrey				14800	16100	14106
16-165	EW	99	Rte 99, just east of Rte 91 in Delta		37900	<u>38500</u>	43100	40200	<u>45800</u>
16-195	NS		152 St, 0.2 km south of Rte 99A in Surrey		n/a	<u>23300</u>	25700	25700	n/a
16-23	NS	99A	At Nicomekl River Bridge in Surrey		32600	33200	34000	35400	36500
16-53	NS	99	Rte 99, 0.3 km south of King George Hwy Interchange in Surrey		25600	n/a	27300	28800	25600
16-51	NS	99A	0.3 km north of King George Hwy Interchange in Surrey		26600	26700	26600	25800	26300
16-22	NS	99A	0.3 km south of Rte 10 in Surrey		20600	23100	n/a	21800	22100
16-21	EW	10	Rte 10, 0.2 km east of Rte 99A in Surrey		23200	25000	22800	23000	24000
16-43	EW	10	Rte 10, 0.5 km west of Rte 99A in Surrey		23100	23800	22800	23600	<u>25400</u>
16-19	NS	99A	0.6 km north of Rte 10 in Surrey		19100	21500	21100	21200	20300
16-18	NS	99A	0.6 km south of 72 Ave in Surrey		29500	32500	35600	34500	n/a
16-17	NS	99A	0.8 km north of 72 Ave in Surrey		35200	37000	n/a	38000	n/a
16-9	NS	99A	0.1 km south of Rte 1A in Surrey		33600	38600	42400	40200	38300
16-7	EW	1A	Rte 1A, 0.5 km east of Rte 99A in Surrey		14300	16700	n/a	n/a	16600
16-11	NS	1A/99A	0.3 km north of Rte 1A in Surrey		36300	39200	39100	38300	37200
P-62-2	NS		120 St (Scott Rd), traffic from Rte 1A/99A ramps (formerly Location 16-13)		<u>22100</u>	n/a	21573	23768	24970
P-62-1	EW	1A/99A	Just east of 120 St (Scott Rd) southbound off-ramp				40085	40852	41261
P-16-1	EW	1A/99A	At south end of Pattullo Bridge and west of 120 St in Surrey		62806	59093	62124	65093	66635
16-73	EW	1A/99A	Between Salisbury and Acorn Aves in Burnaby		35000	37100	36500	37500	37100

Port Mellon to Powell River

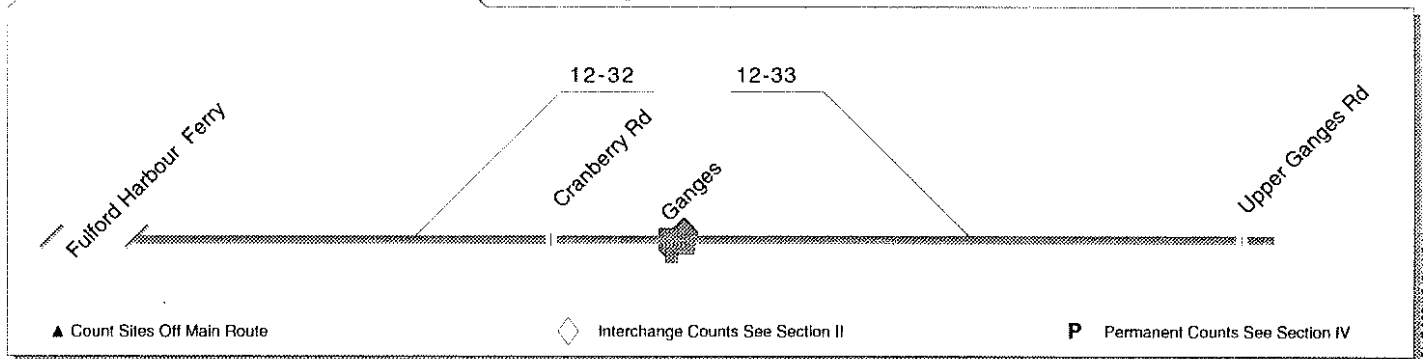
Rte 101 Sunshine Coast Hwy




Loc	Dir	Rte	Location description	SADT:	1989	1990	1991	1992	1993
15-33	NS		Port Mellon Rd, 1.6 km south of the transformer yard at Port Mellon		<u>2100</u>	n/a	<u>1600</u>	n/a	<u>1100</u>
15-32	NS		Port Mellon Rd, 0.8 km north of Langdale Ferry Access Rd		<u>2300</u>	<u>4000</u>	2400	2400	2000
15-60	NS		North Rd (Gibsons By-pass), 0.1 km north of Rte 101 at Langdale		<u>4100</u>	n/a	3500	3700	3700
15-59	NS	101	0.1 km north of North Rd at Langdale		<u>3300</u>	4400	3600	3800	3700
15-64	NS	101	0.1 km north of North/School Rds in Gibsons		15800	n/a	18800	16500	14800
15-63	NS		North Rd, 0.1 km east of the junction of Rte 101 and School Rd in Gibsons		n/a	5800	5800	6300	5500
15-31	NS	101	0.1 km north of Conrad Rd, north of Gibsons		7500	8400	8000	8200	8800
15-30	NS	101	1.0 km north of Redroofs Rd at Sechelt		3200	3600	3600	3400	3900
15-44	NS	101	0.2 km south of Earls Cove ferry terminal		<u>1000</u>	1000	900	900	n/a
15-29	NS	101	1.4 km north of Lang Bay Rd at Lang Bay		n/a	2700	n/a	2800	<u>3000</u>
15-28	NS	101	0.5 km north of Alberni St at Powell River		n/a	9300	n/a	9700	8800
15-27	NS	101	On Powell River Bridge at Powell River		n/a	6300	n/a	6300	6300

Ganges

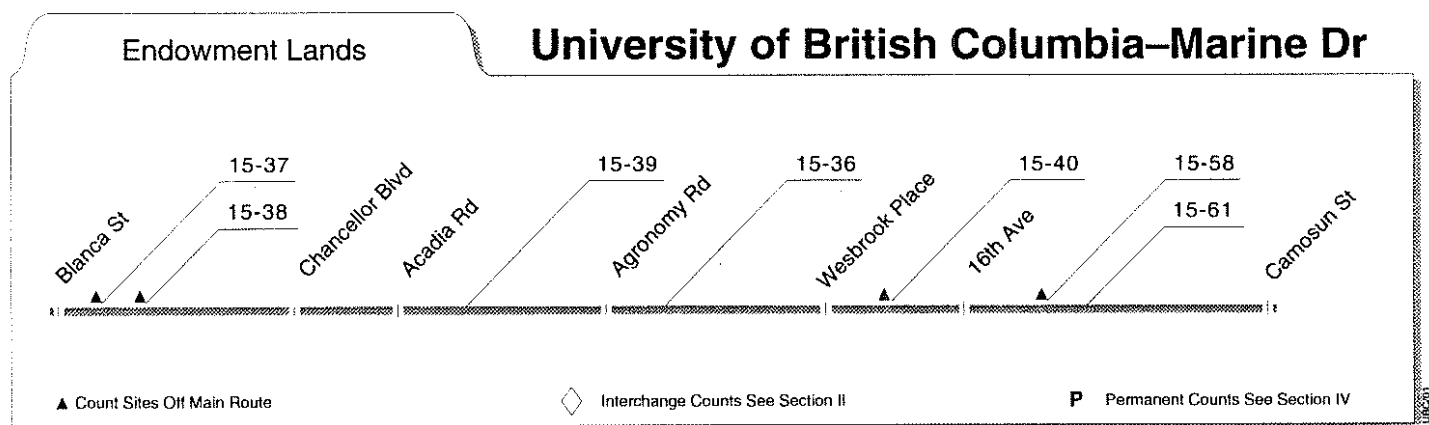
Saltspring Island



12-32	NS		Ganges-Fulford Rd, 1.3 km south of Cranberry Rd, south of Ganges		n/a	<u>4500</u>	n/a	4600	5500
12-33	NS		Ganges-Vesuvius Rd, 0.2 km south of Upper Ganges Rd, north of Ganges		n/a	<u>6500</u>	n/a	6500	7700



Loc	Dir	Rte	Location description	SADT:	1989	1990	1991	1992	1993
16-77	EW		0.1 km west of Kensington Ave in Burnaby		25400	26200	26200	27000	26600
16-75	EW		0.5 km east of Kensington Ave in Burnaby		43200	36000	41200	42200	n/a



15-37	EW		University Boulevard at the west end of the golf course		14400	18000	n/a	n/a	17700
15-38	EW		Chancellor Boulevard, 0.4 km west of Blanca St		n/a	9100	n/a	n/a	10700
15-39	EW		Marine Dr, 0.1 km east of Acadia Rd		5000	2200	n/a	n/a	3500
15-36	NS		Marine Dr, 0.5 km east of Agronomy Rd at Totem Park		7600	5000	n/a	n/a	7600
15-40	EW		16th Ave, 0.2 km east of Westbrook Place		7500	n/a	n/a	n/a	10600
15-58	EW		16th Ave, 0.2 km east of Marine Dr		8400	n/a	n/a	n/a	12500
15-61	NS		Marine Dr, 0.2 km south of 16th Ave		14400	14400	n/a	n/a	18800

Interchange Index

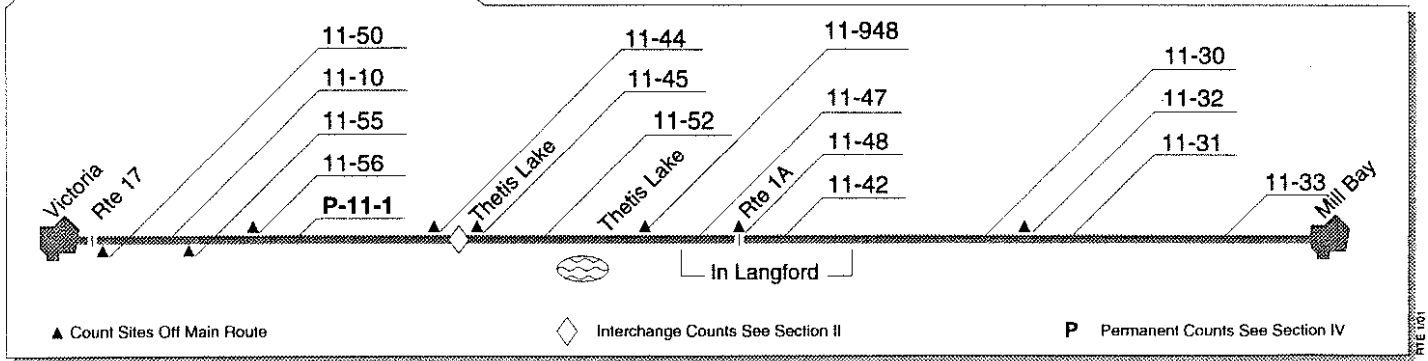
Route	Interchange Name	Location	Page
Rte 1	Thetis Lake.....	Victoria to Mill Bay.....	93
	Horseshoe Bay.....	Nanaimo to North Vancouver.....	94
	Eagleridge.....	Nanaimo to North Vancouver.....	95
	Caulfeild Drive.....	Nanaimo to North Vancouver.....	96
	Westmount.....	Nanaimo to North Vancouver.....	97
	Cypress Bowl.....	Nanaimo to North Vancouver.....	98
	21st Street.....	Nanaimo to North Vancouver.....	99
	15th Street.....	Nanaimo to North Vancouver.....	100
	Taylor Way.....	Nanaimo to North Vancouver.....	101
	Lonsdale.....	Nanaimo to North Vancouver.....	102
	McGill.....	North Vancouver to Burnaby.....	103
	1st Avenue.....	North Vancouver to Burnaby.....	104
	Cape Horn/Lougheed.....	Burnaby to Surrey.....	105
	152 Street.....	Burnaby to Surrey.....	106
	104 Street.....	Burnaby to Surrey.....	107
	176 Street.....	Burnaby to Surrey.....	108
	200 Street.....	Surrey to Matsqui.....	109
	232 Street.....	Surrey to Matsqui.....	110
	264 Street.....	Surrey to Matsqui.....	111
	Mt Lehman Road.....	Surrey to Matsqui.....	112
	Clearbrook.....	Matsqui to Chilliwack.....	113
	McCallum Road.....	Matsqui to Chilliwack.....	114
	Sumas Way.....	Matsqui to Chilliwack.....	115
	Whatcom.....	Matsqui to Chilliwack.....	116
	No. 3 Road.....	Matsqui to Chilliwack.....	117
	Lickman Road.....	Matsqui to Chilliwack.....	118
	Vedder Road.....	Matsqui to Chilliwack.....	119
	Chilliwack River Road.....	Matsqui to Chilliwack.....	120
	Thacker.....	Chilliwack to Boston Bar.....	121
	Haig.....	Chilliwack to Boston Bar.....	122
	Afton.....	Cache Creek to Kamloops.....	123
	Copperhead.....	Cache Creek to Kamloops.....	124
	Pacific Way.....	Cache Creek to Kamloops.....	125
	Aberdeen.....	Cache Creek to Kamloops.....	126
Sagebrush.....	Cache Creek to Kamloops.....	127	
Yellowhead.....	Cache Creek to Kamloops.....	128	
Valleyview.....	Cache Creek to Kamloops.....	129	

Interchange Index

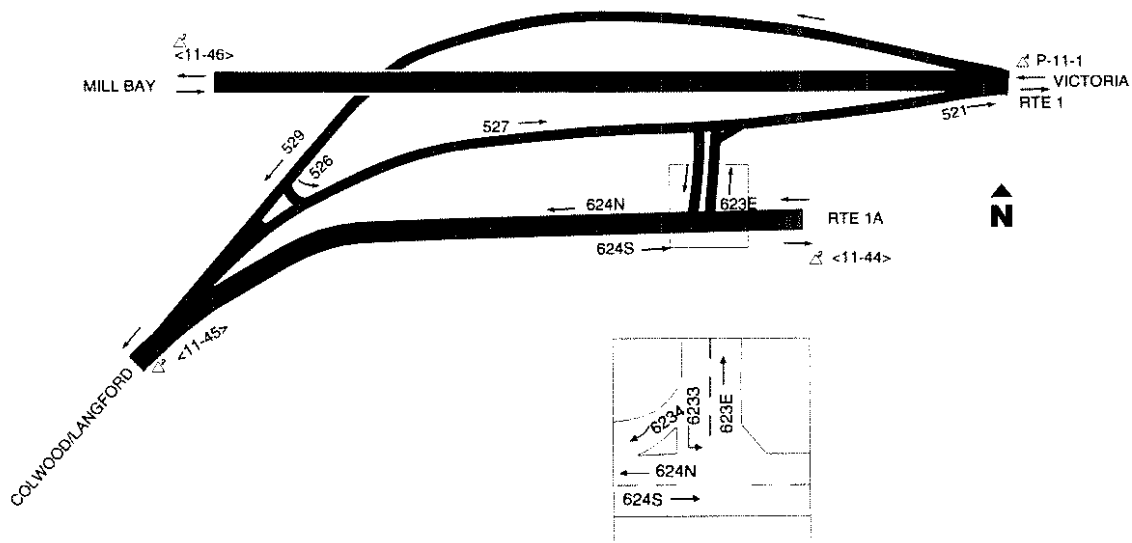
Route	Interchange Name	Location	Page
Rte 1A	Pattullo Bridge	W. Vancouver to Pattullo Bridge	130
Rte 5	Othello	Coquihalla and Kamloops Hwys	131
Rte 22	Kinnaird	Paterson to Castlegar	132
Rte 3	Ootischenia	Castlegar to Cranbrook	133
	McNair	Cranbrook to Alberta	134
	Fort Steele	Cranbrook to Alberta	135
Rte 3A	Observatory Street	South Slocan to Creston	136
Rte 5	Nicola	Hope to Merritt	137
	Tete Jaune Cache	Kamloops to Tete Jaune Cache	138
Rte 5A	Aspen Grove Junction	Princeton to Kamloops	139
Rte 99	Matthews Road	Canada/USA border to Richmond	140
Rte 91	Watershed Park	Mud Bay to Nordel Way	141
Rte 11	Mission Bridge	Huntingdon to Mission	142
Rte 17	Quadra Street	Saanich to Sidney	143
	Royal Oak	Saanich to Sidney	144
	Route 17 at Roberts Bank	Ferry to Vancouver — Blaine Hwy.	145
Rte 99	Ladner	Canada/USA border to Richmond	146
Rte 18	Youbou Junction	N. Cowichan to Lake Cowichan	147
Rte 91	Mud Bay	Mud Bay to Nordel Way	148
	64th Avenue	Mud Bay to Nordel Way	149
	72nd Avenue	Mud Bay to Nordel Way	150
	Nordel Way	Mud Bay to Nordel Way	151
	Cliveden	Mud Bay to Nordel Way	152
	Westminster	Nordel Way to Richmond	153
	Bridgeport	Knight Street	154
	Mitchell Road and Knight Street	Knight Street	155
	S.E. Marine Dr. and Knight Street	Knight Street	156
Rte 91A	Queensborough Bridge	New Westminster	157
Rte 99	Richmond	Richmond	158
Rte 97C	Drought Hill	Cache Creek to Route 97	159
Rte 97	Swan Lake Junction	Kelowna to Swan Lake	160
	Route 97 and Route 99 Junction	Cache Creek to 100 Mile House	161
Rte 99	Campbell River Road	Canada/USA border to Richmond	162
	King George	Canada/USA border to Richmond	163
	Steveston	Canada/USA border to Richmond	164
	Shell Road	Canada/USA border to Richmond	165
	Oak Street Bridge	Richmond	166

Thetis Lake

Victoria to Mill Bay



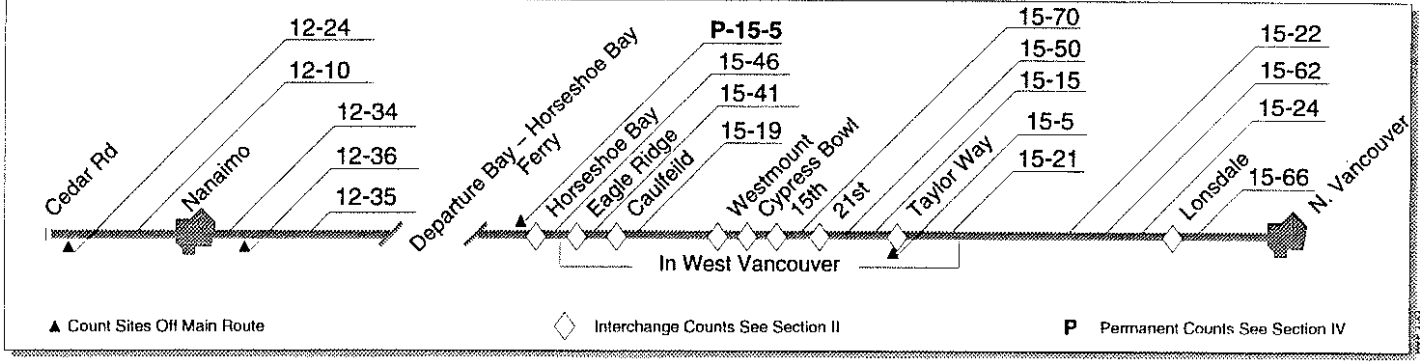
Location	1993 SADT
11-44	n/a
11-45	43300
11-46	n/a
11-521	12300
11-526	500
11-527	12000
11-529	12900
11-6233	100
11-6234	100
11-623E	n/a
11-624	18100
11-624N	9200
11-624S	9300
P-11-1	57398



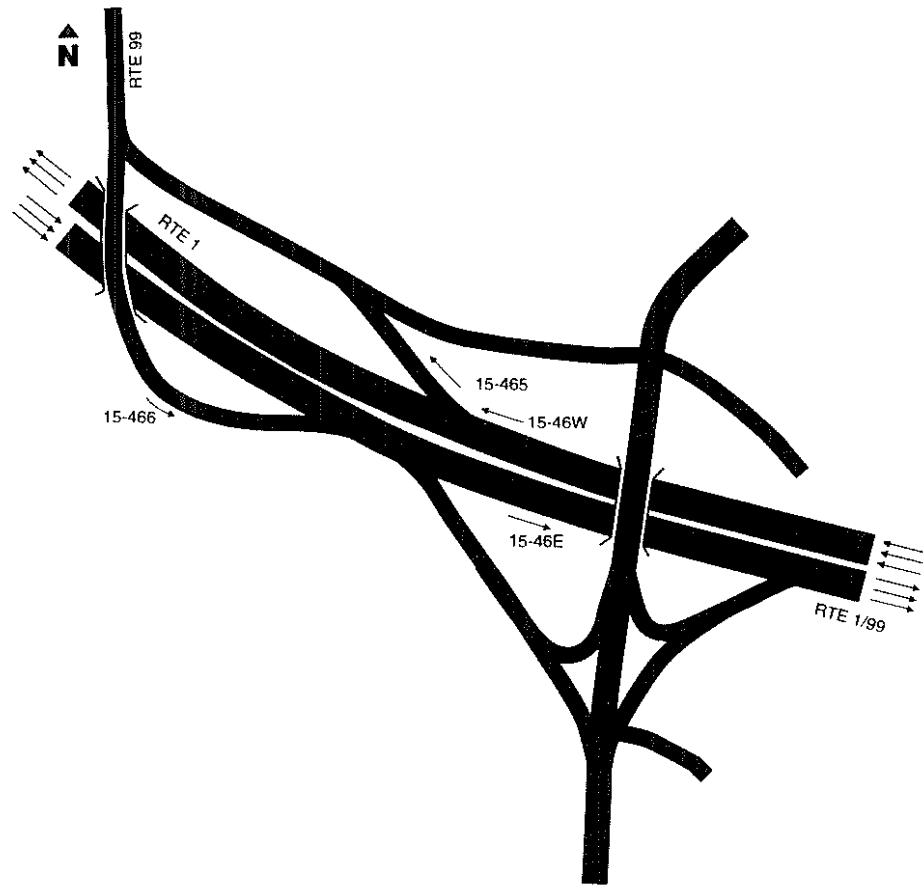
- # - Number of loops
- △ - Terminal Block Location
- [] - Approximate Location
- <> - Composite Count

Nanaimo to North Vancouver

Horseshoe Bay



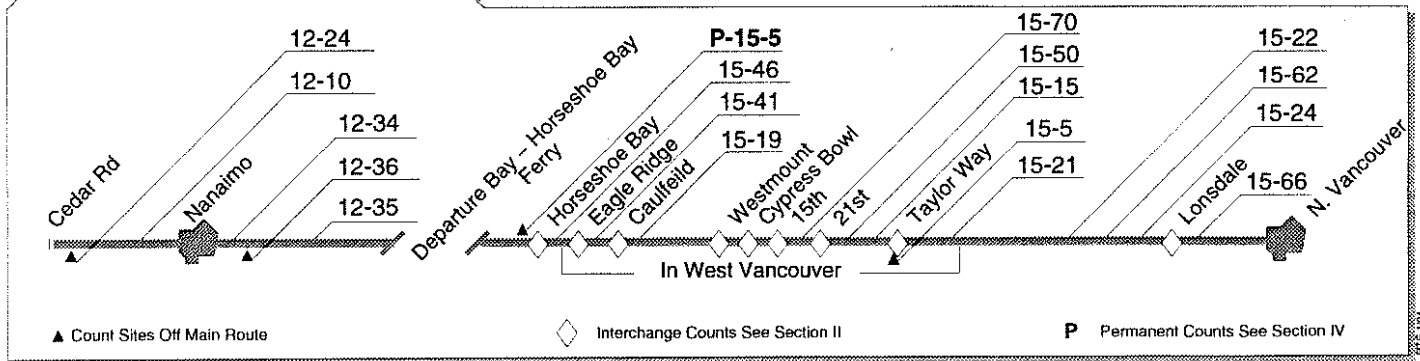
Location	1993 SADT
15-465	7100
15-466	9800
15-46E	7000
15-46W	9200



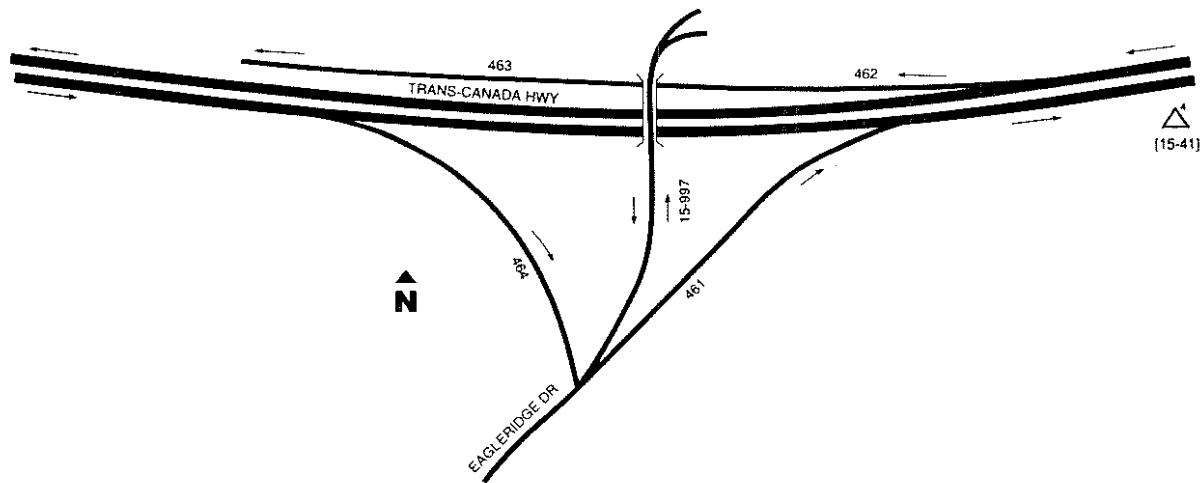
- # - Number of loops
- △ - Terminal Block Location
- [] - Approximate Location
- <> - Composite Count

Nanaimo to North Vancouver

Eagleridge

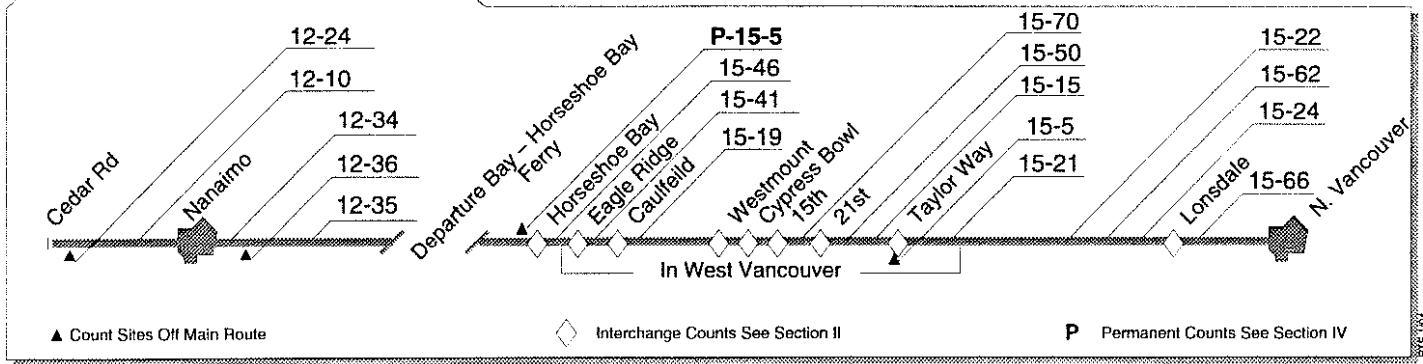


Location	1993 SADT
15-41	33900
15-460	100
15-463	900
15-467	100
15-468	400
15-469	900
15-997	1400

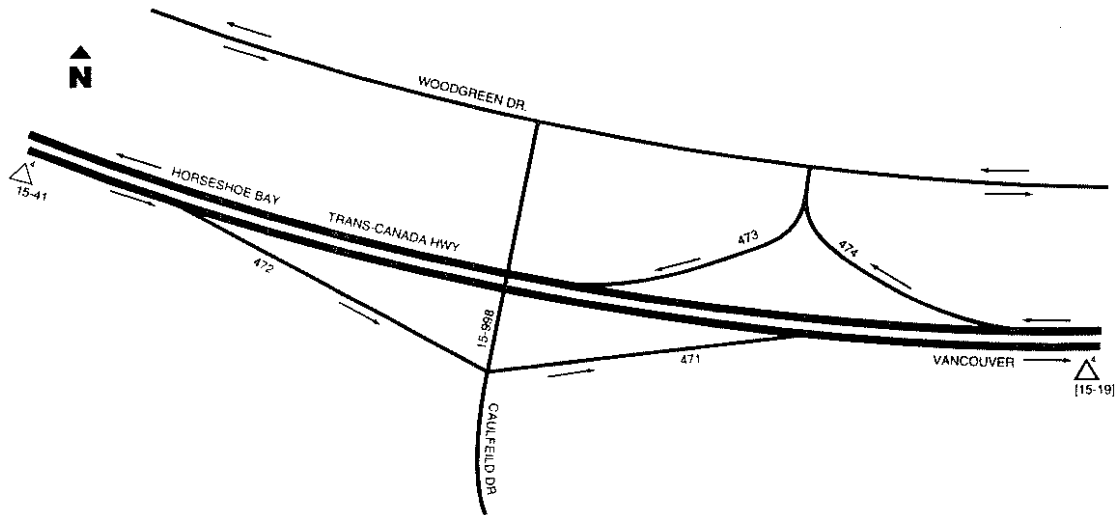


- # - Number of loops
- △ - Terminal Block Location
- [] - Approximate Location
- < > - Composite Count

Caulfeild Drive



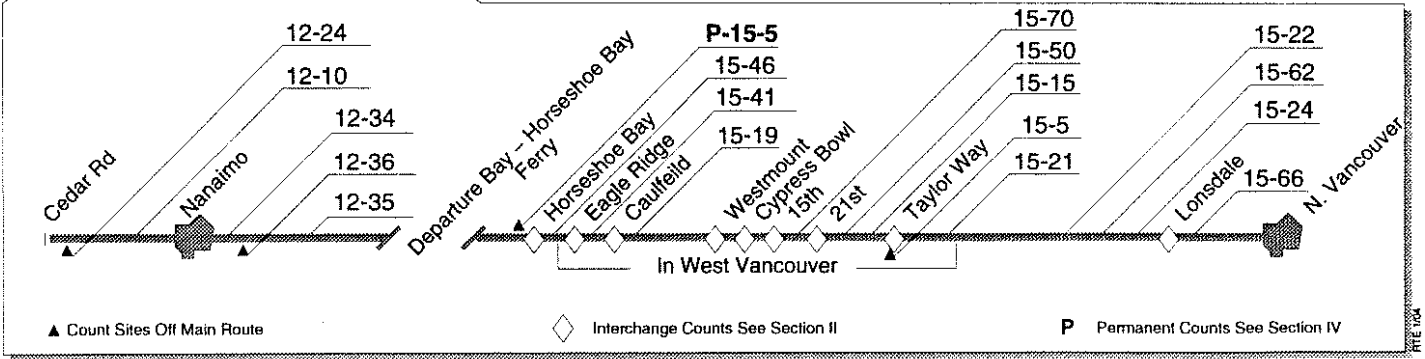
Location	1993 SADT
15-19	35600
15-41	33900
15-473	1100
15-475	5400
15-476	3600
15-477	1800
15-478	400
15-479	1100
15-998	7900



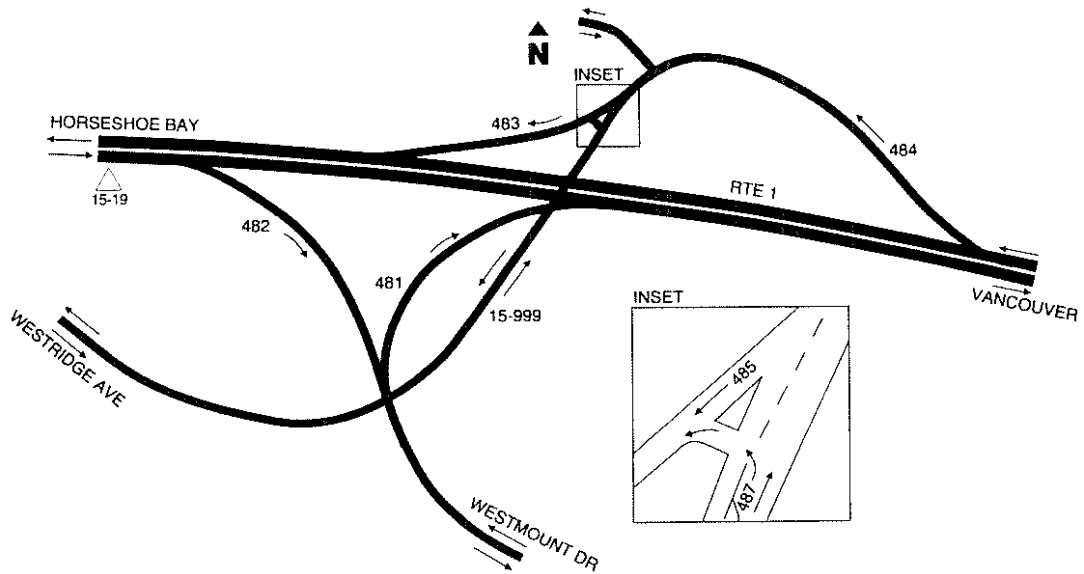
#	-	Number of loops
△	-	Terminal Block Location
[]	-	Approximate Location
<>	-	Composite Count

Nanaimo to North Vancouver

Westmount



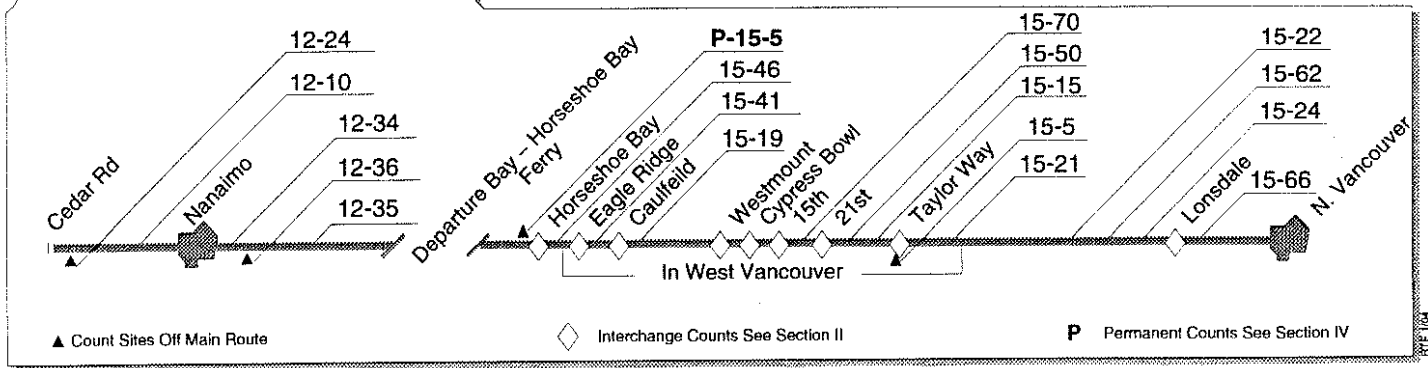
Location	1993 SADT
15-19	35600
15-481	2200
15-482	1000
15-484	2300



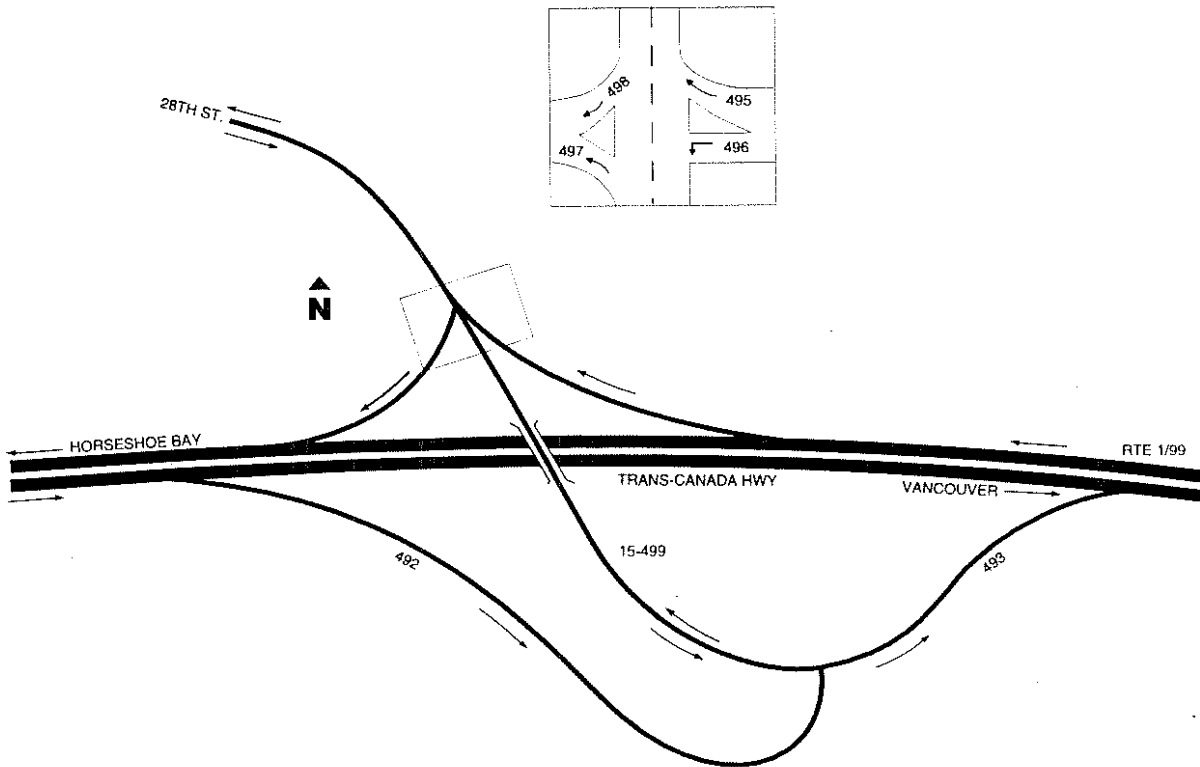
- # - Number of loops
- △ - Terminal Block Location
- [] - Approximate Location
- <> - Composite Count

Nanaimo to North Vancouver

Cypress Bowl



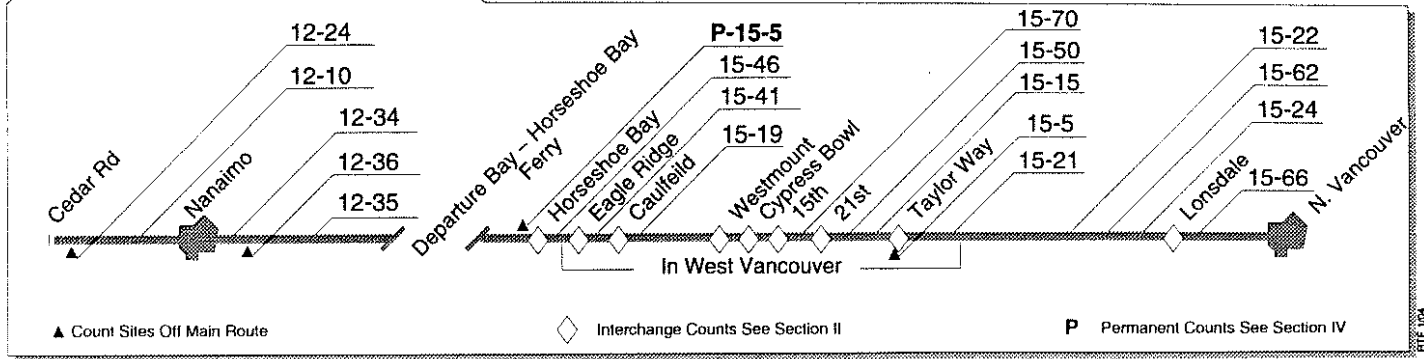
Location	1993 SADT
15-492	n/a
15-493	900
15-495	700
15-496	100
15-497	50
15-498	200
15-499	1000



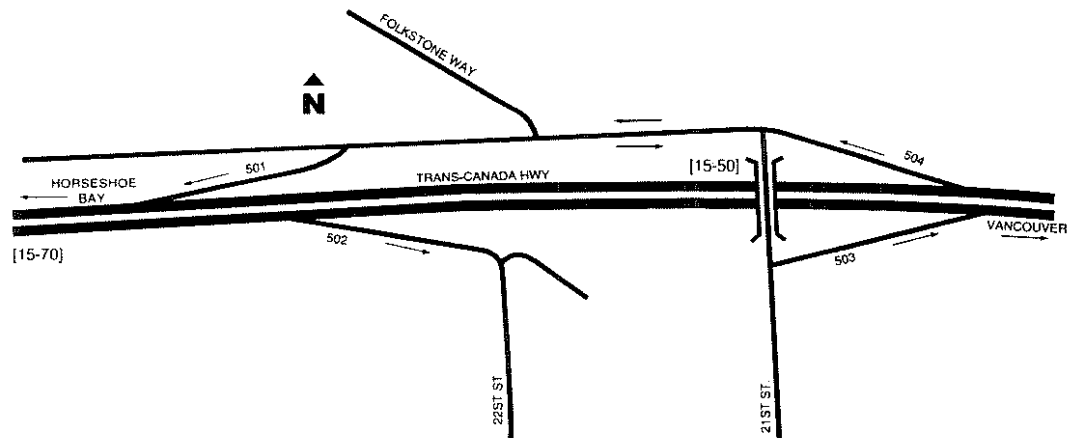
- # - Number of loops
- △ - Terminal Block Location
- [] - Approximate Location
- <> - Composite Count

Nanaimo to North Vancouver

21st Street

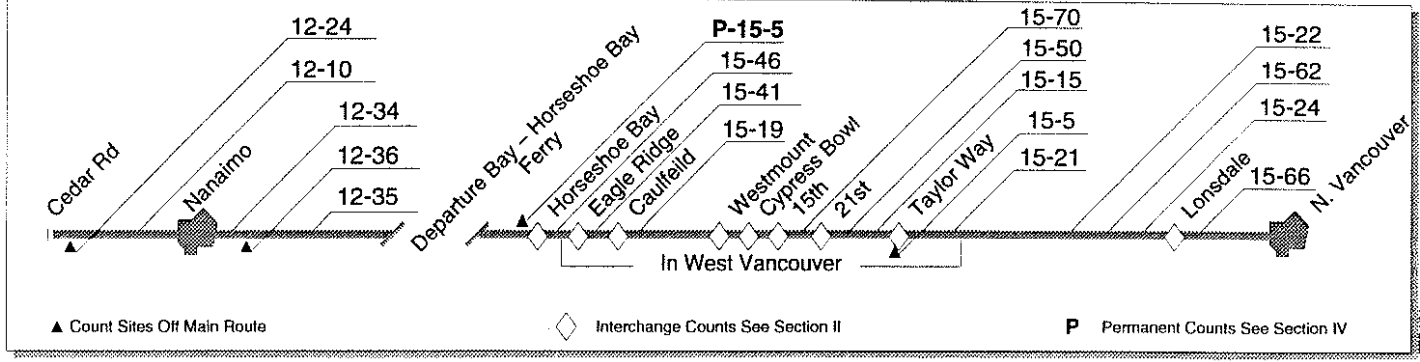


Location	1993 SADT
15-50	39000
15-501	1600
15-502	1600
15-503	4800
15-504	5300
15-70	36600

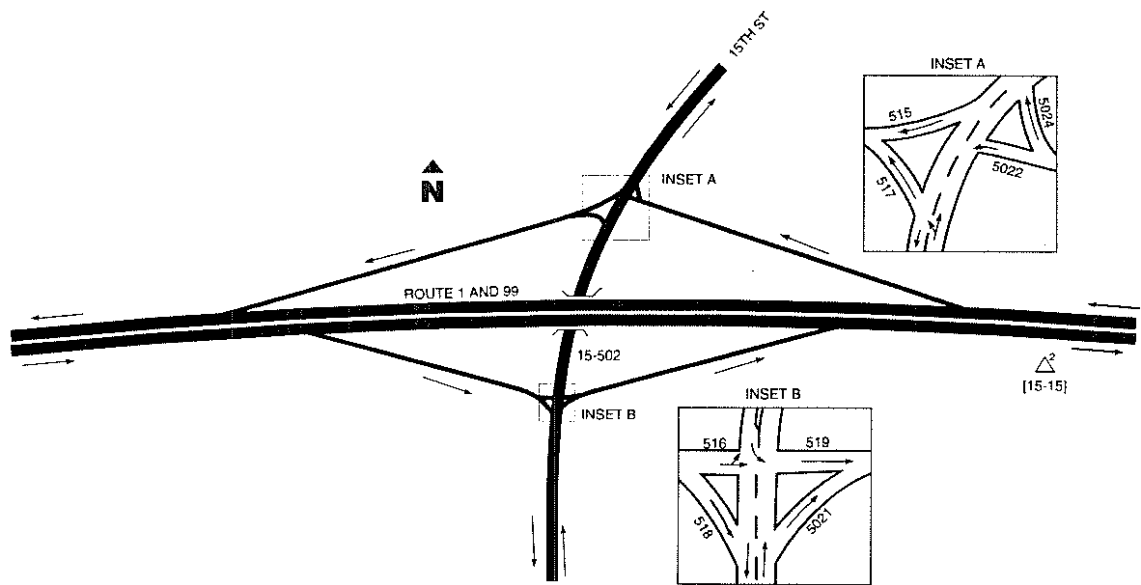


- # - Number of loops
- △ - Terminal Block Location
- [] - Approximate Location
- <> - Composite Count

15th Street



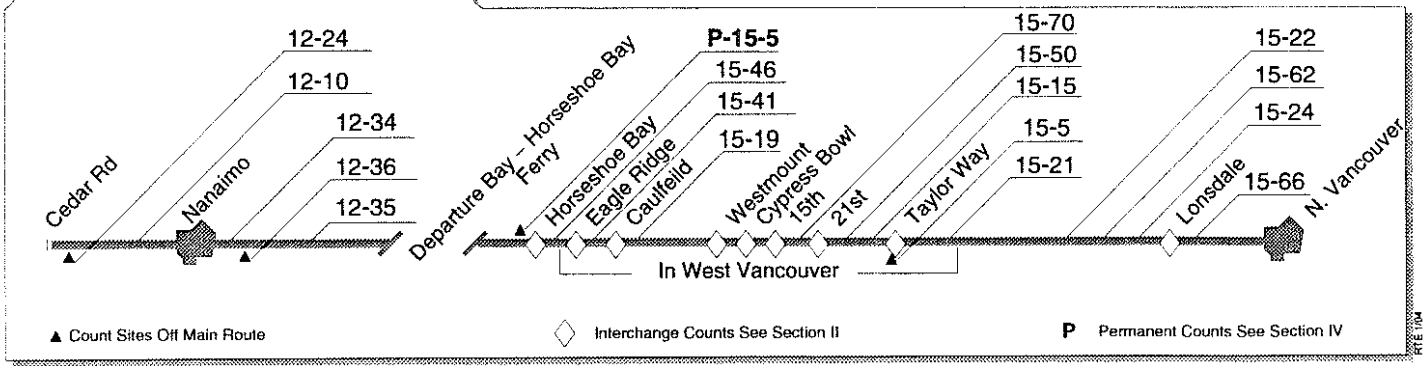
Location	1993 SADT
15-15	50600
15-515	1300
15-516	1000
15-517	1700
15-518	1600
15-519	1500
15-5021	n/a
15-5022	3356
15-5024	n/a



- # - Number of loops
- △ - Terminal Block Location
- [] - Approximate Location
- <> - Composite Count

Nanaimo to North Vancouver

Taylor Way

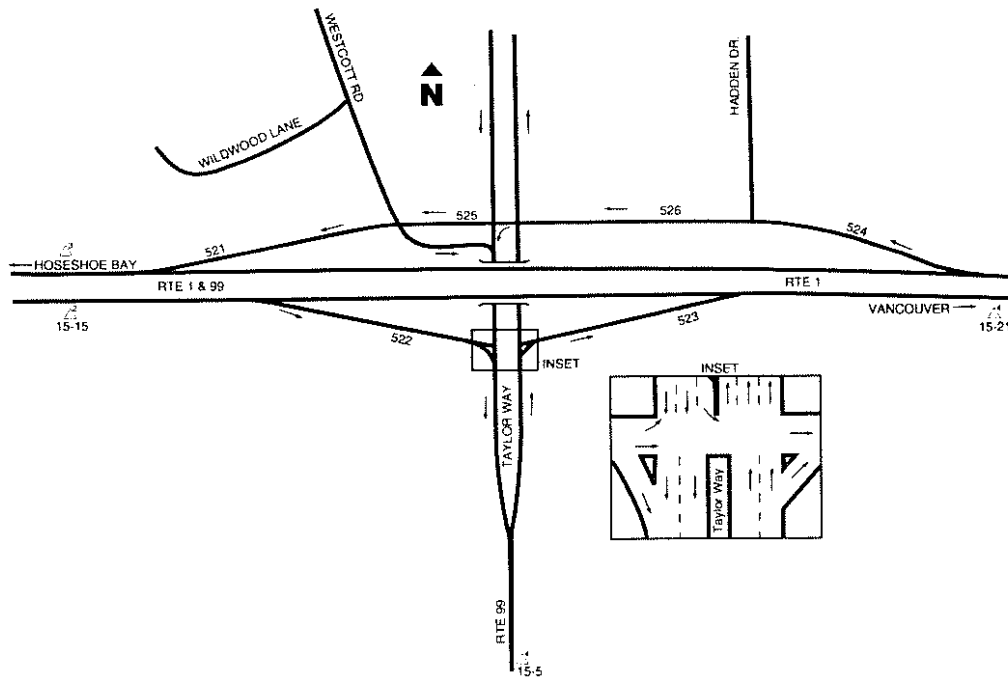


▲ Count Sites Off Main Route

◇ Interchange Counts See Section II

P Permanent Counts See Section IV

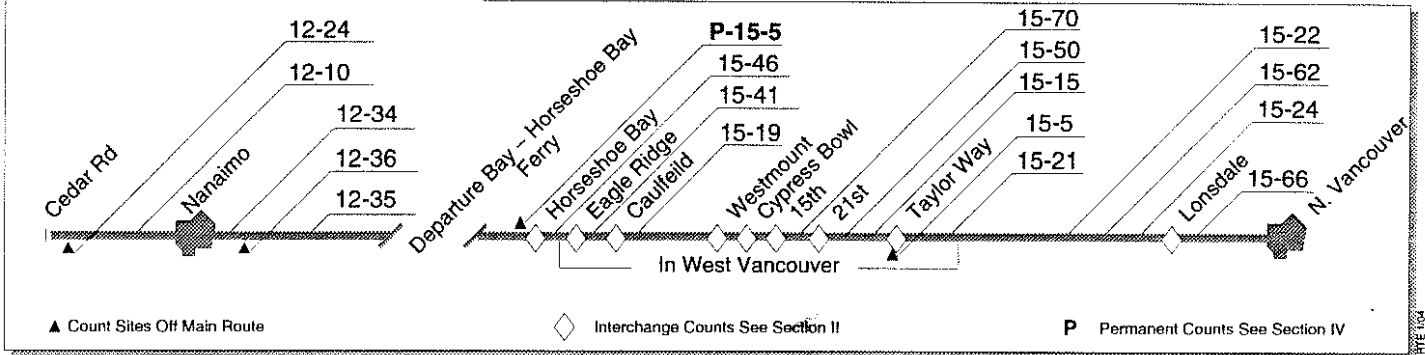
Location	1993 SADT
15-15	50600
15-21	52600
15-521	7600
15-523	6300
15-524	11000
15-527	3200
15-528	600
15-529	6900



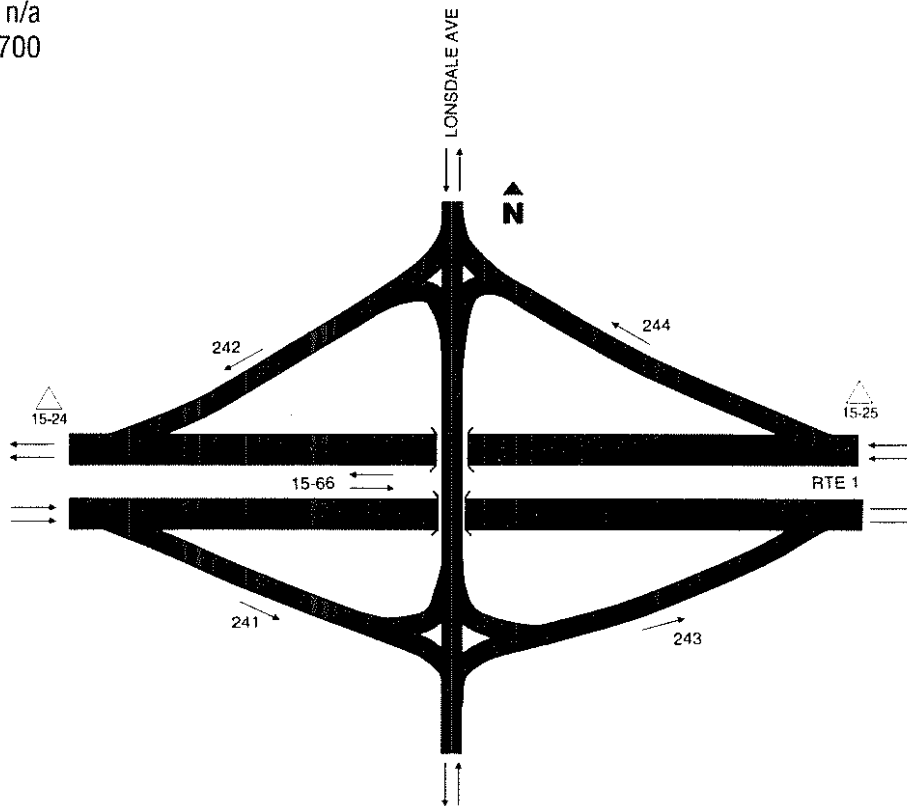
- # - Number of loops
- △ - Terminal Block Location
- [] - Approximate Location
- <> - Composite Count

Nanaimo to North Vancouver

Lonsdale



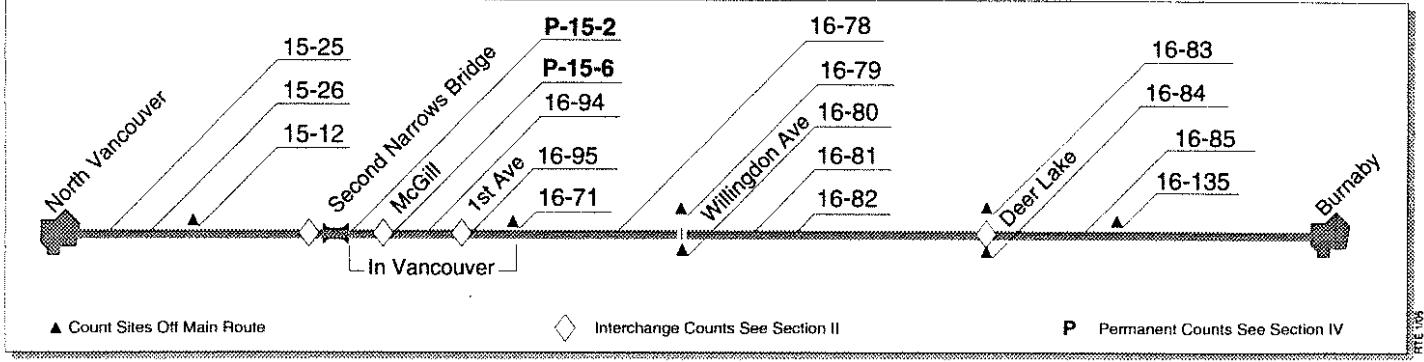
Location	1993 SADT
15-241	n/a
15-242	5800
15-243	8200
15-244	8600
15-25	n/a
15-66	47700



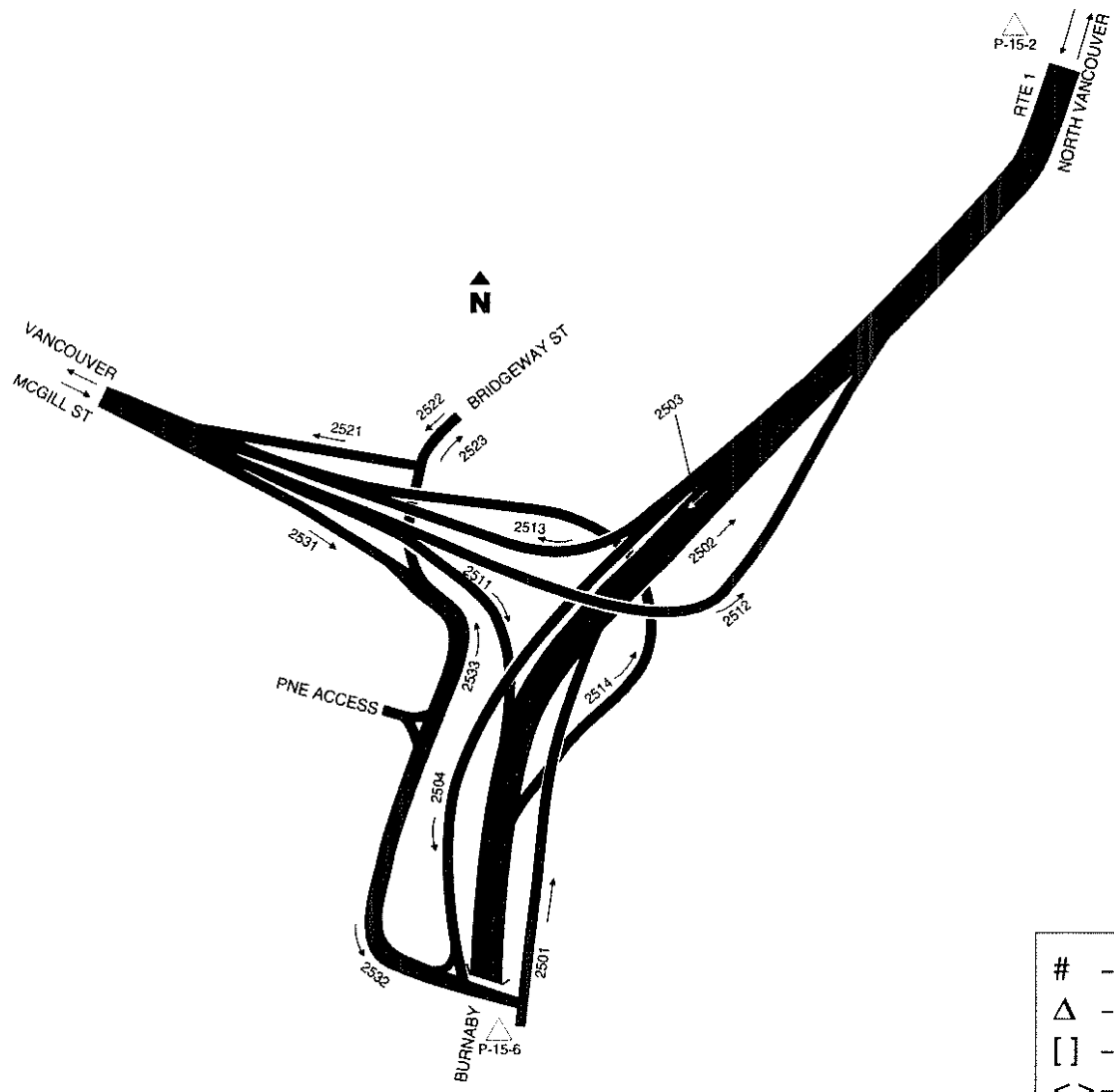
- # - Number of loops
- △ - Terminal Block Location
- [] - Approximate Location
- <>- Composite Count

North Vancouver to Burnaby

McGill



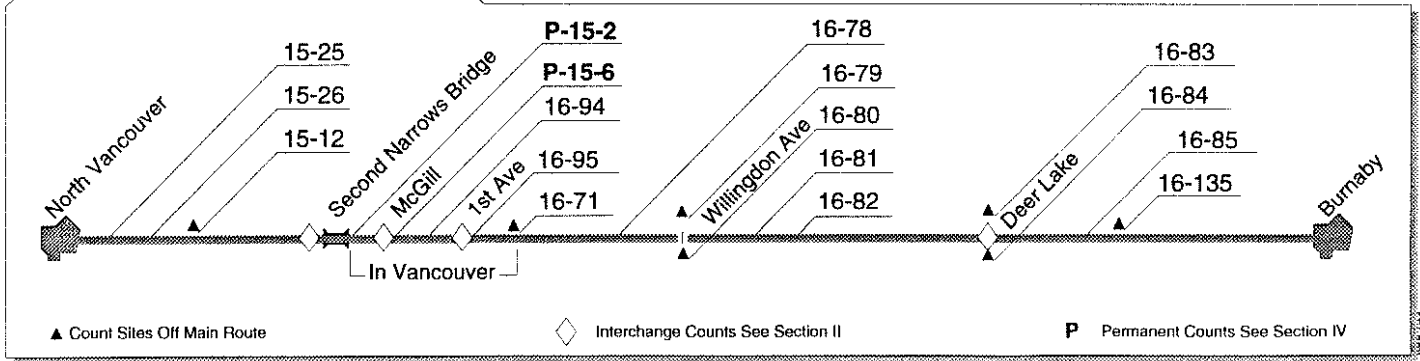
Location	1993 SADT
16-2501	10200
16-2502	29400
16-2503	32100
16-2504	9700
16-2511	2000
16-2512	14500
16-2513	14200
16-2514	1900
16-2521	1600
16-2522	1500
16-2523	2500
16-2531	2300
16-2532	1800
16-2533	1800
P-15-2	108446
P-15-6	33577



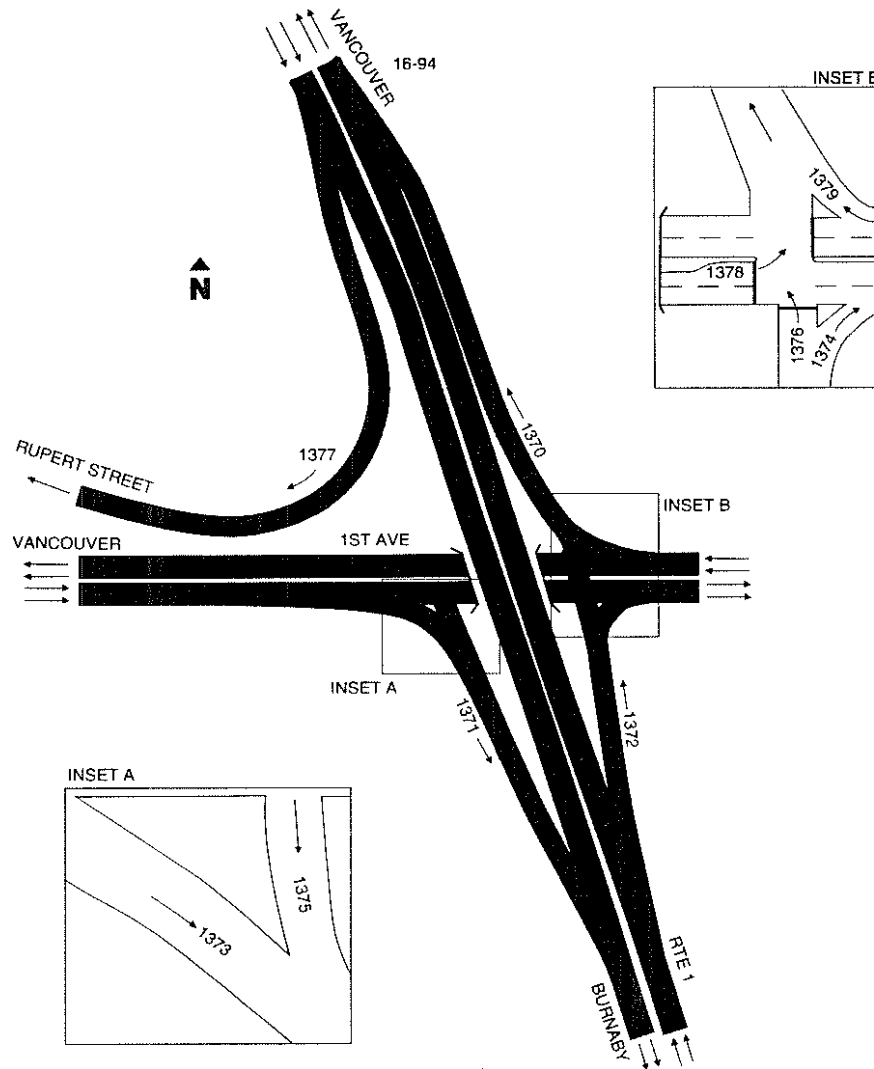
- # - Number of loops
- △ - Terminal Block Location
- [] - Approximate Location
- <> - Composite Count

North Vancouver to Burnaby

1st Avenue



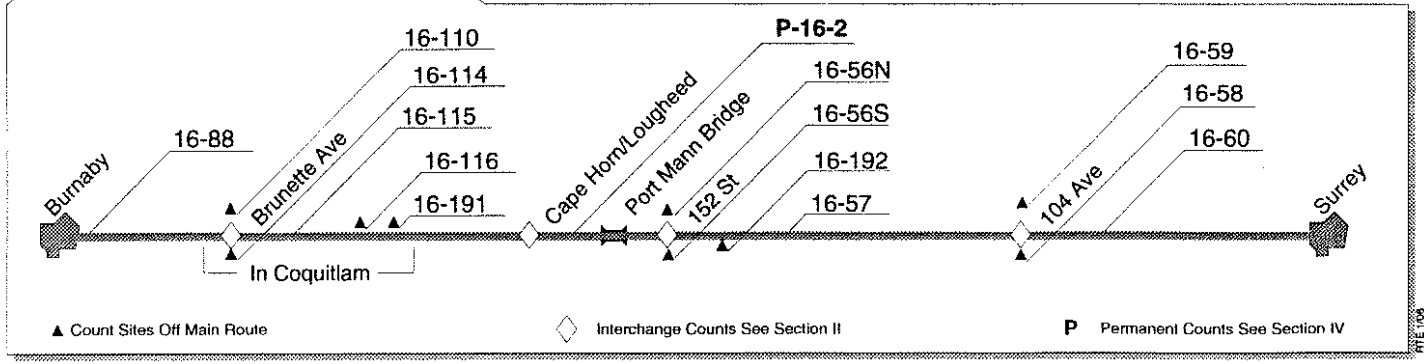
Location	1993 SADT
16-94	n/a
16-944	7400
16-1370	8500
16-1371	15800
16-1372	13900
16-1373	14500
16-1374	900
16-1375	600
16-1376	12100
16-1377	8800
16-1378	6700
16-1379	2400



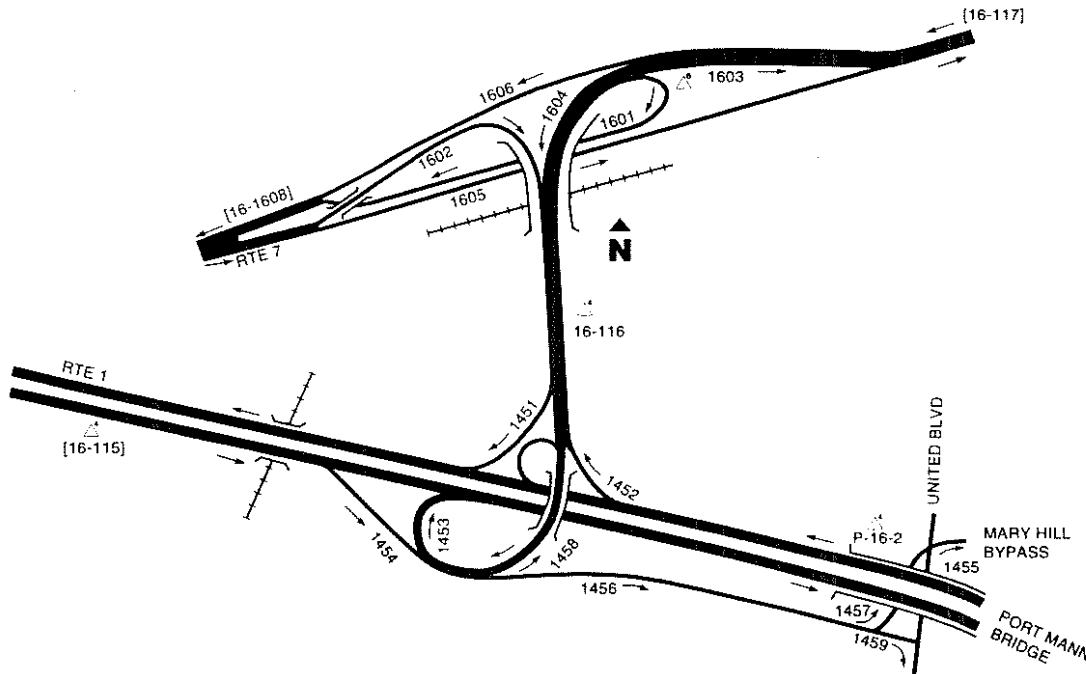
- Number of loops
 Δ - Terminal Block Location
 [] - Approximate Location
 <> - Composite Count

Burnaby to Surrey

Cape Horn / Lougheed



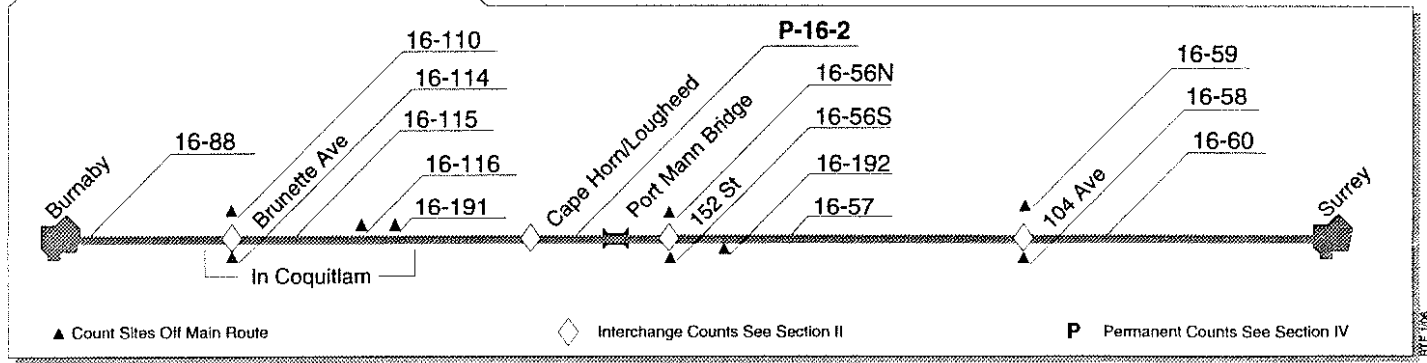
Location	1993 SADT
16-115	n/a
16-116	59500
16-117	51600
16-1451	n/a
16-1452	n/a
16-1453	n/a
16-1454	n/a
16-1455	n/a
16-1456	11800
16-1456	n/a
16-1457	n/a
16-1458	8500
16-1458	n/a
16-1459	n/a
16-1601	3900
16-1602	4900
16-1603	21600
16-1604	28400
16-1605	17900
16-1606	19800
16-1608	n/a
P-16-2	109002



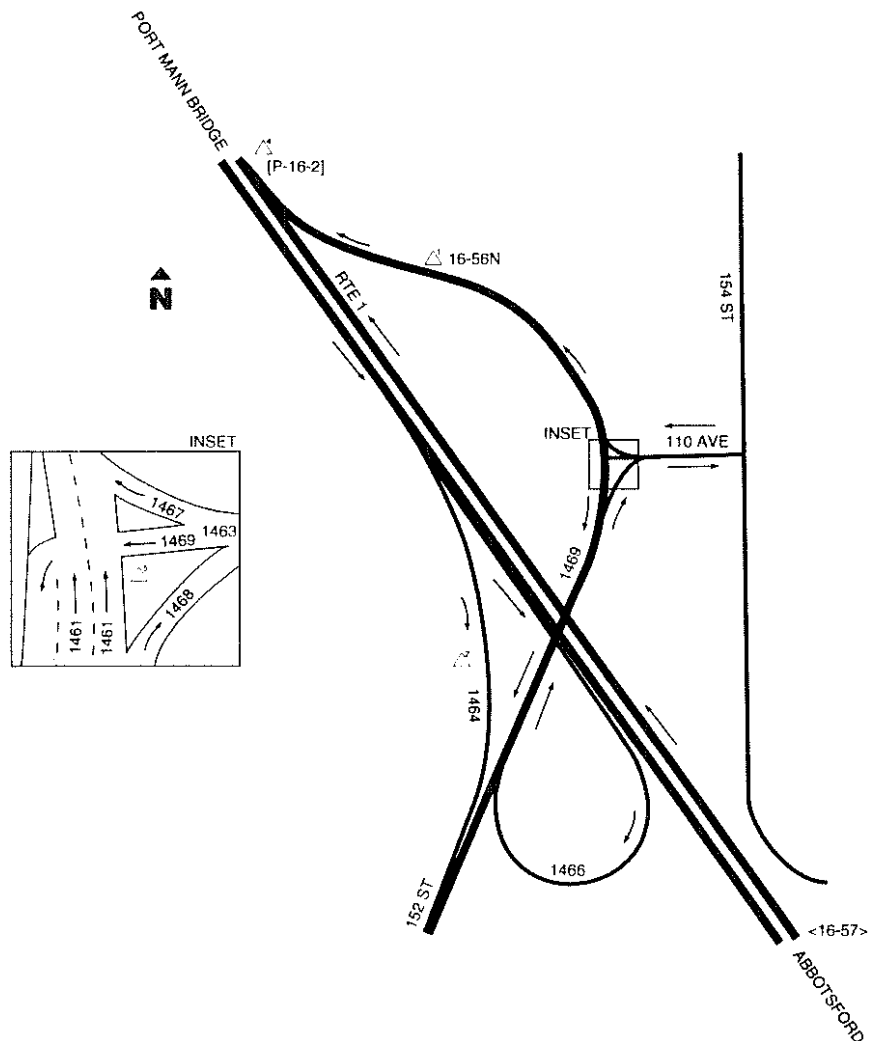
- Number of loops
 Δ - Terminal Block Location
 [] - Approximate Location
 <> - Composite Count

Burnaby to Surrey

152nd Street

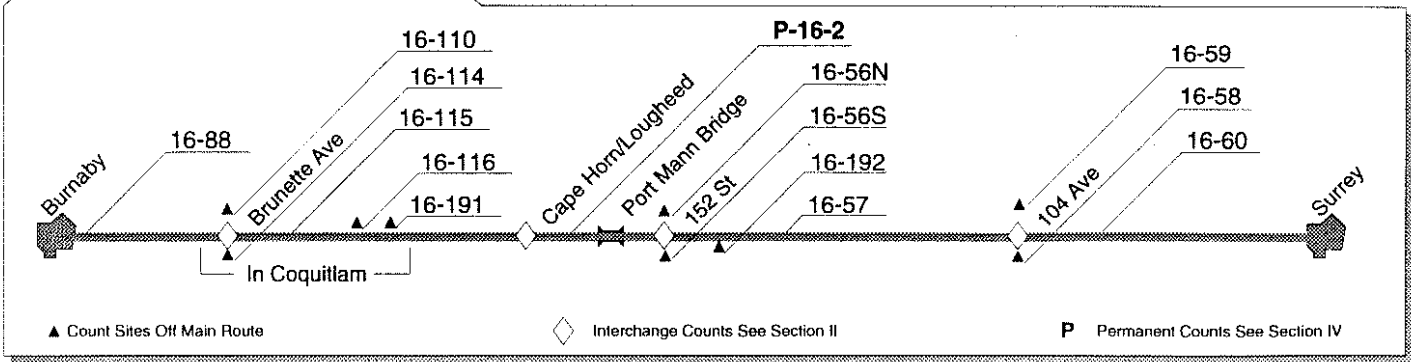


Location	1993 SADT
16-56N	18500
16-1461	17500
16-1463	2700
16-1464	19900
16-1466	800
16-1467	1000
16-1468	2800
16-1469	1700
16-57	70800
P-16-2	109002



- # - Number of loops
- △ - Terminal Block Location
- [] - Approximate Location
- <> - Composite Count

104th Avenue

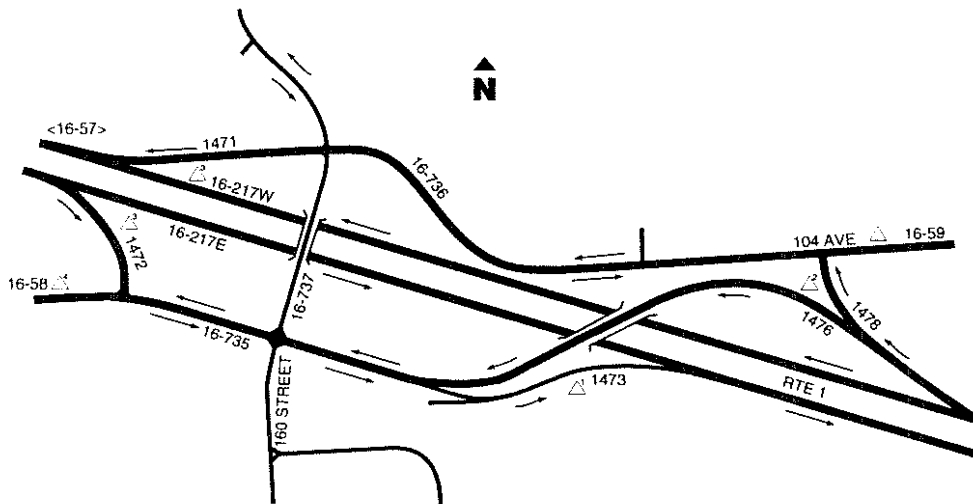


▲ Count Sites Off Main Route

◇ Interchange Counts See Section II

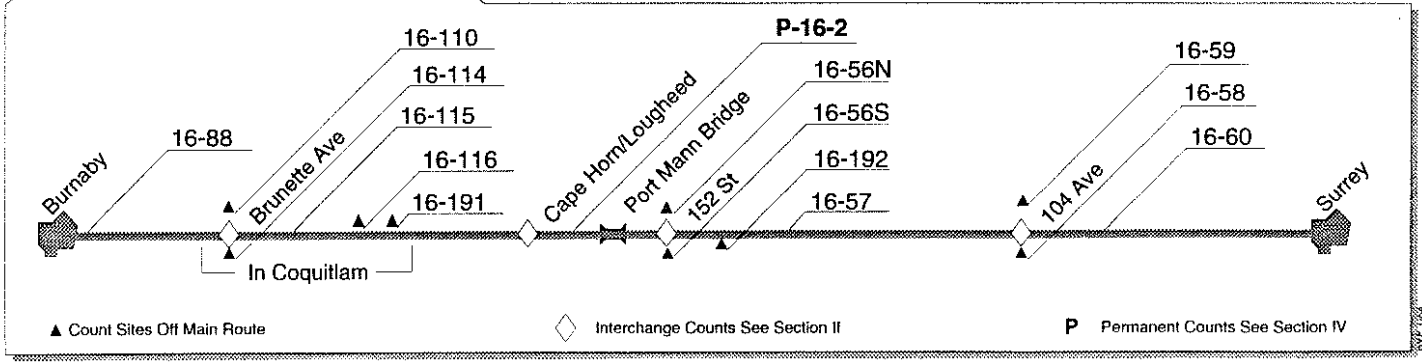
P Permanent Counts See Section IV

RTE 108

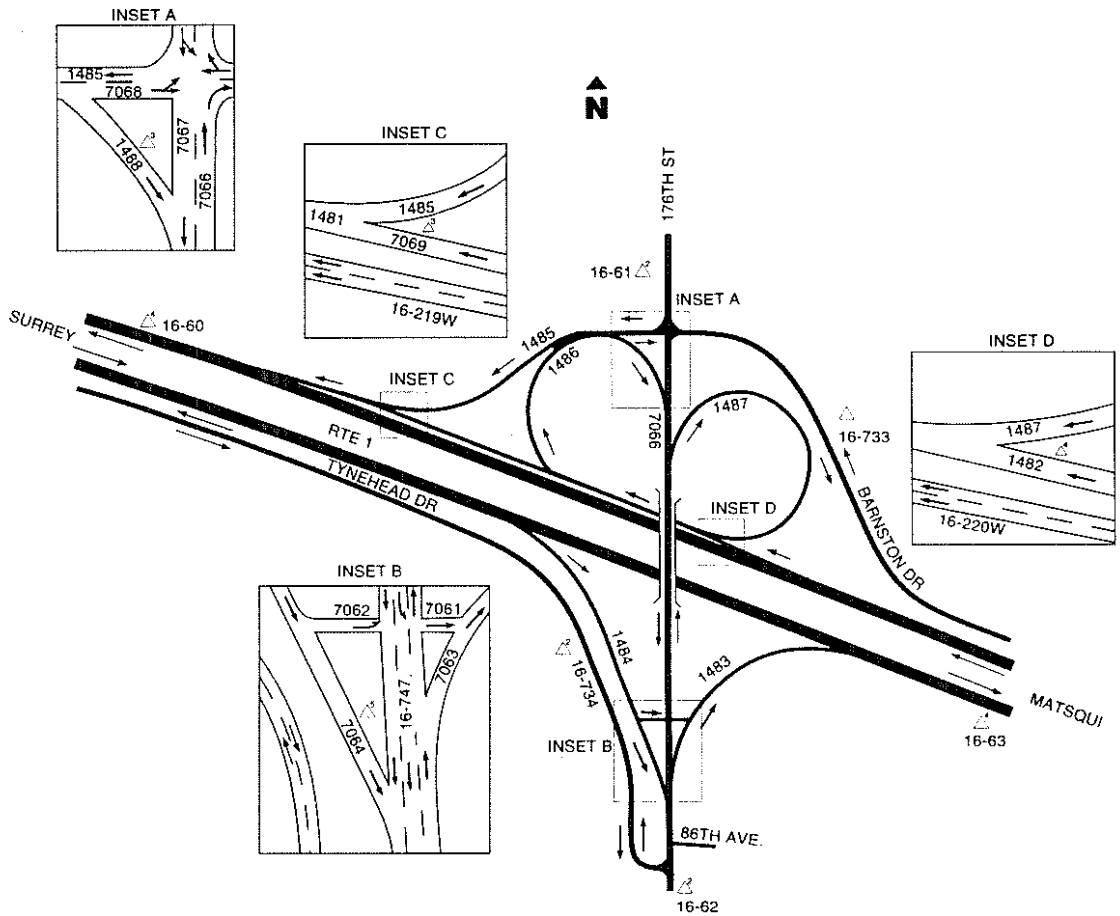


Location	1993 SADT
16-57	70800
16-58	n/a
16-59	n/a
16-735	n/a
16-736	7738
16-737	16346
16-1471	4400
16-1472	4100
16-1473	10800
16-1476	9600
16-1478	700
16-217E	30459
16-217W	32315

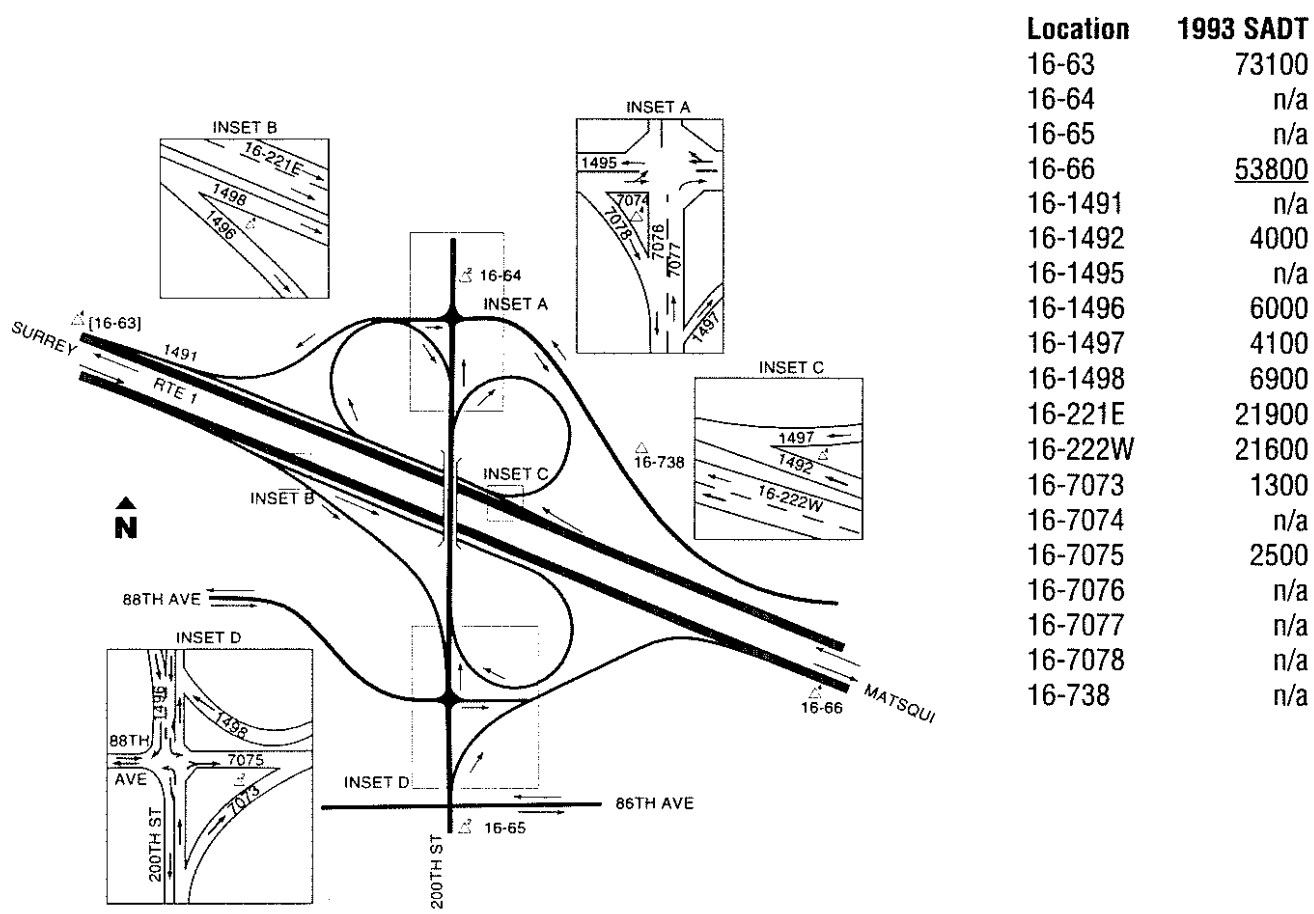

- # - Number of loops
- △ - Terminal Block Location
- [] - Approximate Location
- <> - Composite Count



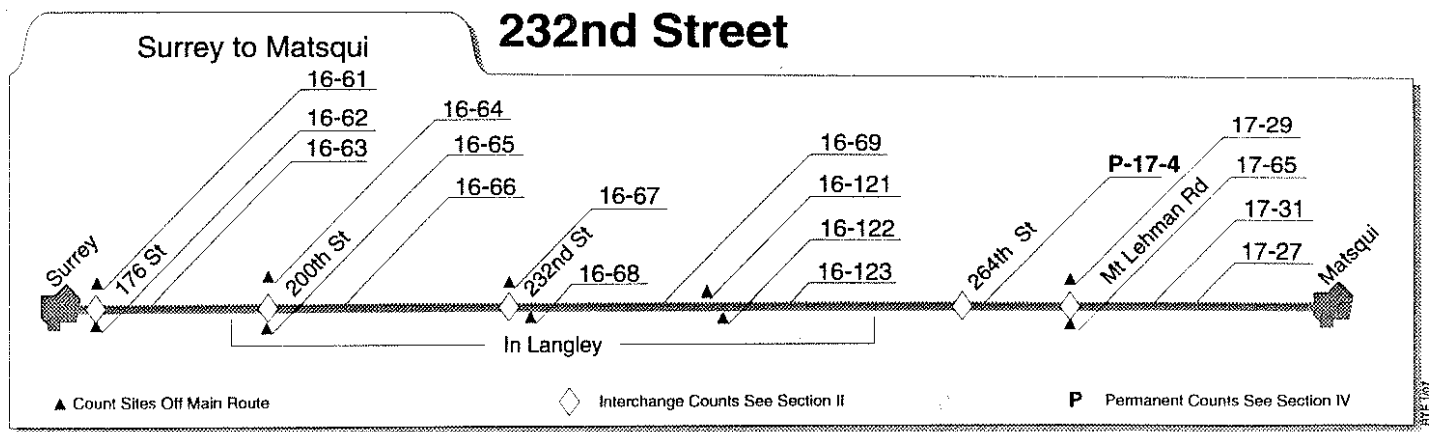
Location	1993 SADT
16-60	82900
16-61	2600
16-62	22300
16-63	73100
16-733	12690
16-734	n/a
16-1481	8900
16-1482	3300
16-1483	2500
16-1484	4800
16-1485	3300
16-1486	6400
16-1487	5100
16-1488	5800
16-220W	n/a
16-7061	200
16-7062	200
16-7063	2300
16-7064	4600
16-7066	n/a
16-7067	n/a
16-7068	600
16-7069	5600
16-747	13200



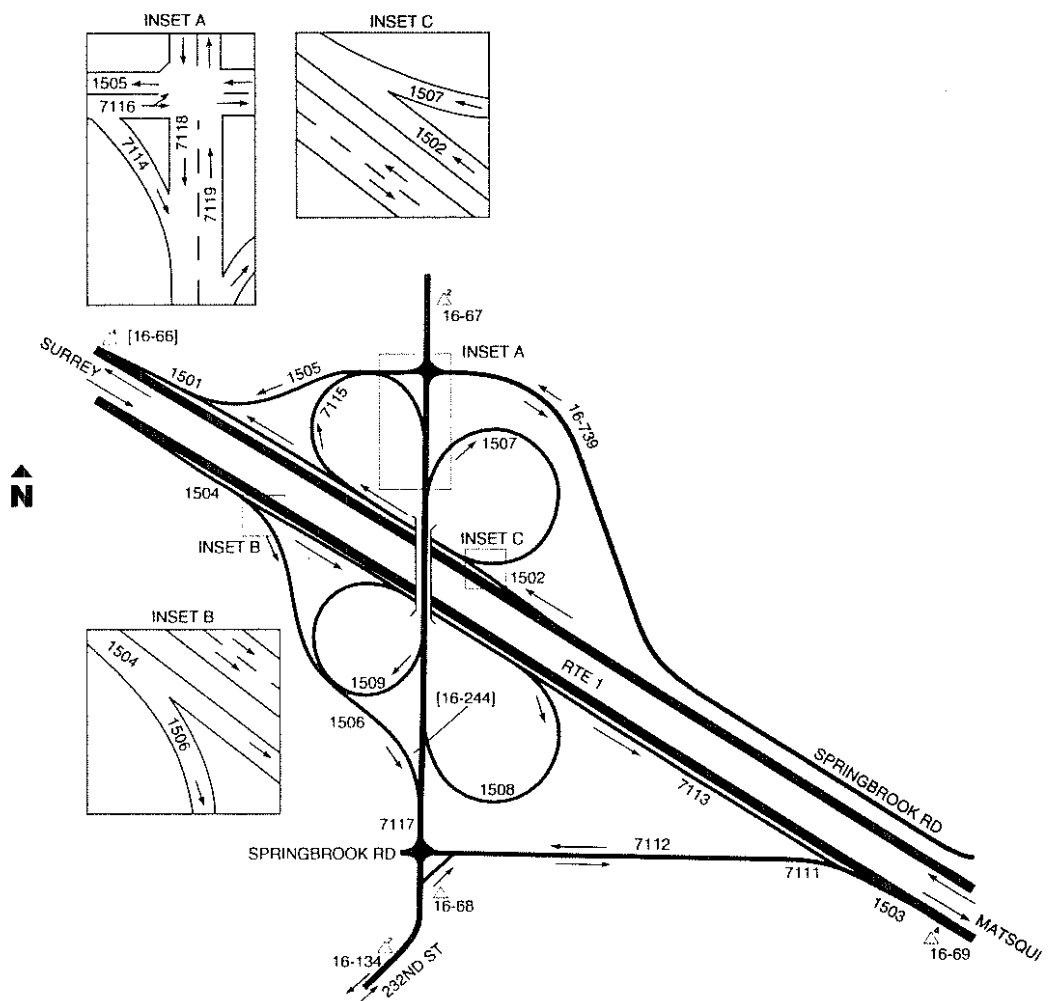
- Number of loops
 Δ - Terminal Block Location
 [] - Approximate Location
 <> - Composite Count



- Number of loops
 △ - Terminal Block Location
 [] - Approximate Location
 <> - Composite Count

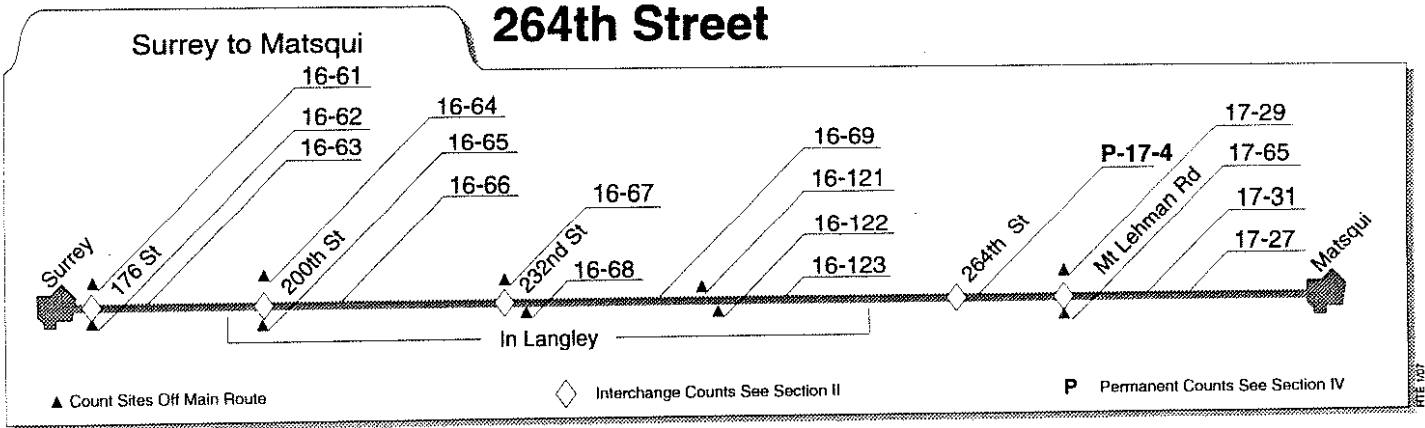


Location	1993 SADT
16-66	53800
16-67	5400
16-68	18500
16-69	n/a
16-134	14300
16-1501	n/a
16-1502	n/a
16-1503	n/a
16-1504	n/a
16-1505	1000
16-1506	2300
16-1507	n/a
16-1508	800
16-1509	n/a
16-244	11400
16-7111	5600
16-7112	n/a
16-7113	n/a
16-7114	6000
16-7115	7100
16-7116	1100
16-7117	n/a
16-7118	2600
16-7119	2300
16-739	n/a

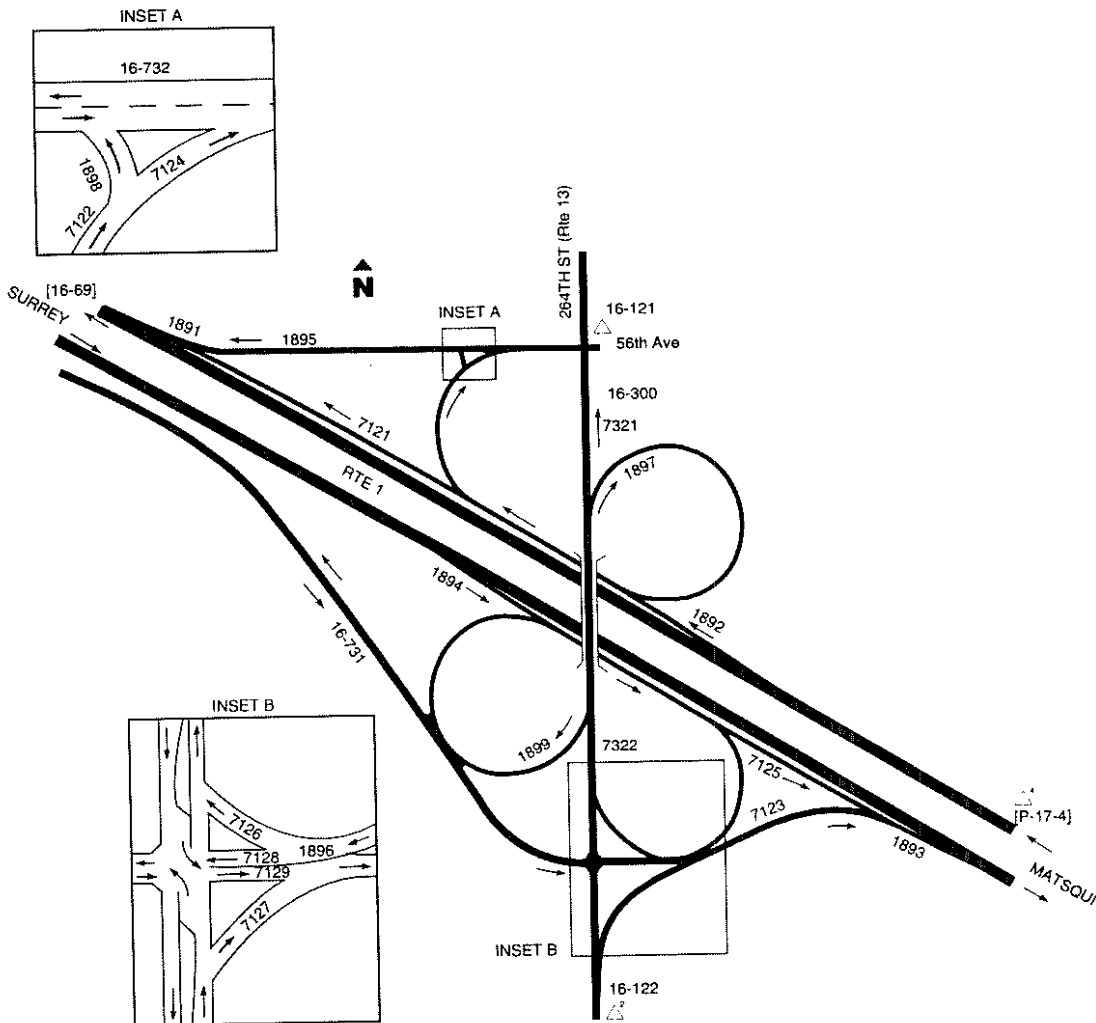


#	-	Number of loops
△	-	Terminal Block Location
[]	-	Approximate Location
<>	-	Composite Count

264th Street

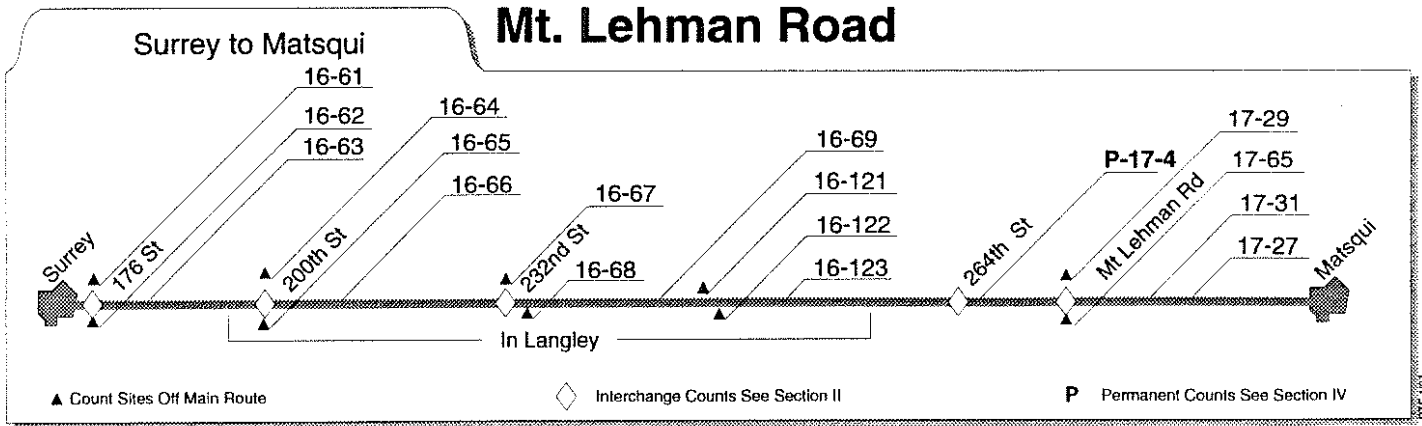


Location	1993 SADT
16-69	n/a
16-121	n/a
16-122	12300
16-1891	n/a
16-1892	2100
16-1893	n/a
16-1894	n/a
16-1895	1700
16-1896	n/a
16-1897	n/a
16-1898	n/a
16-1899	n/a
16-300	6900
16-7121	n/a
16-7122	n/a
16-7123	n/a
16-7124	n/a
16-7125	n/a
16-7126	1500
16-7127	1000
16-7128	3700
16-7129	700
16-731	3300
16-732	n/a
16-7321	5400
16-7322	3200
P-17-4	59473

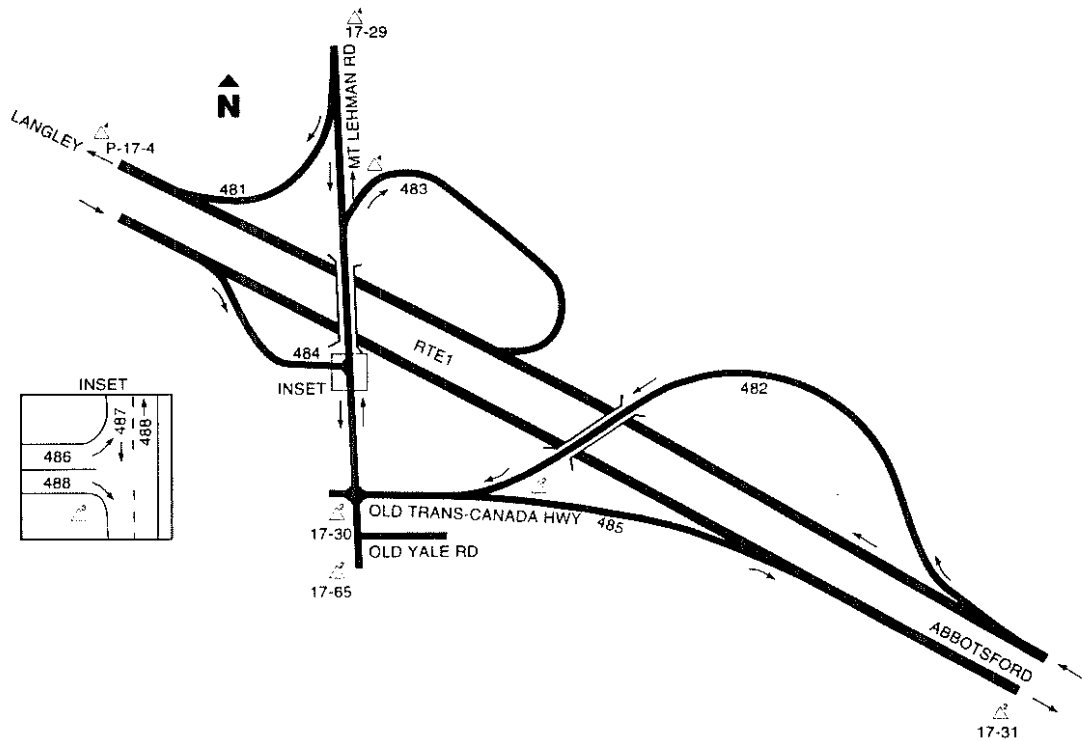


- Number of loops
 ▲ - Terminal Block Location
 [] - Approximate Location
 <> - Composite Count

Mt. Lehman Road



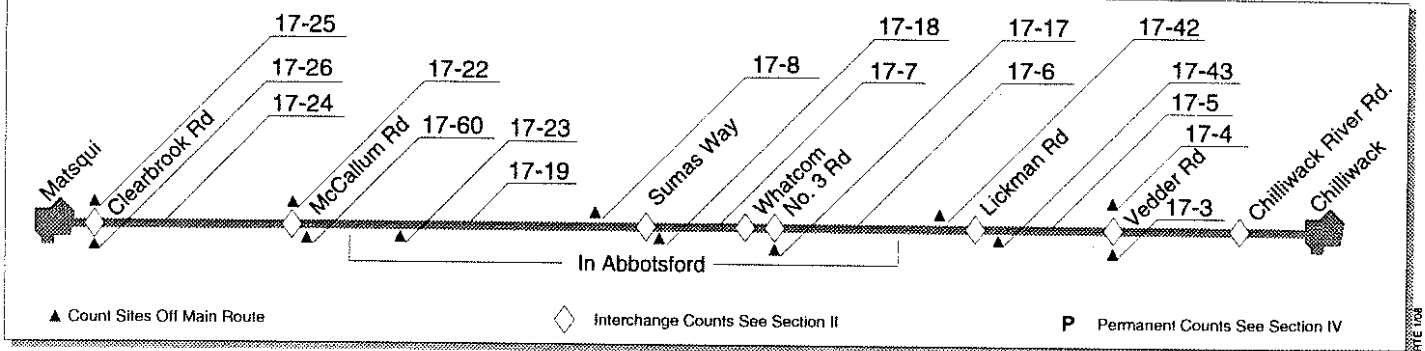
Location	1993 SADT
17-29	15000
17-30	n/a
17-31	n/a
17-481	3000
17-482	6400
17-483	800
17-484	6200
17-485	6900
17-486	3900
17-487	8200
17-488	2300
17-489	4000
17-65	n/a
P-17-4	59473



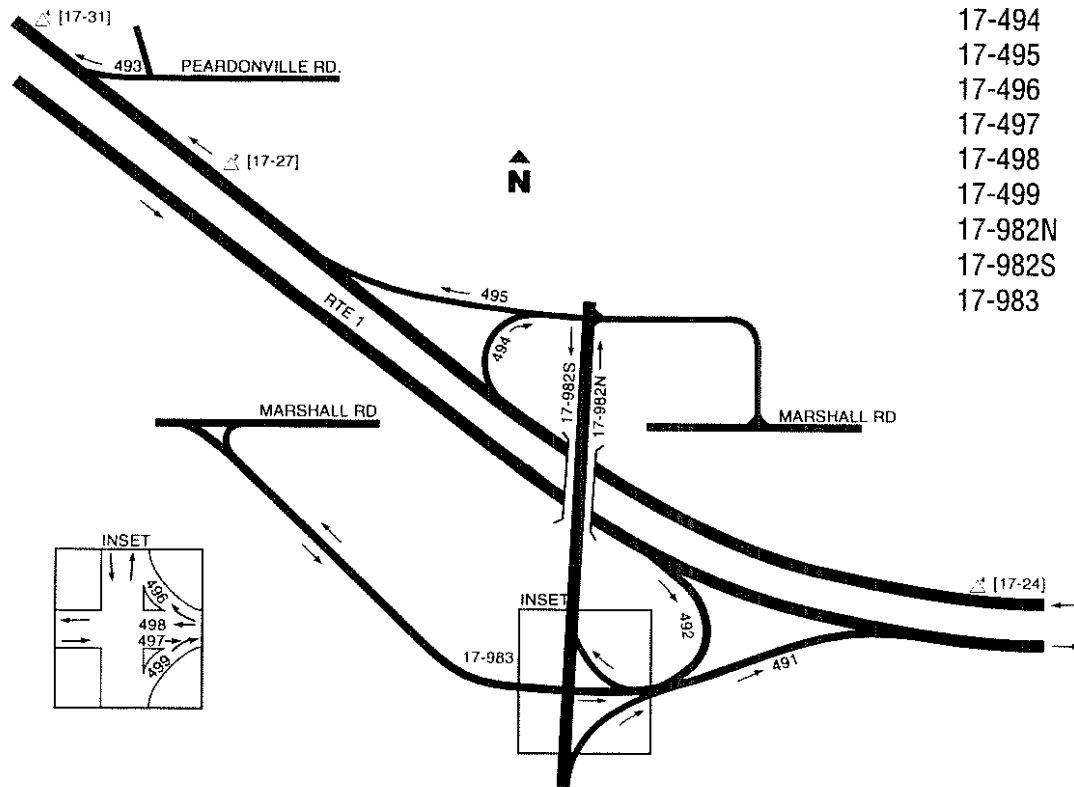
#	-	Number of loops
△	-	Terminal Block Location
[]	-	Approximate Location
<>	-	Composite Count

Matsqui to Chilliwack

Clearbrook



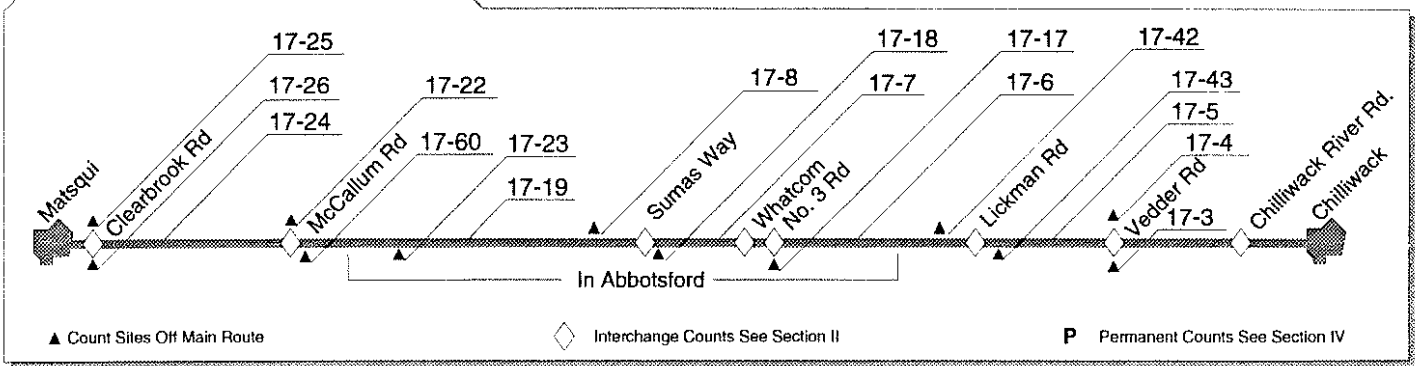
Location	1993 SADT
17-24	50800
17-27	n/a
17-31	n/a
17-491	n/a
17-492	n/a
17-493	4600
17-494	3400
17-495	4500
17-496	6000
17-497	3600
17-498	700
17-499	400
17-982N	n/a
17-982S	n/a
17-983	n/a



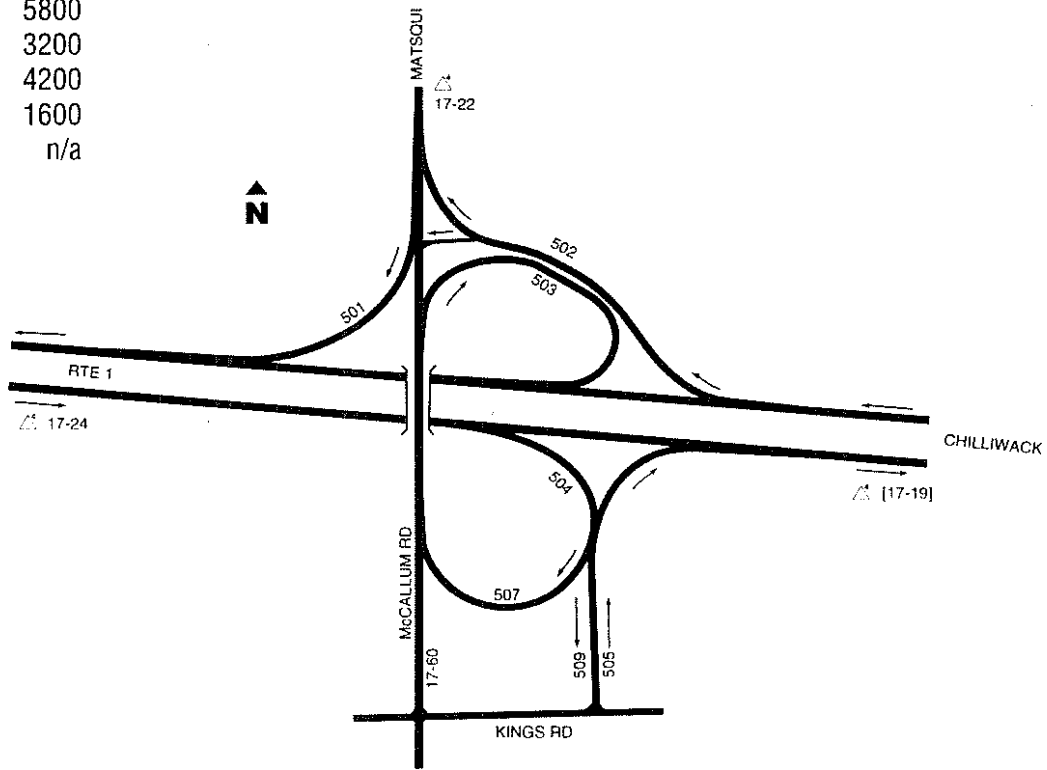
- # - Number of loops
- △ - Terminal Block Location
- [] - Approximate Location
- <> - Composite Count

McCallum Road

Matsqui to Chilliwack



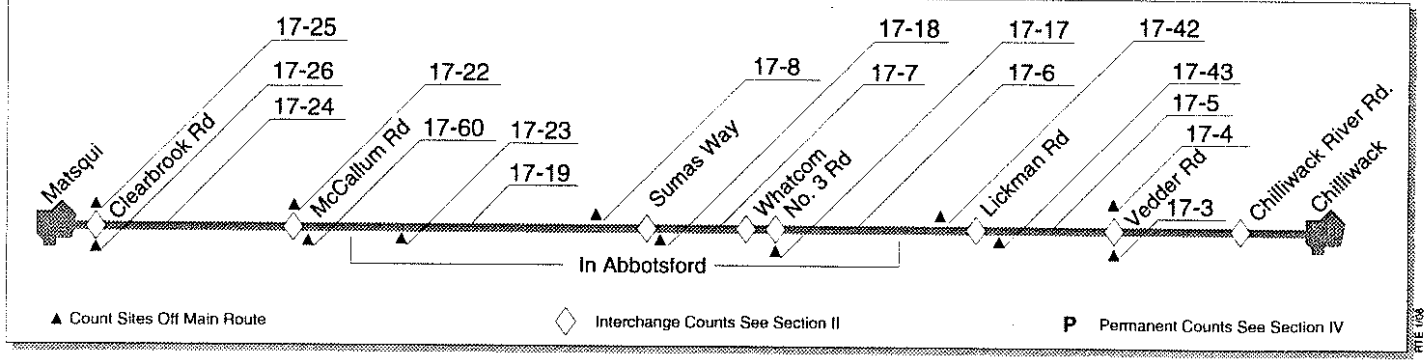
Location	1993 SADT
17-19	42800
17-22	n/a
17-24	50800
17-501	3700
17-502	4200
17-503	1500
17-504	5800
17-505	3200
17-507	4200
17-509	1600
17-60	n/a



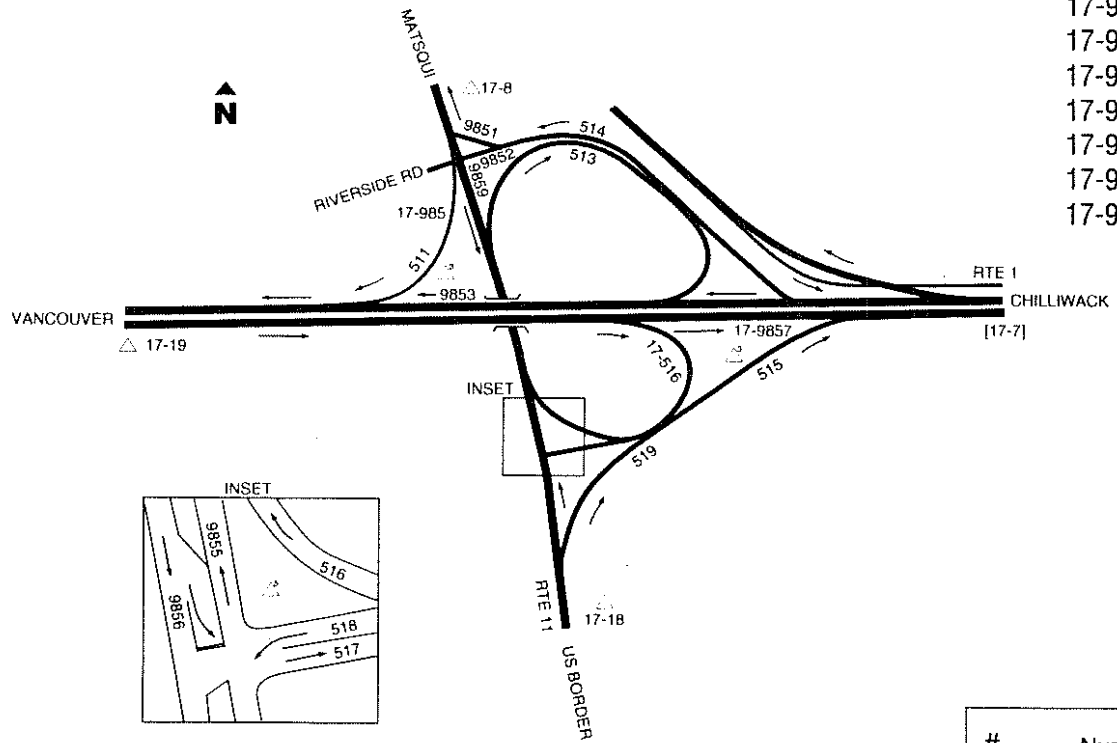
- # - Number of loops
- △ - Terminal Block Location
- [] - Approximate Location
- <> - Composite Count

Matsqui to Chilliwack

Sumas Way



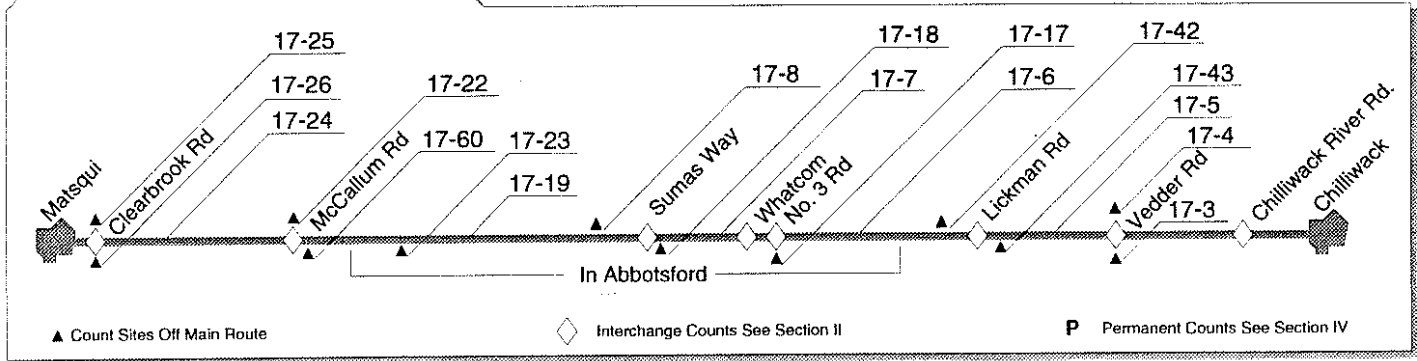
Location	1993 SADT
17-7	n/a
17-8	n/a
17-18	15200
17-19	42800
17-511	5500
17-513	1300
17-515	6200
17-516	4200
17-517	5000
17-518	1700
17-9851	4400
17-9852	1400
17-9853	19200
17-9855	5600
17-9856	5100
17-9857	17600
17-9859	8400



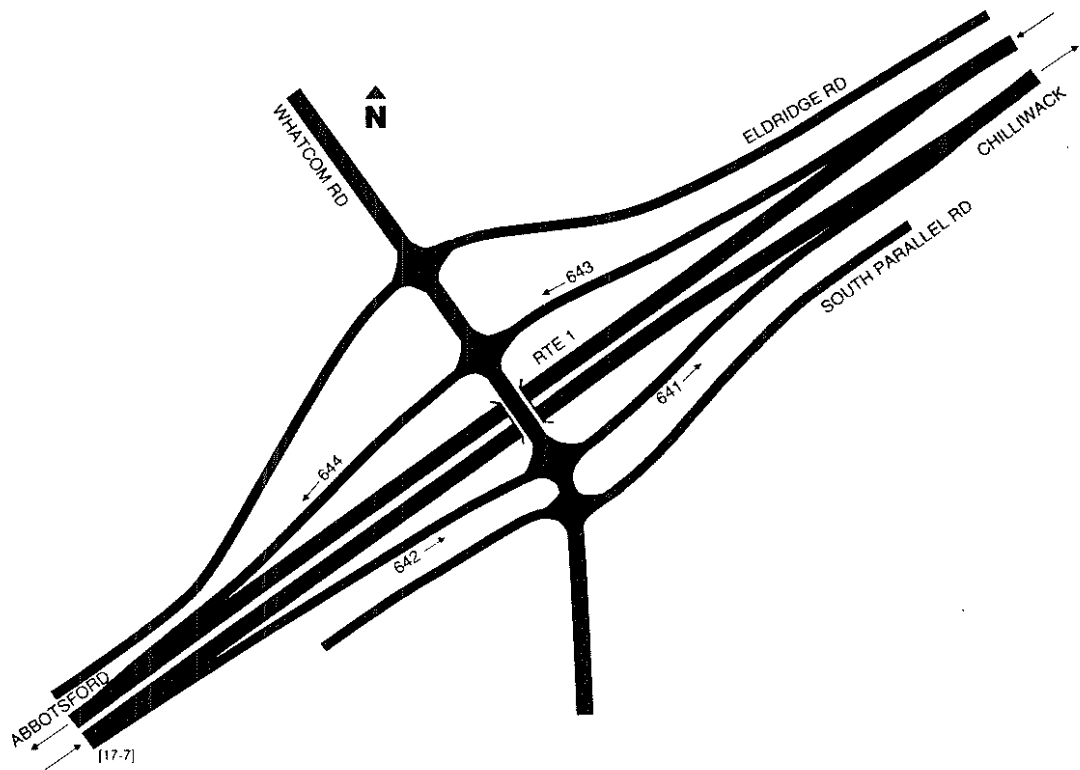
#	-	Number of loops
△	-	Terminal Block Location
[]	-	Approximate Location
<>	-	Composite Count

Matsqui to Chilliwack

Whatcom



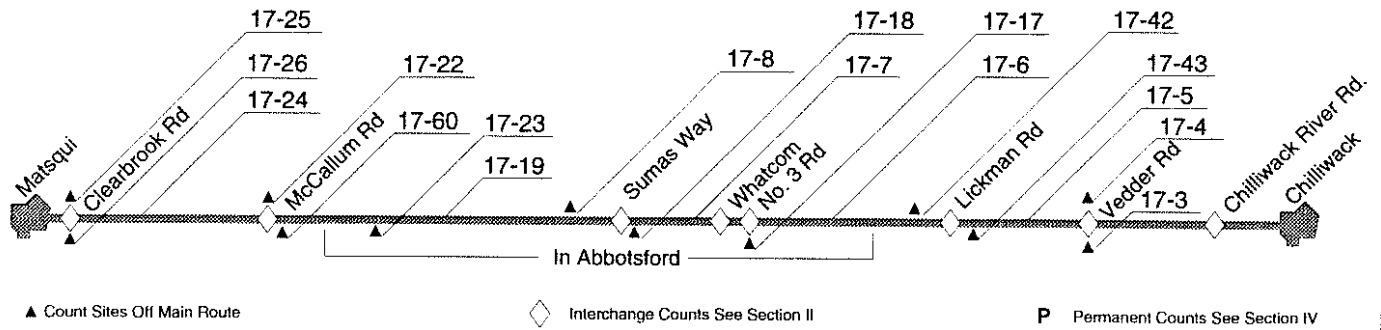
Location	1993 SADT
17-7	n/a
17-641	1000
17-642	2900
17-643	3900
17-644	1600



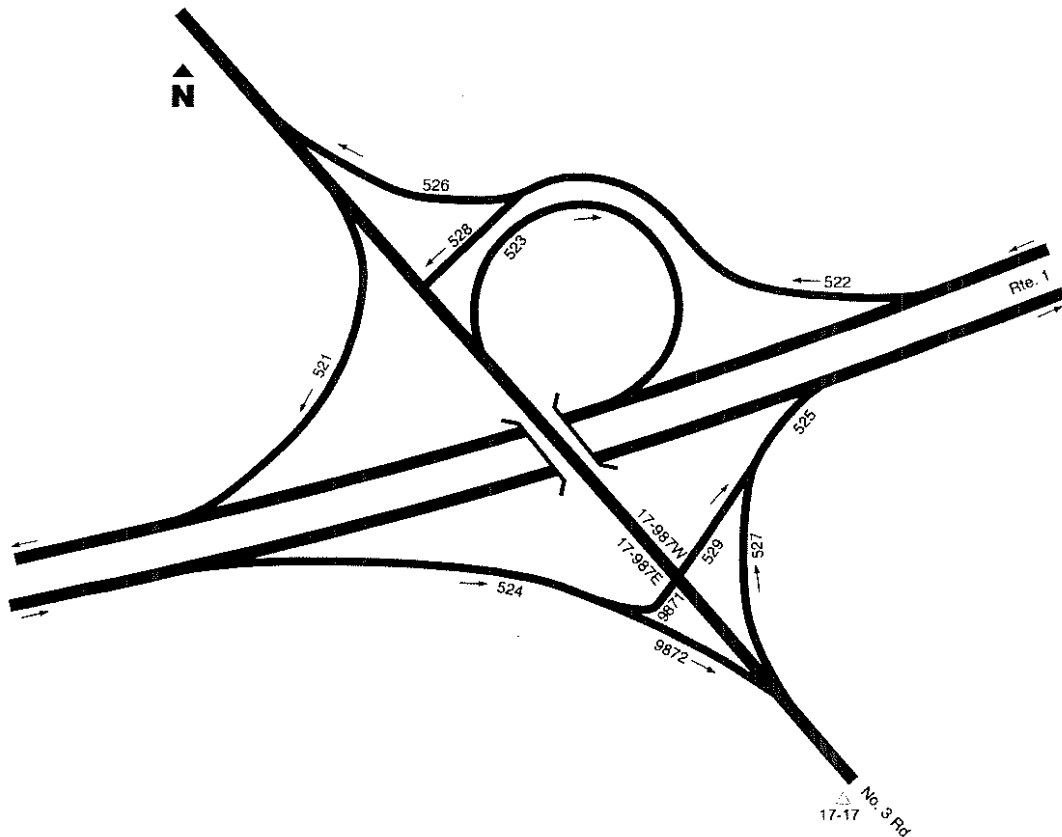
- # - Number of loops
- △ - Terminal Block Location
- [] - Approximate Location
- <> - Composite Count

Matsqui to Chilliwack

No. 3 Road



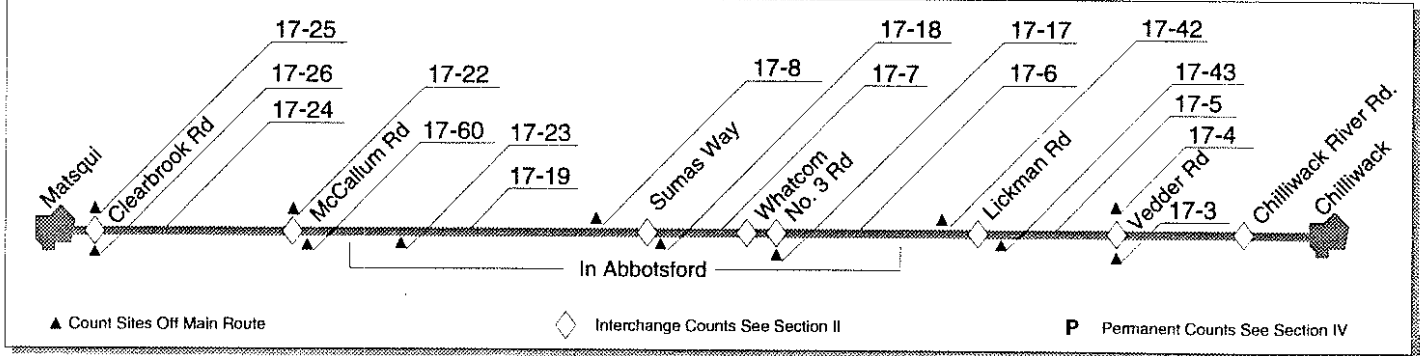
Location	1993 SADT
17-17	n/a
17-521	300
17-522	600
17-523	2300
17-524	n/a
17-525	600
17-526	100
17-527	400
17-528	500
17-529	200
17-9871	2500
17-9872	100
17-987E	n/a
17-987W	n/a



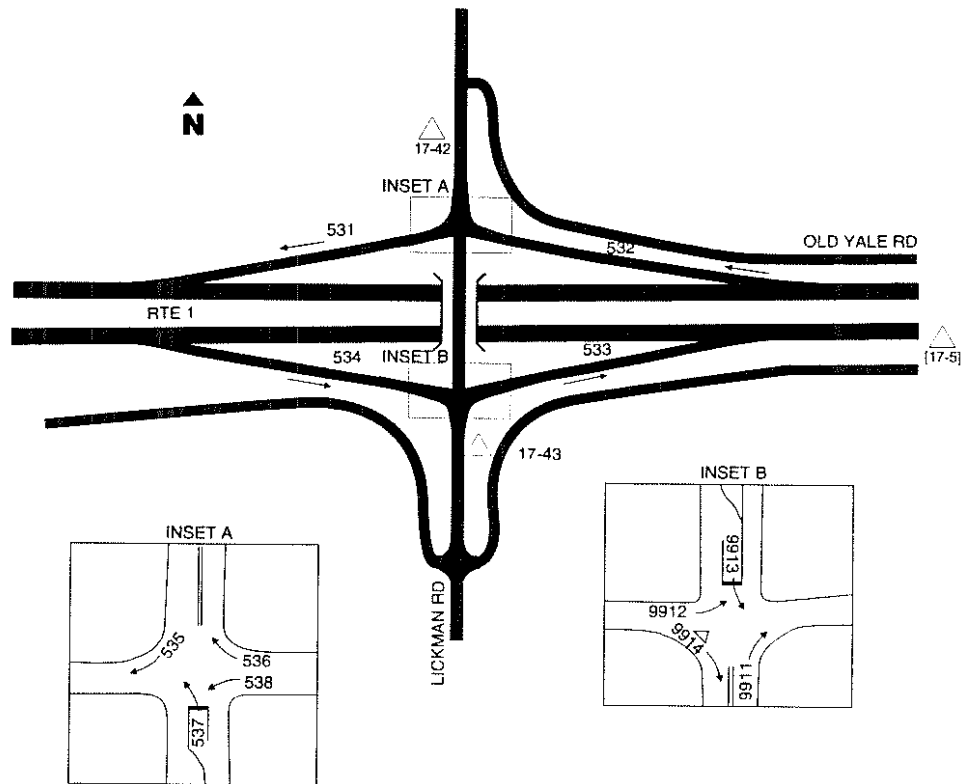
- # - Number of loops
- △ - Terminal Block Location
- [] - Approximate Location
- <> - Composite Count

Matsqui to Chilliwack

Lickman Road



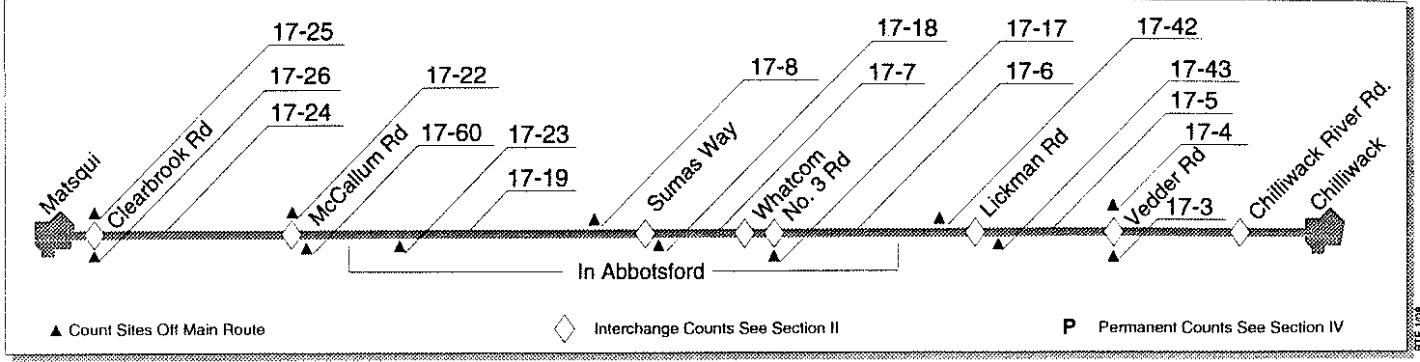
Location	1993 SADT
17-5	n/a
17-42	n/a
17-531	5600
17-532	n/a
17-533	3900
17-534	6200
17-535	3300
17-536	2100
17-537	n/a
17-538	500
17-9911	600
17-9912	n/a
17-9913	n/a
17-9914	2500



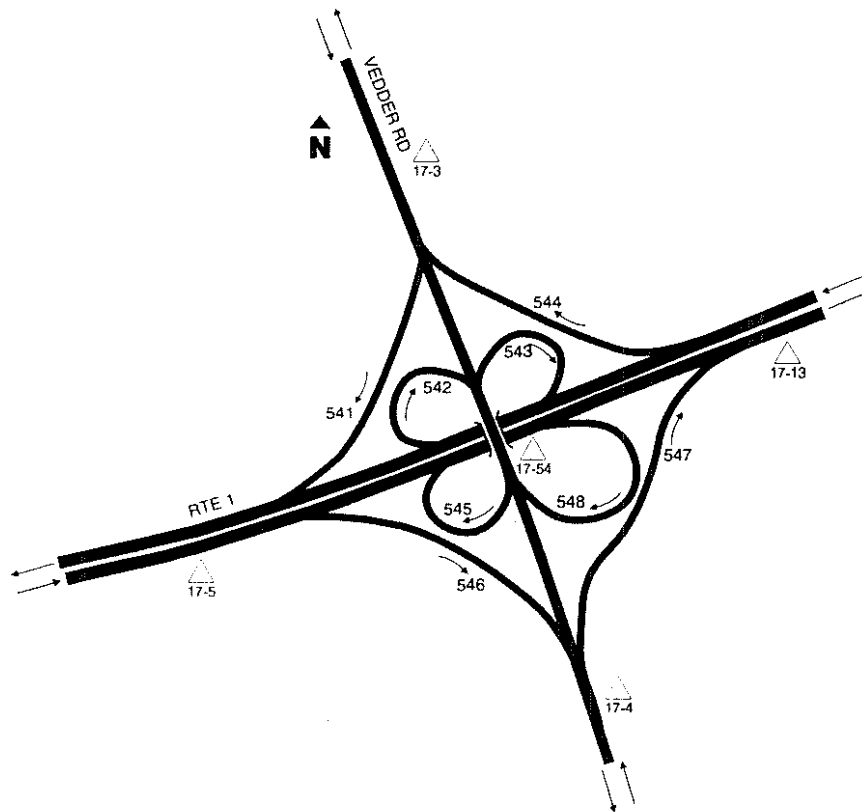
#	-	Number of loops
△	-	Terminal Block Location
[]	-	Approximate Location
<>	-	Composite Count

Matsqui to Chilliwack

Vedder Road

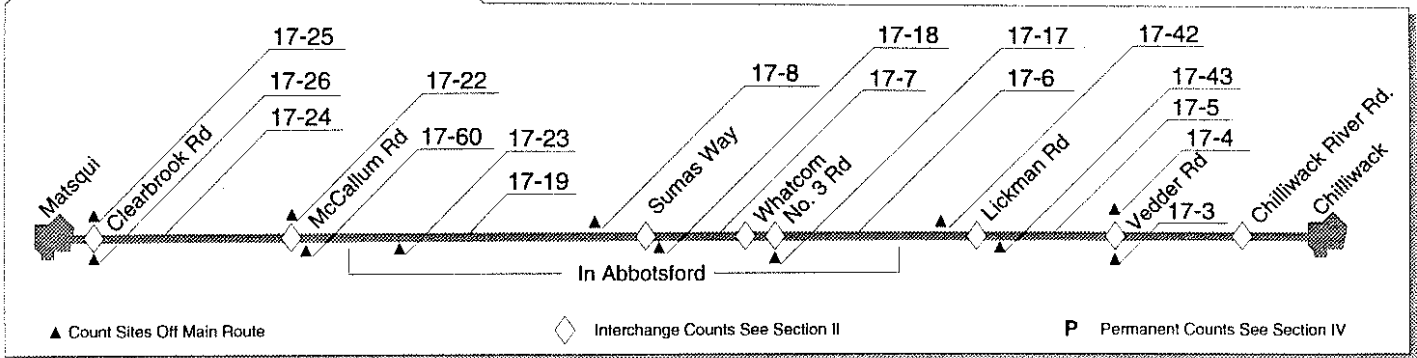


Location	1993 SADT
17-3	34800
17-4	10700
17-5	38000
17-13	32100
17-54	31600
17-541	5000
17-542	1400
17-543	2400
17-544	600
17-545	800
17-546	4200
17-547	3000
17-548	3700

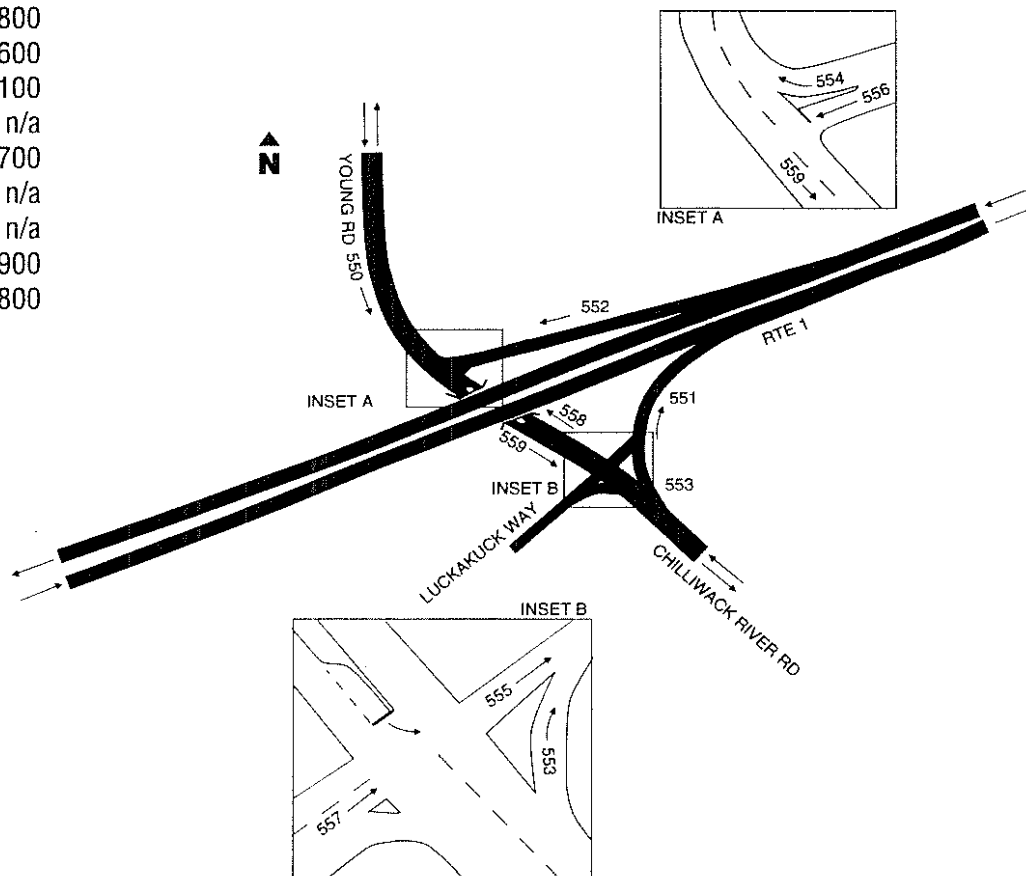


#	-	Number of loops
△	-	Terminal Block Location
[]	-	Approximate Location
<>	-	Composite Count

Chilliwack River Road



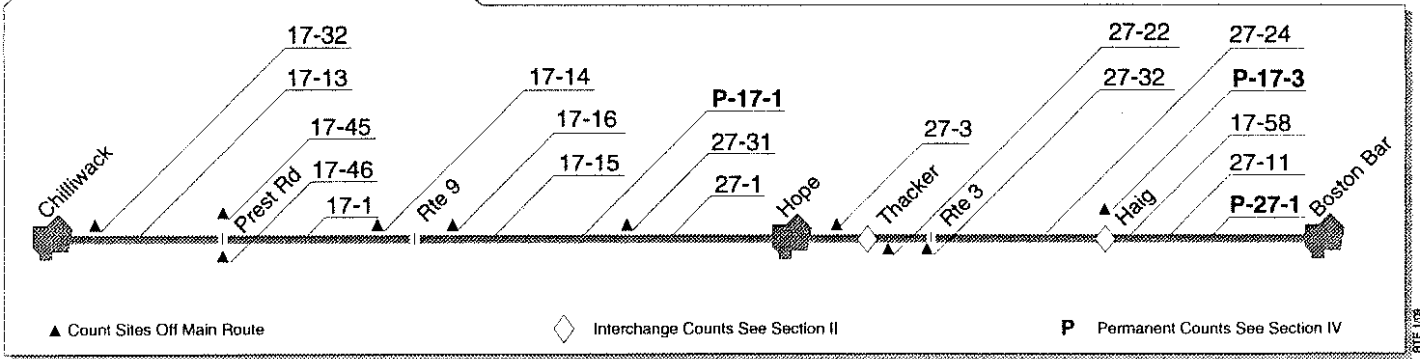
Location	1993 SADT
17-13	32100
17-550	8500
17-551	1800
17-552	1600
17-553	100
17-554	n/a
17-555	1700
17-556	n/a
17-557	n/a
17-558	6900
17-559	8800



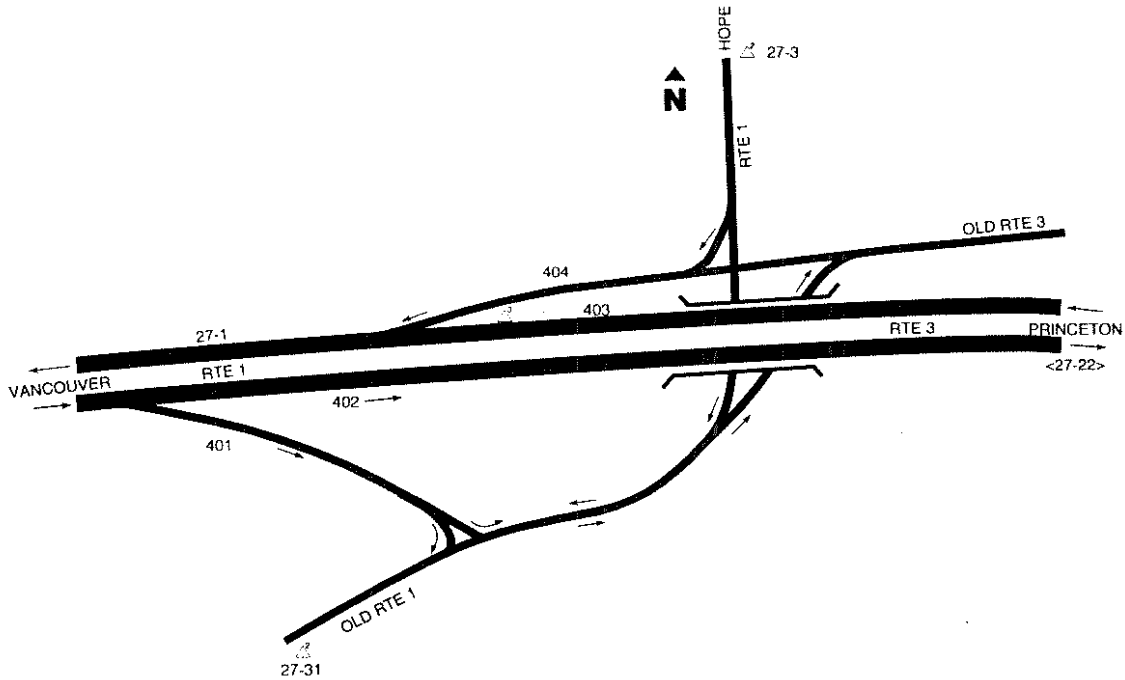
#	-	Number of loops
△	-	Terminal Block Location
[]	-	Approximate Location
< >	-	Composite Count

Chilliwack to Boston Bar

Thacker



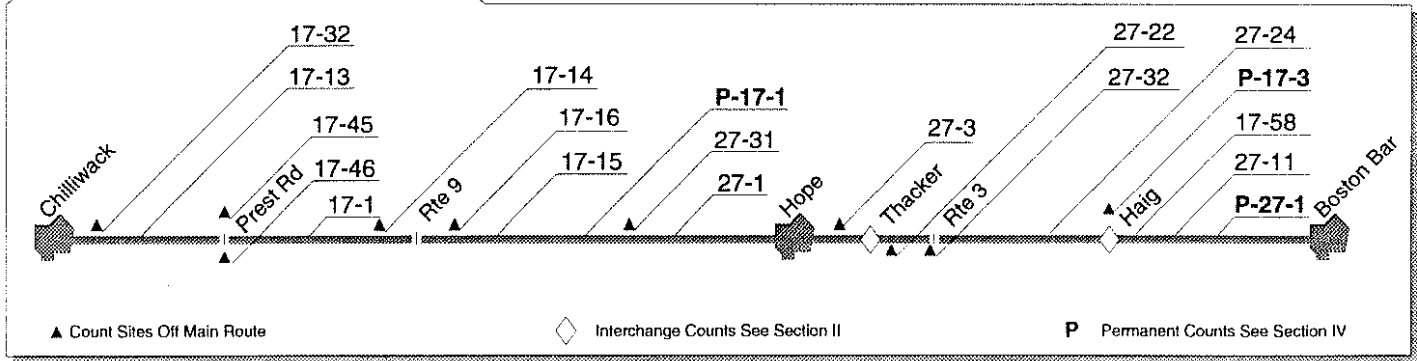
Location	1993 SADT
27-1	22200
27-3	11800
27-22	18500
27-31	4700
27-401	4100
27-402	7200
27-403	6900
27-404	5000



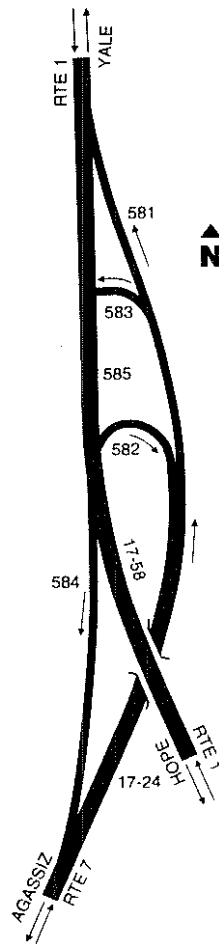
- # - Number of loops
- △ - Terminal Block Location
- [] - Approximate Location
- <> - Composite Count

Chilliwack to Boston Bar

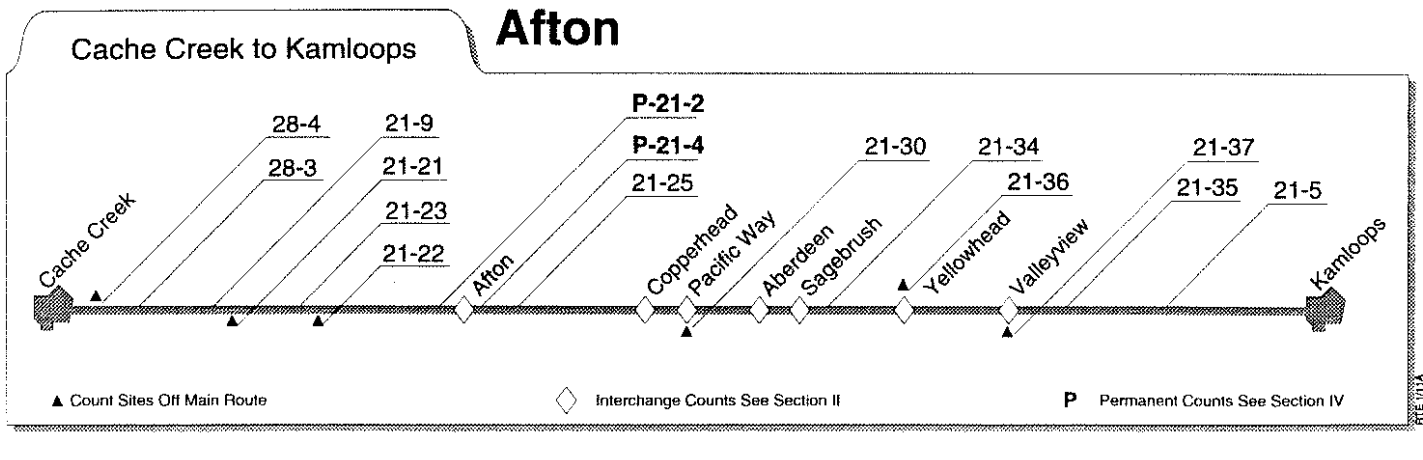
Haig



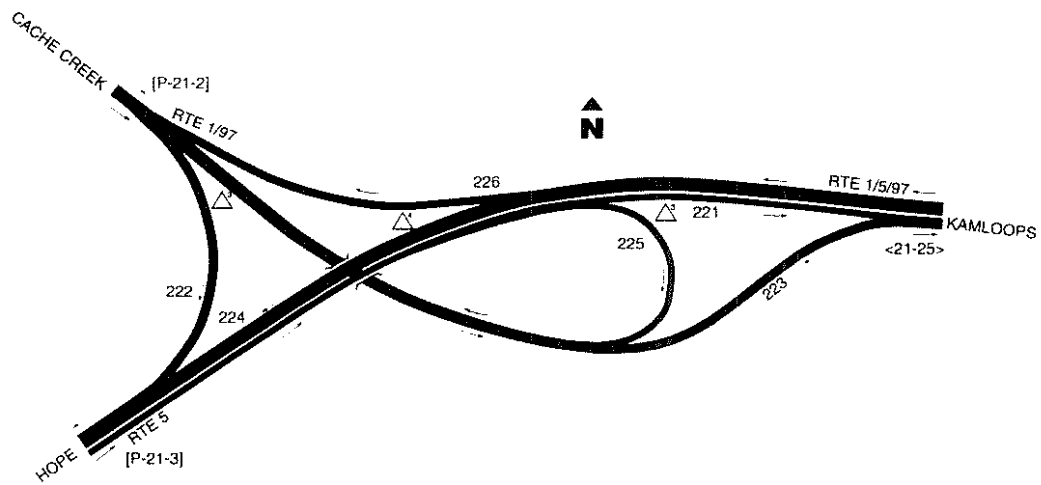
Location	1993 SADT
17-24	50800
17-58	8100
17-581	1100
17-582	600
17-583	700
17-584	1200



- # - Number of loops
- △ - Terminal Block Location
- [] - Approximate Location
- <>- Composite Count



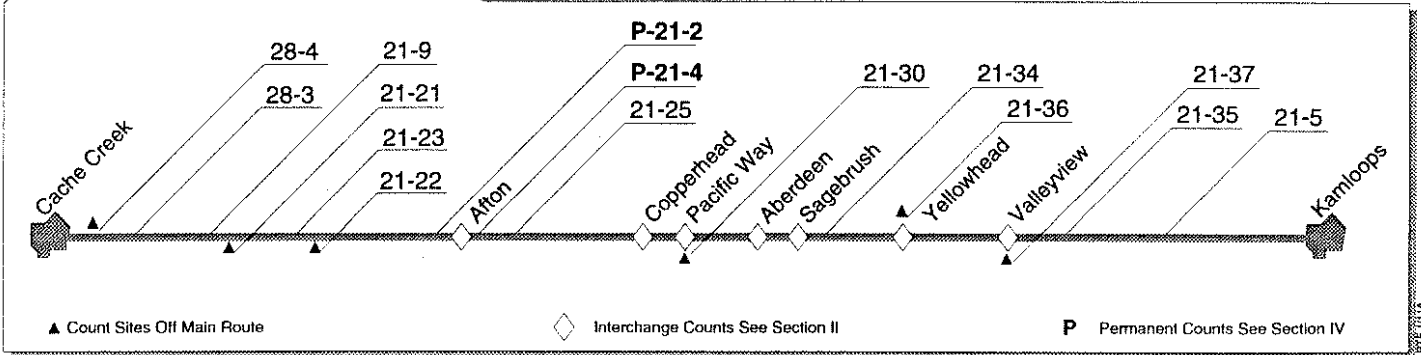
Location	1993 SADT
21-22	n/a
21-221	n/a
21-222	169
21-223	2700
21-224	4800
21-225	n/a
21-226	2300
P-21-2	n/a
P-21-3	9795



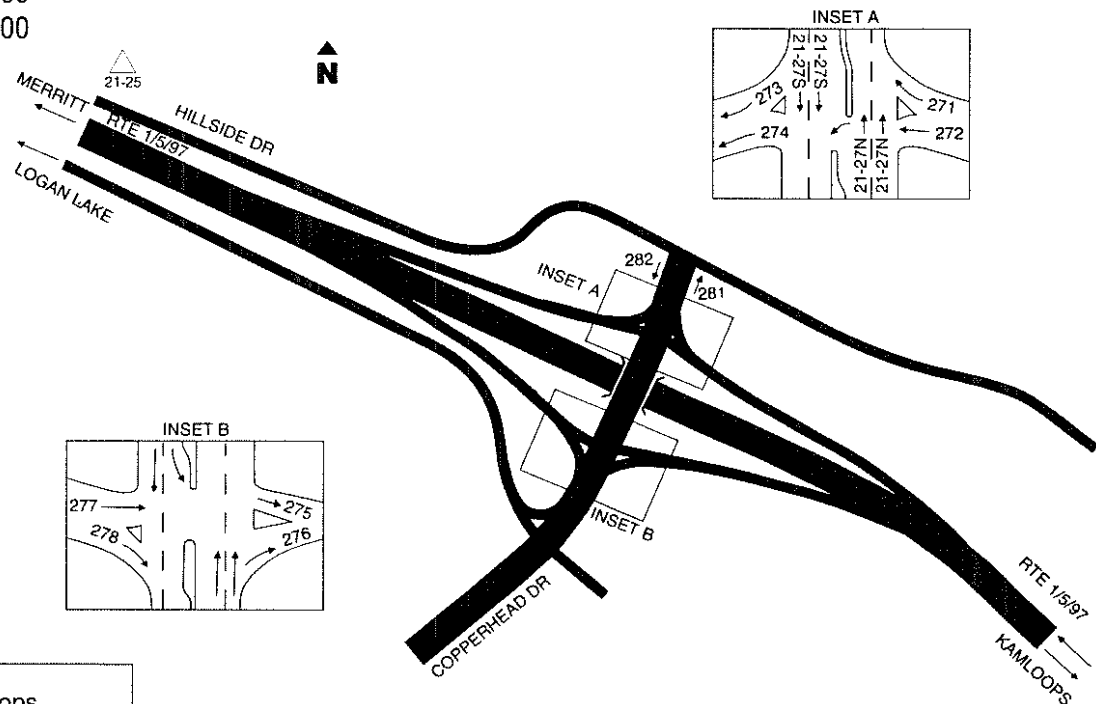
#	-	Number of loops
△	-	Terminal Block Location
[]	-	Approximate Location
< >	-	Composite Count

Cache Creek to Kamloops

Copperhead



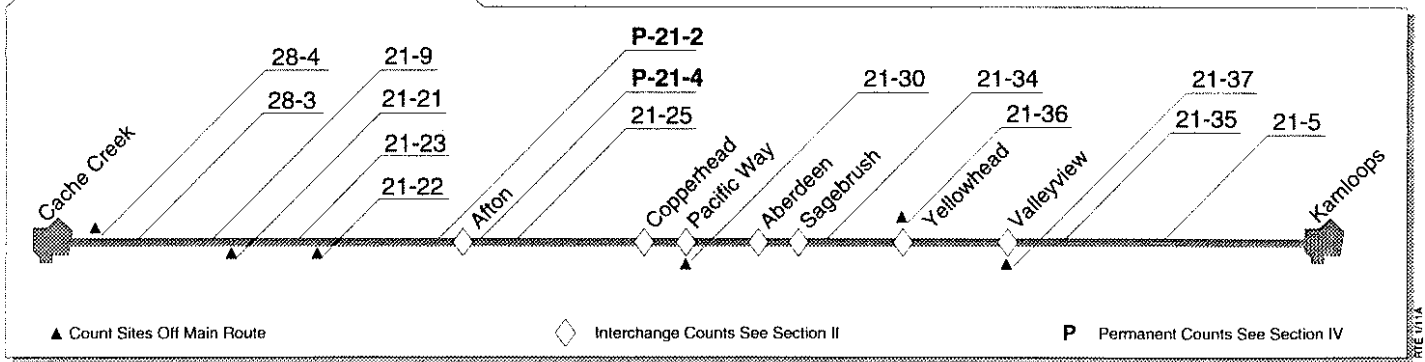
Location	1993 SADT
21-25	n/a
21-271	100
21-272	2000
21-273	100
21-274	800
21-275	300
21-276	2100
21-277	100
21-278	700
21-27N	1100
21-27S	2400
21-281	300
21-282	400



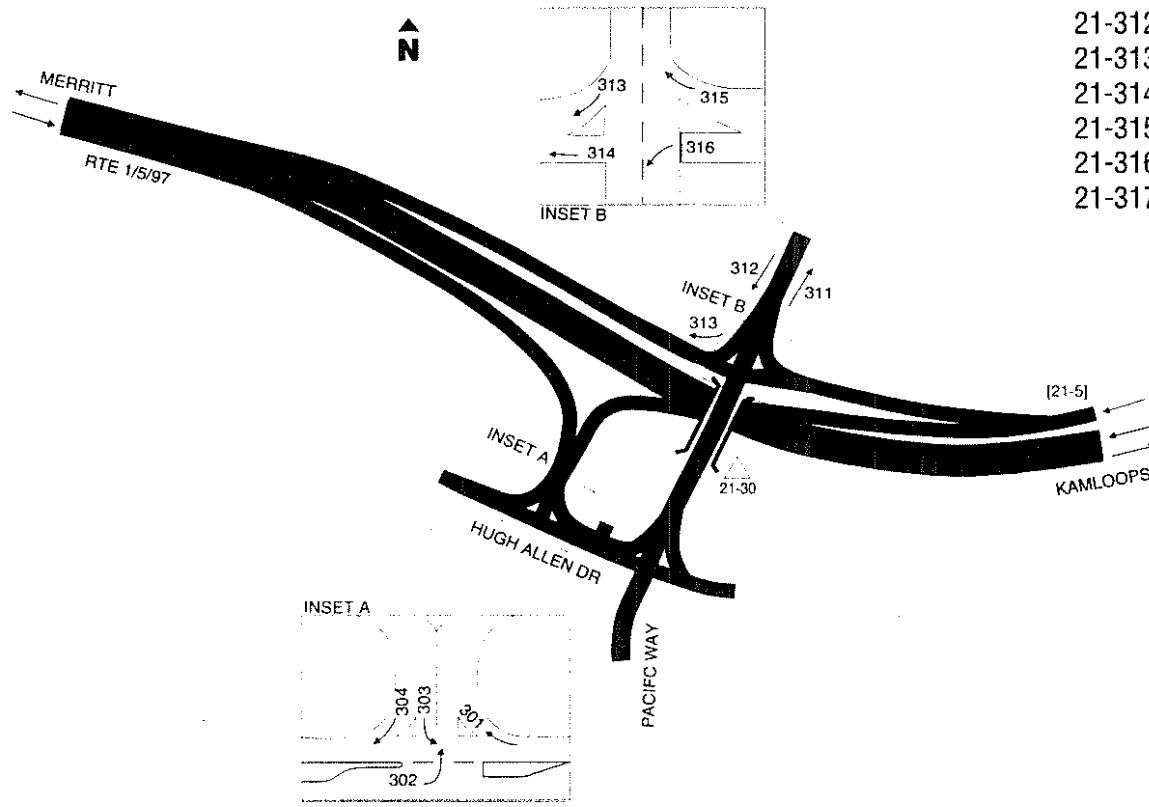
- # - Number of loops
- △ - Terminal Block Location
- [] - Approximate Location
- <> - Composite Count

Cache Creek to Kamloops

Pacific Way



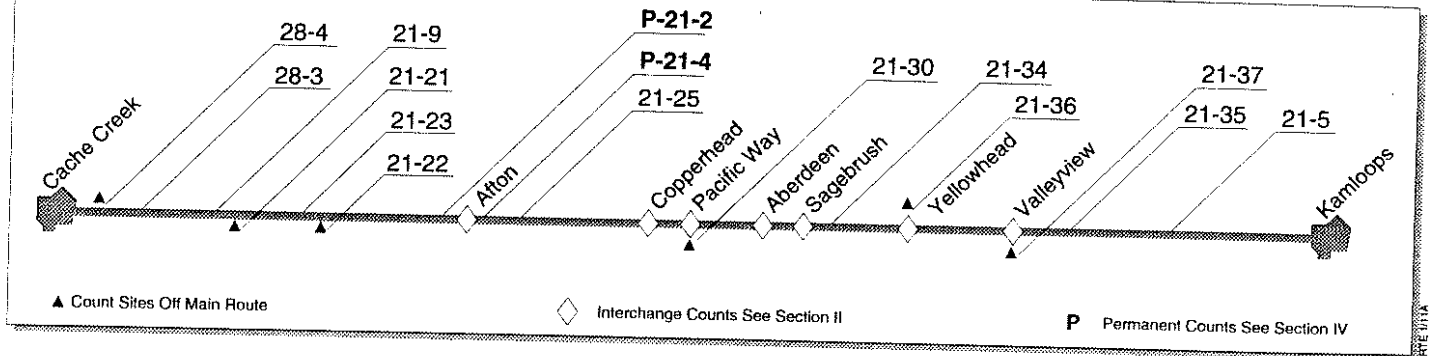
Location	1993 SADT
21-5	16200
21-30	9700
21-301	2300
21-302	n/a
21-303	1400
21-304	n/a
21-311	3100
21-312	3000
21-313	500
21-314	900
21-315	700
21-316	2300
21-317	800



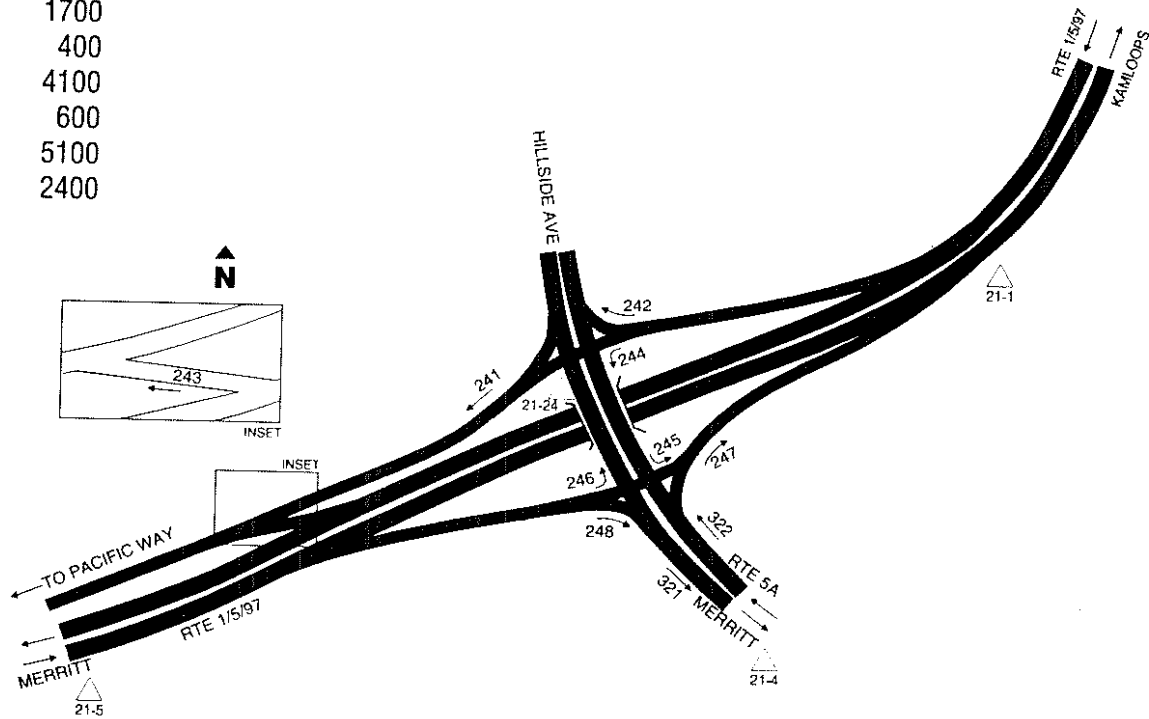
- Number of loops
 Δ - Terminal Block Location
 [] - Approximate Location
 <> - Composite Count

Cache Creek to Kamloops

Aberdeen



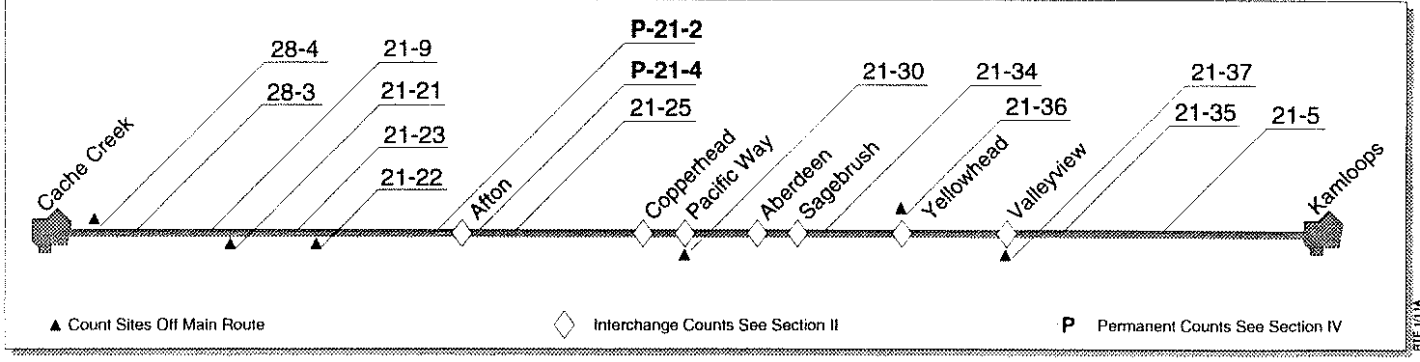
Location	1993 SADT
21-1	29800
21-4	4200
21-5	16200
21-24	11800
21-241	900
21-242	1700
21-243	2800
21-244	3400
21-245	1700
21-246	400
21-247	4100
21-248	600
21-321	5100
21-322	2400



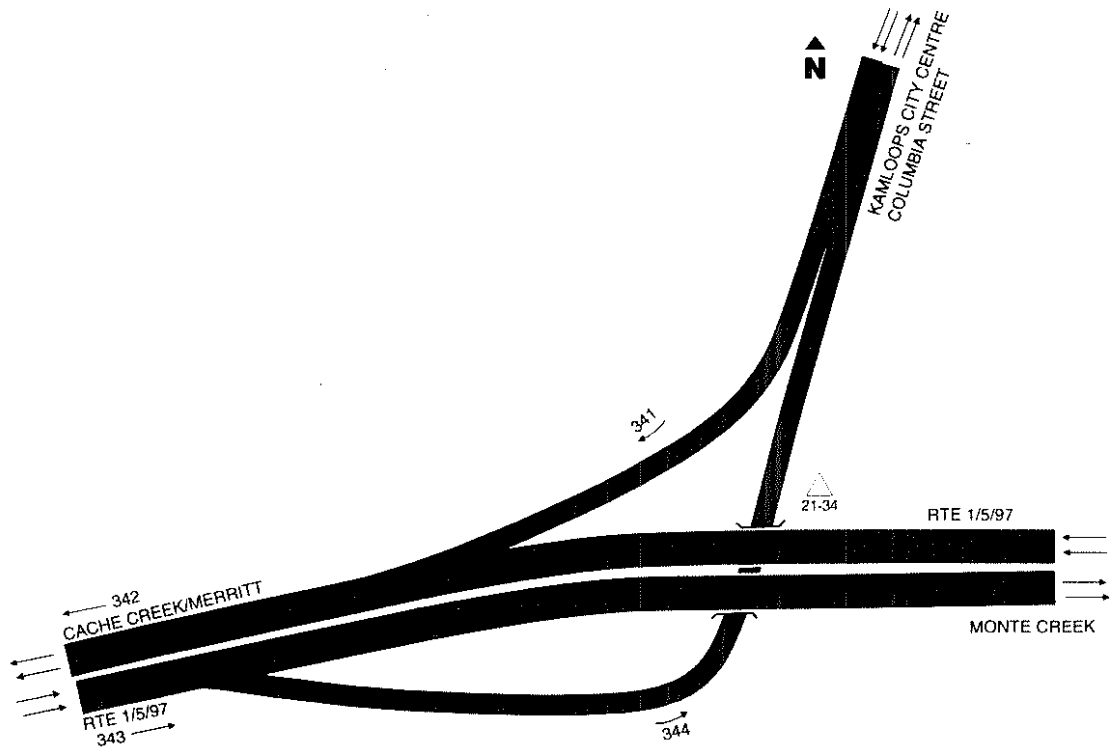
- # - Number of loops
- △ - Terminal Block Location
- [] - Approximate Location
- <> - Composite Count

Cache Creek to Kamloops

Sagebrush



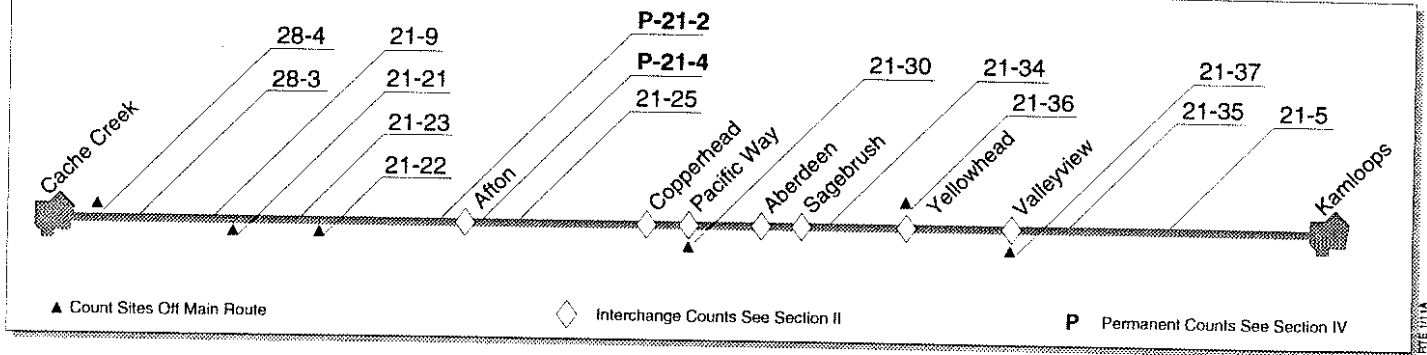
Location	1993 SADT
21-1	29800
21-34	15700
21-341	7700
21-342	6900
21-343	7100
21-344	7300



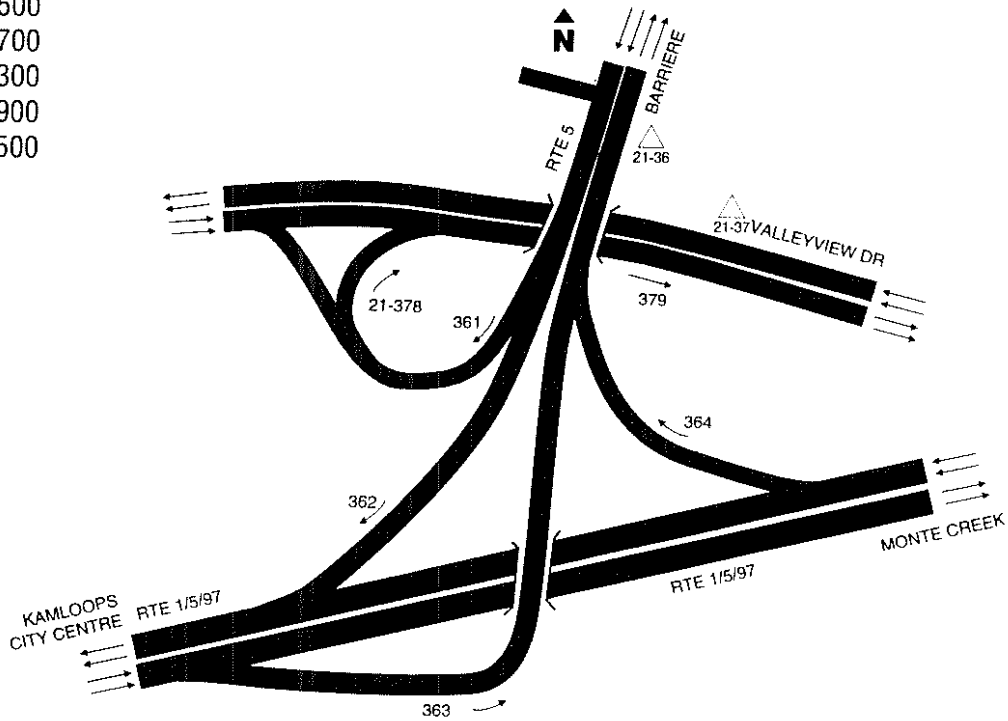
- # - Number of loops
- △ - Terminal Block Location
- [] - Approximate Location
- <> - Composite Count

Cache Creek to Kamloops

Yellowhead



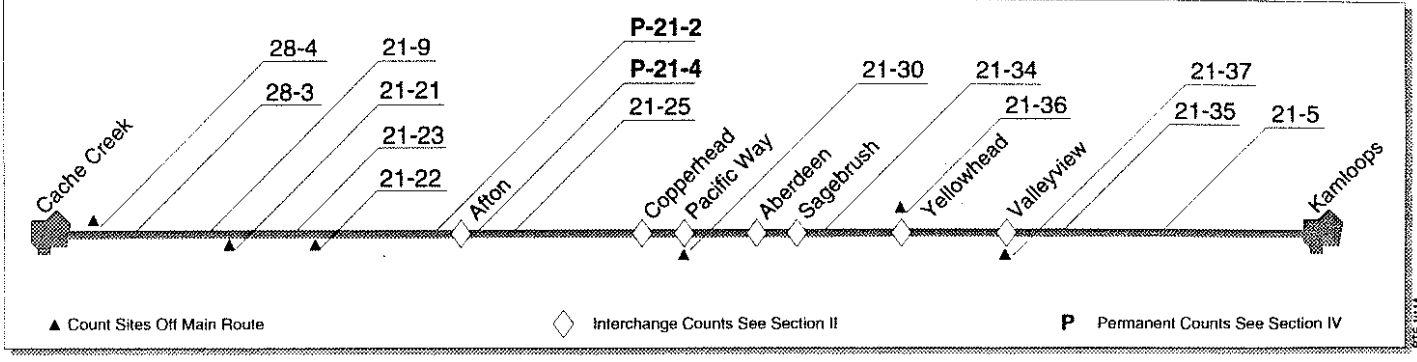
Location	1993 SADT
21-36	18300
21-361	9600
21-362	n/a
21-363	4500
21-364	4700
21-37	25300
21-378	3900
21-379	9500



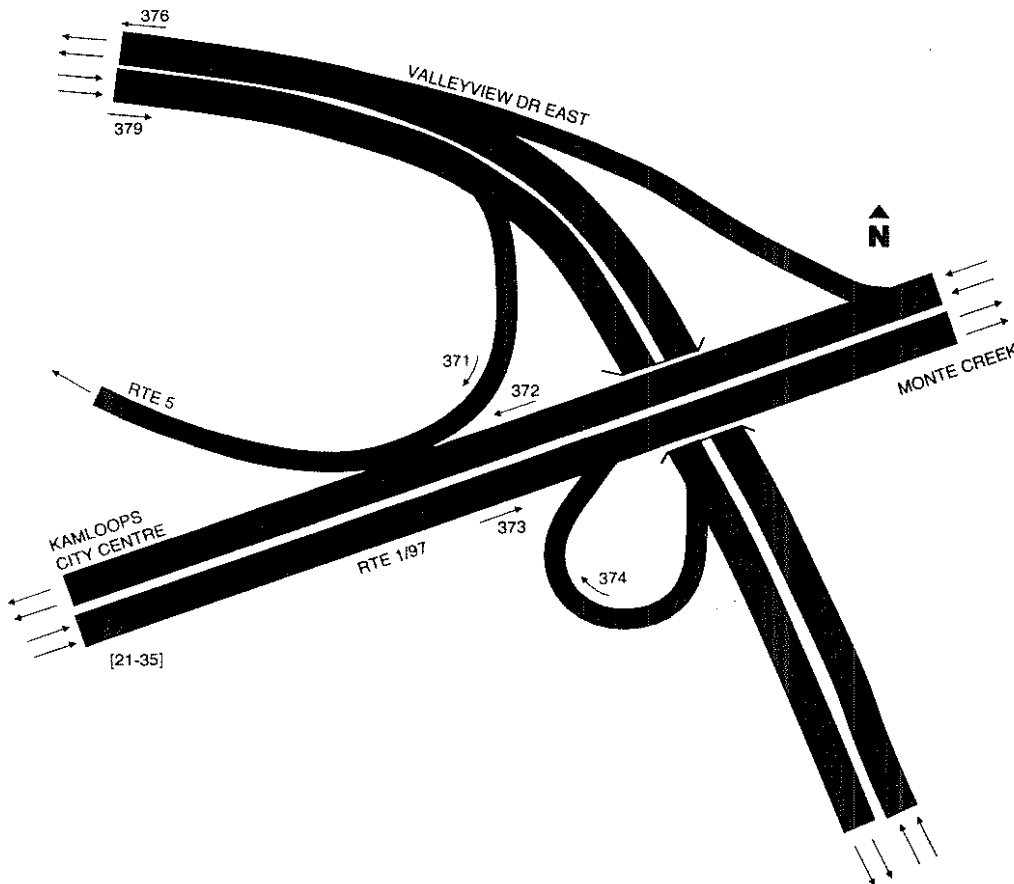
- # - Number of loops
- △ - Terminal Block Location
- [] - Approximate Location
- <> - Composite Count

Cache Creek to Kamloops

Valleyview

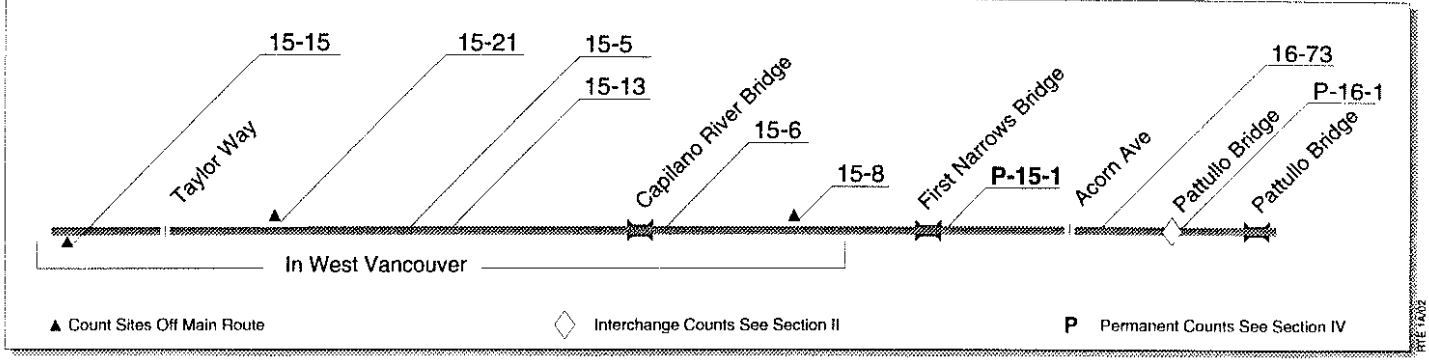


Location	1993 SADT
21-35	26600
21-371	1300
21-372	7800
21-373	11600
21-374	7100
21-376	3200
21-377	7100
21-378	3900
21-379	9500

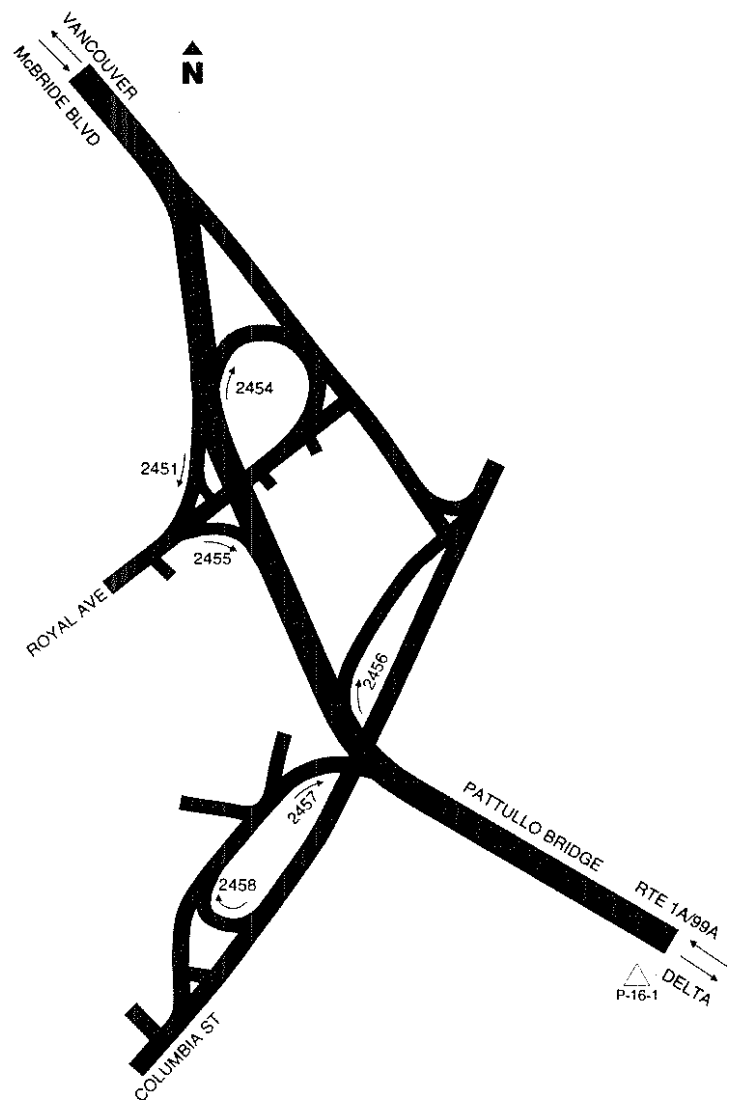


- # - Number of loops
- △ - Terminal Block Location
- [] - Approximate Location
- <> - Composite Count

W Vancouver to Pattullo Bridge (Pattullo Bridge (North Approach))



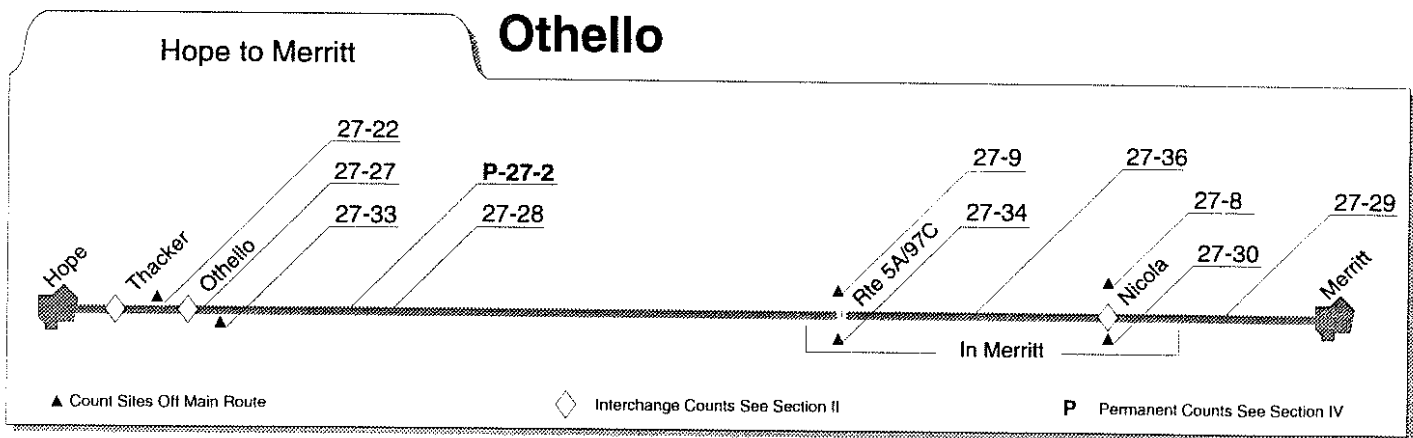
Location	1993 SADT
16-2451	1400
16-2454	11500
16-2455	10100
16-2456	9100
16-2457	3900
16-2458	8500
P-16-1	66635



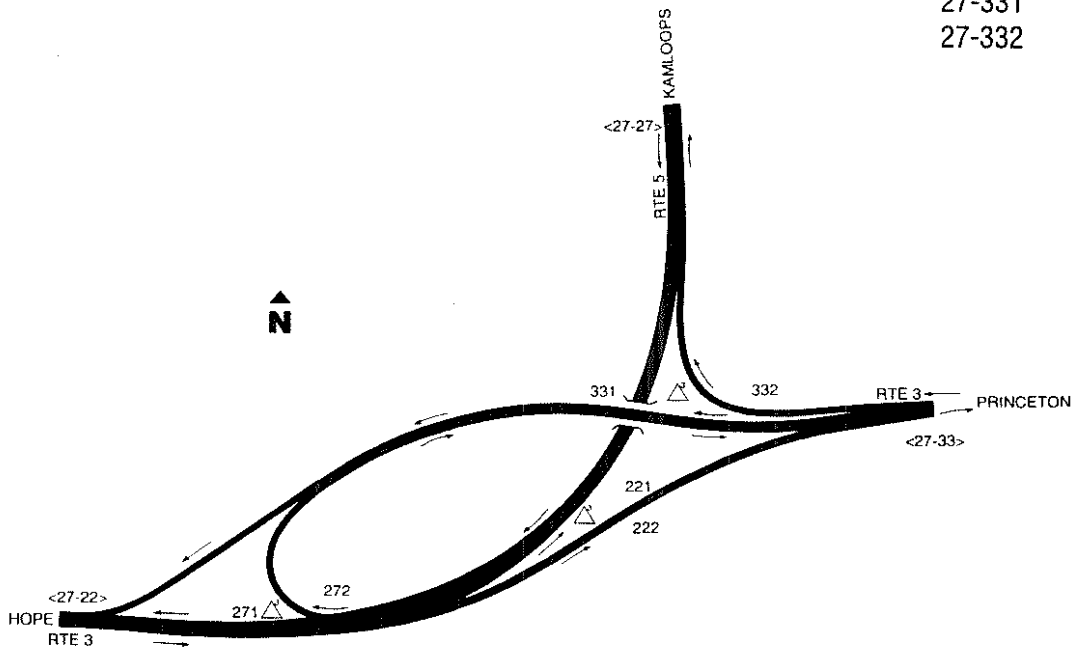
- Number of loops
 Δ - Terminal Block Location
 [] - Approximate Location
 <> - Composite Count

Hope to Merritt

Othello



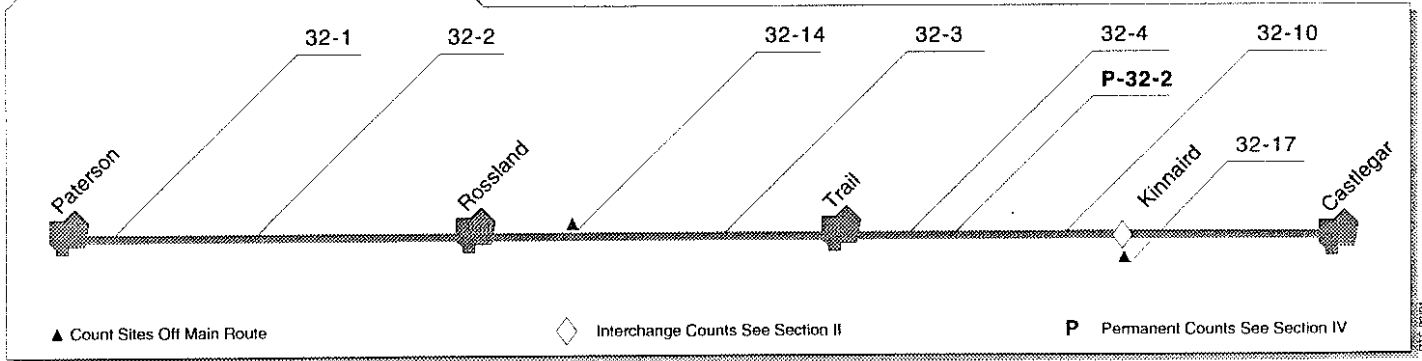
Location	1993 SADT
27-22	18500
27-221	6600
27-222	2900
27-27	n/a
27-271	6500
27-272	n/a
27-33	5800
27-331	3000
27-332	n/a



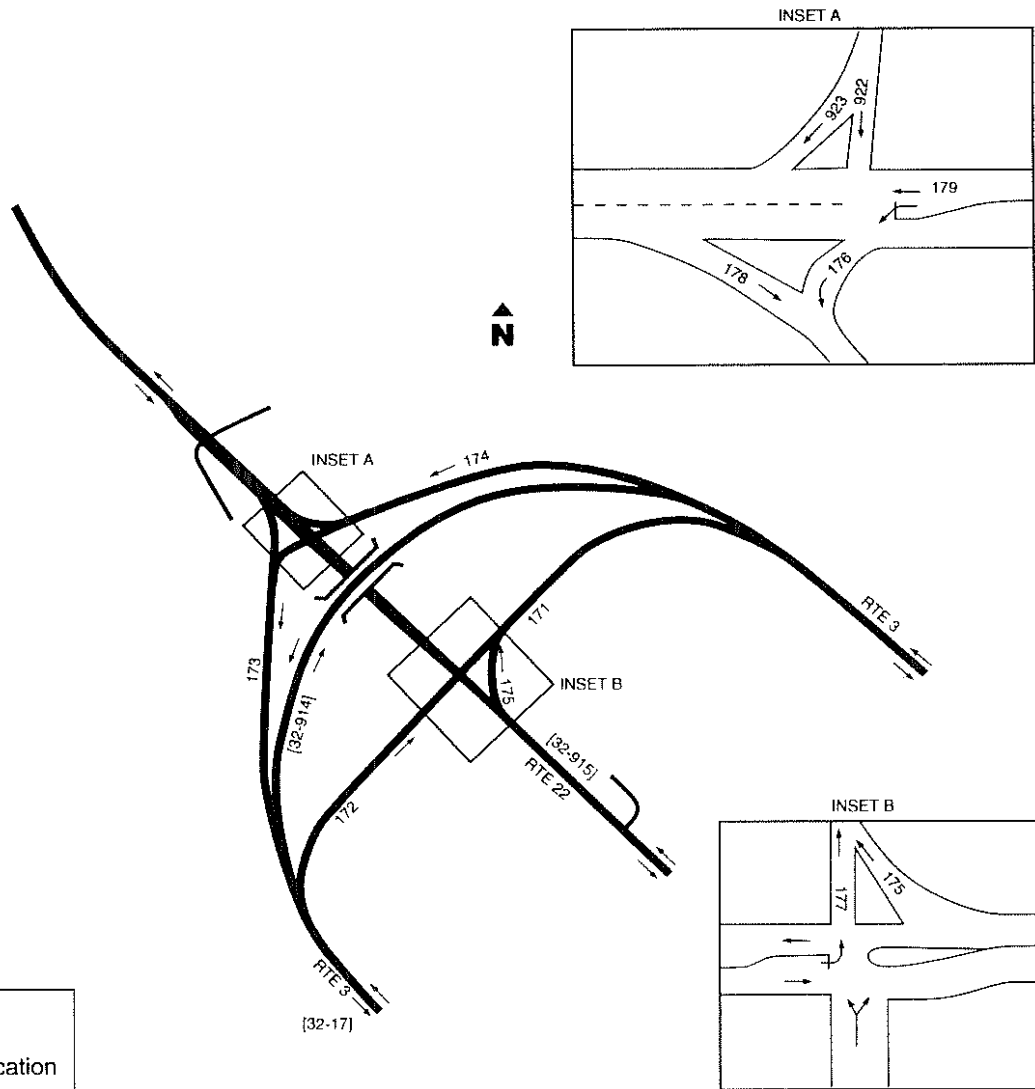
- # - Number of loops
- △ - Terminal Block Location
- [] - Approximate Location
- <> - Composite Count

Paterson to Castlegar

Kinnaird

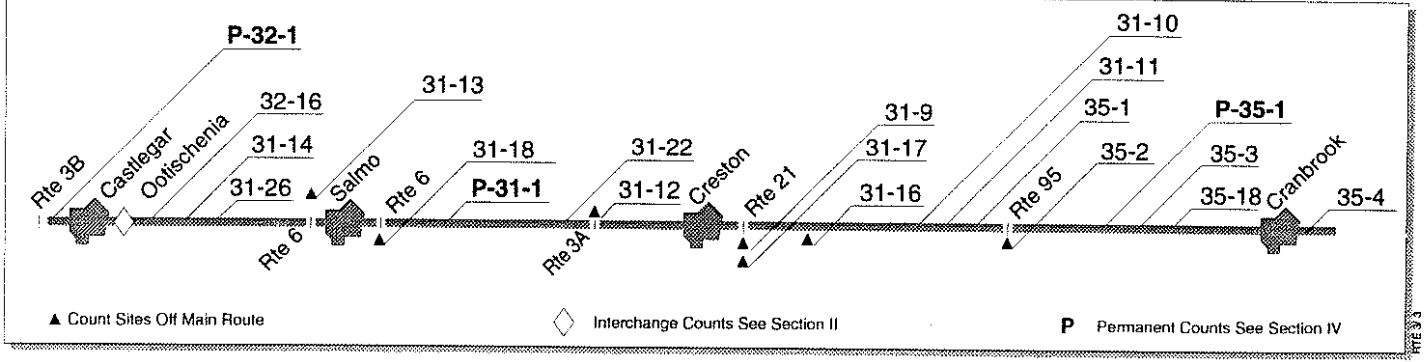


Location	1993 SADT
32-17	4900
32-171	n/a
32-172	1400
32-173	1400
32-174	n/a
32-175	2000
32-176	400
32-177	2800
32-178	n/a
32-179	5600
32-914	2100
32-915	12300
32-922	1852
32-923	3158

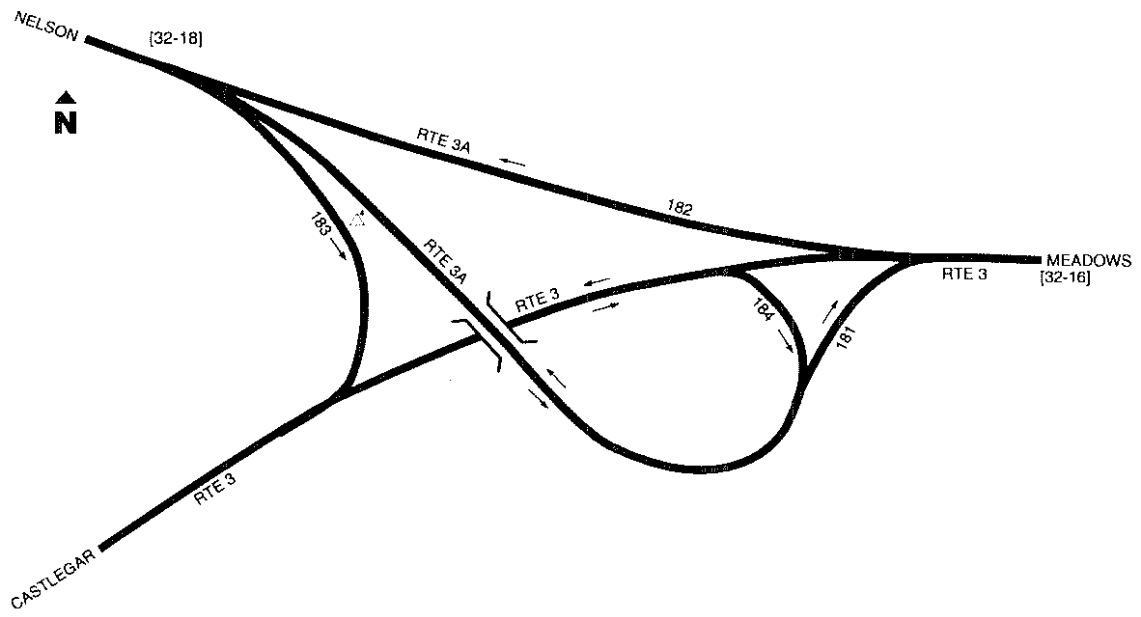


- # - Number of loops
- △ - Terminal Block Location
- [] - Approximate Location
- <> - Composite Count

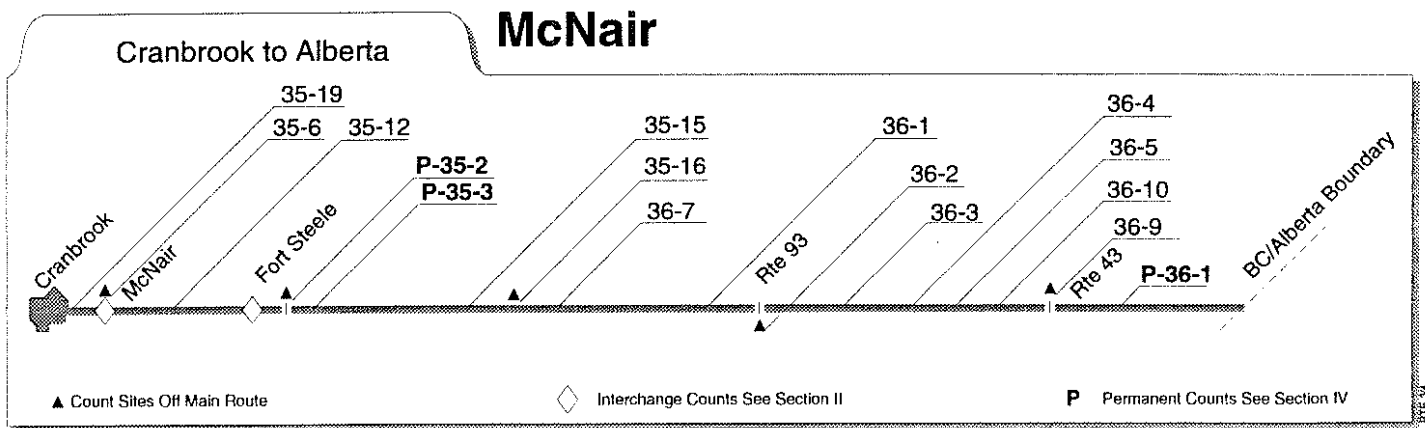
Ootischenia



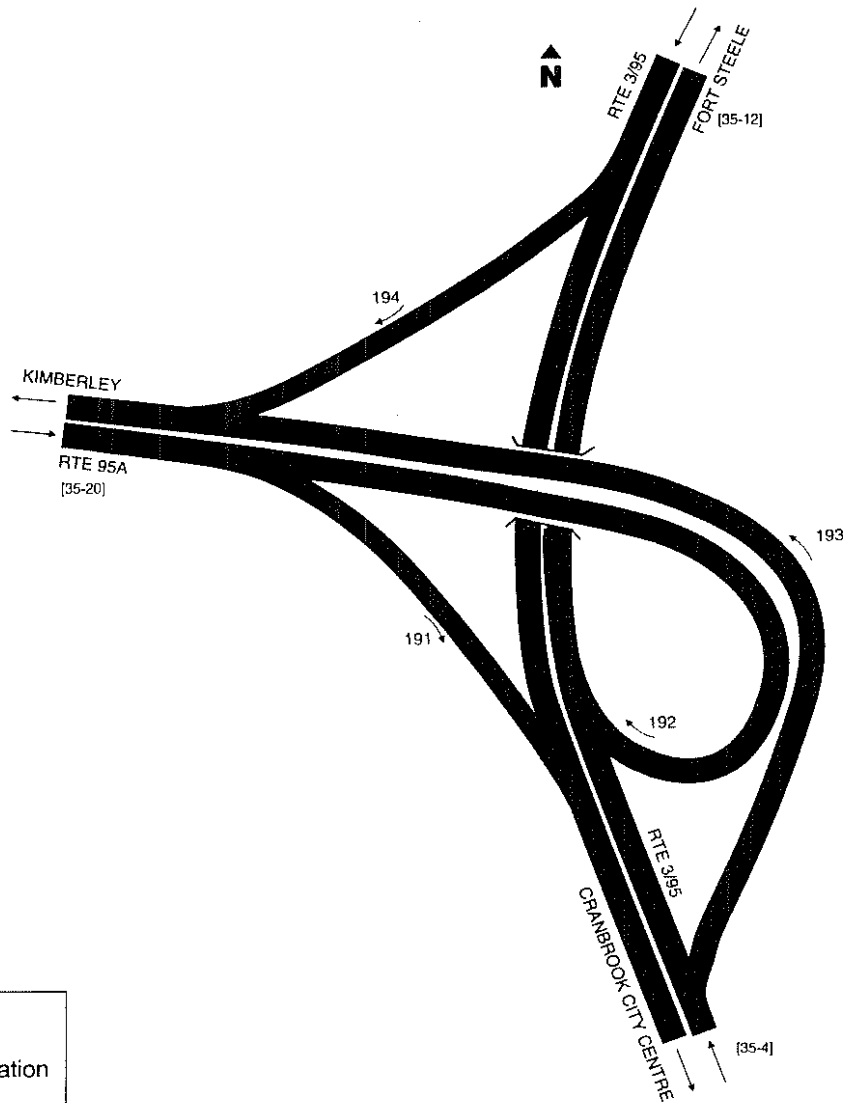
Location	1993 SADT
32-16	1900
32-18	8400
32-181	300
32-182	300
32-183	3900
32-184	3900



- # - Number of loops
- △ - Terminal Block Location
- [] - Approximate Location
- <> - Composite Count

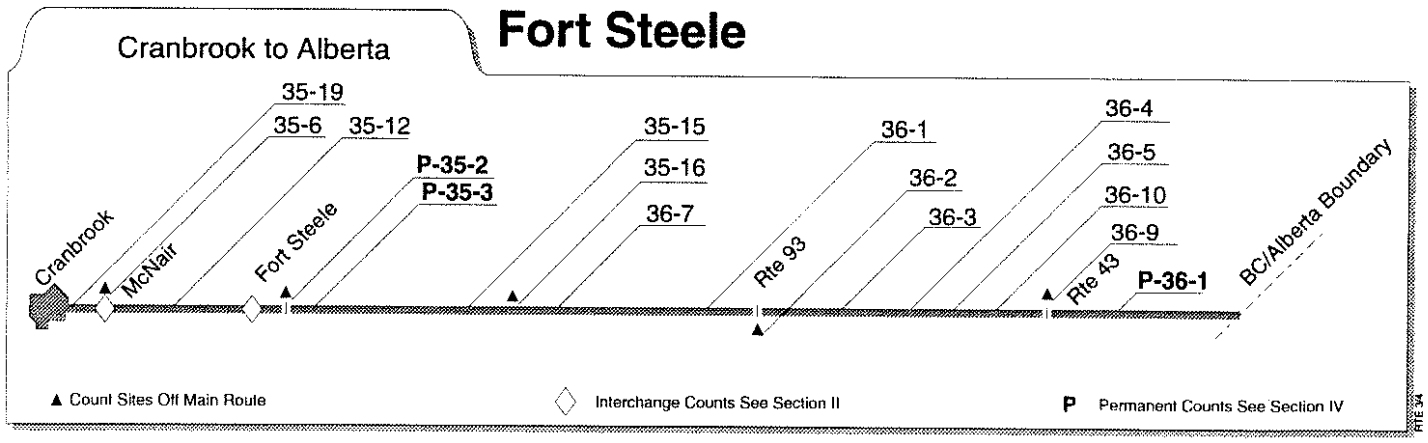


Location	1993 SADT
35-4	n/a
35-12	n/a
35-191	2800
35-192	500
35-193	2900
35-194	600
35-20	9600

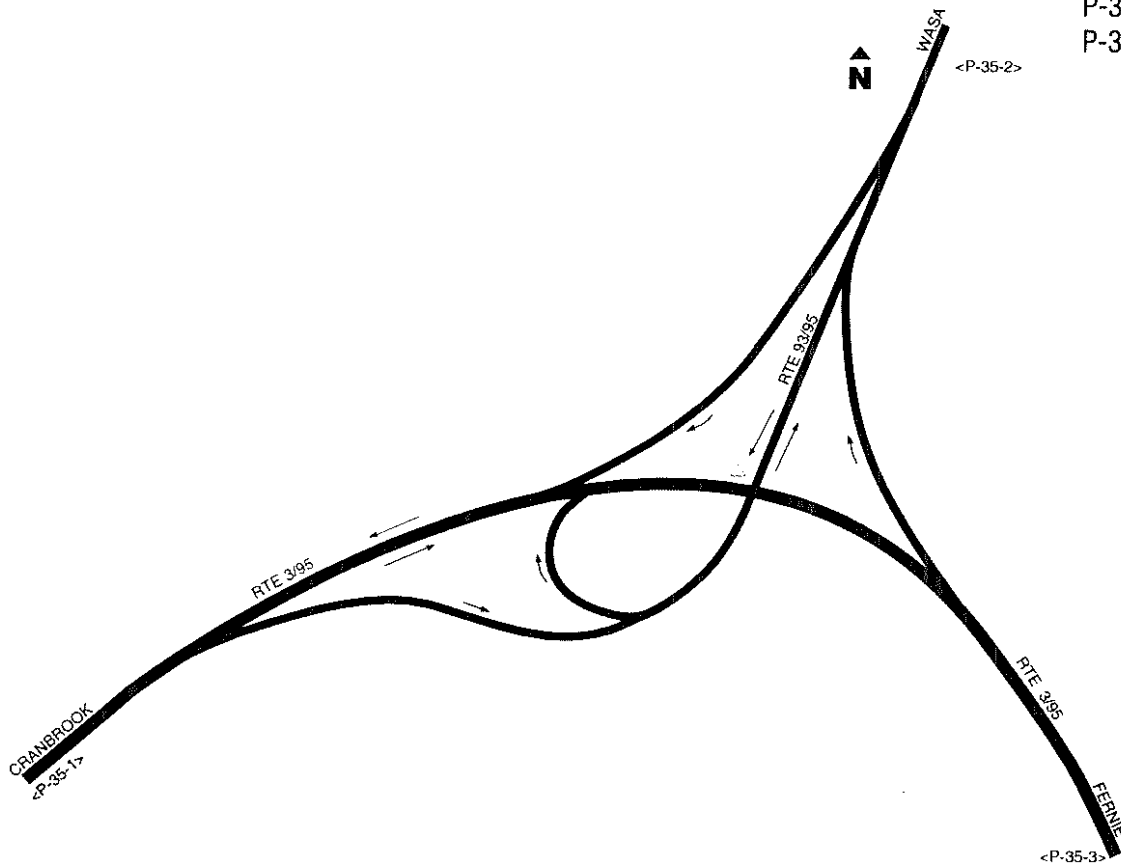


- # - Number of loops
- △ - Terminal Block Location
- [] - Approximate Location
- <> - Composite Count

Fort Steele

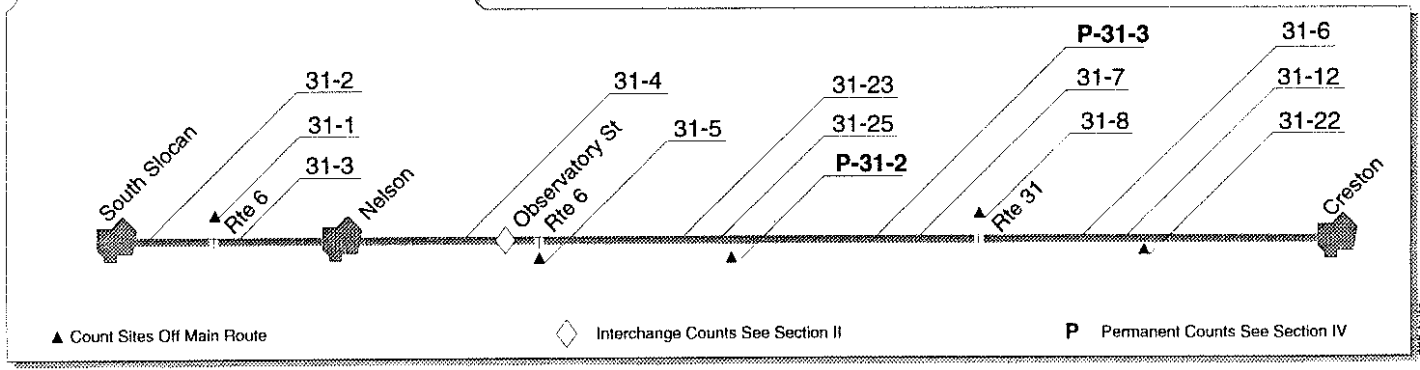


Location	1993 SADT
P-35-1E	2128
P-35-1W	2269
P-35-2N	2496
P-35-2S	2416
P-35-3E	2659
P-35-3W	2378

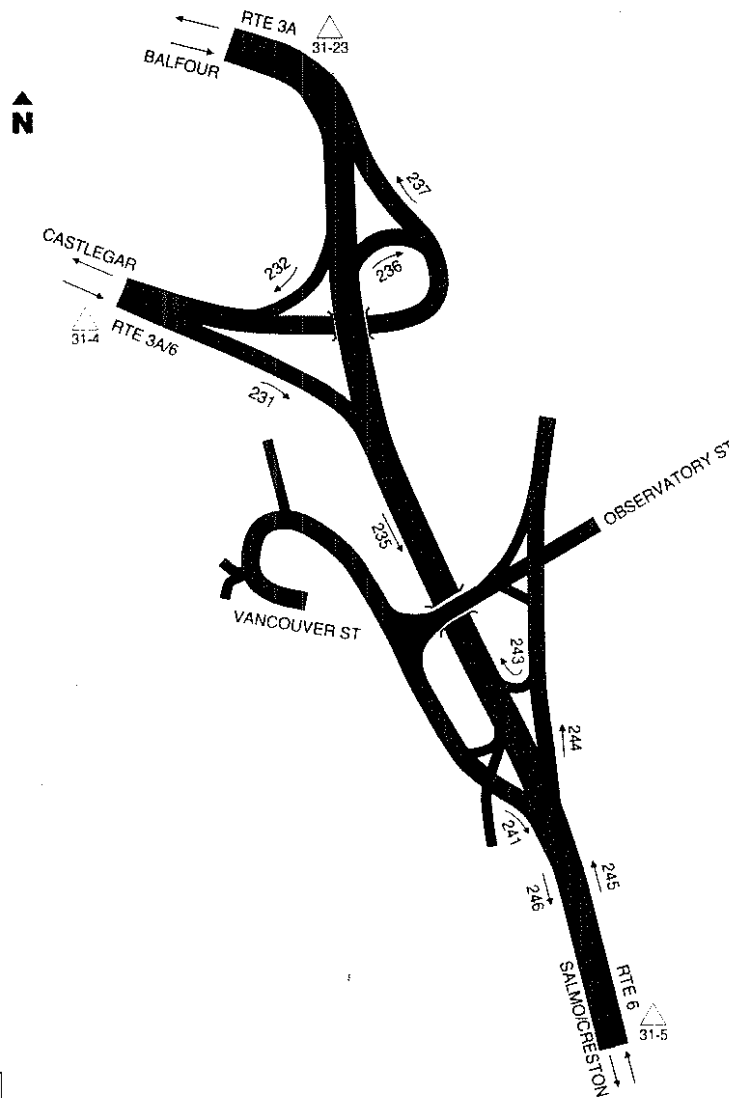


- # - Number of loops
- △ - Terminal Block Location
- [] - Approximate Location
- <> - Composite Count

Observatory Street



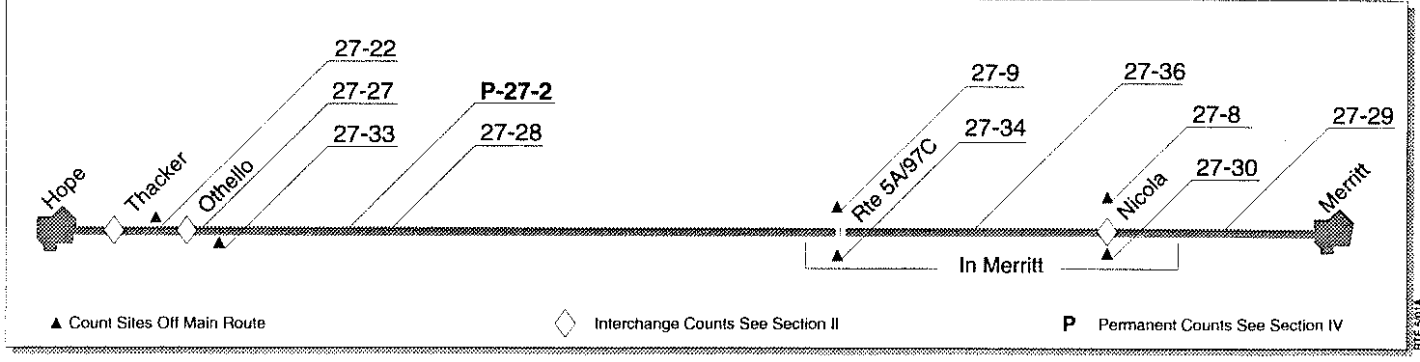
Location	1993 SADT
31-4	5300
31-5	3500
31-23	n/a
31-231	500
31-232	1900
31-235	2200
31-236	700
31-237	2000
31-243	1200
31-244	600
31-245	1300
31-246	1300



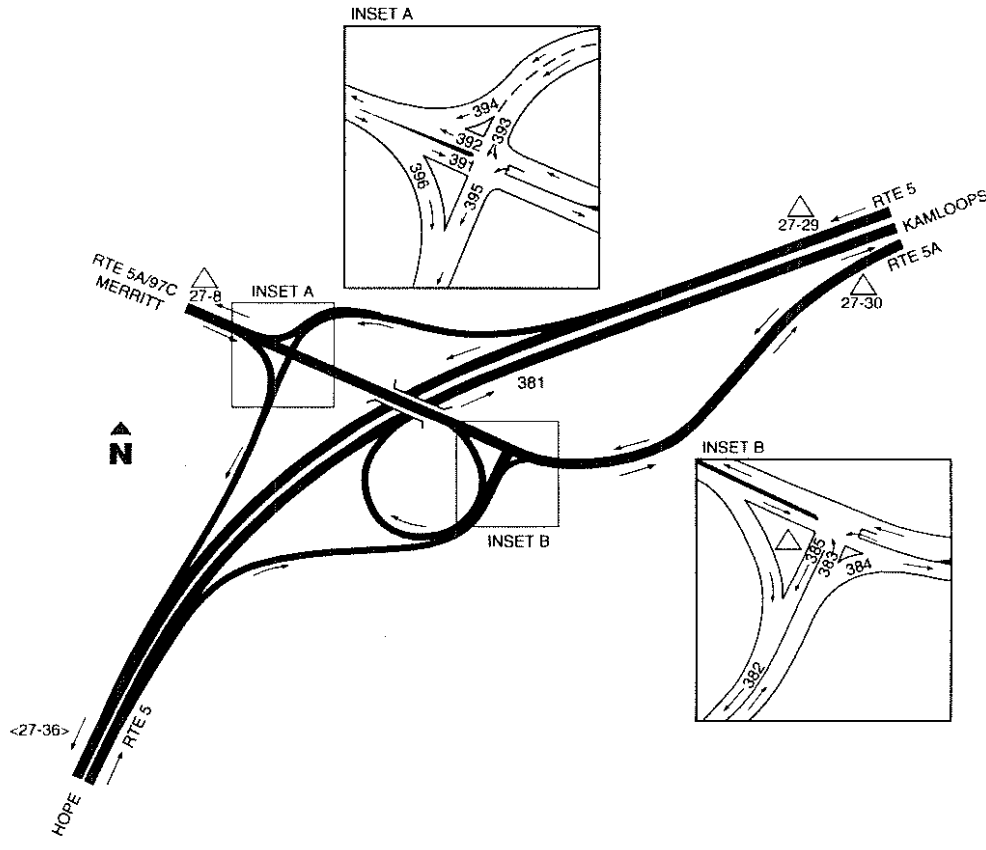
#	-	Number of loops
Δ	-	Terminal Block Location
[]	-	Approximate Location
<>	-	Composite Count

Hope to Merritt

Nicola

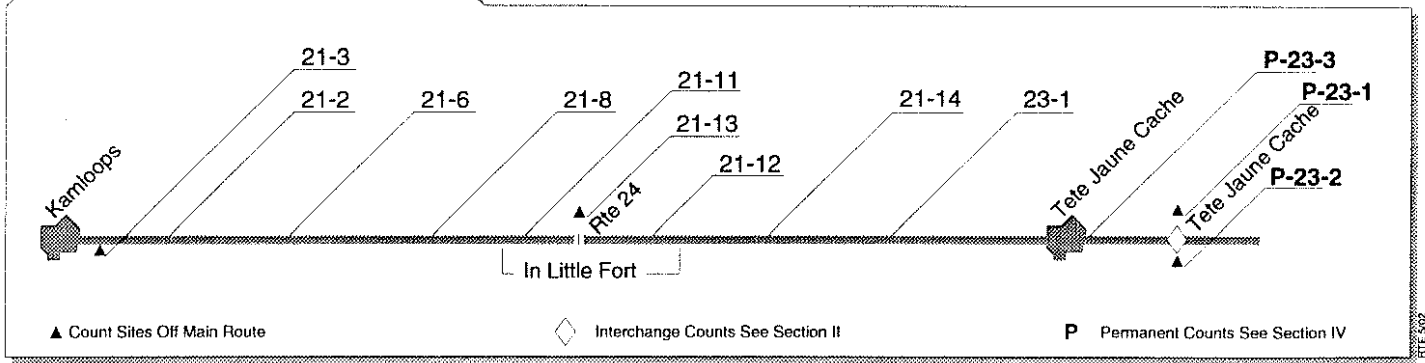


Location	1993 SADT
27-8	6900
27-29	10100
27-30	n/a
27-36	n/a
27-381	3200
27-382	1200
27-383	1000
27-384	200
27-385	n/a
27-391	2000
27-392	1900
27-393	n/a
27-394	1500
27-395	200
27-396	1300

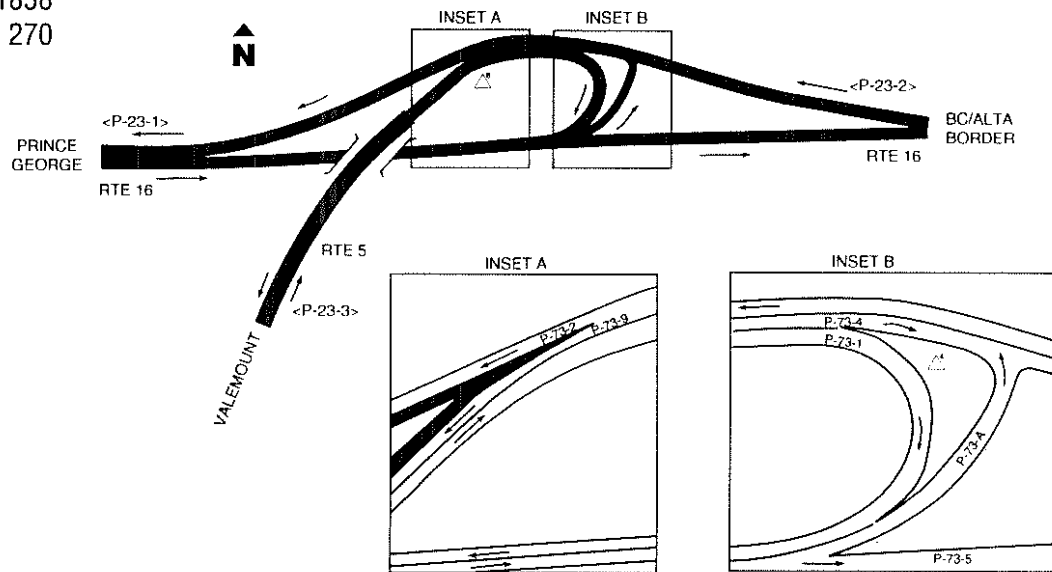


- # - Number of loops
- △ - Terminal Block Location
- [] - Approximate Location
- <> - Composite Count

Tete Jaune Cache

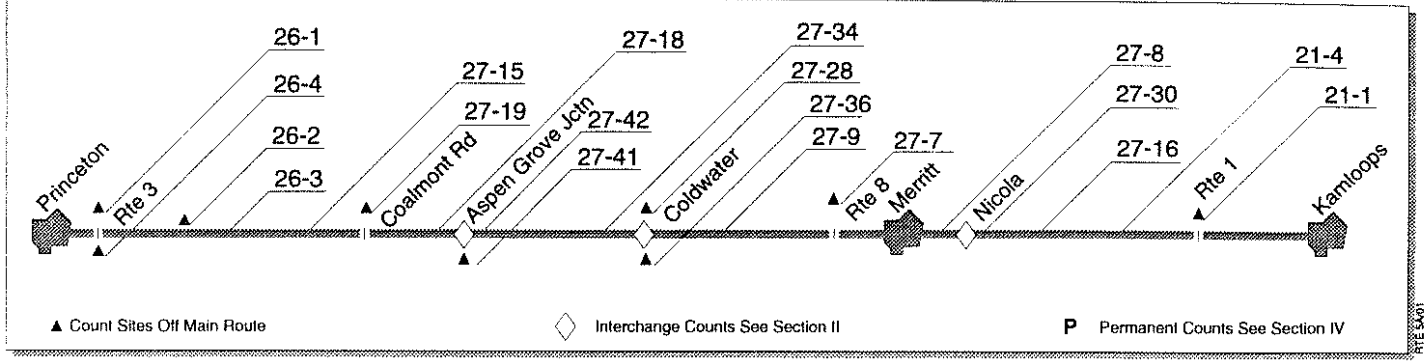


Location	1993 SADT
P-23-1E	904
P-23-1W	855
P-23-2E	2174
P-23-2W	2188
P-23-3N	1794
P-23-3S	1858
P-73-1	263
P-73-2	591
P-73-4	1540
P-73-5	634
P-73-9	1858
P-73-A	270

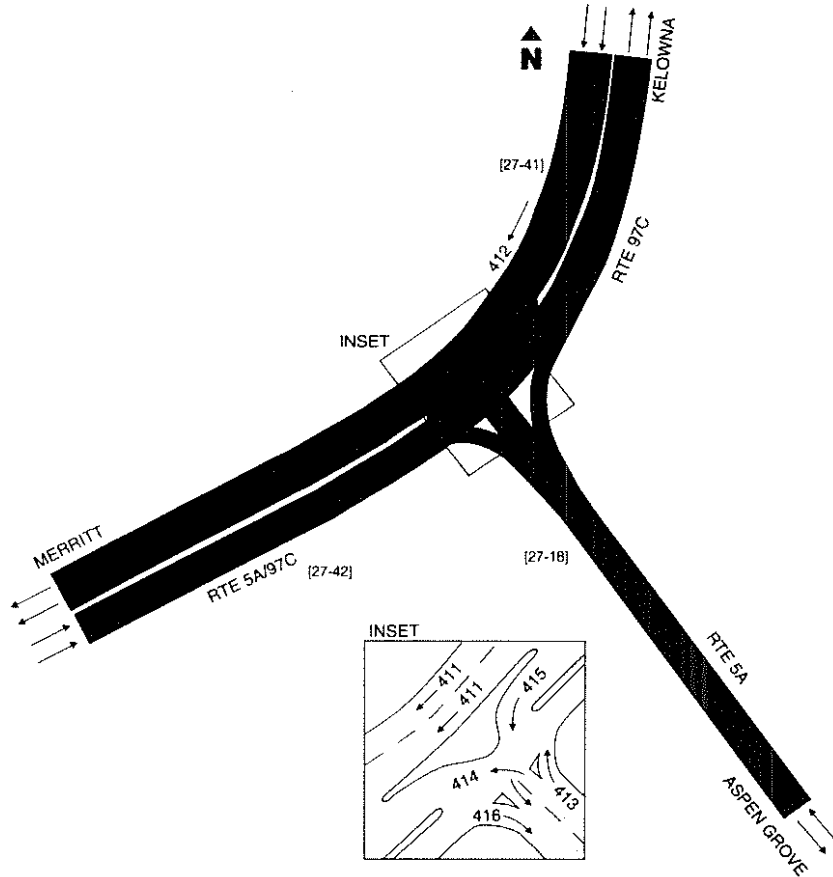


#	-	Number of loops
△	-	Terminal Block Location
[]	-	Approximate Location
< >	-	Composite Count

Aspen Grove Junction

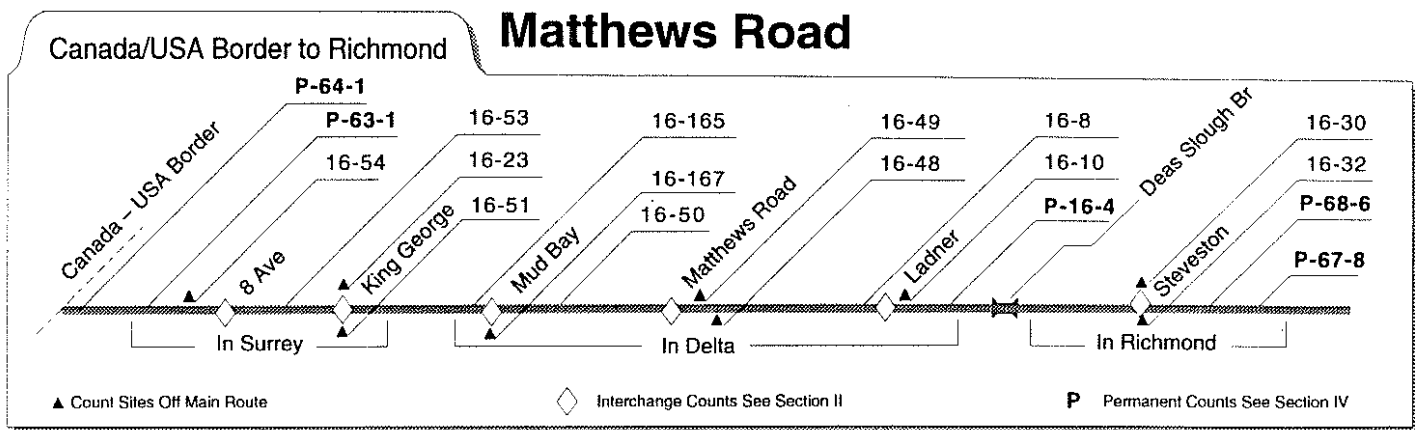


Location	1993 SADT
27-18	n/a
27-41	5900
27-411	2800
27-412	2800
27-413	100
27-414	400
27-415	100
27-416	300
27-42	6400

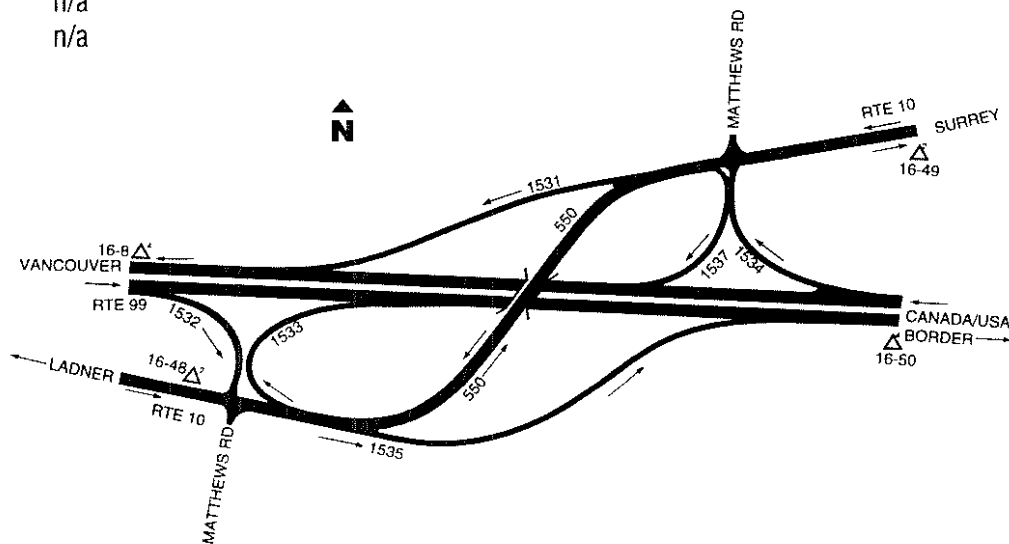


- # - Number of loops
- △ - Terminal Block Location
- [] - Approximate Location
- <> - Composite Count

Matthews Road



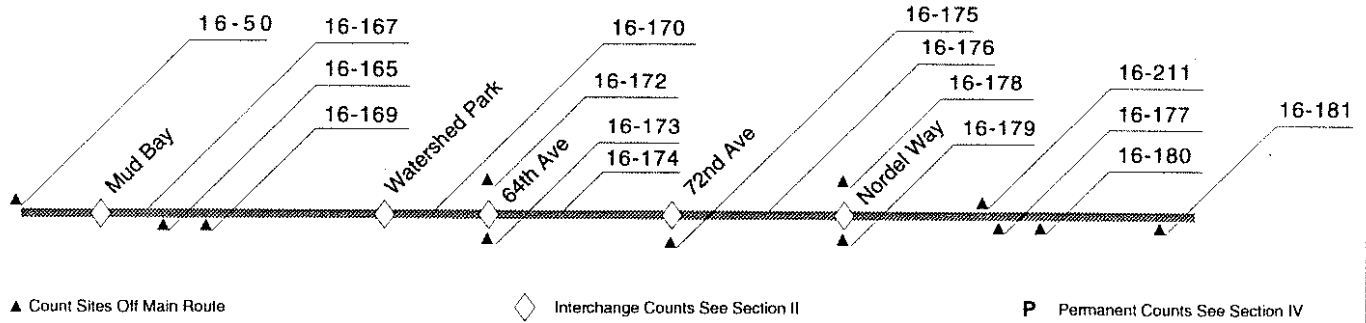
Location	1993 SADT
16-8	38800
16-48	1400
16-49	n/a
16-50	n/a
16-1531	5600
16-1532	3500
16-1533	n/a
16-1534	1900
16-1535	2200
16-1537	200
16-550E	n/a
16-550W	n/a



#	-	Number of loops
△	-	Terminal Block Location
[]	-	Approximate Location
<>	-	Composite Count

Mud Bay to Nordel Way

Watershed Park (Route 10 and 91)

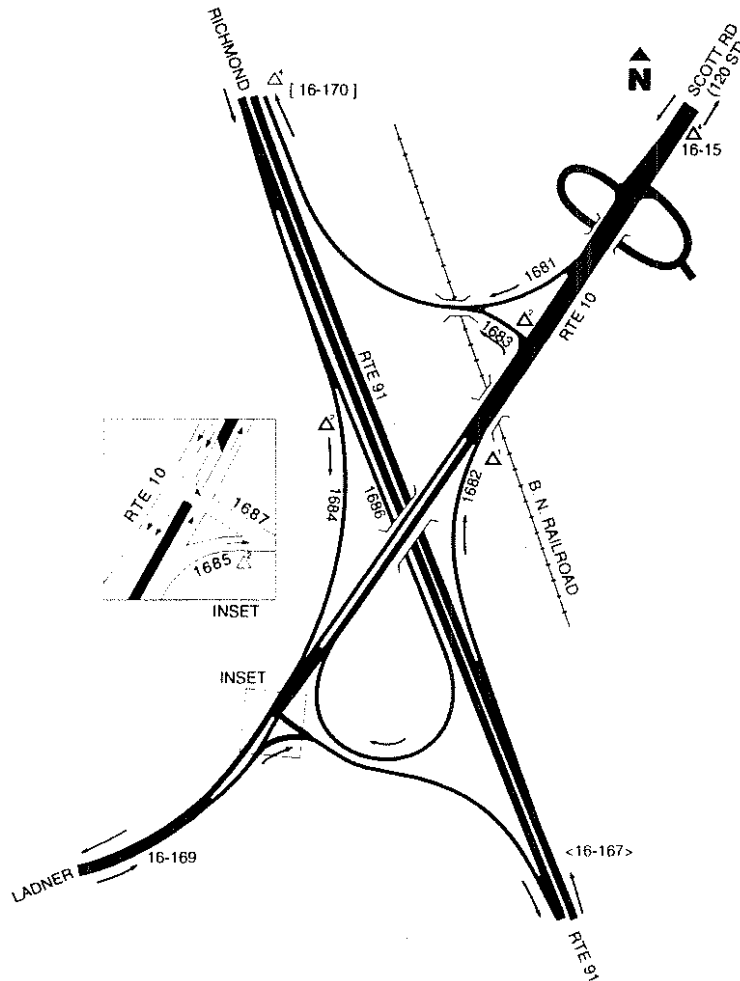


▲ Count Sites Off Main Route

◆ Interchange Counts See Section II

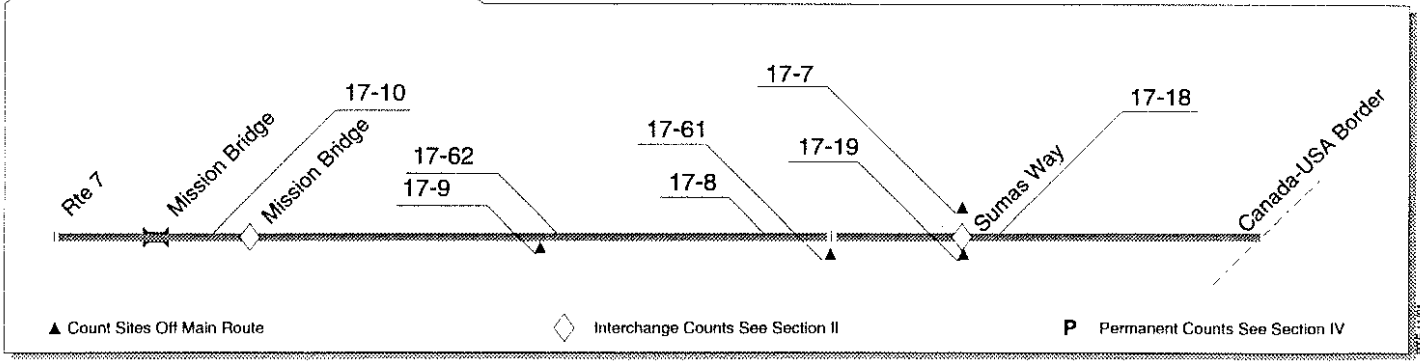
P Permanent Counts See Section IV

Location	1993 SADT
16-15	n/a
16-167	20000
16-1681	3700
16-1682	4300
16-1683	800
16-1684	800
16-1685	100
16-1686	3400
16-1687	2800
16-169	17000
16-170	n/a

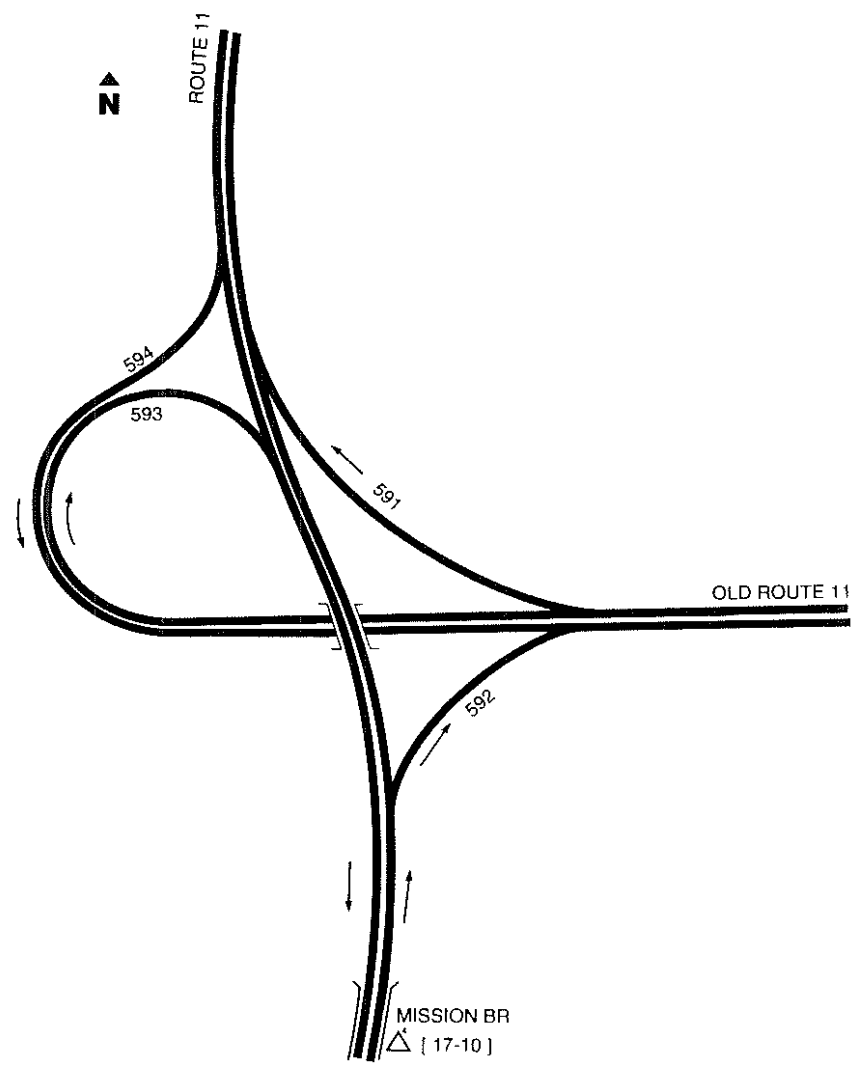


- # - Number of loops
- △ - Terminal Block Location
- [] - Approximate Location
- <> - Composite Count

Mission Bridge (North Approach)

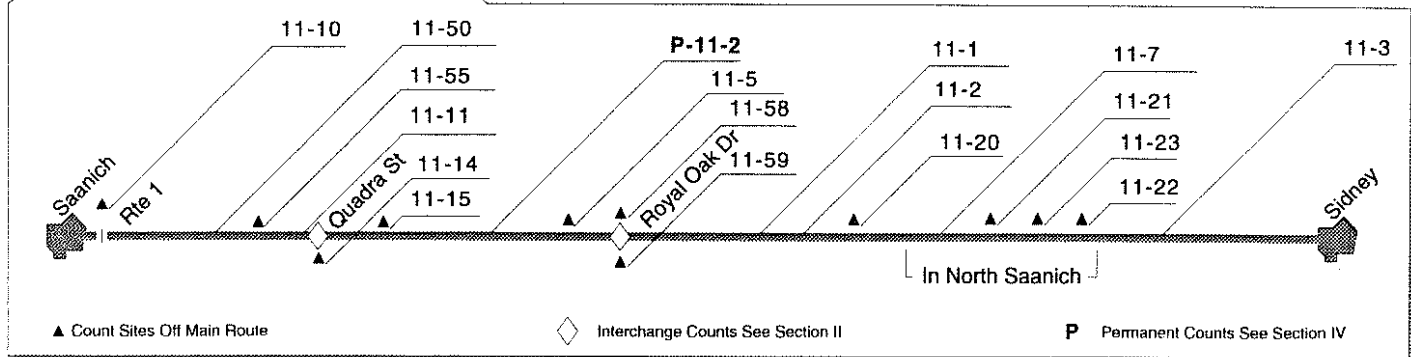


Location	1993 SADT
17-10	n/a
17-591	600
17-592	7300
17-593	7600
17-594	300



- # - Number of loops
- △ - Terminal Block Location
- [] - Approximate Location
- <> - Composite Count

Quadra Street

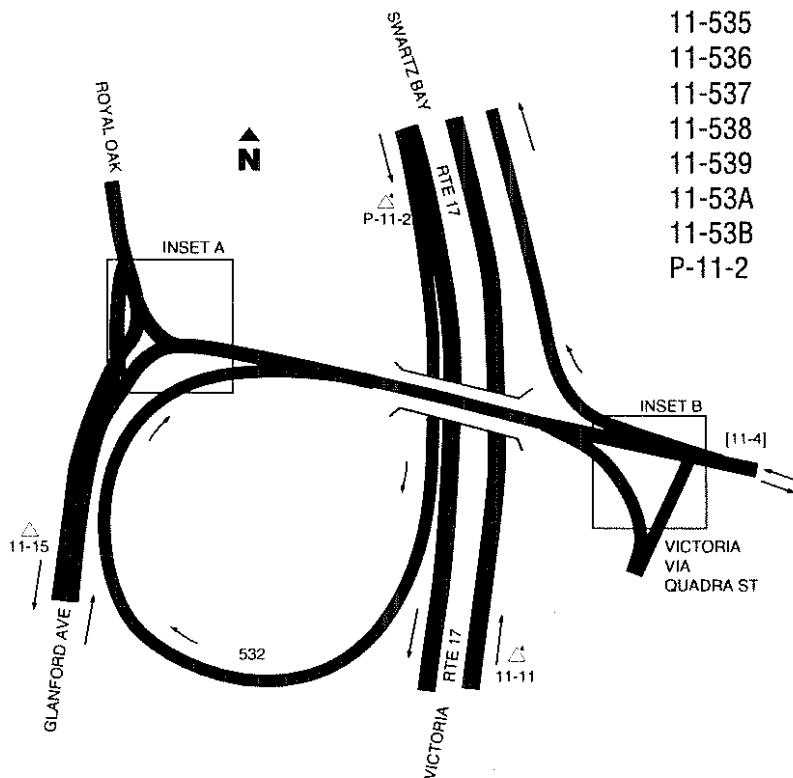
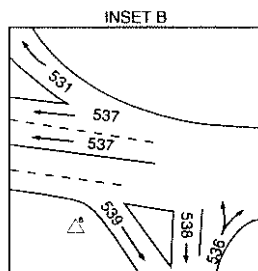
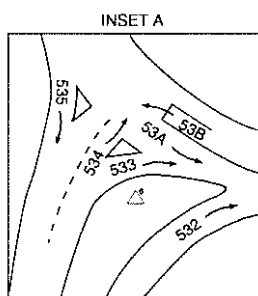


▲ Count Sites Off Main Route

◇ Interchange Counts See Section II

P Permanent Counts See Section IV

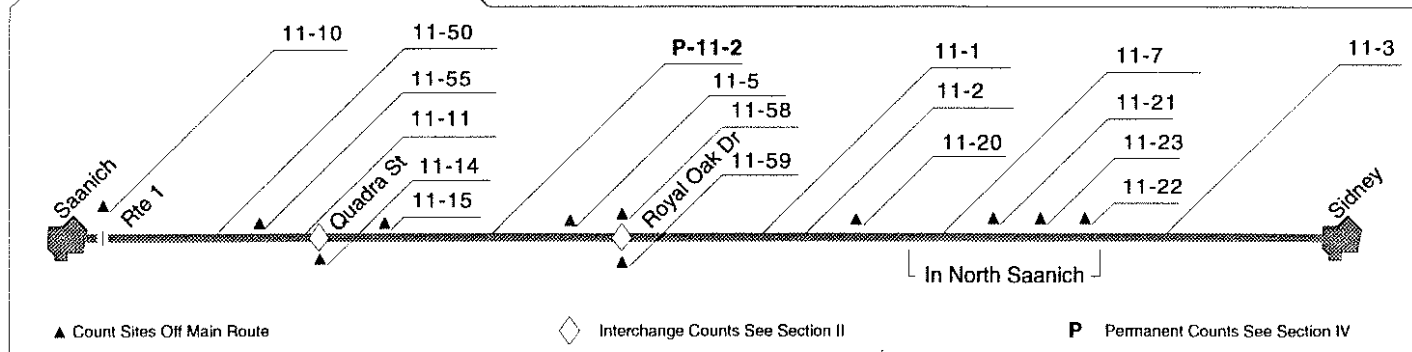
Location	1993 SADT
11-11	39000
11-14	n/a
11-15	n/a
11-531	n/a
11-532	4000
11-533	2800
11-534	4600
11-535	4300
11-536	n/a
11-537	n/a
11-538	n/a
11-539	n/a
11-53A	3900
11-53B	2800
P-11-2	44050



- # - Number of loops
- △ - Terminal Block Location
- [] - Approximate Location
- <> - Composite Count

Saanich to Sidney

Royal Oak



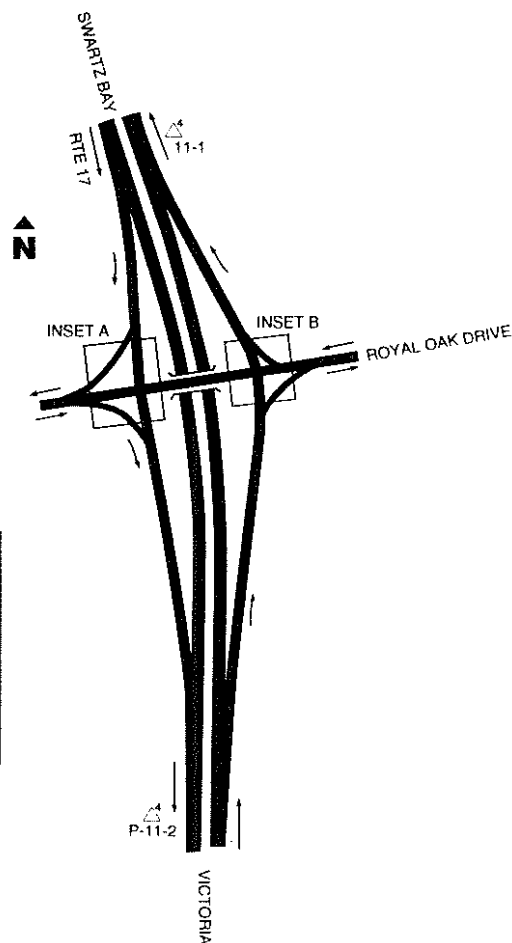
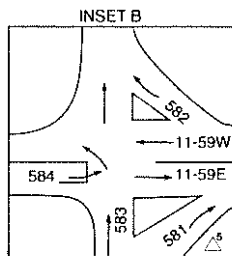
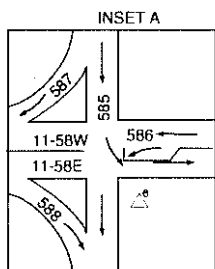
▲ Count Sites Off Main Route

◇ Interchange Counts See Section II

P Permanent Counts See Section IV

RTE 17(3)

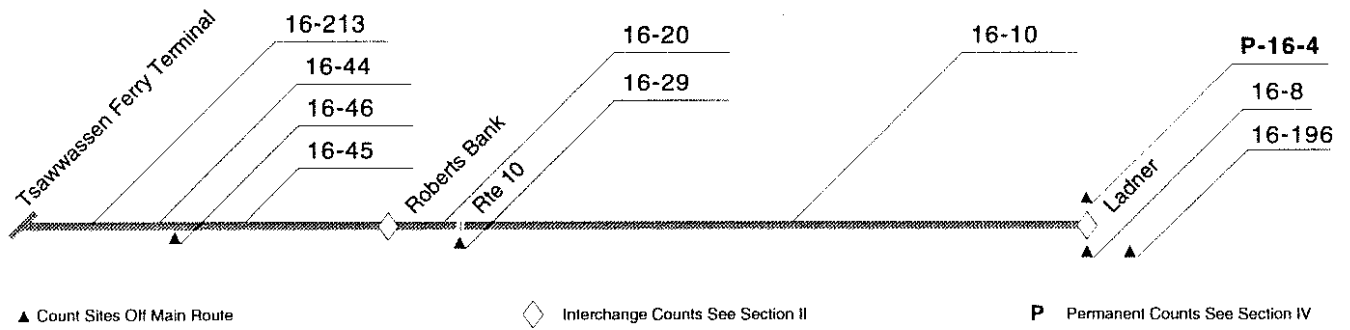
Location	1993 SADT
11-1	44400
11-581	2800
11-582	3200
11-583	1500
11-584	n/a
11-585	2300
11-586	1800
11-587	2900
11-588	1700
11-58E	10497
11-58W	7564
11-59E	8304
11-59W	7506
P-11-2	44050



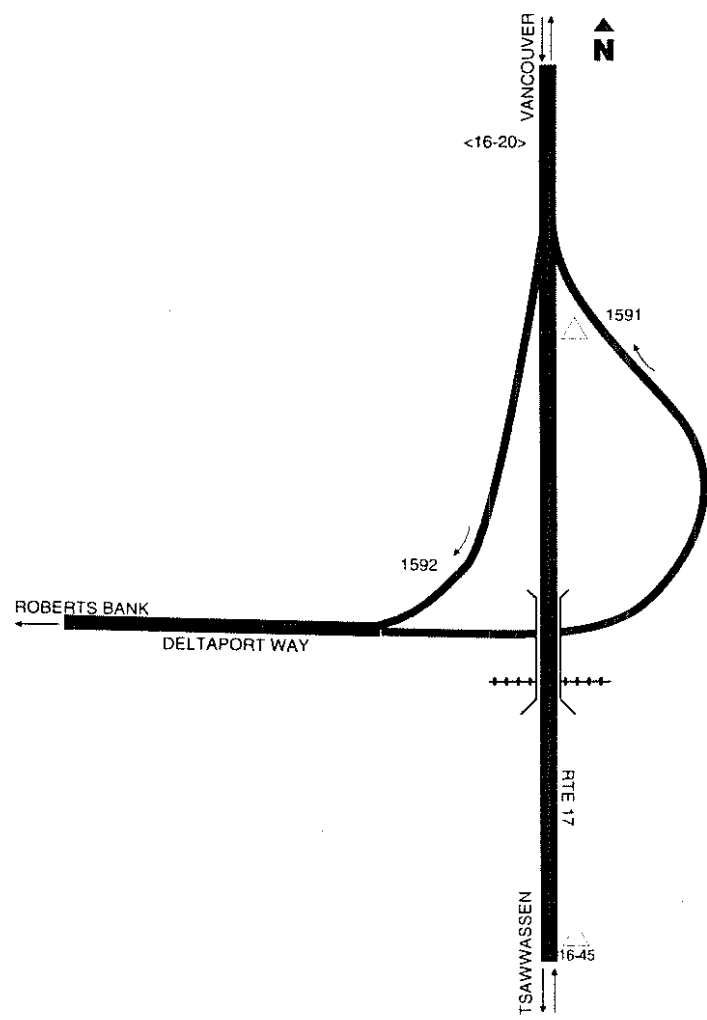
- # - Number of loops
- △ - Terminal Block Location
- [] - Approximate Location
- <> - Composite Count

Ferry to Vancouver-Blaine Highway

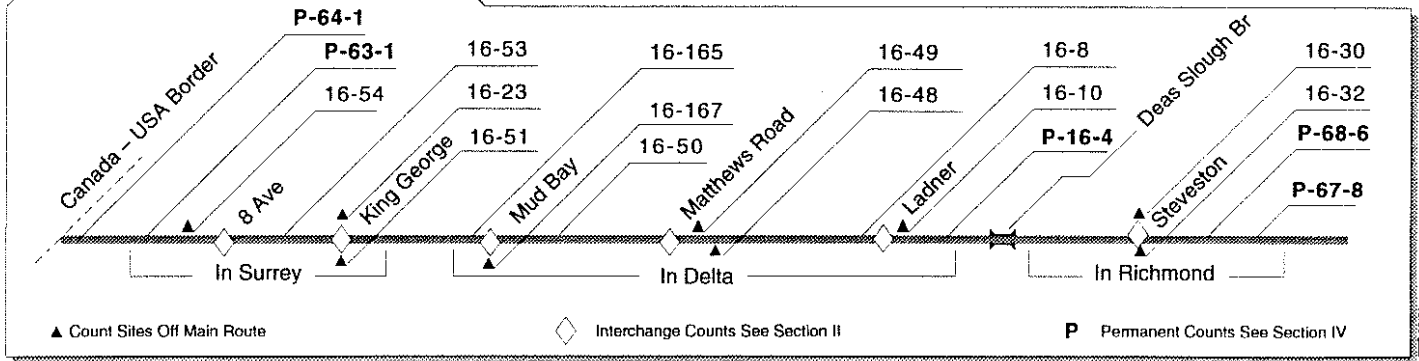
Route 17 at Roberts Bank



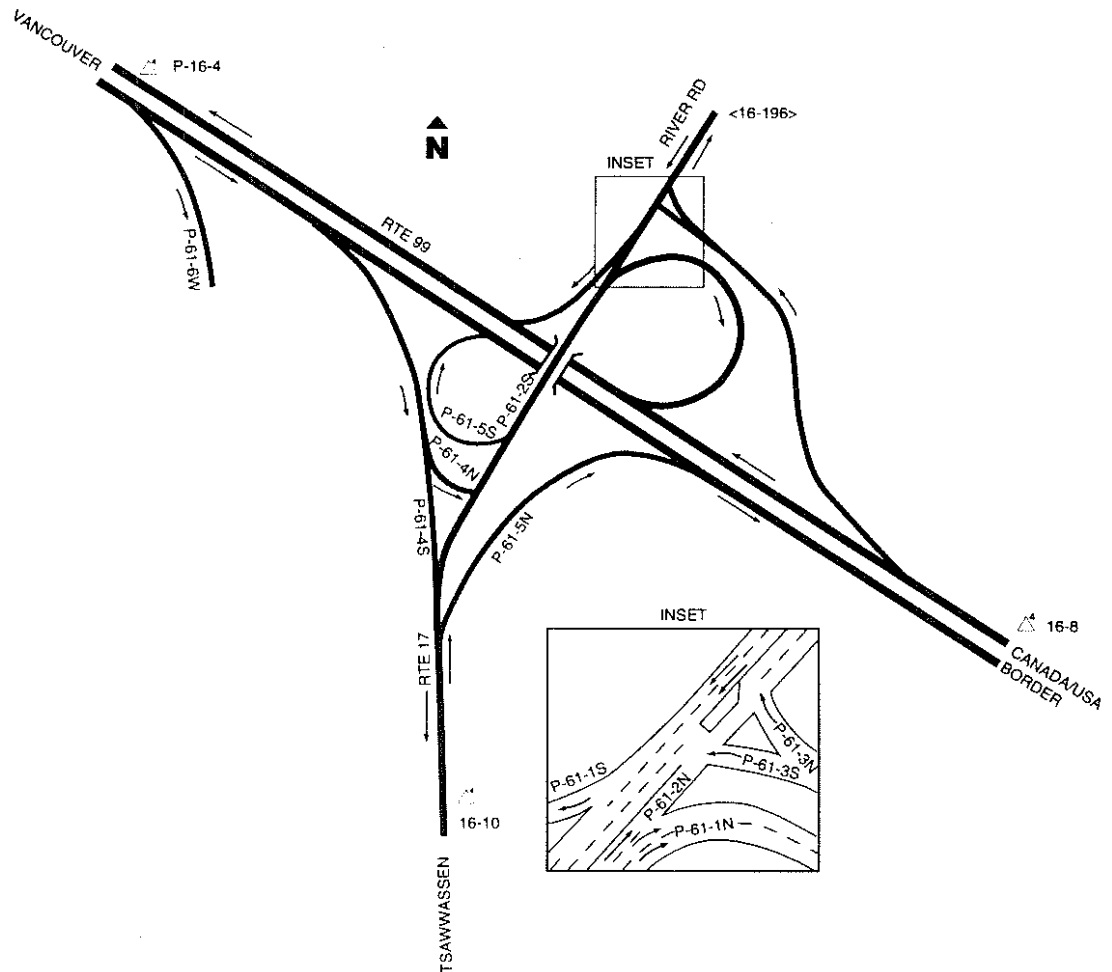
Location	1993 SADT
16-20	n/a
16-45	41300
16-1591	200
16-1592	300



- # - Number of loops
- △ - Terminal Block Location
- [] - Approximate Location
- <> - Composite Count

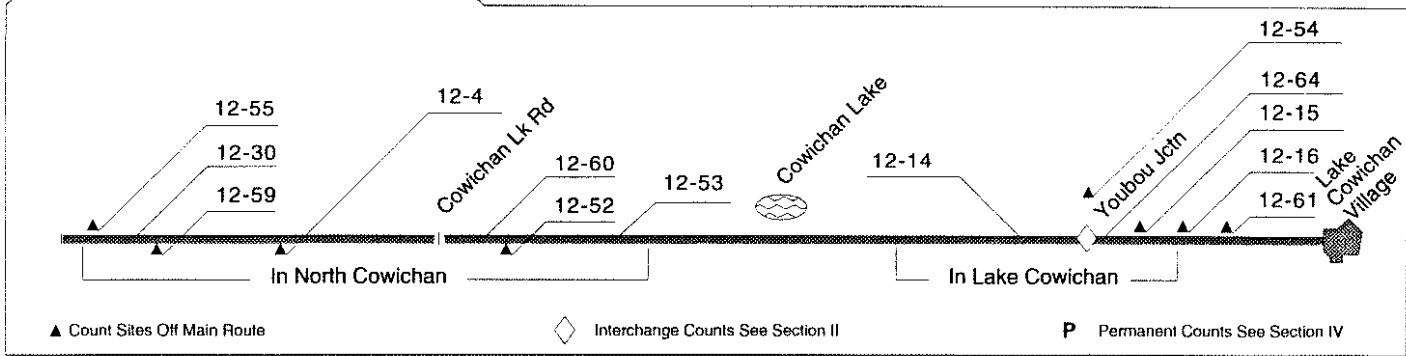


Location	1993 SADT
16-8	38800
16-10	42000
16-196	12500
P-16-4	83905
P-61-1N	20195
P-61-1S	4491
P-61-2N	3972
P-61-2S	5901
P-61-3N	880
P-61-3S	2076
P-61-4N	3637
P-61-4S	15175
P-61-5N	2938
P-61-5S	682
P-61-6W	5457

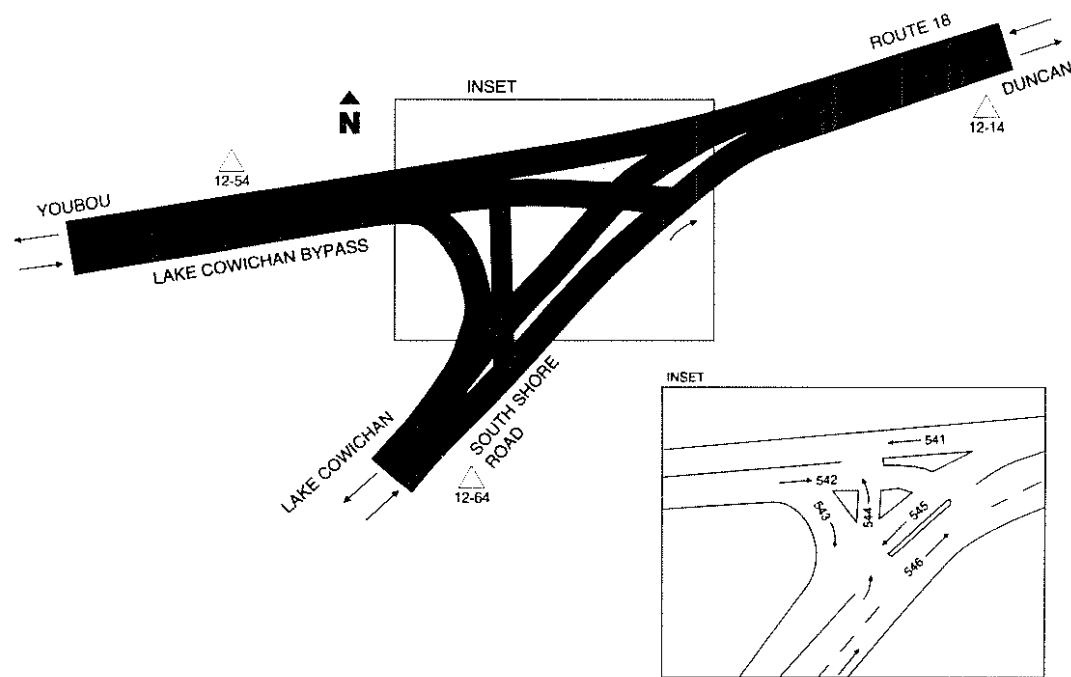


#	-	Number of loops
△	-	Terminal Block Location
[]	-	Approximate Location
<>	-	Composite Count

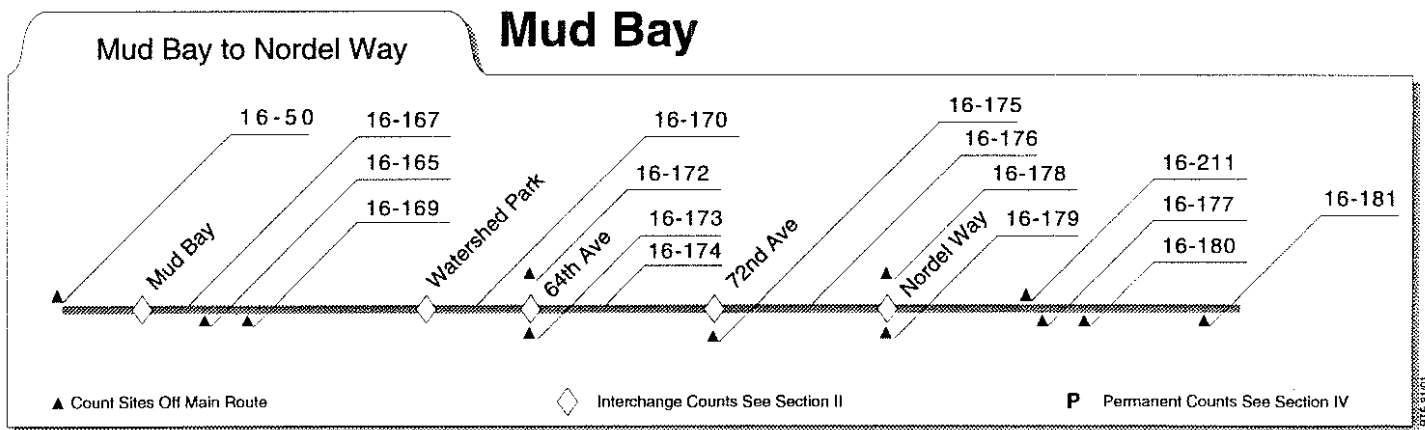
Youbou Junction



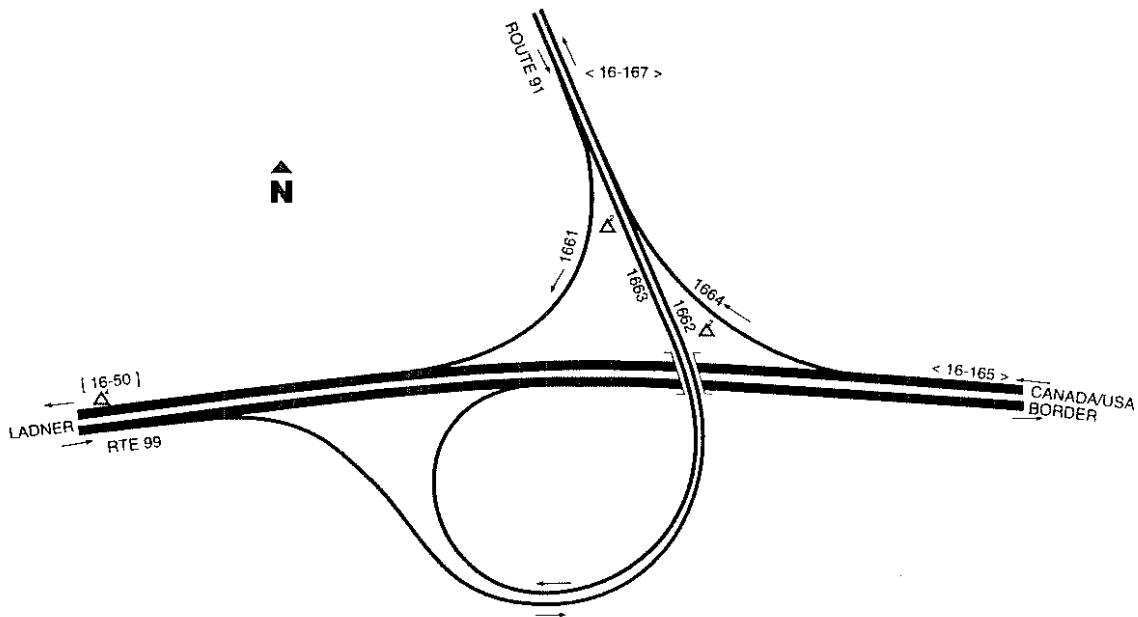
Location	1993 SADT
12-14	4800
12-54	1800
12-541	600
12-542	800
12-543	200
12-544	100
12-545	1900
12-546	1900
12-64	n/a



- # - Number of loops
- △ - Terminal Block Location
- [] - Approximate Location
- <> - Composite Count



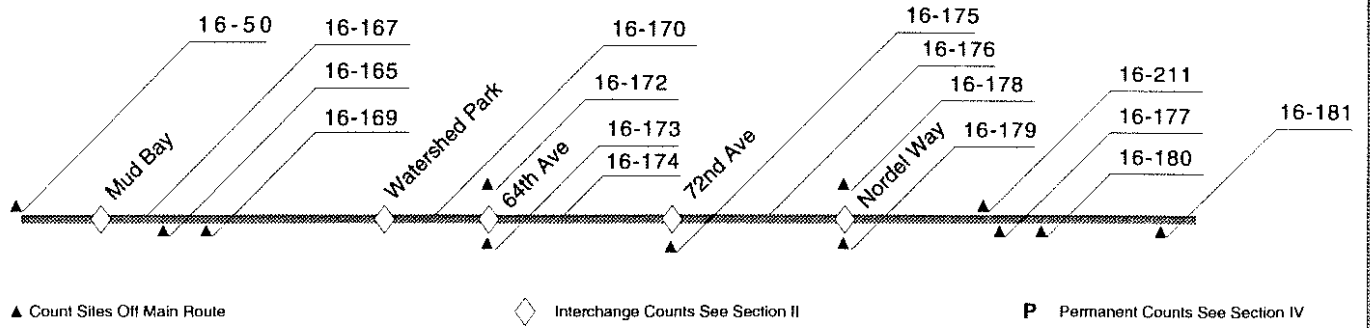
Location	1993 SADT
16-50	n/a
16-165	45800
16-1661	1500
16-1662	4400
16-1663	7900
16-1664	7000
16-167	20000



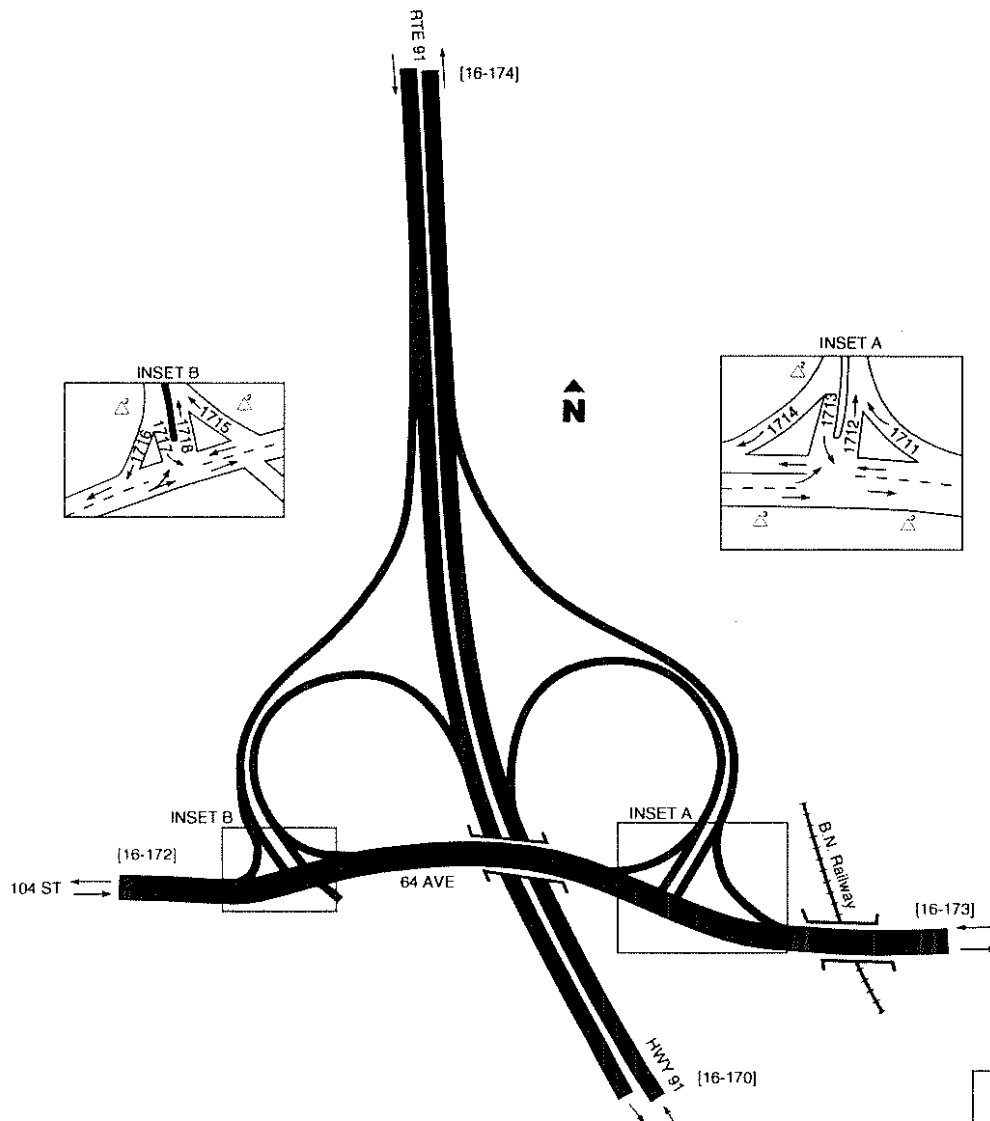
- # - Number of loops
- △ - Terminal Block Location
- [] - Approximate Location
- <> - Composite Count

Mud Bay to Nordel Way

64th Avenue



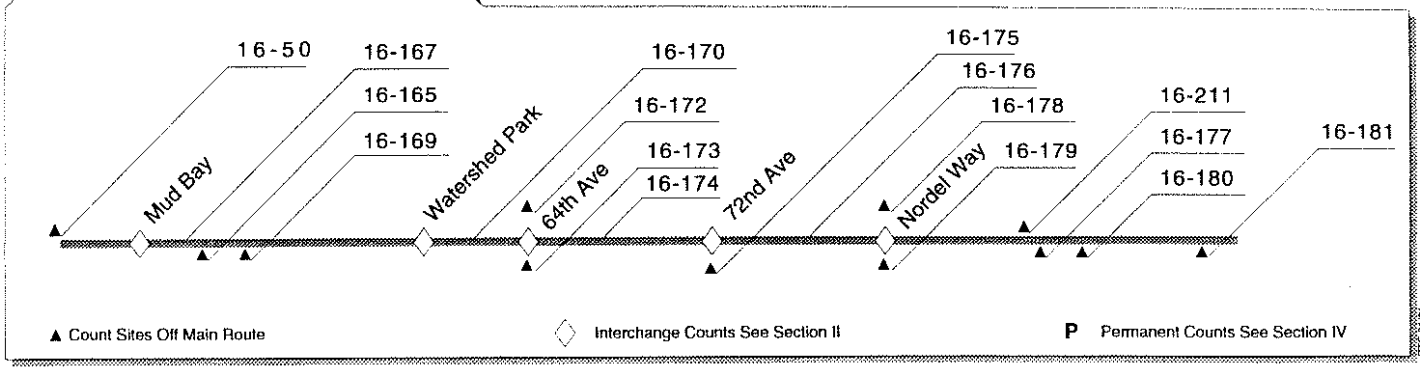
Location	1993 SADT
16-170	n/a
16-1711	4800
16-1712	500
16-1713	700
16-1714	100
16-1715	400
16-1716	800
16-1717	100
16-1718	5600
16-172	n/a
16-173	n/a
16-174	n/a



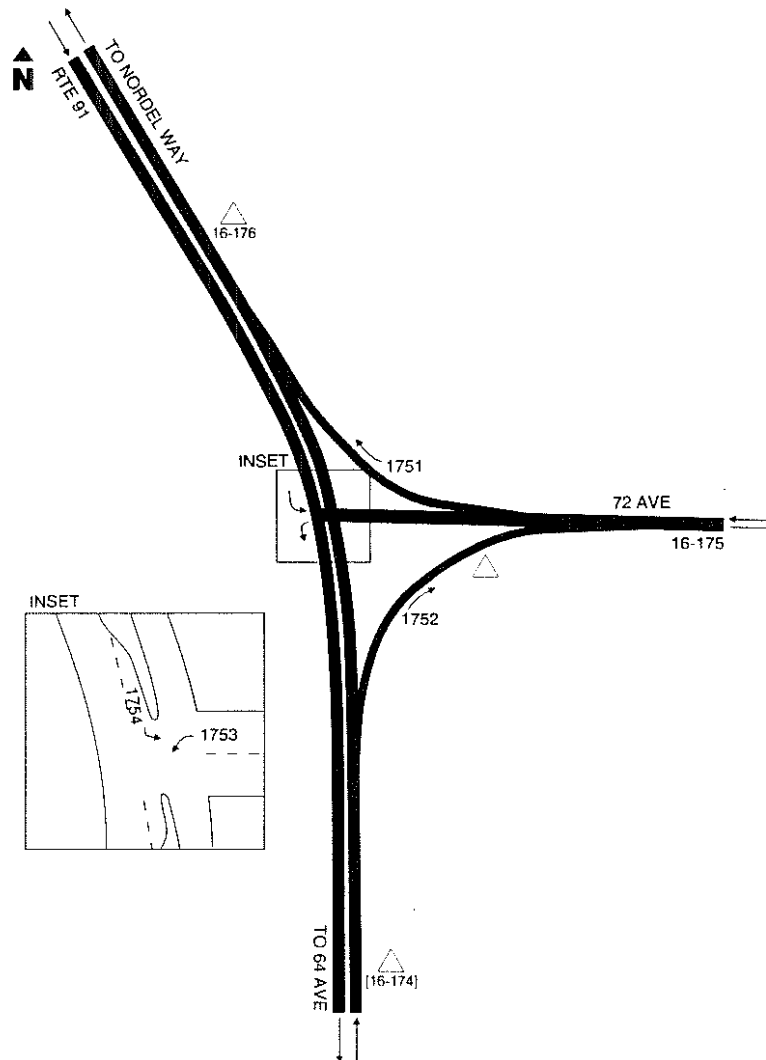
- # - Number of loops
- △ - Terminal Block Location
- [] - Approximate Location
- <> - Composite Count

Mud Bay to Nordel Way

72nd Avenue



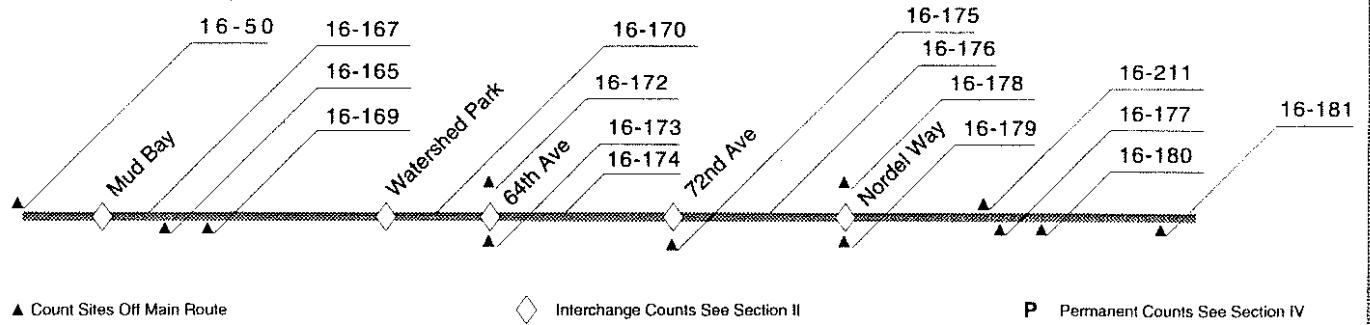
Location	1993 SADT
16-174	n/a
16-175	20600
16-1751	9700
16-1752	1300
16-1753	1400
16-1754	9600
16-176	50600



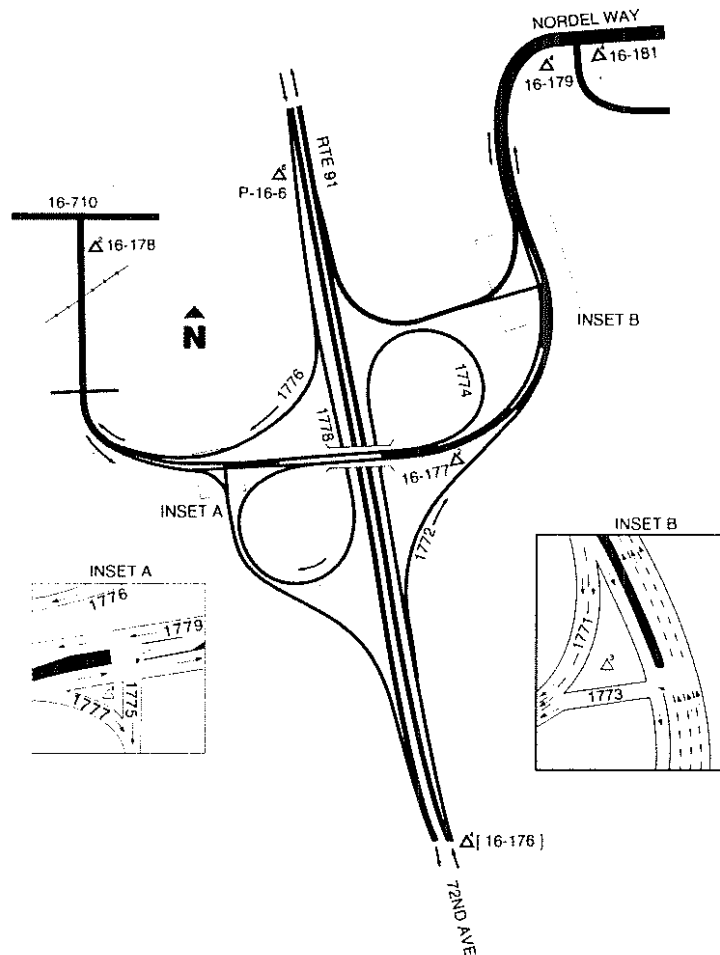
- # - Number of loops
- △ - Terminal Block Location
- [] - Approximate Location
- <> - Composite Count

Mud Bay to Nordel Way

Nordel Way



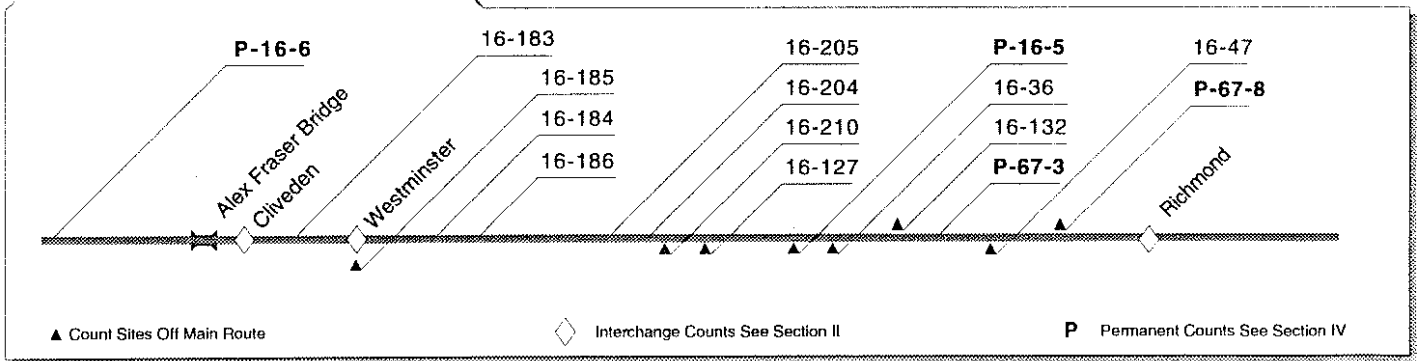
Location	1993 SADT
16-176	50600
16-177	20600
16-1771	14300
16-1772	1100
16-1773	3300
16-1774	1700
16-1775	1300
16-1776	4400
16-1777	n/a
16-1778	12800
16-1779	n/a
16-178	n/a
16-179	n/a
16-181	11000
16-710	n/a
P-16-6	75241



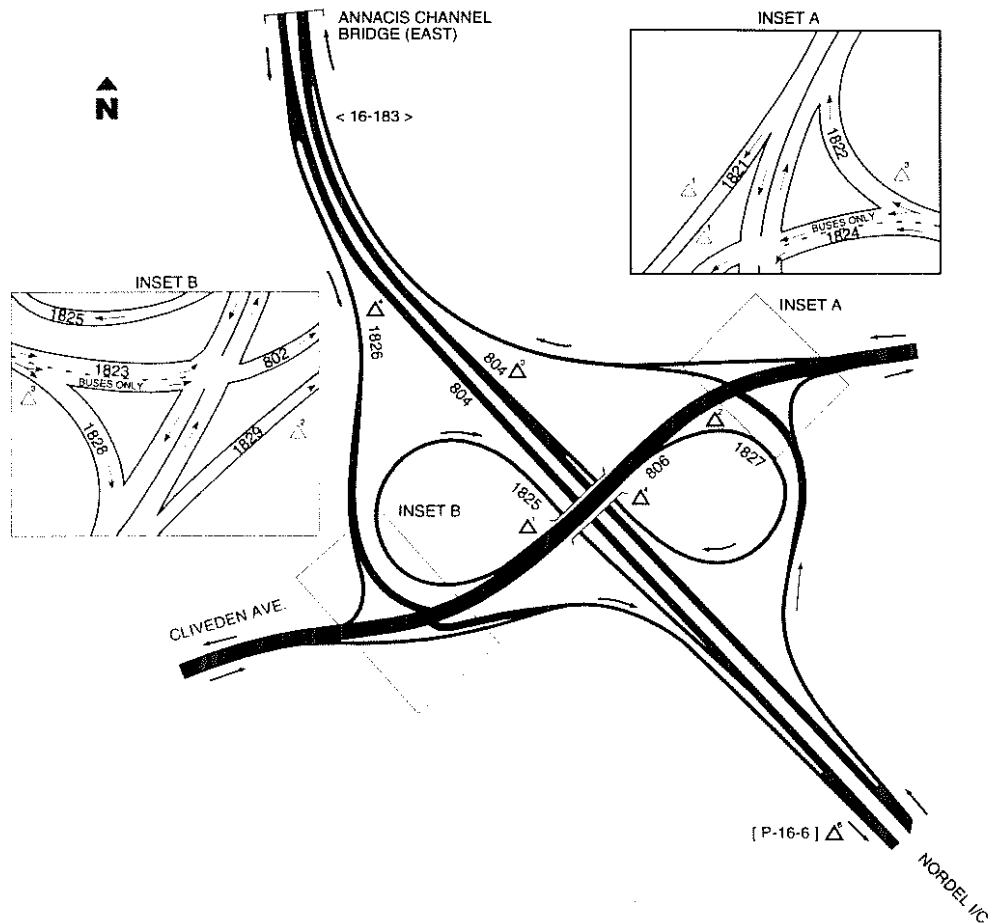
- # - Number of loops
- △ - Terminal Block Location
- [] - Approximate Location
- <> - Composite Count

Nordel Way to Richmond

Cliveden



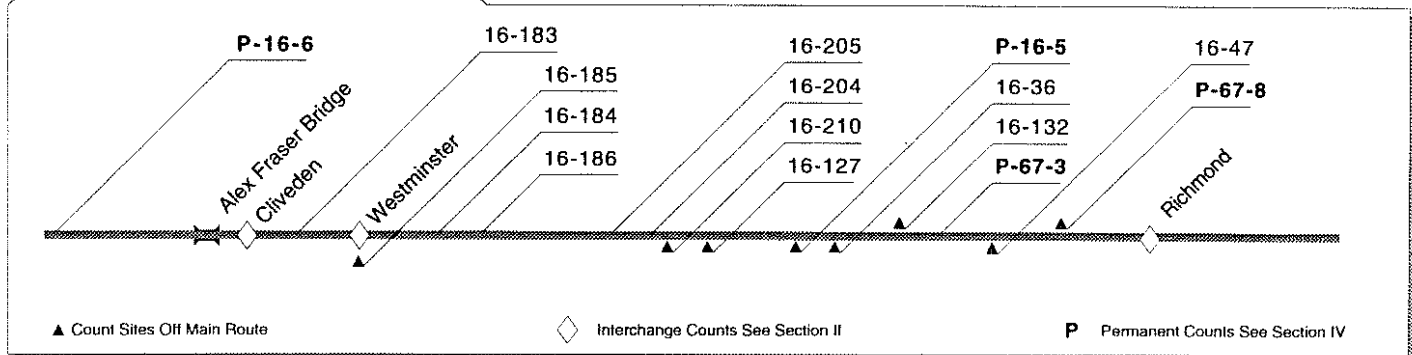
Location	1993 SADT
16-802	n/a
16-804N	n/a
16-804S	n/a
16-806	n/a
16-1821	n/a
16-1822	3100
16-1823	n/a
16-1824	n/a
16-1825	2600
16-1826	n/a
16-1827	1900
16-1828	2300
16-1829	1500
16-183	n/a
P-16-6	75241



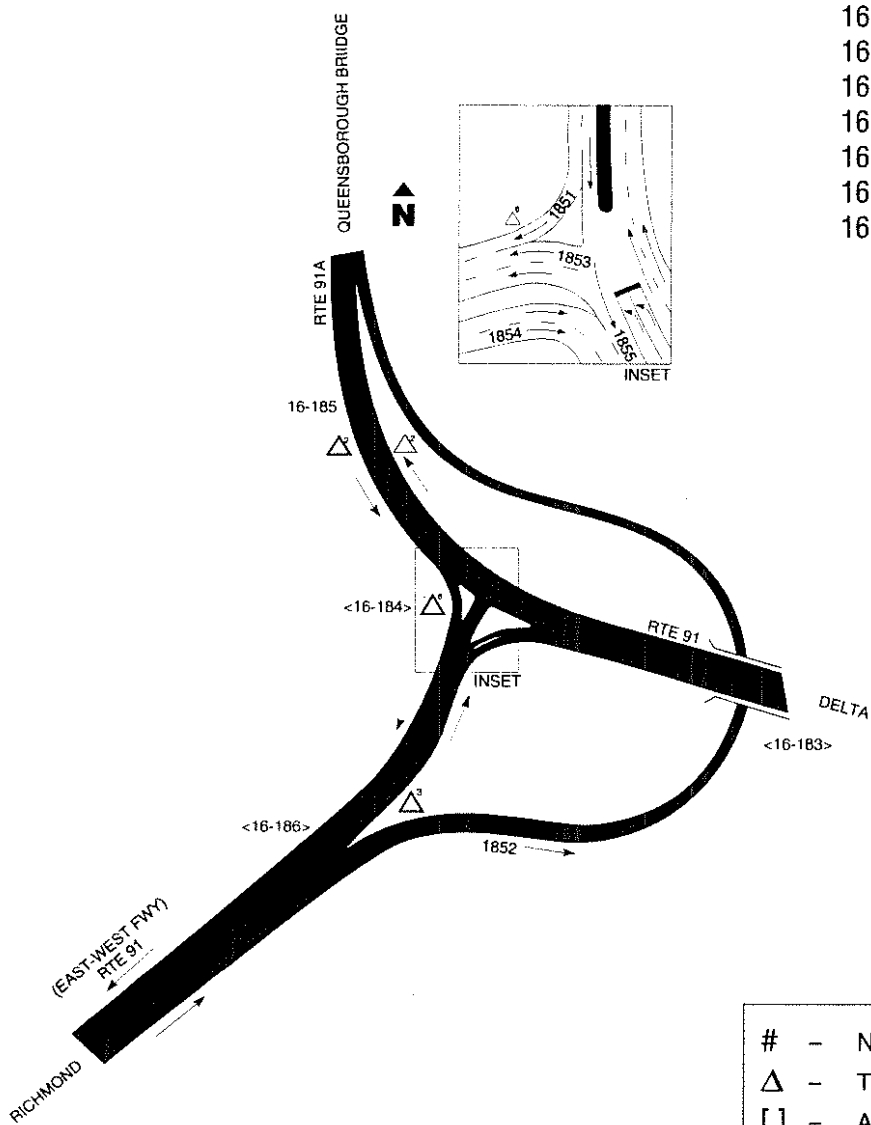
- # - Number of loops
- △ - Terminal Block Location
- [] - Approximate Location
- <> - Composite Count

Nordel Way to Richmond

Westminster

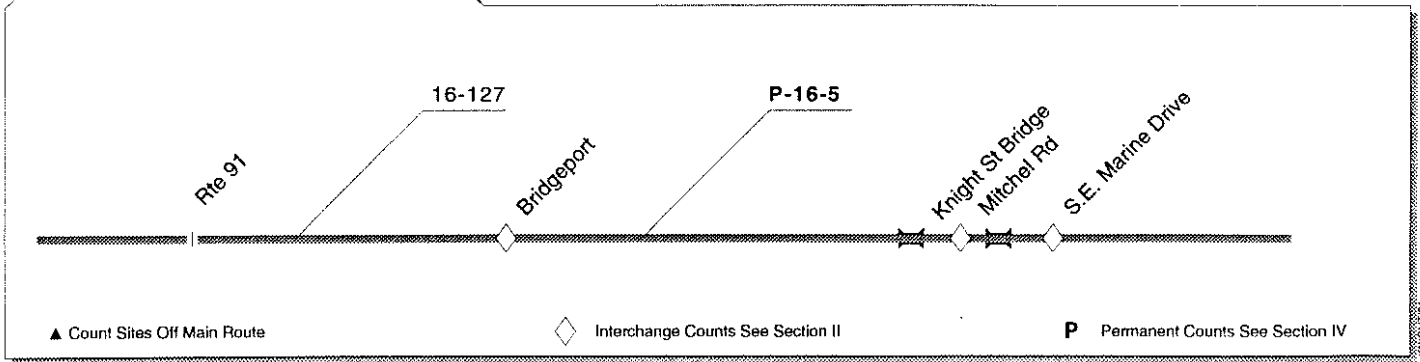


Location	1993 SADT
16-183	n/a
16-184	n/a
16-185	<u>47000</u>
16-1851	6715
16-1852	7400
16-1853	21200
16-1854	22600
16-1855	17200
16-186	59100

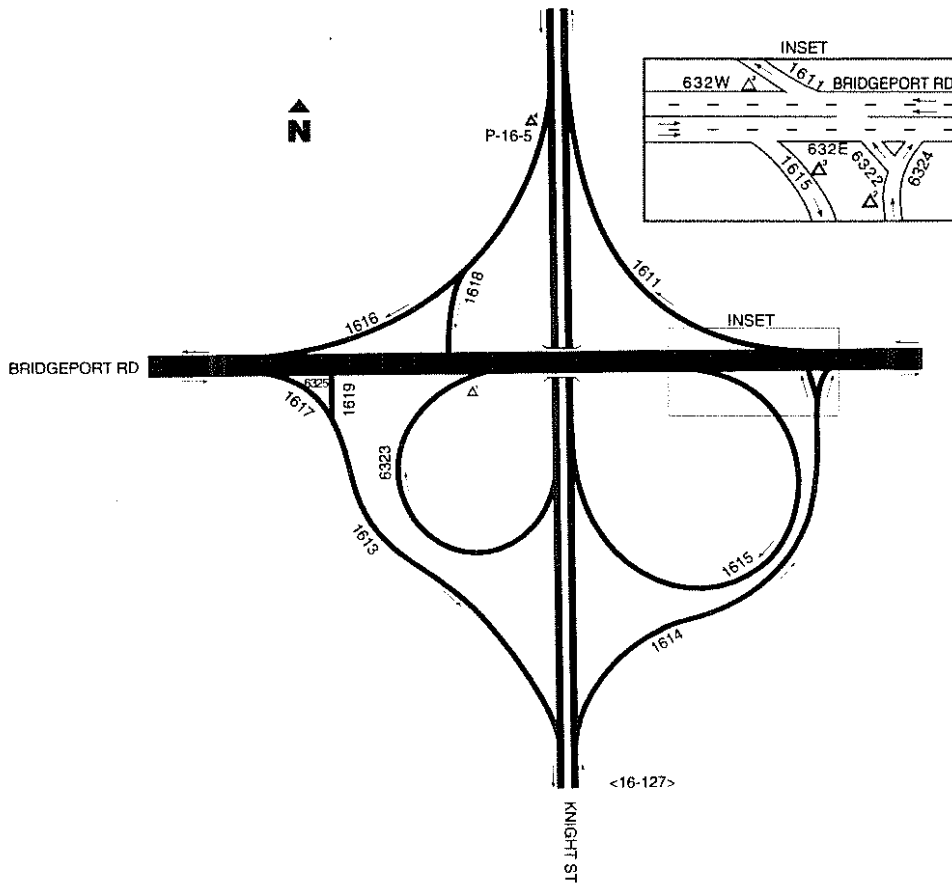


Knicht Street

Bridgeport



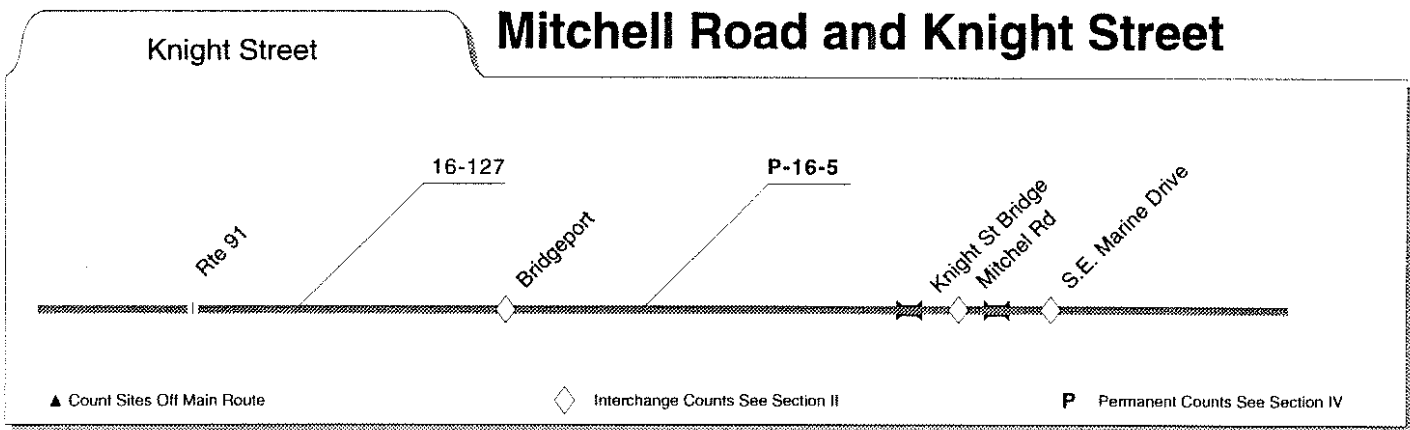
Location	1993 SADT
16-127	n/a
16-1611	9100
16-1613	n/a
16-1614	n/a
16-1615	11300
16-1616	9100
16-1617	2000
16-1618	n/a
16-1619	800
16-6322	600
16-6323	3200
16-6324	5100
16-6325	n/a
16-632E	n/a
16-632W	n/a
P-16-5	86718



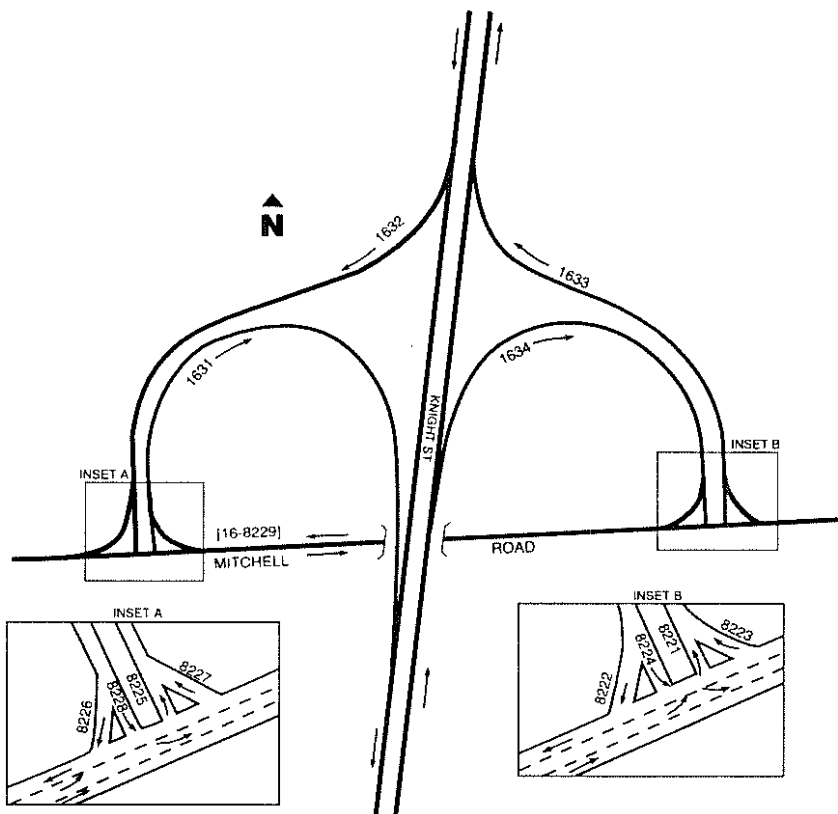
- Number of loops
 Δ - Terminal Block Location
 [] - Approximate Location
 <> - Composite Count

Knight Street

Mitchell Road and Knight Street



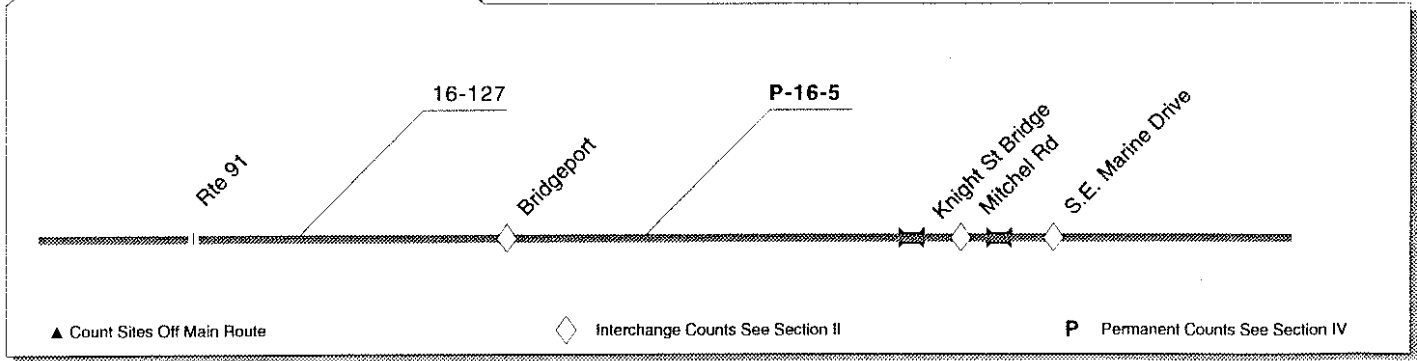
Location	1993 SADT
16-1631	n/a
16-1632	n/a
16-1633	2100
16-1634	1300
16-8221	n/a
16-8222	n/a
16-8223	n/a
16-8224	n/a
16-8225	1500
16-8226	1400
16-8227	600
16-8228	1000
16-8229	6100



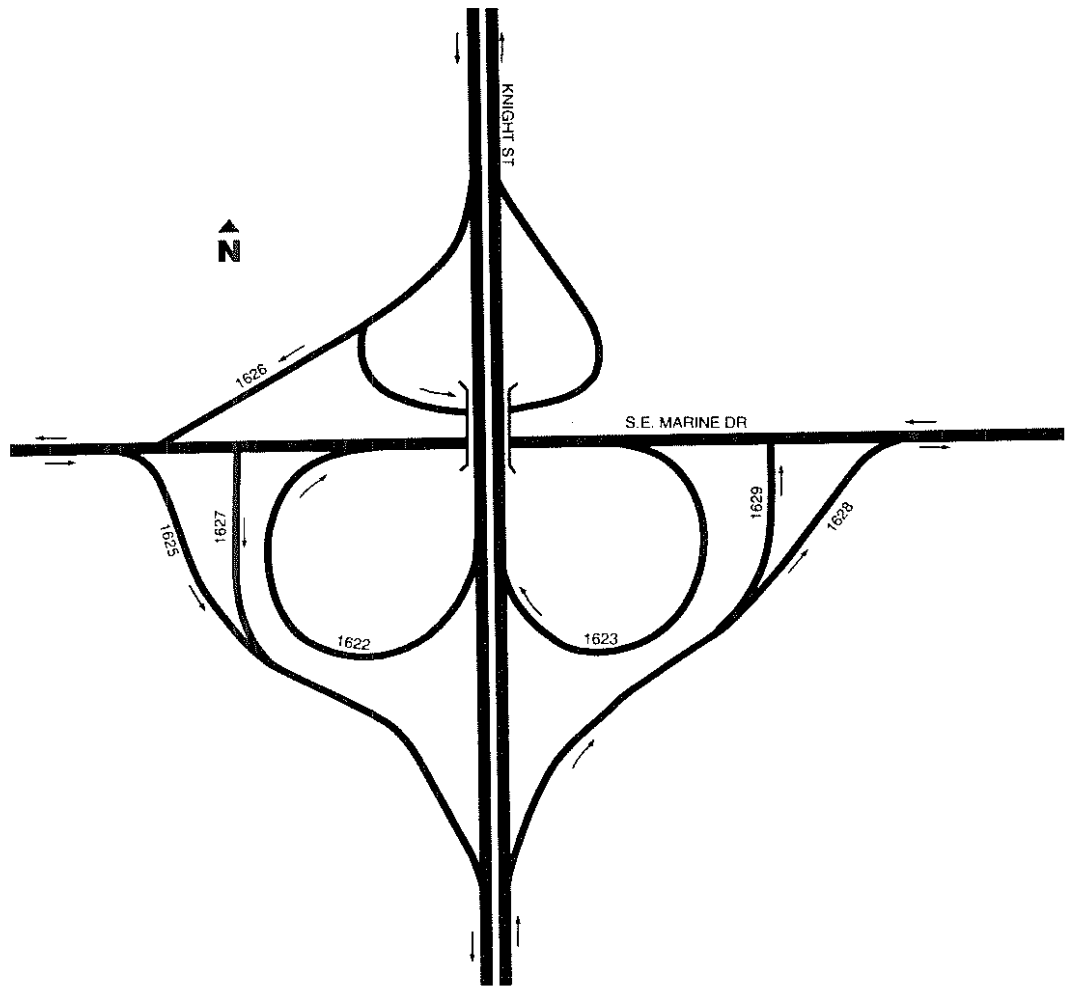
- # - Number of loops
- △ - Terminal Block Location
- [] - Approximate Location
- <> - Composite Count

Knight Street

S. E. Marine Drive & Knight Street



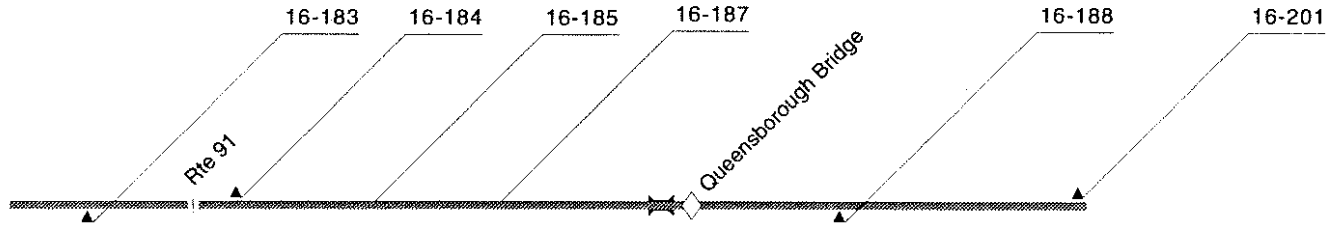
Location	1993 SADT
16-1622	2500
16-1623	1200
16-1625	14600
16-1626	3900
16-1627	13300
16-1628	13600
16-1629	10200



- # - Number of loops
- △ - Terminal Block Location
- [] - Approximate Location
- <> - Composite Count

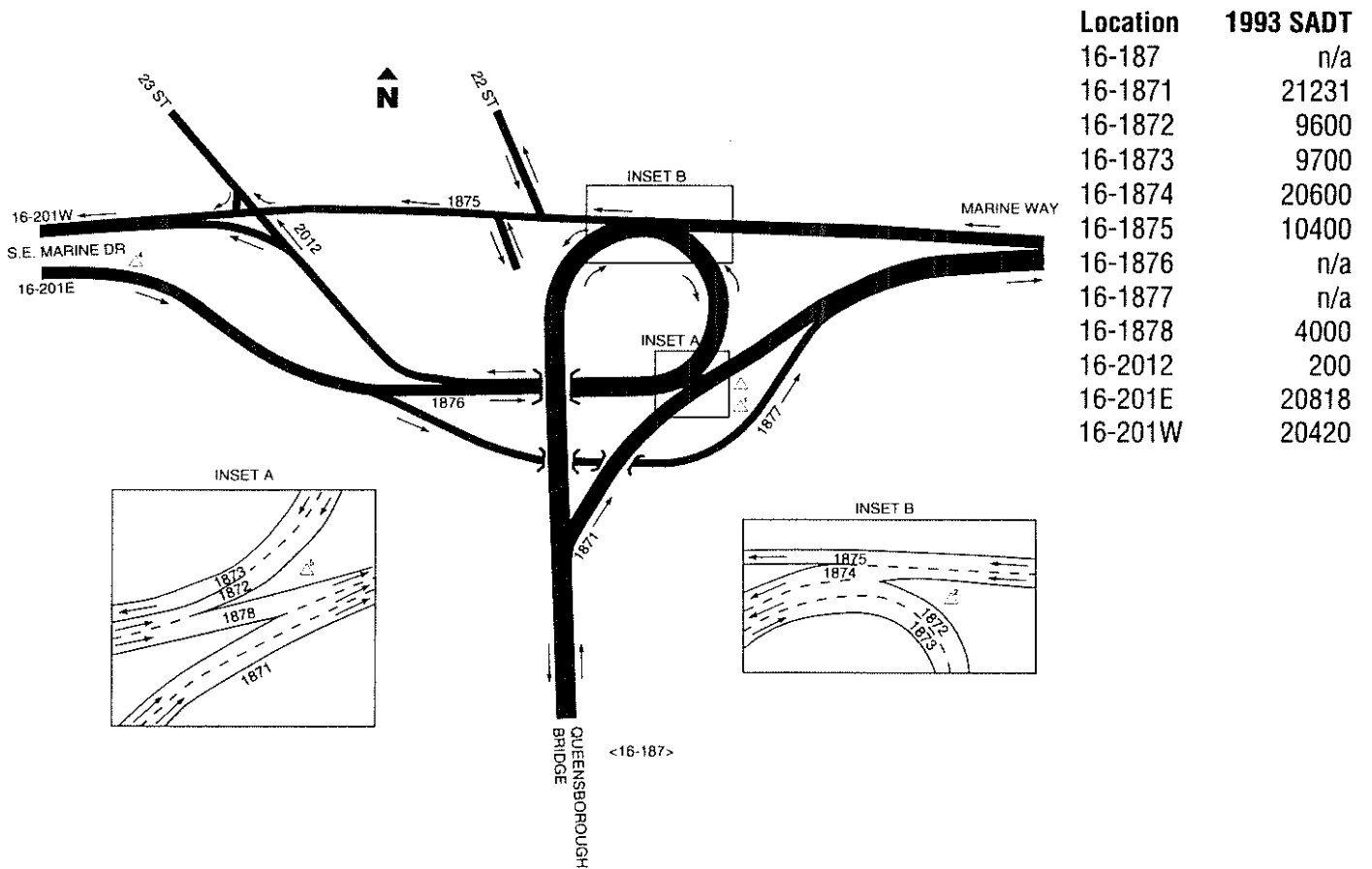
New Westminster

Queensborough Bridge



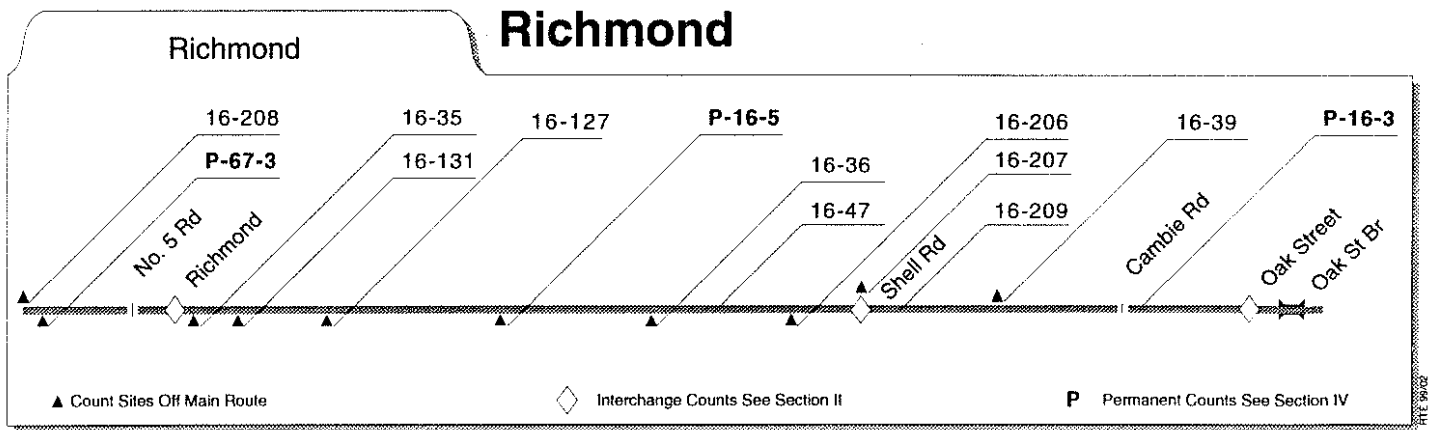
▲ Count Sites Off Main Route ◇ Interchange Counts See Section II P Permanent Counts See Section IV (S) See Section III for possible Special Counts in this Area

RTE 91/21

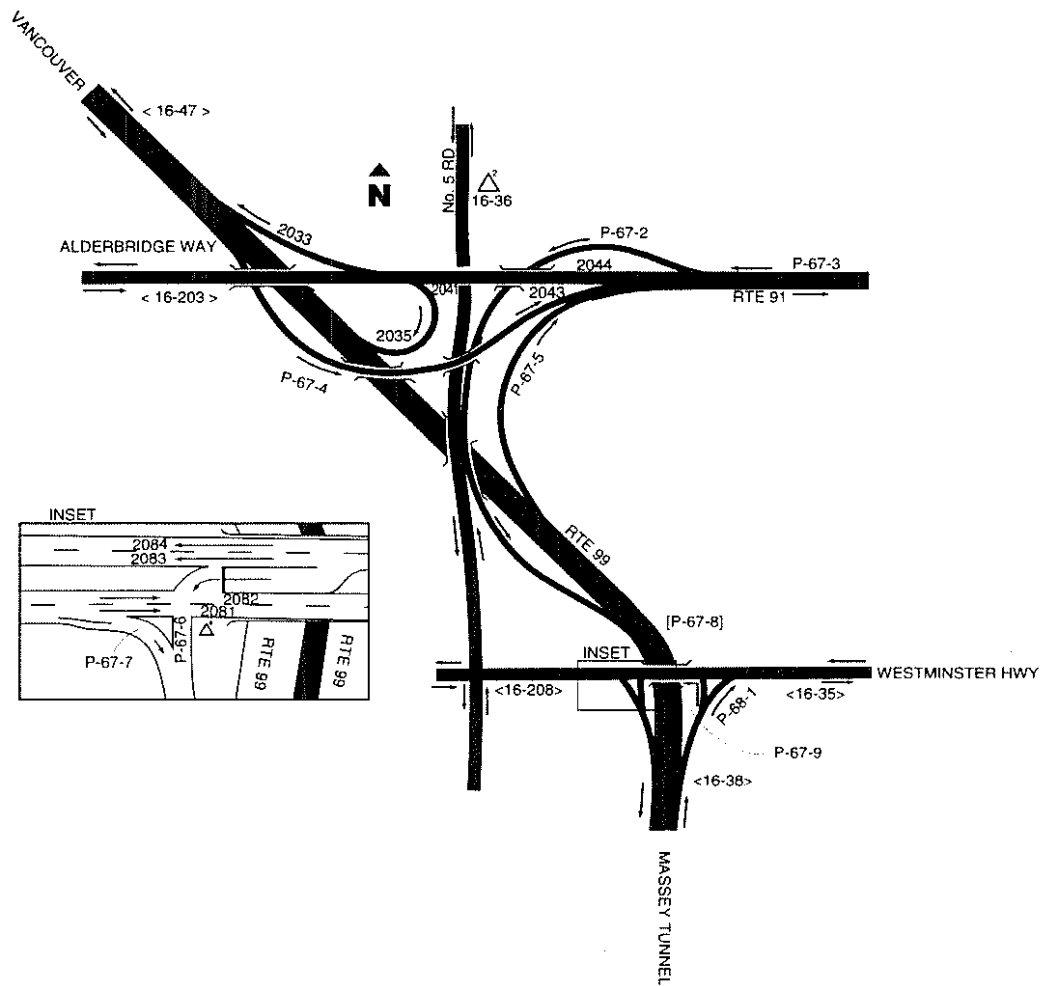


Location	1993 SADT
16-187	n/a
16-1871	21231
16-1872	9600
16-1873	9700
16-1874	20600
16-1875	10400
16-1876	n/a
16-1877	n/a
16-1878	4000
16-2012	200
16-201E	20818
16-201W	20420

- Number of loops
 Δ - Terminal Block Location
 [] - Approximate Location
 <> - Composite Count



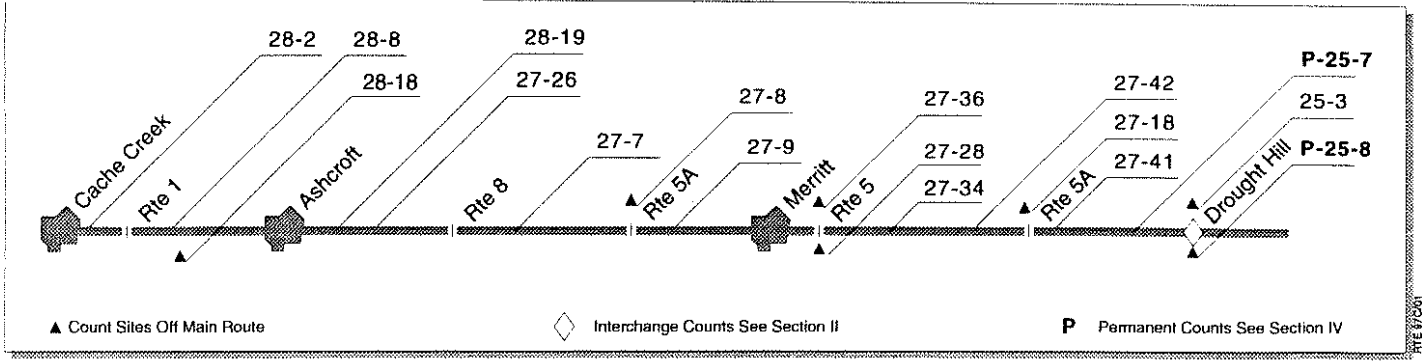
Location	1993 SADT
16-35	n/a
16-36	7700
16-38	n/a
16-47	53300
16-203	n/a
16-2033	n/a
16-2035	600
16-204	n/a
16-2041	n/a
16-2043	n/a
16-2044	n/a
16-208	n/a
16-2081	4000
16-2082	7300
16-2083	9000
16-2084	7500
P-67-2	8060
P-67-3	37611
P-67-4	5760
P-67-5	6546
P-67-6	5471
P-67-7	2583
P-67-8	55959
P-67-9	6164
P-68-1	4595



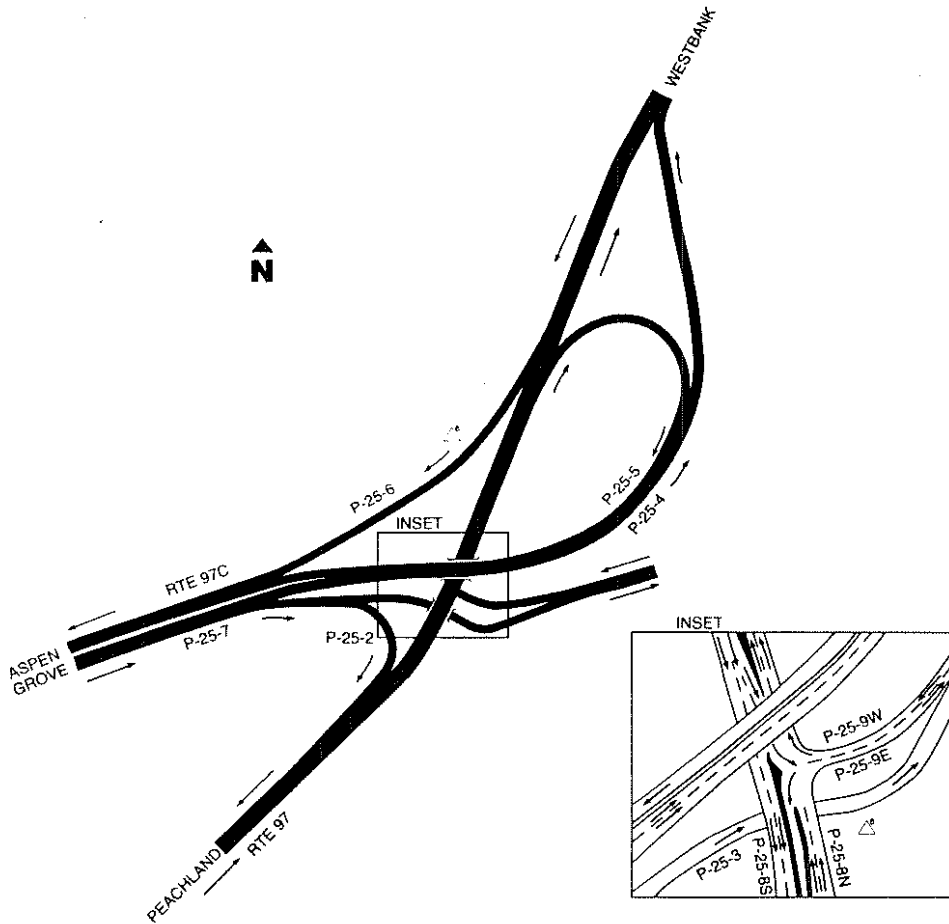
- Number of loops
 Δ - Terminal Block Location
 [] - Approximate Location
 <> - Composite Count

Cache Creek to Route 97

Drought Hill

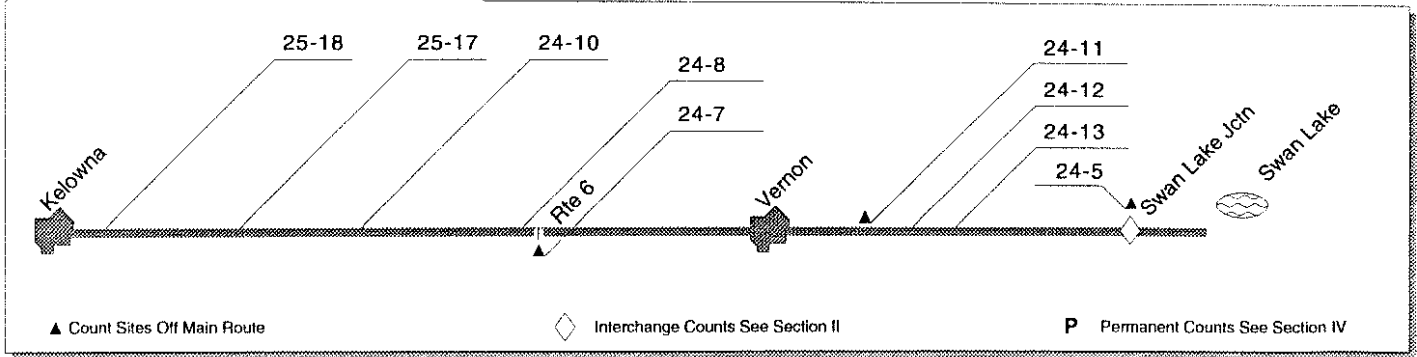


Location	1993 SADT
P-25-2	608
P-25-3	5
P-25-4	2396
P-25-5	566
P-25-6	2468
P-25-7	6042
P-25-8N	8358
P-25-8S	7347
P-25-9E	81
P-25-9W	98

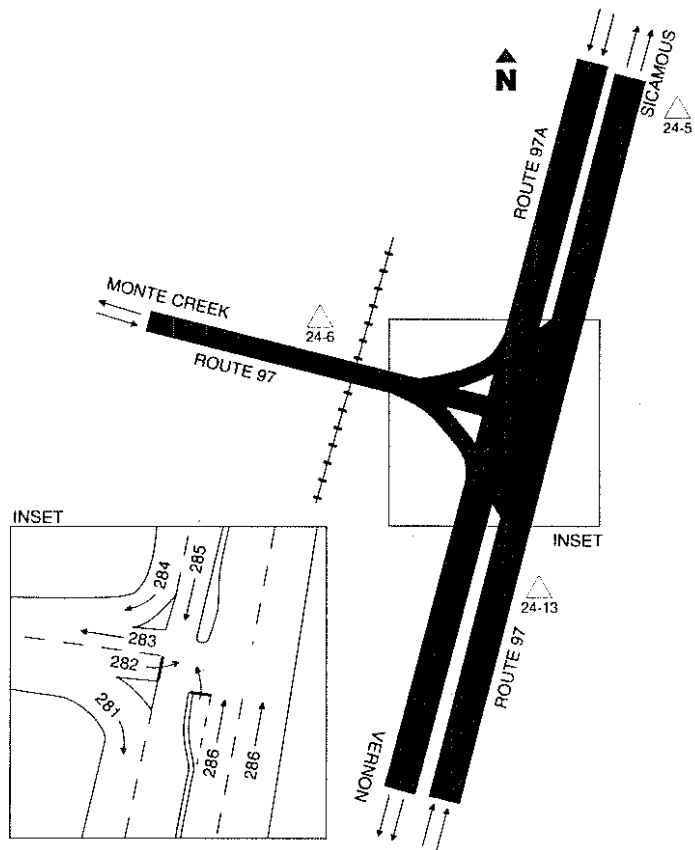


- # - Number of loops
- △ - Terminal Block Location
- [] - Approximate Location
- <> - Composite Count

Swan Lake Junction



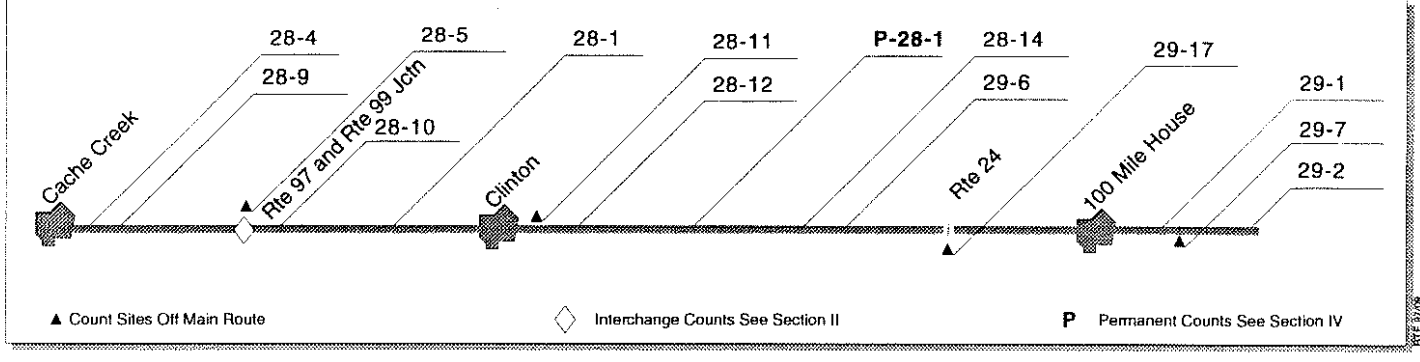
Location	1993 SADT
24-5	16400
24 6	7300
24-13	22200
24-281	3300
24-282	300
24-283	3300
24-284	400
24-285	8000
24-286	8000



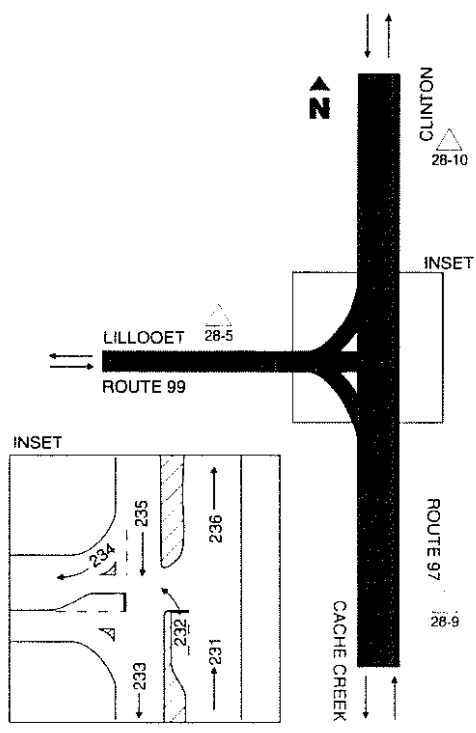
- # - Number of loops
- △ - Terminal Block Location
- [] - Approximate Location
- <>- Composite Count

Cache Creek to 100 Mile House

Route 97 and Route 99 Junction

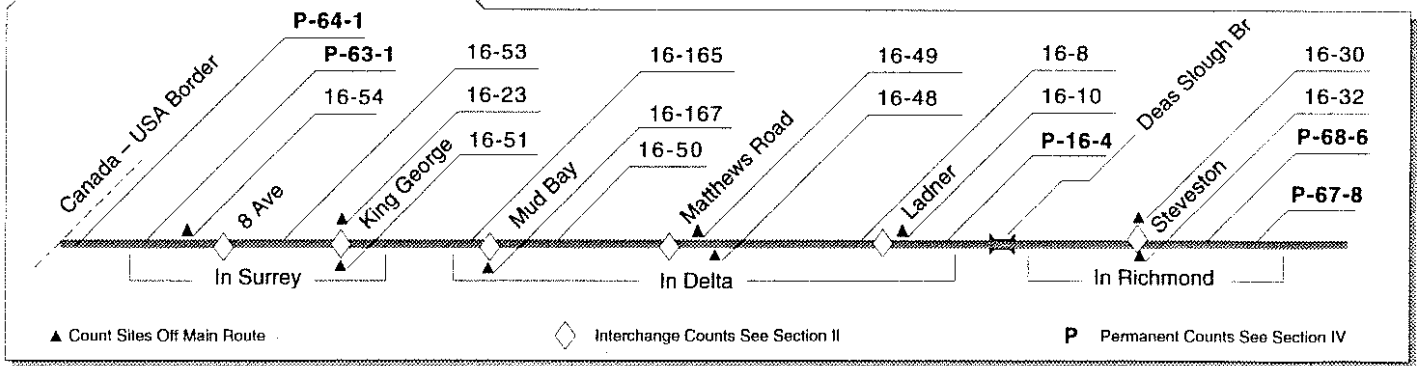


Location	1993 SADT
28-5	1500
28-9	6600
28-10	6000
28-231	2800
28-232	500
28-233	3300
28-234	200
28-235	2700
28-236	3000

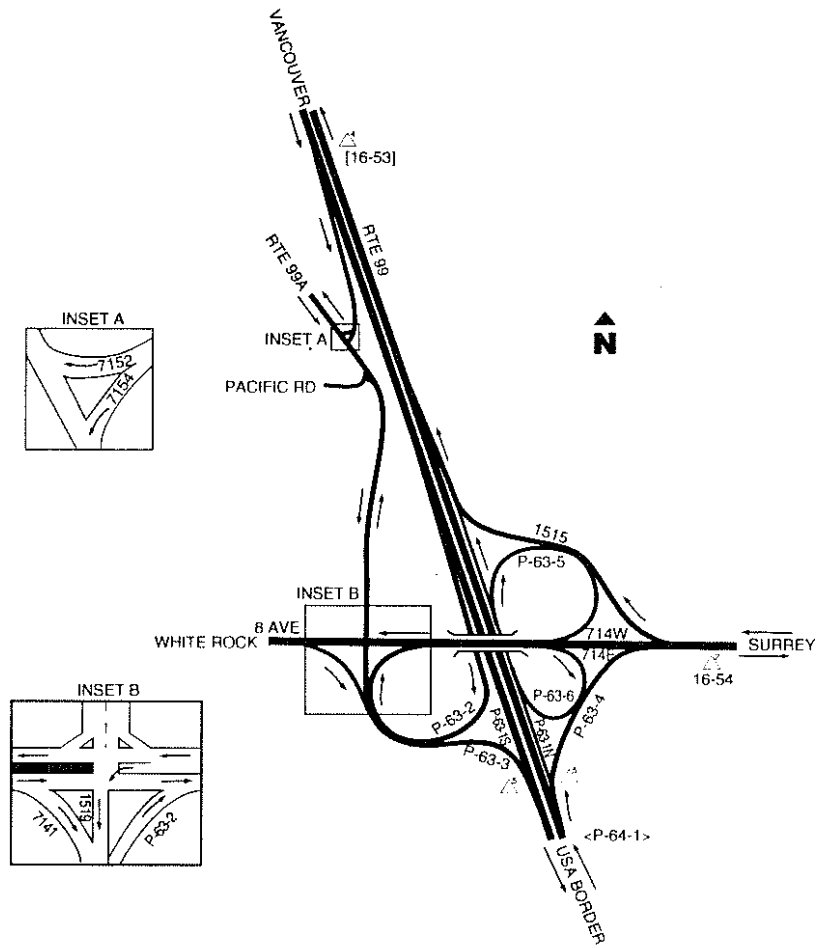


- # - Number of loops
- Δ - Terminal Block Location
- [] - Approximate Location
- <> - Composite Count

Campbell River Road (8 Avenue)

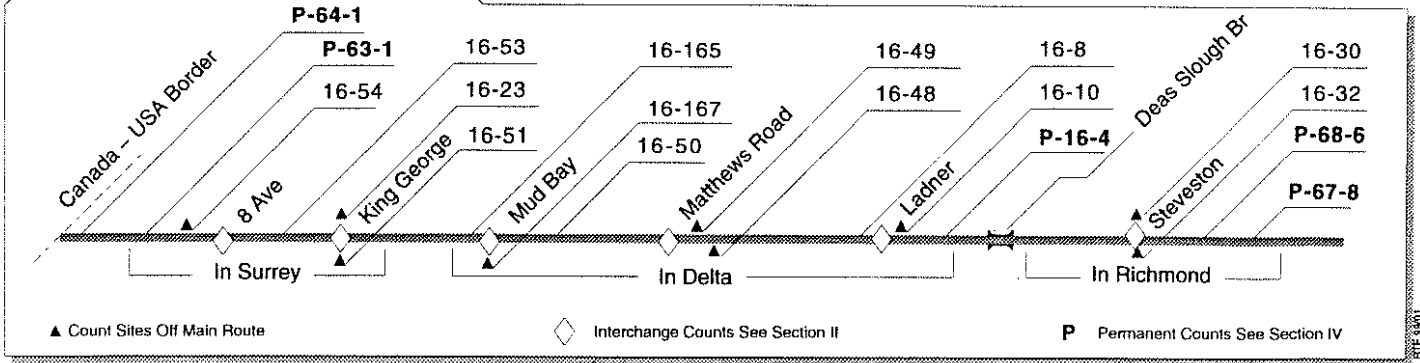


Location	1993 SADT
16-53	25600
16-54	16000
16-1515	n/a
16-1519	n/a
16-7141	n/a
16-714E	n/a
16-714E	n/a
16-7152	n/a
16-7154	n/a
P-63-1N	6663
P-63-1S	7443
P-63-2	3556
P-63-3	3455
P-63-4	1402
P-63-5	2308
P-63-6	1677
P-64-1	21273



- Number of loops
 Δ - Terminal Block Location
 [] - Approximate Location
 < > - Composite Count

King George

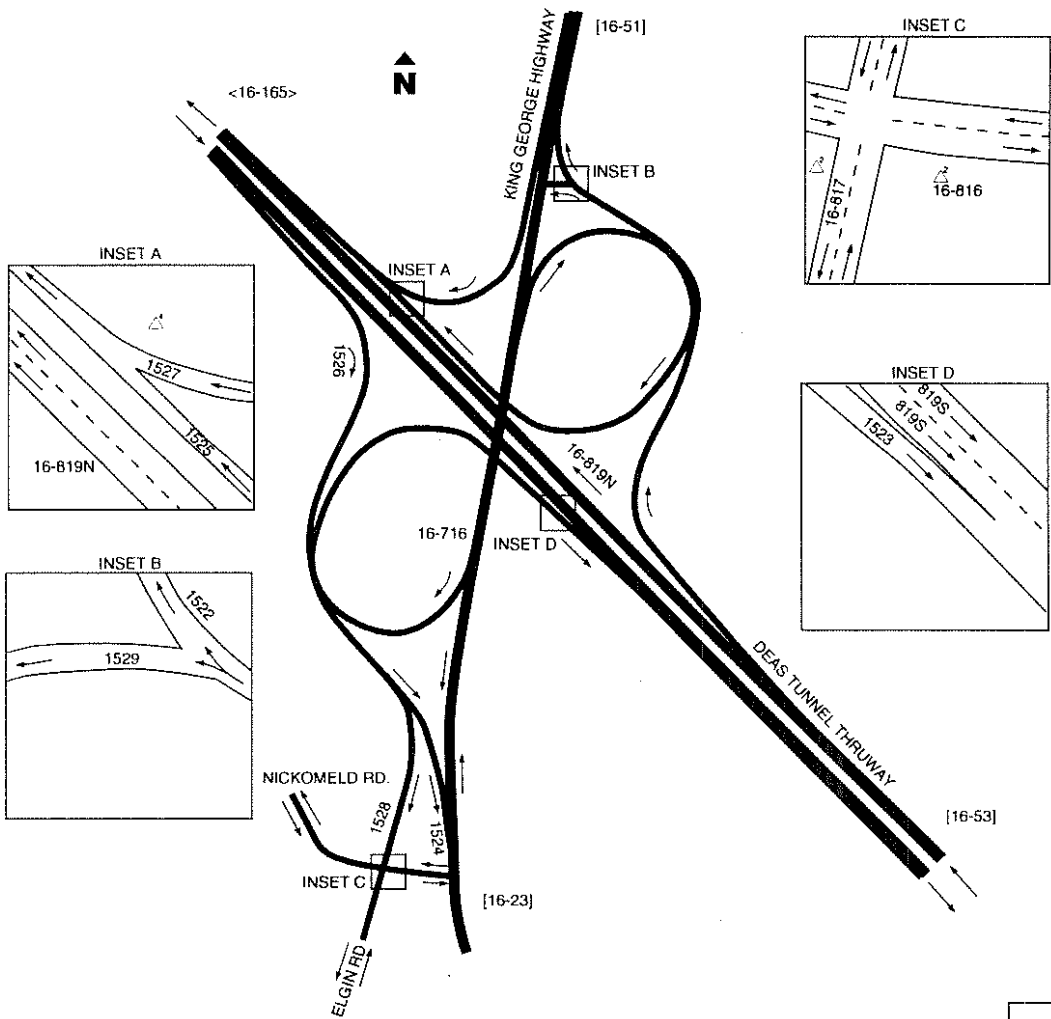


▲ Count Sites Off Main Route

◇ Interchange Counts See Section II

P Permanent Counts See Section IV

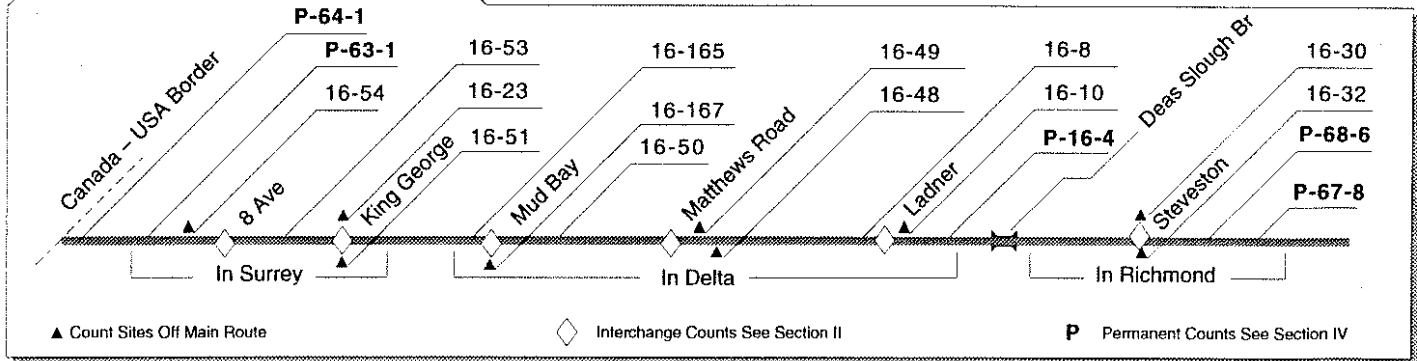
R16 19401



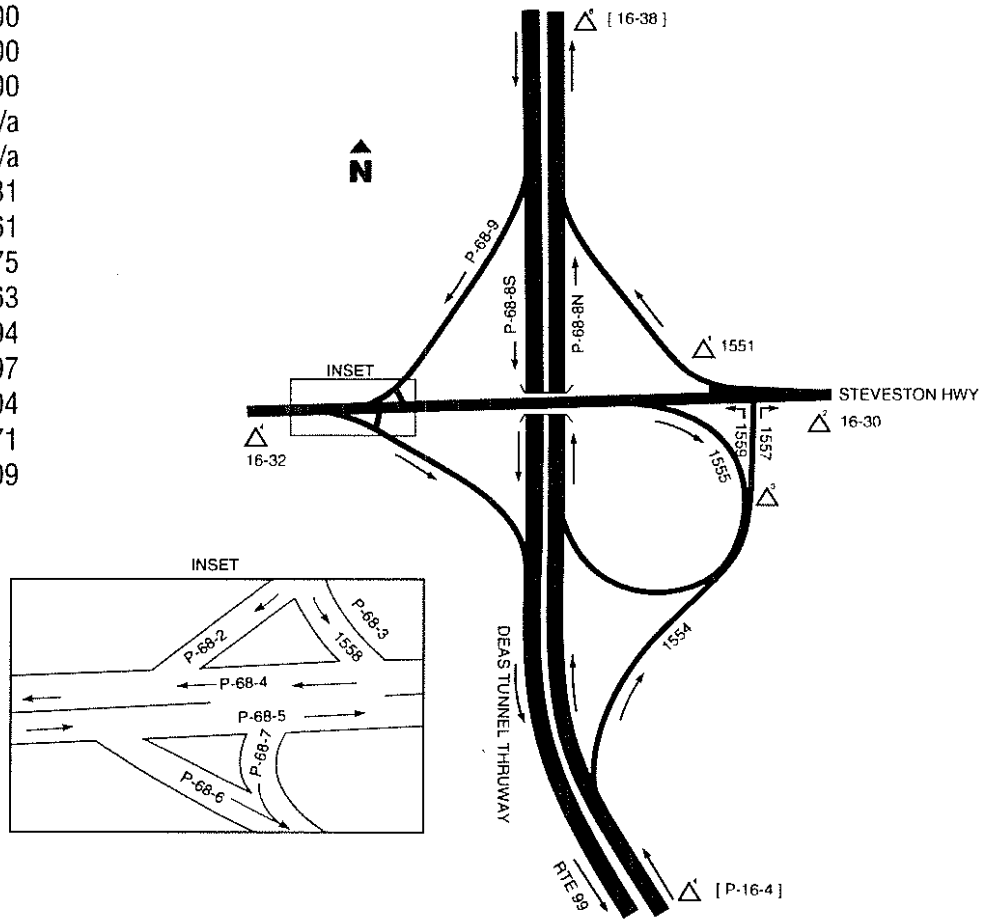
Location	1993 SADT
16-23	36500
16-51	26300
16-53	25600
16-1522	2800
16-1523	2400
16-1524	7800
16-1525	12100
16-1526	n/a
16-1527	1500
16-1528	5000
16-1529	200
16-165	45800
16-716	n/a
16-816	n/a
16-817	n/a
16-819N	9200
16-819S	10400

- Number of loops
 ▲ - Terminal Block Location
 [] - Approximate Location
 <> - Composite Count

Steveston

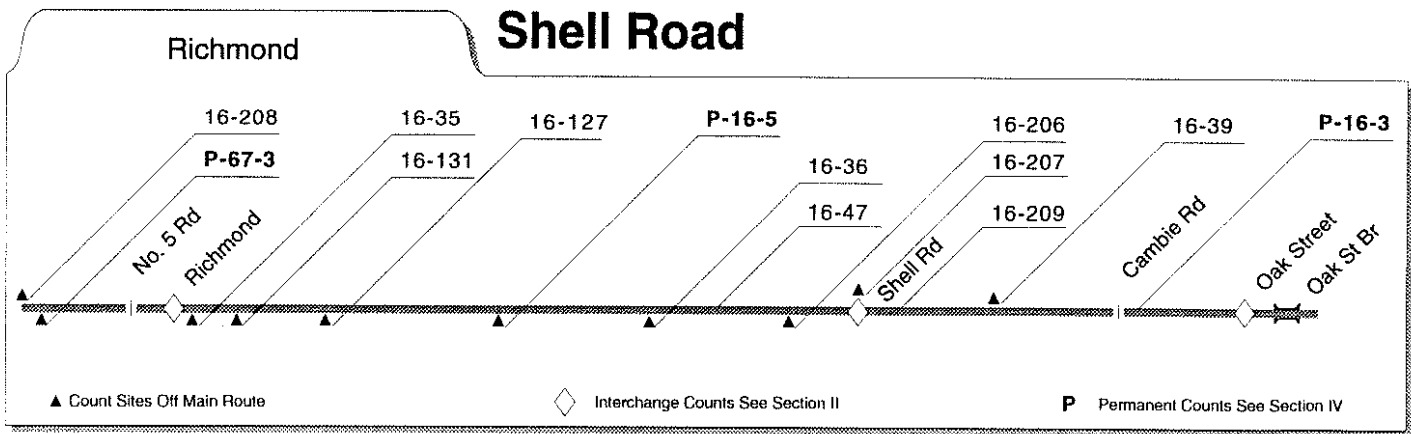


Location	1993 SADT
16-30	n/a
16-32	n/a
16-38	n/a
16-1551	1000
16-1554	12700
16-1555	6100
16-1557	n/a
16-1559	n/a
P-68-2	5331
P-68-3	561
P-68-4	11875
P-68-5	7363
P-68-6	11194
P-68-7	697
P-68-8N	2704
P-68-8S	29971
P-68-9	5809

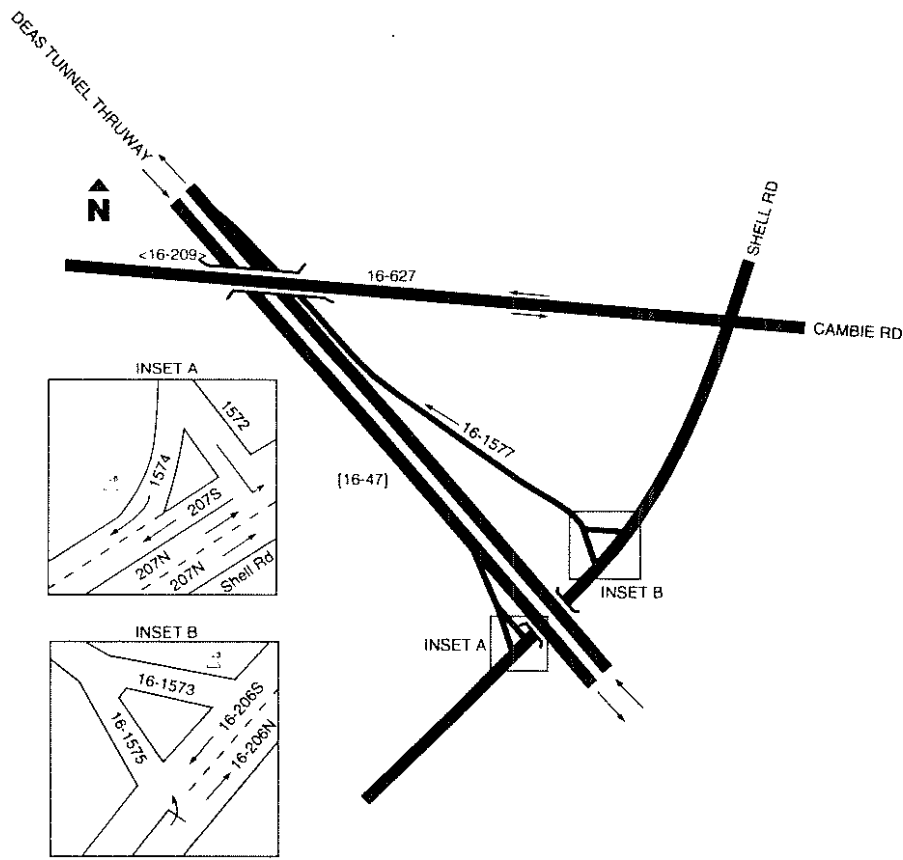


#	-	Number of loops
△	-	Terminal Block Location
[]	-	Approximate Location
<>	-	Composite Count

Shell Road

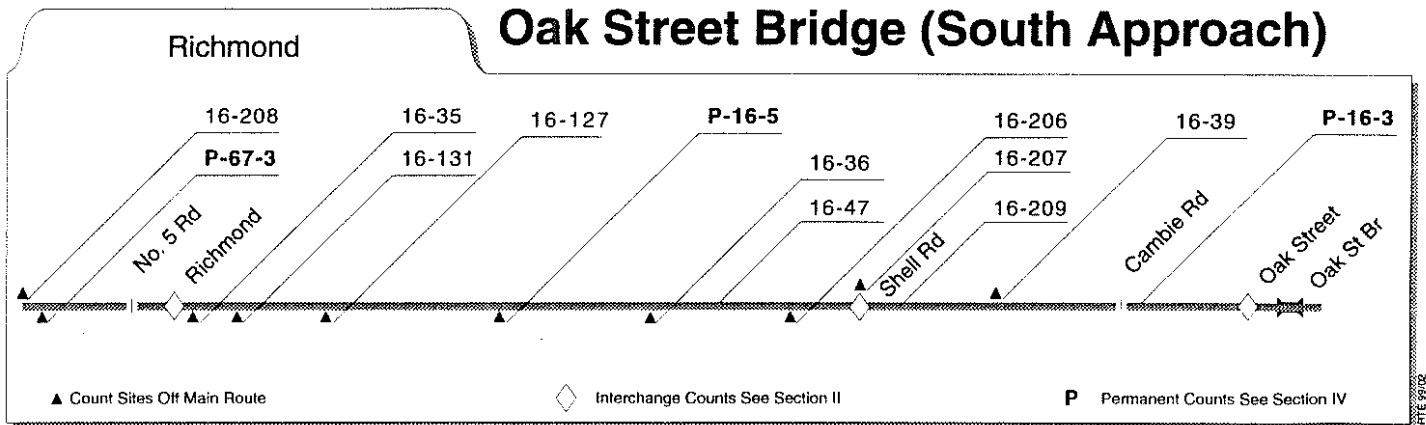


Location	1993 SADT
16-47	900
16-1572	1200
16-1573	3000
16-1574	800
16-1575	1600
16-1577	4600
16-206N	5082
16-206S	n/a
16-207N	6003
16-207S	n/a
16-209	60000
16-627	17444

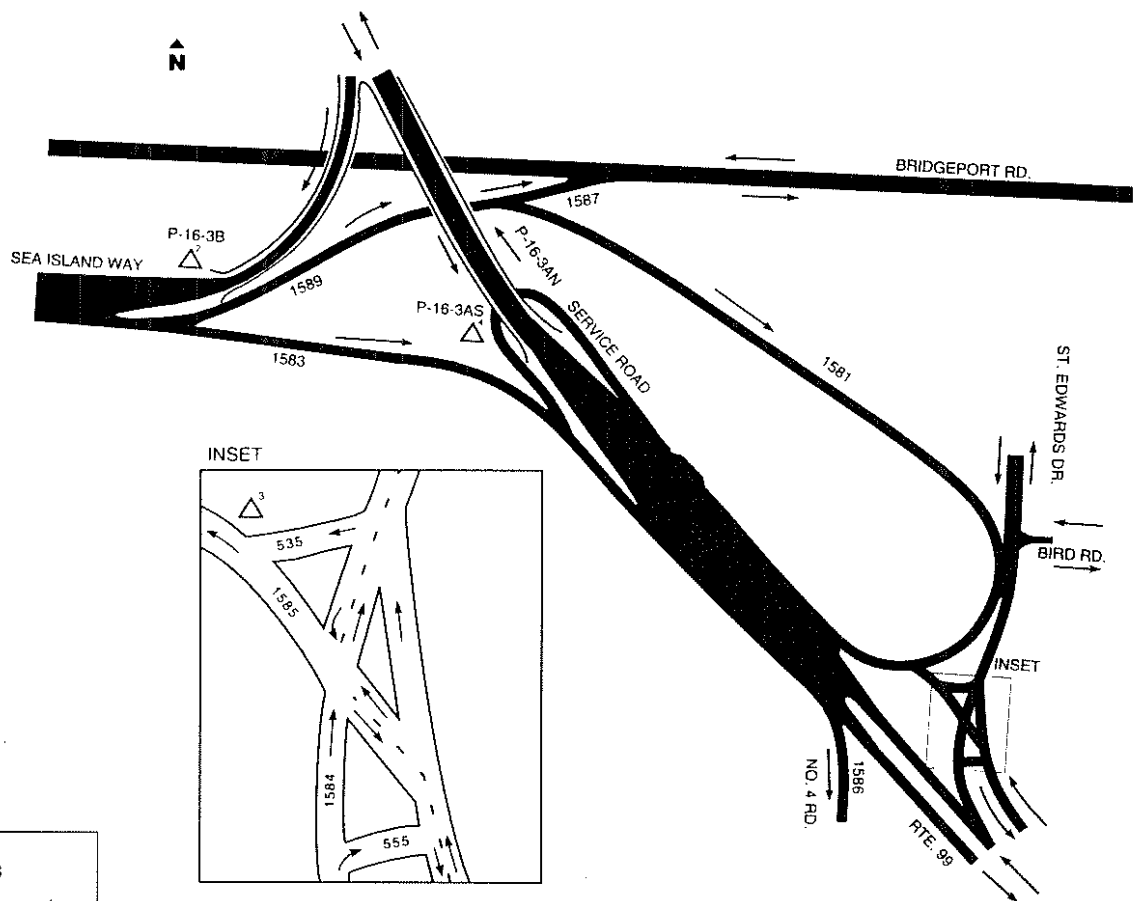


- Number of loops
 △ - Terminal Block Location
 [] - Approximate Location
 < > - Composite Count

Oak Street Bridge (South Approach)

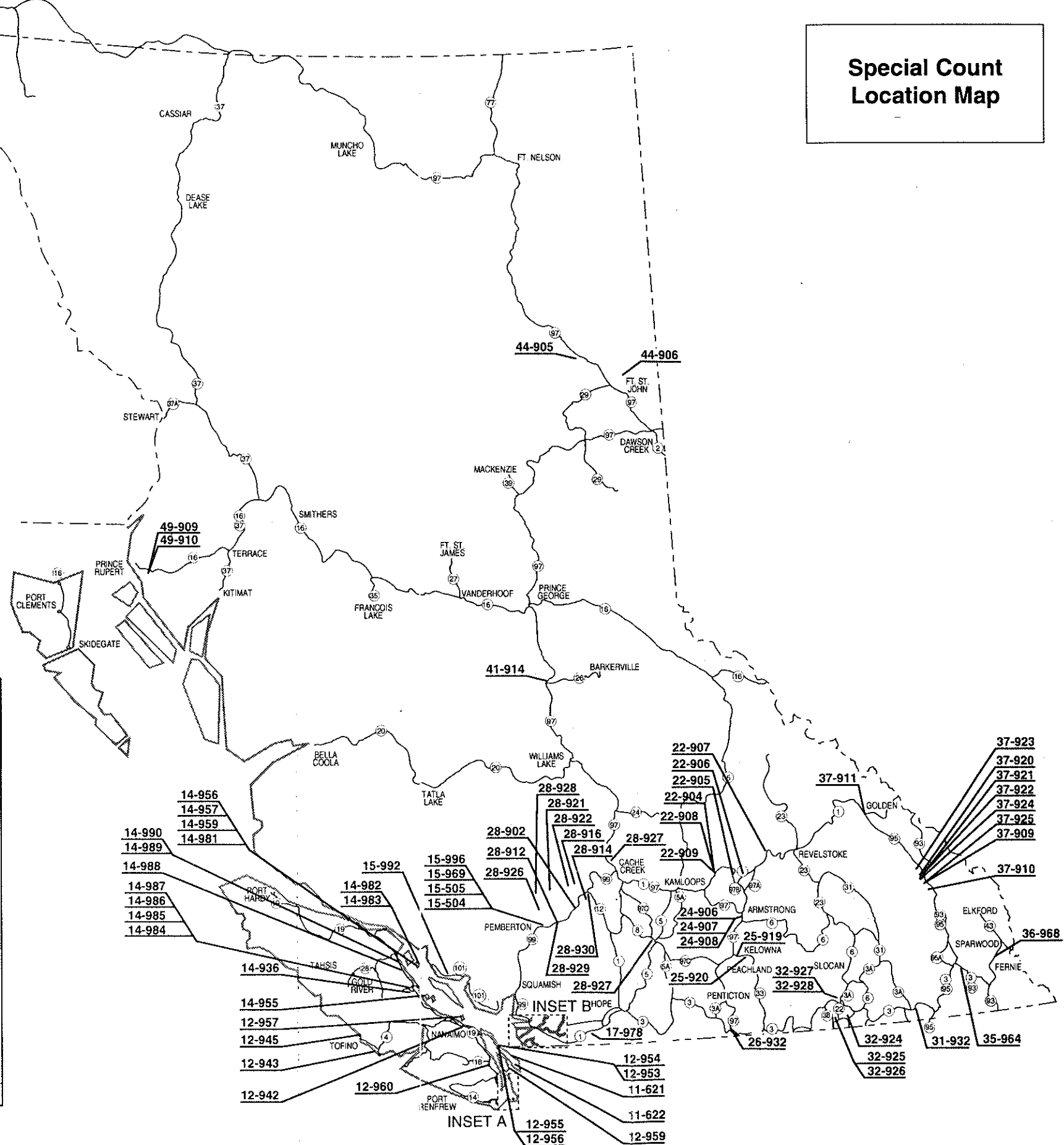
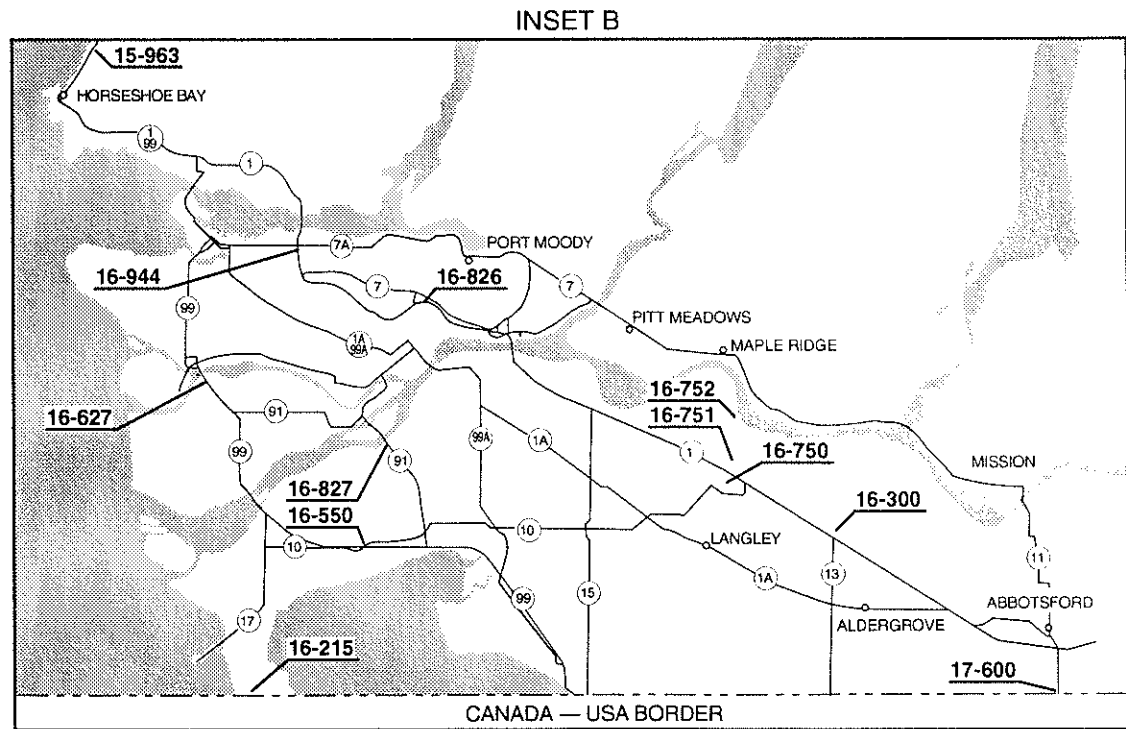
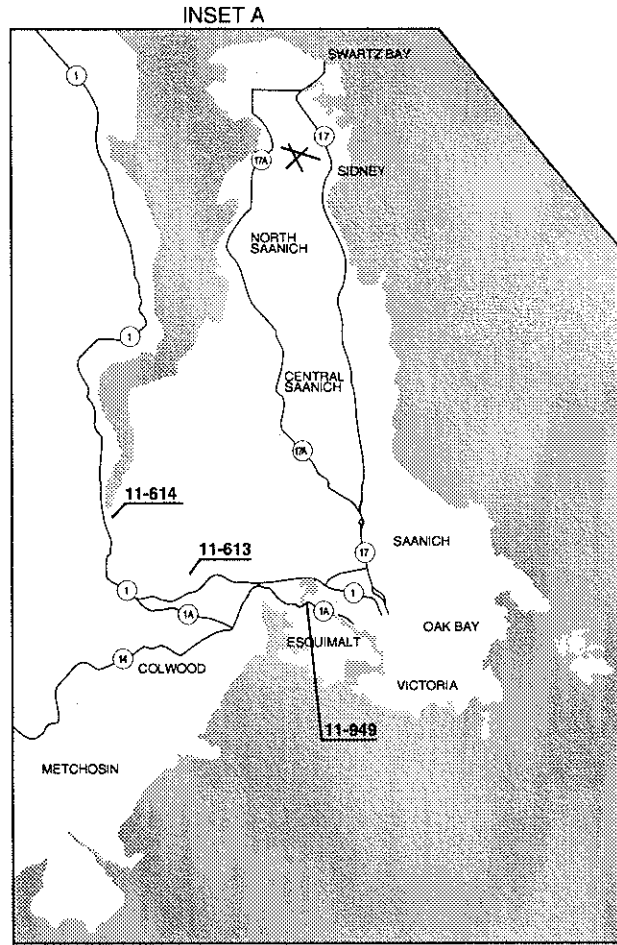


Location	1993 SADT
16-535	n/a
16-555	n/a
16-1581	18400
16-1583	7100
16-1584	7600
16-1585	7600
16-1586	n/a
16-1587	n/a
16-1589	16600
P-16-3AN	44680
P-16-3AS	25170
P-16-3B	15747



- # - Number of loops
- △ - Terminal Block Location
- [] - Approximate Location
- <> - Composite Count

Special Count Location Map



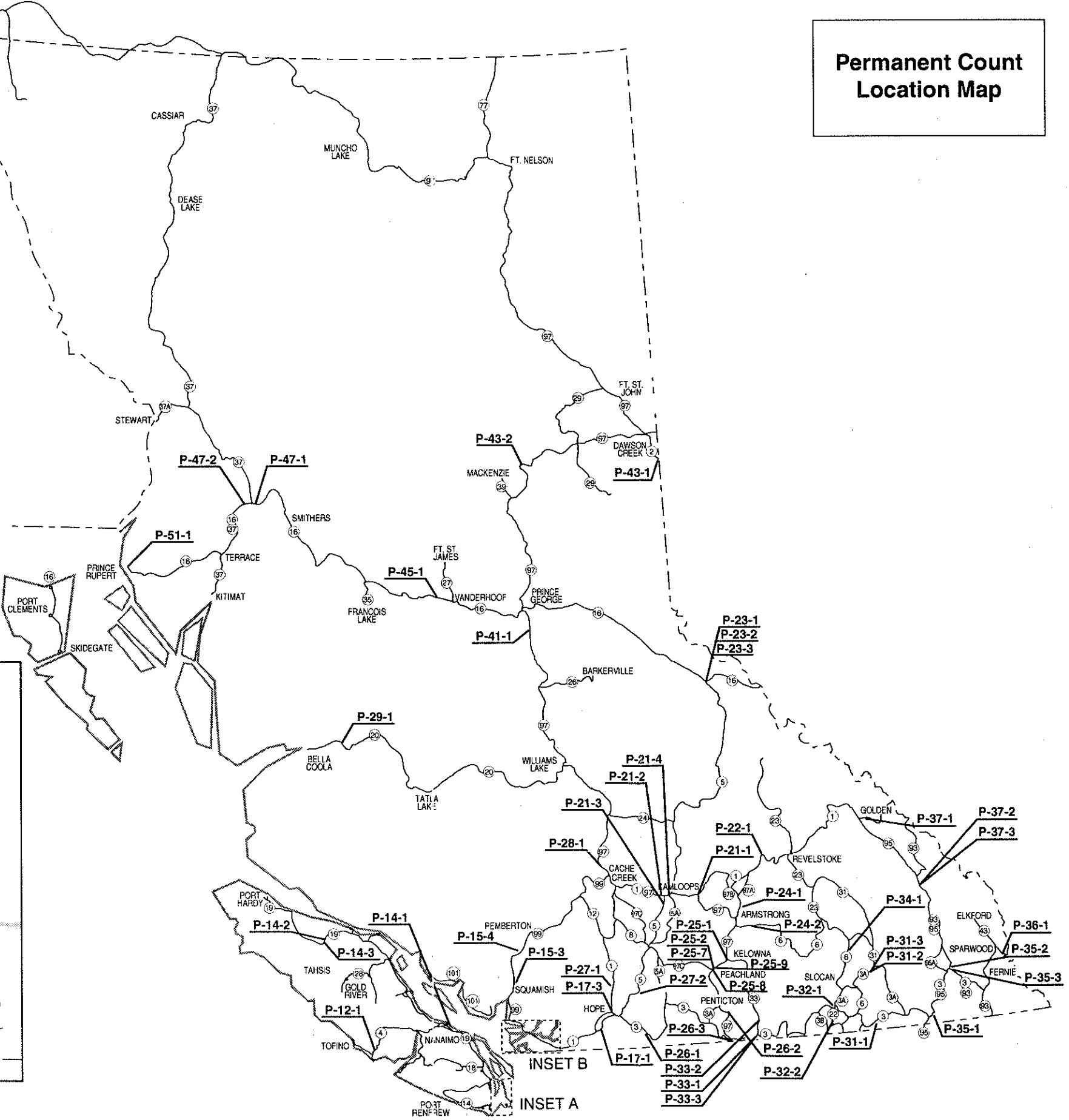
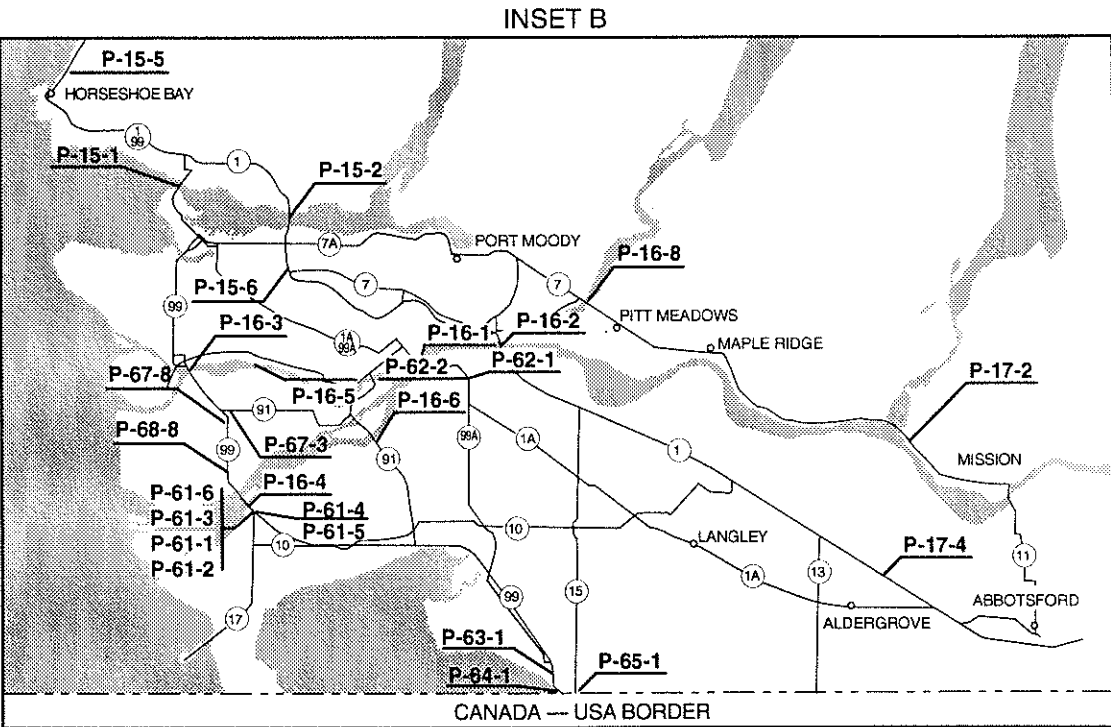
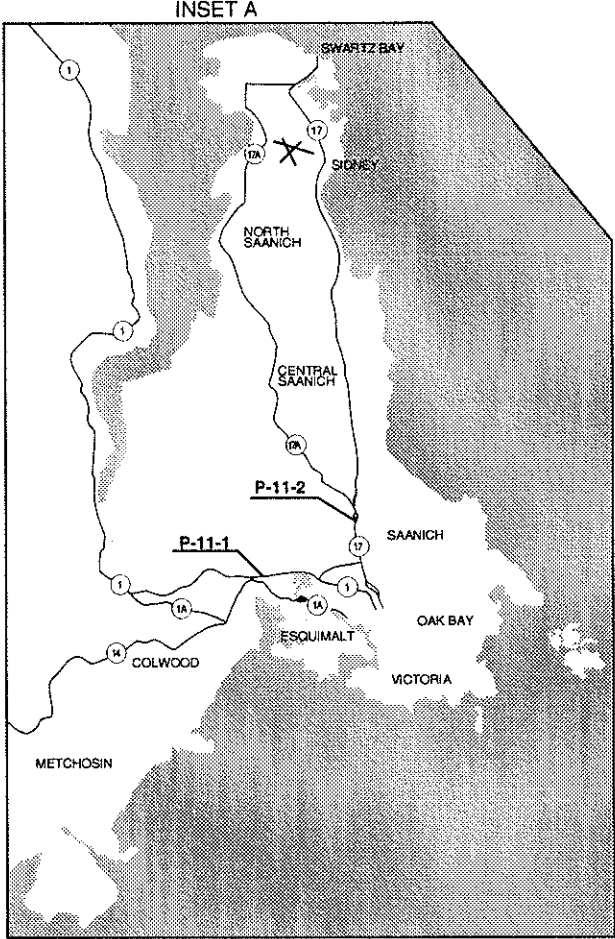
1993 Special Counts

Stn	Dir	Rte	Location of Special Count	SADT
11-613	NS		Millstream Road at Hannington Bridge near Langford	9400
11-614	EW		Finlayson Arm Road, 0.1 km east of Route 1 near Goldstream	600
11-621	NS		Bedwell Harbour Road, 0.2 km north of Razor Point Road near Point Browning Marina, North Pender Island	3900
11-622	EW		Canal Road, at bridge joining North and South Pender Islands	600
11-949	NS	1A	Route 1A (Admirals Road), on the Gorge bridge, Saanich (formerly ew=sn)	15100
12-942	NS	1A	Route 1A, 0.2 km north of Pine Street in Chemainus	5500
12-943	NS		Ucluelet Road (Peninsula Road), 0.2 km north of Bay Street, Ucluelet	6900
12-945	EW	4	Route 4, 0.2 km east of Gibson Street, Tofino	5100
12-953	EW		Fernhill Road, just west of Minty Drive, Mayne Island	2000
12-954	EW		Village Bay Road, just east of Wood Dale Road, Mayne Island	900
12-955	EW		Porlier Pass Road, just west of Clanton Road, Galiano Island	800
12-956	EW		Sturdies Bay Road, just east of Georgeson Bay Road, Galiano Island	2500
12-957	EW		North Road, 0.3 km east of South Road, Gabriola Island	3100
12-959	NS		East Point Road, just south of Sunset Blvd., Saturna Island	800
12-960	EW		Tzouhalem Road, at Somenos Creek bridge, Duncan	10900
14-936	NS	19	Route 19, at north end of new Courtenay River bridge, Courtenay	33100
14-955	EW		Denman Road, 0.5 km east of ferry terminal east of road to North Denman, Denman Island	2600
14-956	NS		Cape Mudge Road, 0.5 km south of Noble Road on Quadra Island	600
14-957	NS		Hyacinth Bay Road, 0.1 km north of Dickie Road on Quadra Island	900
14-959	EW		Quathiaski Road, 0.1 km west of Green Road on Quadra Island	2400
14-981	NS		West Road, 0.1 km north of Quathiaski Road (next to RCMP), Quadra Island	2500
14-982	EW		Carrington Bay Road, just west of Hunt Road, Cortes Island	500
14-983	NS		Sutil Point Road, just south of Beasley Road, Cortes Island	1300
14-984	EW		Forbidden Plateau Road, just east of Mt. Washington Road at Forbidden Plateau Park	1600
14-985	NS		Waveland Road, 0.1 km south of Hall Road, Courtenay	2600
14-986	EW		Hubband Road, 0.3 km east of Route 19, Courtenay	1300
14-987	NS		Dove Creek Road between Bagley and Burn Road, Courtenay	600
14-988	EW		Sackville Road, 0.3 km east of Route 19 at Merville	300
14-989	EW		Williams Beach Road, 0.2 km east of Route 19, south of Black Creek	600
14-990	EW		Catherwood Road, 0.3 km west of Route 19 at Black Creek	1200
15-504	EW		Pemberton Airport Road, 0.2 km east of Pemberton-Portage Road at Pemberton	700
15-505	NS		lillooet Lake Road, 0.4 km south of Pemberton-Portage Road (to Birken) at Mt. Currie	1800
15-963	NS	99	Route 99 at the north end of Alberta Creek bridge north of Lions Bay	12900

Stn	Dir	Rte	Location of Special Count	SADT
15-969	NS		Pemberton-Meadows Road, 0.9 km north of B.C. railroad track at Pemberton	2400
15-992	NS	101	Route 101, midway between Powell River and Lund (8.5 km north of Powell River)	1800
15-996	NS	99	ROUTE 99, (Pemberton Portage Road) north of Airport Road (on the way to Mt. Currie)	3600
16-215	NS		56th Street, (Point Roberts Road) between the U.S. border and 1 Avenue, Tsawwassen (was 16-553)	10700
16-300	NS		264th Street, just south of Roberts Road, north of Route 1	6900
16-550	EW	10	Route 10, on overpass over Route 99 (see 16-153)	16300
16-627	EW		Cambie Road, on the overpass of Route 99 in Richmond	17400
16-733	EW		Barnston drive, 0.2 km east of 176th Street (see 16-148 and 16-706)	12700
16-734	EW		Tynehead drive, 0.2 km west of 176th Street (see 16-148 and 16-706)	200
16-736	EW		104 Avenue, (north of freeway) 0.1 km west of 160 Street (see 16-147)	7700
16-737			160 Street, on overpass over Route 1 (see 16-147)	16300
16-750	NS		Glover Road, 0.1 km south of Trinity Western University access, just north of railway crossing, north of Route 10	12100
16-751	NS		Glover Road, at Salmon River bridge just south of Fort Langley	11500
16-752	EW		88th Avenue, at Salmon River bridge just west of Fort Langley	6300
16-826	NS		North Road, 0.2 km south of Route 1 overpass, New Westminster	32300
16-827	EW		River Road, west of Swenson Avenue, east of Nordel Way, Delta	12600
17-600	NS	11	Route 11, just north of 2nd Street, north of USA border	11800
17-978	NS		Cultus Lake, 0.1 km south of Vedder Mountain Road north of Cultus Lake in Chilliwack	8200
22-904	EW	1	Route 1, 0.4 km east of Blind Bay Road, Sorrento	9900
22-905	EW	1	Route 1, 0.5 km west of Sunnybrae Canoe Point Road, Tappen	12200
22-906	EW	1	Route 1, 4.5 km east of Canoe Mill entrance, at Canoe	8400
22-907	EW	1	Route 1, 1.1 km west of Malakwa Road, Malakwa	10200
22-908	EW	1	Route 1, 0.3 km east of Notch Hill Road (west entrance), Sorrento	12800
22-909	EW		Blind Bay Road, 1.0 km east of Route 1, Sorrento	1400
24-906	NS		Westside Road, 0.5 km west of Route 97, Swan Lake	4100
24-907	NS		Westside Road, 36.0 km west of Route 97, Swan Lake	1000
24-908	NS		Westside Road, 21.0 km west of Route 97, Swan Lake	1500
25-919	EW	33	Route 33, 1.2 km east of Gallacher Road, Kelowna	4100
25-920	EW	33	Route 33, 30 m west of Springfield Road, Kelowna	7400
26-932	NS	97	Route 97, 0.1 km north of 1 Street at Oliver	9700
27-927	EW	97C	Route 97C, (Highland Valley Road) approx 2.0 km west of Logan Lake	1000
28-902	NS	99	Route 99, (Duffey Lake Road) 3.0 km south of Cayoosh River bridge in Lillooet	1200
28-912	NS	99	Route 99, (Duffey Lake Road) 57 km south of Lillooet on north end of Van horlick River bridge	900

Stn	Dir	Rte	Location of Special Count	SADT
28-914	NS		Texas Creek Road, 0.6 km south of Route 99 (Duffey Lake Road) on north end of Canal bridge at Lillooet	700
28-916	EW		Lillooet-Pioneer Road, (#40) on north end of Bridge River bridge just north of Lillooet	800
28-921	NS		Lillooet-Pioneer Road, (#40) at north end of Gold Bridge bridge	600
28-922	EW		Lillooet-Gold Bridge Road (#40), 2.0 km west of Mission Dam	200
28-926	EW		Hurley River Road, between Gun Lake Road & Lajoie Dam, west of Gold Bridge	20
28-927	NS		Loon Lake Road, 0.2 km north of Route 97, north of Cache Creek	400
28-928	EW		Lillooet/Pioneer Road, (#40) just east of Hurley River Road, 101 km west of Lillooet	300
28-929	NS		Texas Creek Road, 4.9 km south of Duffy Lake Road	400
28-930	NS		Nugget Arterial on the Fraser bridge in Lillooet	3500
31-932			Kidd Creek Rest Area on Route 3, 24.5 km east of Creston	200
32-924	EW		Warfield Road, 0.5 km east of Routes 3B/22, west of Trail	2200
32-925	NS		Bingay Road, 0.3 km north of Route 3B, Warfield	2000
32-926	NS		Bingay Road, 1.0 km south of Route 22, Warfield	2200
32-927	EW		Robson Access Road, 0.2 km west of Terrace Road at Brilliant	4100
32-928	EW		Robson Access Road, 0.3 km east of Terrace Road at Brilliant	3900
35-964			Rampart Rest Area on Route 3, 11.3 km east of Cranbrook	100
36-928			Caithness Creek rest area on Route 3, 35.4 km west of Fernie	100
37-909			Invermere Westside Road, 2.0 km south of 13 Street in Invermere	500
37-910			Invermere Westside Road, 0.3 km north of Route 93 & 95 at Dutch Creek	300
37-911	NS	95	Route 95, on Kicking Horse River bridge in Golden	13200
37-920	NS		7th Avenue, 0.2 km south of 5a Street, Invermere	10000
37-921	EW		13th Street, just west of 10th Avenue, Invermere	3000
37-922	NS		13th Avenue, just south of 15th Street, Invermere	1600
37-923	EW		Toby Creek Road, 1.5 km west of Toby Creek bridge at cattle guard, North of Invermere	1100
37-924	NS		Wilmer Road, 0.1 km north of Invermere access, Invermere	3200
37-925	EW		Invermere Access, just east of Wilmer Road intersection at west end of RR overhead, Invermere	10500
41-914	NS		Fraser Road, 1.0 km north of Felker Road, Quesnel	5000
44-905	EW		ROAD #117 (upper halfway Road), 0.1 km west of Route 97 (approx. 9 km south of Wonowon)	100
44-906	EW		ROAD #137, 0.4 km east of Road #259 north of Fort St. John at Rose Prairie	400
49-909	NS		Port Edward Road, 3.3 km South of Route 16 south of pulp mill access, Port Edward	2200
49-910	NS		Port Edward Road, approx 2.0 km South of Route 16 just north of pulp mill access, Port Edward	3200

Permanent Count Location Map



P-11-1**Rte 1 west of Helmcken Road in View Royal**

Northbound and Southbound

Month	ADT	AWT	ASAT	ASUN	PK Volume	Date	Hour
JAN	45766	48227	43049	36179	4772	29	17
FEB	50525	53033	47170	41343	5013	26	17
MAR	51448	52813	51088	44982	4986	26	17
APR	53435	55195	51649	46424	4943	16	17
MAY	55241	56886	53088	49170	4922	26	17
JUN	57000	58719	54938	50465	4973	4	17
JUL	57795	59370	55020	52692	4977	7	17
AUG	58023	60096	54846	50836	5117	11	17
SEP	56438	58267	53999	49735	5107	2	17
OCT	54051	55867	52172	46852	4915	15	17
NOV	53016	55007	51891	44189	5003	5	17
DEC	51721	54076	47565	44102	4852	10	17

P-11-2**Rte 17 south of Royal Oak Interchange in Saanich**

Northbound and Southbound

Month	ADT	AWT	ASAT	ASUN	PK Volume	Date	Hour
JAN	36135	38499	32855	27597	3834	22	17
FEB	38541	41097	34651	29650	3860	26	17
MAR	40311	42542	37132	32334	3934	26	17
APR	41700	44253	37871	32761	4134	8	17
MAY	41948	44143	38701	34219	4024	21	17
JUN	43449	45919	39362	35184	4138	18	17
JUL	44139	46431	40294	36524	4151	7	17
AUG	43961	46318	40269	35866	4184	26	17
SEP	42541	44539	39639	35453	4106	24	17
OCT	39808	41746	37172	32757	3883	21	17
NOV	40676	42864	37648	32767	4252	26	17
DEC	40964	43760	35192	32757	4115	10	17

P-12-1**Rte 4 east of Ucluelet Junction**

Eastbound and Westbound

Month	ADT	AWT	ASAT	ASUN	PK Volume	Date	Hour
JAN	n/a	n/a	n/a	n/a	95	29	16
FEB	842	822	845	942	121	14	16
MAR	1120	1076	1233	1227	194	28	15
APR	1273	1253	1295	1353	240	9	14
MAY	1539	1496	1563	1731	323	24	16
JUN	1808	1735	1940	2041	244	18	17
JUL	2847	2861	2753	2873	688	15	11
AUG	3281	3199	3658	3312	590	14	13
SEP	2292	2196	2474	2591	381	4	12
OCT	1343	1313	1421	1417	230	3	16
NOV	953	922	1098	962	164	6	14
DEC	763	797	652	704	130	27	15

P-14-1**Rte 19 south Parksville By-pass**

Northbound and Southbound

Month	ADT	AWT	ASAT	ASUN	PK Volume	Date	Hour
JAN	14655	14938	15024	12870	1755	29	17
FEB	17433	17546	17274	17028	1953	26	18
MAR	19182	19094	19833	18973	2068	21	16
APR	20119	20453	19675	18890	2244	12	16
MAY	20860	21013	20778	20176	2391	24	16
JUN	22261	22206	22358	22438	2344	20	16
JUL	25386	25217	24745	26870	2897	18	16
AUG	26399	26489	26331	26014	2571	15	14
SEP	23035	23118	23092	22566	2440	6	16
OCT	20398	20745	20331	18732	2386	11	16
NOV	19060	19291	19310	17654	2244	14	16
DEC	19408	20219	17069	17693	2369	26	14

P-14-2**Rte 19 north of Woss Access Road**

Northbound and Southbound

Month	ADT	AWT	ASAT	ASUN	PK Volume	Date	Hour
JAN	687	658	828	688	150	2	10
FEB	895	915	847	842	142	19	18
MAR	1024	1020	1074	994	153	12	18
APR	1059	1101	1032	874	136	8	16
MAY	1133	1185	1058	947	165	21	17
JUN	1279	1321	1100	1251	167	25	17
JUL	1550	1581	1461	1486	194	23	16
AUG	1673	1690	1606	1658	199	27	14
SEP	1312	1339	1221	1267	165	3	16
OCT	1121	1149	1156	949	184	8	17
NOV	1063	1072	1031	1051	152	5	17
DEC	957	996	863	857	184	22	14

P-14-3**Woss Access Road west of Rte 19**

Northbound and Southbound

Month	ADT	AWT	ASAT	ASUN	PK Volume	Date	Hour
JAN	393	408	357	351	73	29	17
FEB	549	604	421	400	117	19	17
MAR	649	718	495	456	121	12	17
APR	654	735	499	403	114	8	16
MAY	679	749	524	486	111	21	17
JUN	715	780	560	546	150	24	17
JUL	796	855	663	631	124	23	17
AUG	789	842	655	658	139	27	14
SEP	694	741	589	564	111	2	16
OCT	659	730	522	441	119	8	17
NOV	679	737	531	537	117	19	17
DEC	571	629	420	432	115	3	17

P-15-1**Rte 1A/99 at First Narrows Bridge**

Eastbound and Westbound

Month	ADT	AWT	ASAT	ASUN	PK Volume	Date	Hour
JAN	58916	62656	55017	44114	5416	29	9
FEB	64042	67322	58905	52777	5608	4	9
MAR	64778	67818	61350	53009	5714	31	9
APR	63631	67663	55538	51563	5610	21	9
MAY	65871	68888	60247	56411	5594	17	18
JUN	68320	71600	62421	57816	5597	1	9
JUL	66892	70336	59306	57261	5339	27	18
AUG	67072	70781	59339	56261	5854	11	17
SEP	65737	69099	59708	54957	5623	30	9
OCT	64004	67084	59466	53145	5693	20	9
NOV	61168	66204	57620	39539	5650	9	9
DEC	63147	65944	58233	54077	5330	8	9

P-15-2**Rte 1 at Second Narrows Bridge**

Northbound and Southbound

Month	ADT	AWT	ASAT	ASUN	PK Volume	Date	Hour
JAN	94331	102270	82272	66697	9816	22	17
FEB	104270	112226	88035	80722	9998	12	17
MAR	105385	112910	92112	81032	9982	26	17
APR	104655	112100	89458	82624	9990	8	17
MAY	106949	114192	91266	86414	9998	11	18
JUN	109337	116602	94702	87646	9998	3	18
JUL	107397	114594	91718	87091	9998	7	18
AUG	109495	116661	95746	87415	9964	25	18
SEP	112211	119485	98268	89785	9998	1	18
OCT	108474	115906	93674	86112	9998	1	17
NOV	105941	113264	90952	84314	9998	4	17
DEC	102884	109656	88964	82942	9947	16	18

P-15-3**Rte 99 at Cheekye River Bridge**

Northbound and Southbound

Month	ADT	AWT	ASAT	ASUN	PK Volume	Date	Hour
JAN	4699	3955	6063	7052	1079	31	18
FEB	5521	4687	6548	8666	1175	14	17
MAR	5753	4803	7554	8701	1433	28	18
APR	5597	4945	6529	7923	1139	4	18
MAY	5381	4820	6068	7500	1285	24	16
JUN	5361	4736	6462	7386	766	20	17
JUL	6800	6097	7801	9313	1063	25	18
AUG	7127	6492	7949	9481	1144	2	17
SEP	6326	5594	7805	8508	1181	6	18
OCT	5167	4681	5909	6852	1055	9	16
NOV	4352	3969	4932	5685	745	21	17
DEC	5847	5510	5762	7619	1122	27	17

P-15-4**Rte 99 north of Whistler Gondola Parking Lot**

Northbound and Southbound

Month	ADT	AWT	ASAT	ASUN	PK Volume	Date	Hour
JAN	11181	10181	14715	12649	1773	1	17
FEB	12934	11592	16644	15935	1817	13	17
MAR	12770	11602	16332	15045	1817	27	17
APR	11962	10976	14821	14034	1820	10	17
MAY	10503	10110	11488	11484	1522	24	16
JUN	10740	10443	11766	11202	1058	27	13
JUL	12782	12306	14326	13619	1315	25	17
AUG	13914	13590	14800	14651	1528	1	17
SEP	12944	12229	15162	14303	1543	5	14
OCT	11298	10977	12466	11733	1598	9	17
NOV	10676	10503	11990	10227	1227	27	17
DEC	13526	13571	12929	13901	2158	31	16

P-15-5**Rte 99 north of Horseshoe Bay**

Northbound and Southbound

Month	ADT	AWT	ASAT	ASUN	PK Volume	Date	Hour
JAN	9084	8419	10615	10876	1397	31	17
FEB	10565	9732	11491	13802	1542	7	18
MAR	10994	9987	13095	13929	1729	28	18
APR	10979	10232	12064	13630	1521	4	18
MAY	11498	10717	12288	14612	1723	24	17
JUN	11598	10492	13675	15051	1474	13	17
JUL	12928	11861	14453	16738	1649	25	17
AUG	13979	13169	14869	17136	1766	2	17
SEP	12870	11724	15245	16226	1816	6	18
OCT	10810	10039	12049	13425	1685	11	17
NOV	9476	8994	10424	10941	1259	7	17
DEC	10828	10522	10633	12555	1755	28	9

P-15-6**Rte 1 in the Cassiar Tunnel**

Northbound and Southbound

Month	ADT	AWT	ASAT	ASUN	PK Volume	Date	Hour
JAN	n/a	n/a	n/a	n/a	n/a	n/a	n/a
FEB	n/a	n/a	n/a	n/a	n/a	n/a	n/a
MAR	n/a	n/a	n/a	n/a	n/a	n/a	n/a
APR	n/a	n/a	n/a	n/a	5721	29	18
MAY	64987	68786	56581	54400	5768	25	17
JUN	n/a	n/a	n/a	n/a	5747	3	17
JUL	67154	71046	58282	56563	5806	28	17
AUG	n/a	70736	n/a	53828	5864	27	17
SEP	n/a	n/a	58517	56568	5855	8	18
OCT	n/a	n/a	n/a	n/a	5865	8	17
NOV	59655	63383	51560	49112	5685	24	17
DEC	n/a	n/a	n/a	n/a	n/a	n/a	n/a

P-16-1**Rte 1A/99A at Pattullo Bridge**

Eastbound and Westbound

Month	ADT	AWT	ASAT	ASUN	PK Volume	Date	Hour
JAN	59570	65534	50907	38412	6097	29	17
FEB	66007	71594	57728	46351	6255	24	17
MAR	67504	73096	59049	48000	6817	18	18
APR	67420	72950	57933	49258	7060	30	17
MAY	68047	73301	59601	50224	6339	20	17
JUN	70125	76038	60142	50544	6699	4	16
JUL	66664	72530	55869	48130	6355	16	17
AUG	66606	71974	58216	48154	6372	31	18
SEP	69078	74755	60271	49503	6398	10	17
OCT	68753	74177	60821	49563	6552	25	17
NOV	67619	72777	61112	48339	6490	3	17
DEC	63888	69103	53971	47733	6370	15	17

P-16-2**Rte 1 at Port Mann Bridge**

Eastbound and Westbound

Month	ADT	AWT	ASAT	ASUN	PK Volume	Date	Hour
JAN	86561	92376	80123	63926	7734	28	16
FEB	97517	102630	88849	80622	8303	18	17
MAR	101305	105999	94668	84472	8333	25	17
APR	101281	106298	91125	86350	8232	21	17
MAY	103061	107477	94870	89174	8329	11	17
JUN	107465	111614	99243	94945	8339	23	17
JUL	107744	111640	99573	96436	8227	23	17
AUG	110260	114192	103496	97362	8198	26	18
SEP	108398	112326	102223	94932	8277	16	17
OCT	104725	109320	96262	90212	8354	29	17
NOV	99594	104666	90660	83167	8191	5	16
DEC	97451	101227	91536	84488	8019	6	17

P-16-3A**Rte 99 at Oak Street Bridge south of P-16-3B**

Northbound and Southbound

Month	ADT	AWT	ASAT	ASUN	PK Volume	Date	Hour
JAN	59163	64169	52038	41260	5682	22	18
FEB	65402	70001	57762	50045	5715	17	17
MAR	66635	71006	59872	51540	5882	26	18
APR	66854	71374	58480	52625	6184	19	18
MAY	68559	72680	61149	55366	5963	12	18
JUN	70548	74616	63948	56811	6043	16	18
JUL	69569	73947	61582	55667	5786	7	17
AUG	70129	74391	62910	56035	5978	31	18
SEP	69567	73606	63136	55805	5953	24	18
OCT	67310	71582	60205	53053	5996	25	17
NOV	65058	69431	57914	50334	5881	10	17
DEC	62976	67482	53524	49901	5845	3	17

P-16-3B**Rte 99 off ramp to Sea Island Way from Oak Street Bridge**

Southbound

Month	ADT	AWT	ASAT	ASUN	PK Volume	Date	Hour
JAN	14899	15860	14566	10425	1542	29	19
FEB	15965	16840	15336	12221	1522	25	18
MAR	16248	17080	15677	12657	1554	5	18
APR	16142	17014	15571	12352	1538	2	18
MAY	16299	17111	15750	12785	1503	28	18
JUN	17009	18000	15955	13111	2151	10	18
JUL	15941	16892	14718	12411	1544	9	13
AUG	15553	16374	14765	12233	1544	9	18
SEP	16078	16780	15694	12949	1541	2	16
OCT	15618	16145	15741	12861	1514	16	15
NOV	15412	15957	15462	12634	1467	6	14
DEC	15449	16309	13940	12656	1510	4	13

P-16-4**Rte 99 at Deas Slough Bridge**

Northbound and Southbound

Month	ADT	AWT	ASAT	ASUN	PK Volume	Date	Hour
JAN	68659	73496	61975	51156	7533	12	8
FEB	76341	81403	65813	61562	7439	16	8
MAR	78530	82933	70670	64378	7729	30	8
APR	79719	84235	69874	66984	7744	21	8
MAY	85120	88786	77147	74761	9117	31	8
JUN	87152	91976	76496	73689	9236	2	8
JUL	81490	85296	73256	70692	7267	26	8
AUG	86319	90601	77405	73824	7468	25	8
SEP	83996	88023	76070	71790	7645	15	8
OCT	80782	85225	71725	67625	7579	6	8
NOV	78002	82817	68380	63547	7592	9	8
DEC	76017	81003	64587	62516	7339	15	8

P-16-5**Knight Street Bridge**

Northbound and Southbound

Month	ADT	AWT	ASAT	ASUN	PK Volume	Date	Hour
JAN	73359	81303	60553	46444	7819	29	17
FEB	81952	90186	67003	55730	8028	12	17
MAR	83968	91750	70243	58785	7969	26	17
APR	84495	91972	70757	60845	7975	22	17
MAY	86725	94095	72757	63844	8016	4	17
JUN	89496	97327	74287	65553	8043	23	17
JUL	86164	93780	70936	63315	7835	9	17
AUG	87271	94588	73678	64282	7908	25	17
SEP	88496	95774	75861	64743	8002	22	17
OCT	86020	92897	73723	63935	7952	25	17
NOV	83659	90940	71028	59884	7790	8	17
DEC	79046	85696	65377	59466	7707	6	17

P-16-6**Rte 91 at Alex Fraser Bridge**

Northbound and Southbound

Month	ADT	AWT	ASAT	ASUN	PK Volume	Date	Hour
JAN	65481	73512	50866	39944	7704	22	17
FEB	72341	80224	56512	48757	7992	12	17
MAR	73940	81489	58986	51151	7756	26	17
APR	74281	81686	58906	52632	7954	30	17
MAY	75900	83279	60191	54711	8127	28	17
JUN	78232	86111	61757	55315	7998	16	17
JUL	74750	82533	57886	52702	7794	9	17
AUG	75731	83453	59725	53128	7849	19	18
SEP	77690	85755	61202	53855	7997	24	17
OCT	77380	85238	61232	54235	8234	29	17
NOV	74942	82675	60009	51208	8071	10	18
DEC	72182	79020	58346	51826	7921	17	17

P-16-8**Rte 7 at the west end of Pitt River Bridge**

Eastbound and Westbound

Month	ADT	AWT	ASAT	ASUN	PK Volume	Date	Hour
JAN	n/a	n/a	n/a	n/a	n/a	n/a	n/a
FEB	56023	59362	51451	43899	5013	26	17
MAR	56763	59613	53724	45552	5054	18	17
APR	56963	60006	52171	46543	5019	29	17
MAY	58961	61651	54154	50318	5020	11	17
JUN	60135	62792	55518	51468	5188	9	17
JUL	n/a	n/a	n/a	n/a	n/a	n/a	n/a
AUG	n/a	n/a	n/a	n/a	n/a	n/a	n/a
SEP	59223	61979	55535	49128	4987	10	17
OCT	58784	61492	54633	49393	5111	29	18
NOV	57163	60196	53469	45695	5102	5	17
DEC	56609	59178	52539	47832	5185	15	17

P-17-1**Rte 1 west of Hope**

Eastbound and Westbound

Month	ADT	AWT	ASAT	ASUN	PK Volume	Date	Hour
JAN	7114	6697	7834	8481	1415	2	15
FEB	8966	8659	8272	11193	1225	14	16
MAR	11289	10613	11718	14242	1848	21	16
APR	13806	13958	11517	15337	2707	9	12
MAY	15777	15751	14565	17116	3458	24	17
JUN	16092	15307	15644	20464	2101	27	17
JUL	23329	21978	24045	29366	3390	4	17
AUG	23888	22919	24429	28191	3420	2	16
SEP	18425	17780	18579	21499	3282	6	16
OCT	14606	14571	14136	15250	3568	11	17
NOV	9847	9667	8884	11712	1963	14	16
DEC	10200	10757	7596	10021	2085	27	15

P-17-2

Rte 7 at Silverdale west of Mission

Eastbound and Westbound

Month	ADT	AWT	ASAT	ASUN	PK Volume	Date	Hour
JAN	11497	12108	10863	9076	1444	29	17
FEB	13421	13837	12595	12167	1519	24	17
MAR	14126	14339	14148	13037	1503	26	17
APR	14229	14643	13003	13385	1565	30	17
MAY	15265	15547	14081	15039	1705	21	17
JUN	15682	15787	14898	15942	1670	20	16
JUL	15756	15680	15353	16538	1570	30	17
AUG	16021	16237	15074	15891	1537	20	17
SEP	15985	16214	15567	15256	1580	3	17
OCT	15165	15543	14095	14347	1607	8	17
NOV	14130	14740	13392	11816	1591	1	17
DEC	13358	13912	12274	11672	1444	15	17

P-17-3

Rte 7 west of Rte 1 in Hope

Eastbound and Westbound

Month	ADT	AWT	ASAT	ASUN	PK Volume	Date	Hour
JAN	1411	1479	1212	1268	261	5	14
FEB	1704	1774	1382	1676	211	7	15
MAR	2018	2070	1822	1957	203	4	16
APR	2274	2417	1767	2066	323	12	15
MAY	2815	2890	2408	2850	625	24	17
JUN	3282	3446	2630	3111	1180	15	15
JUL	3783	3634	3891	4421	506	30	15
AUG	3512	3498	3256	3838	482	2	17
SEP	3064	3101	2768	3175	494	6	15
OCT	2586	2685	2257	2422	480	11	17
NOV	1994	2089	1633	1880	237	14	15
DEC	1724	1860	1288	1477	201	27	14

P-17-4

Rte 1 at Bradner Rd in Matsqui

Eastbound and Westbound

Month	ADT	AWT	ASAT	ASUN	PK Volume	Date	Hour
JAN	37257	39131	34977	30166	4211	29	17
FEB	43491	45194	39077	39388	4421	19	17
MAR	46858	47865	44632	44047	4704	26	17
APR	48944	50726	43345	45631	4890	8	18
MAY	51288	52651	46962	48802	5109	21	18
JUN	52613	53501	48493	52293	5012	30	17
JUL	58558	58561	56625	60475	5551	30	18
AUG	60388	60782	58004	60801	5587	6	18
SEP	55495	56291	53381	53628	5293	3	18
OCT	51484	53139	47822	46872	5747	8	18
NOV	45806	47613	42024	40554	4751	5	17
DEC	45338	47409	39882	40441	4439	23	17

P-21-1**Rte 1/97 east of Kamloops**

Eastbound and Westbound

Month	ADT	AWT	ASAT	ASUN	PK Volume	Date	Hour
JAN	5446	5490	5565	5107	696	2	14
FEB	6440	6566	6059	6192	707	19	17
MAR	7319	7289	7374	7412	759	21	14
APR	8782	9019	8050	8328	1047	12	15
MAY	9743	9764	9463	9916	1267	24	16
JUN	10309	10194	10026	11166	1014	30	18
JUL	13256	12898	13483	14820	1468	11	18
AUG	13510	13321	13637	14326	1534	2	15
SEP	10777	10708	10759	11140	1343	6	13
OCT	9166	9374	8865	8425	1234	11	14
NOV	7337	7491	7063	6843	839	14	16
DEC	7239	7630	5844	6679	1003	29	17

P-21-2**Rte 1/97 west of Afton Interchange, west of Kamloops**

Eastbound and Westbound

Month	ADT	AWT	ASAT	ASUN	PK Volume	Date	Hour
JAN	n/a	n/a	n/a	n/a	n/a	n/a	n/a
FEB	n/a	n/a	n/a	n/a	n/a	n/a	n/a
MAR	n/a	n/a	n/a	n/a	n/a	n/a	n/a
APR	n/a	n/a	n/a	n/a	n/a	n/a	n/a
MAY	n/a	n/a	n/a	n/a	n/a	n/a	n/a
JUN	n/a	n/a	n/a	n/a	n/a	n/a	n/a
JUL	n/a	n/a	n/a	n/a	n/a	n/a	n/a
AUG	3630	3701	3504	3398	364	27	16
SEP	3294	3332	3223	3172	367	3	16
OCT	2885	2980	2853	2439	344	8	16
NOV	2480	2529	2577	2136	311	5	17
DEC	2392	2506	2230	1986	261	17	17

P-21-3**Rte 5 south of Afton Interchange, west of Kamloops**

Northbound and Southbound

Month	ADT	AWT	ASAT	ASUN	PK Volume	Date	Hour
JAN	3446	3352	3844	3519	689	2	14
FEB	4208	4176	4064	4512	477	12	17
MAR	5065	4895	5404	5578	591	21	16
APR	6240	6374	5633	6174	990	9	13
MAY	6591	6654	6348	6519	1034	24	14
JUN	7039	6923	6905	7751	767	25	16
JUL	9709	9400	9843	11120	1186	4	17
AUG	9881	9640	10369	10601	1237	2	14
SEP	7633	7557	7636	8011	1089	6	15
OCT	6342	6444	6186	5986	1127	11	14
NOV	4372	4433	4171	4266	683	14	15
DEC	4675	4947	3554	4439	864	27	13

P-21-4**Rte 1/5/97 east of Afton Interchange, west of Kamloops**

Eastbound and Westbound

Month	ADT	AWT	ASAT	ASUN	PK Volume	Date	Hour
JAN	n/a	n/a	n/a	n/a	n/a	n/a	n/a
FEB	n/a	n/a	n/a	n/a	n/a	n/a	n/a
MAR	n/a	n/a	n/a	n/a	n/a	n/a	n/a
APR	n/a	n/a	n/a	n/a	n/a	n/a	n/a
MAY	n/a	n/a	n/a	n/a	n/a	n/a	n/a
JUN	n/a	n/a	n/a	n/a	n/a	n/a	n/a
JUL	n/a	n/a	n/a	n/a	n/a	n/a	n/a
AUG	12836	12628	13239	13471	1222	14	13
SEP	10537	10513	10465	10731	1366	6	15
OCT	8935	9127	8757	8155	1384	11	15
NOV	6686	6808	6541	6224	911	14	14
DEC	6909	7300	5624	6240	1048	27	13

P-22-1**Rte 1 west of Revelstoke**

Eastbound and Westbound

Month	ADT	AWT	ASAT	ASUN	PK Volume	Date	Hour
JAN	2346	2381	2315	2205	408	22	20
FEB	2800	2846	2593	2780	324	15	12
MAR	3203	3175	3119	3425	431	18	18
APR	4025	4328	3326	3211	782	9	11
MAY	5141	5343	4452	4820	1013	24	16
JUN	5786	5837	5229	6086	727	30	15
JUL	9354	9116	9494	10402	1233	4	16
AUG	9394	9150	9933	10075	1361	2	15
SEP	6278	6348	5968	6239	1148	6	15
OCT	4765	4983	4280	4162	944	11	14
NOV	3195	3292	2850	3056	479	14	15
DEC	3292	3591	2288	2804	638	27	15

P-23-1**Rte 16 west of Tete Jaune Cache**

Eastbound and Westbound

Month	ADT	AWT	ASAT	ASUN	PK Volume	Date	Hour
JAN	506	540	405	438	68	29	17
FEB	742	792	608	625	83	12	13
MAR	786	810	725	729	97	13	12
APR	955	1013	711	906	181	12	15
MAY	941	951	847	986	125	15	12
JUN	1313	1359	1096	1301	152	30	15
JUL	1787	1806	1679	1797	216	31	12
AUG	1729	1750	1635	1716	225	2	16
SEP	1249	1287	1154	1151	195	6	14
OCT	844	898	718	699	112	11	14
NOV	686	720	562	642	114	14	15
DEC	750	840	476	575	134	23	13

P-23-2**Rte 16 east of Tete Jaune Cache**

Eastbound and Westbound

Month	ADT	AWT	ASAT	ASUN	PK Volume	Date	Hour
JAN	1024	975	1160	1131	269	2	14
FEB	1178	1174	1125	1251	166	15	14
MAR	1510	1463	1643	1611	249	27	12
APR	2272	2351	1779	2368	584	12	15
MAY	2237	2320	1966	2094	460	24	15
JUN	2751	2801	2494	2759	394	6	13
JUL	4305	4279	4317	4426	543	1	13
AUG	4419	4354	4611	4555	597	2	15
SEP	2824	2872	2677	2730	492	6	14
OCT	2008	2099	1779	1782	447	11	15
NOV	1305	1329	1150	1339	228	14	15
DEC	1521	1670	984	1311	323	28	13

P-23-3**Rte 5 south of Tete Jaune Cache**

Northbound and Southbound

Month	ADT	AWT	ASAT	ASUN	PK Volume	Date	Hour
JAN	1028	1057	987	922	103	22	12
FEB	1286	1324	1187	1198	131	26	15
MAR	1475	1451	1591	1480	232	27	13
APR	2014	2065	1652	2122	483	12	15
MAY	1898	1947	1728	1824	208	25	14
JUN	2365	2423	2161	2277	302	30	17
JUL	3573	3573	3574	3571	442	1	13
AUG	3728	3684	3885	3790	480	2	15
SEP	2440	2490	2322	2311	378	6	15
OCT	1322	1368	1220	1194	211	15	15
NOV	1226	1276	1065	1137	167	14	15
DEC	1412	1564	918	1145	264	28	13

P-24-1**Rte 97A north of Armstrong**

Northbound and Southbound

Month	ADT	AWT	ASAT	ASUN	PK Volume	Date	Hour
JAN	4965	5041	5484	4063	600	22	17
FEB	5859	6006	5868	5114	691	26	17
MAR	6321	6444	6420	5610	661	26	17
APR	7320	7564	7262	6155	892	8	17
MAY	7921	8180	7554	6990	897	21	16
JUN	8338	8551	7913	7700	934	30	17
JUL	10655	10756	10586	10221	1054	30	15
AUG	10859	10967	10932	10249	1076	14	12
SEP	9109	9312	9189	8012	988	3	17
OCT	7858	8140	7820	6489	911	8	17
NOV	6705	6964	6794	5322	747	5	17
DEC	6518	6808	5880	5705	752	23	16

P-24-2**Rte 6 east of Cherryville**

Eastbound and Westbound

Month	ADT	AWT	ASAT	ASUN	PK Volume	Date	Hour
JAN	476	528	345	345	65	29	17
FEB	474	504	373	424	52	1	15
MAR	527	560	439	447	78	19	16
APR	706	615	839	1025	273	12	16
MAY	648	645	625	687	118	24	15
JUN	764	782	674	764	88	21	12
JUL	938	950	856	959	125	4	16
AUG	1048	1066	941	1064	146	2	16
SEP	959	968	934	937	133	6	17
OCT	852	909	711	706	110	22	16
NOV	745	826	528	556	86	12	16
DEC	629	716	406	418	74	14	7

P-25-1**Rte 97 at Okanagan Lake Bridge**

Northbound and Southbound

Month	ADT	AWT	ASAT	ASUN	PK Volume	Date	Hour
JAN	29604	31729	27284	21301	3332	29	17
FEB	33420	35778	29163	25887	3489	26	17
MAR	36114	38216	33254	28462	3708	26	17
APR	39271	41618	35977	30833	3947	8	17
MAY	41151	43153	38215	34074	4129	21	17
JUN	42640	44802	38877	35591	4119	30	17
JUL	45481	47477	42333	38647	4174	29	17
AUG	45777	48027	41486	38816	4064	9	17
SEP	41492	43694	37904	34070	4034	17	17
OCT	39515	41905	36315	30762	4018	8	17
NOV	36370	39184	32093	26576	3775	5	17
DEC	34252	36595	29128	27659	3623	21	17

P-25-7**Rte 97C west of Drought Hill Interchange**

Eastbound and Westbound

Month	ADT	AWT	ASAT	ASUN	PK Volume	Date	Hour
JAN	1632	1500	1738	2189	360	3	12
FEB	2316	2186	2061	3218	385	28	16
MAR	3060	2794	3181	4269	546	21	16
APR	3657	3599	3021	4581	785	9	13
MAY	4062	3964	3823	4791	933	24	15
JUN	4194	3960	3981	5579	534	27	17
JUL	6002	5544	6128	8167	1083	4	15
AUG	6081	5767	6183	7549	983	2	14
SEP	4572	4352	4635	5611	849	6	16
OCT	3700	3635	3658	4067	950	11	14
NOV	2192	2099	2012	2840	518	14	15
DEC	2345	2445	1622	2565	583	27	15

P-25-8 Rte 97 south of Seclusion Bay Road at Drought Hill Interchange

Northbound and Southbound

Month	ADT	AWT	ASAT	ASUN	PK Volume	Date	Hour
JAN	9290	9642	9478	7339	1067	22	17
FEB	10530	10928	9980	9090	1071	26	16
MAR	11610	11843	11804	10254	1196	19	16
APR	12785	13119	12611	11289	1236	10	15
MAY	13480	13780	12880	12582	1647	3	15
JUN	13991	14291	13295	13186	1322	30	17
JUL	15858	16078	15548	15071	1464	11	13
AUG	15551	15859	14895	14665	1516	2	13
SEP	13312	13573	12998	12319	1291	17	17
OCT	12274	12692	11923	10534	1283	29	17
NOV	10979	11526	10540	8683	1130	12	17
DEC	10030	10444	9110	8881	1030	14	17

P-25-9 Seclusion Bay Road at Rte 97 at Drought Hill Interchange

Eastbound and Westbound

Month	ADT	AWT	ASAT	ASUN	PK Volume	Date	Hour
JAN	105	105	114	98	21	25	16
FEB	115	112	120	124	24	14	17
MAR	141	142	129	145	37	31	17
APR	161	156	187	162	29	30	18
MAY	187	186	193	188	41	10	18
JUN	140	140	129	152	33	20	16
JUL	193	188	212	197	41	3	16
AUG	163	163	160	167	24	10	18
SEP	127	125	139	124	24	6	17
OCT	110	109	102	123	23	24	16
NOV	91	92	93	85	19	22	16
DEC	100	108	76	85	18	9	8

P-26-1 Rte 3 at Allison Pass in Manning Park

Eastbound and Westbound

Month	ADT	AWT	ASAT	ASUN	PK Volume	Date	Hour
JAN	1181	1017	1428	1751	370	3	15
FEB	1393	1265	1335	2088	292	21	15
MAR	1869	1692	1920	2700	408	21	16
APR	2364	2389	1749	2851	667	12	15
MAY	2870	2857	2567	3240	922	24	17
JUN	2999	2840	2792	3998	478	27	16
JUL	4843	4424	5262	6518	877	4	16
AUG	5161	4875	5312	6439	1042	2	16
SEP	3764	3596	3785	4583	900	6	16
OCT	2636	2602	2518	2924	883	11	16
NOV	1545	1491	1339	2021	508	14	16
DEC	1620	1686	1226	1687	531	27	15

P-26-2**Rte 3A/97 south of Okanagan Falls**

Northbound and Southbound

Month	ADT	AWT	ASAT	ASUN	PK Volume	Date	Hour
JAN	3551	3674	3613	2875	439	22	16
FEB	4046	4184	3872	3529	489	26	16
MAR	4501	4563	4537	4158	502	19	16
APR	5107	5234	5033	4543	526	30	16
MAY	5404	5465	5262	5241	571	21	16
JUN	5699	5825	5379	5389	566	25	17
JUL	6948	7063	6816	6504	699	30	16
AUG	7163	7253	7032	6843	709	14	13
SEP	5831	5959	5599	5426	596	3	17
OCT	5167	5333	5005	4502	576	8	17
NOV	4528	4699	4538	3662	546	5	16
DEC	4072	4226	3770	3602	472	3	16

P-26-3**Rte 97 north of Canada/USA border**

Northbound and Southbound

Month	ADT	AWT	ASAT	ASUN	PK Volume	Date	Hour
JAN	1691	1684	1808	1612	226	31	14
FEB	1940	1919	1965	2019	283	13	14
MAR	2191	2141	2316	2313	294	19	15
APR	2616	2619	2726	2488	355	11	14
MAY	2875	2805	2981	3121	345	30	14
JUN	2989	2976	2852	3191	339	13	14
JUL	3874	3848	3937	3943	486	20	12
AUG	3949	3919	3928	4123	505	15	14
SEP	2847	2815	2898	2959	622	8	12
OCT	2291	2283	2327	2294	276	8	12
NOV	2081	2093	2135	1969	312	23	12
DEC	1848	1911	1547	1833	248	17	12

P-27-1**Rte 1 at China Bar Tunnel north of Hope**

Eastbound and Westbound

Month	ADT	AWT	ASAT	ASUN	PK Volume	Date	Hour
JAN	1899	1942	1745	1837	324	2	16
FEB	2316	2396	1917	2318	237	19	17
MAR	2919	2915	2789	3068	385	21	15
APR	3491	3705	2625	3288	615	12	16
MAY	4226	4364	3674	4088	858	24	16
JUN	4548	4537	4099	5049	487	27	16
JUL	5824	5752	5519	6491	813	4	15
AUG	6018	6015	5770	6278	813	2	15
SEP	5005	5008	4747	5247	819	6	15
OCT	4110	4259	3699	3775	856	11	16
NOV	2982	3047	2456	3186	494	14	15
DEC	2605	2829	1837	2250	431	27	14

P-27-2**Rte 5 at Dry Gulch Bridge**

Northbound and Southbound

Month	ADT	AWT	ASAT	ASUN	PK Volume	Date	Hour
JAN	3334	3083	3600	4321	907	2	14
FEB	4328	4128	3884	5769	690	14	16
MAR	5723	5249	5981	7835	1108	21	15
APR	7166	7151	5988	8416	1799	9	12
MAY	8204	8147	7592	9100	2015	24	17
JUN	8457	8085	7884	10893	1100	27	18
JUL	12472	11703	12481	16310	2053	4	16
AUG	12644	12018	13115	15306	1958	2	15
SEP	9368	9006	9311	11237	1844	6	16
OCT	7457	7383	7196	8090	2065	11	16
NOV	4547	4409	4028	5753	1075	14	16
DEC	4959	5272	3321	5035	1395	27	14

P-28-1**Rte 97 north of Clinton**

Northbound and Southbound

Month	ADT	AWT	ASAT	ASUN	PK Volume	Date	Hour
JAN	1819	1843	1731	1786	345	2	13
FEB	2209	2288	1826	2195	251	28	16
MAR	2782	2697	2864	3125	434	21	14
APR	3227	3357	2573	3230	646	12	14
MAY	3620	3685	3345	3570	856	24	14
JUN	4050	4074	3681	4298	471	30	16
JUL	5481	5441	5082	6078	848	30	17
AUG	5692	5681	5523	5916	838	2	15
SEP	4464	4464	4314	4612	835	6	14
OCT	3868	4011	3596	3422	888	11	14
NOV	2629	2661	2279	2822	472	14	15
DEC	2537	2758	1772	2194	527	27	14

P-29-1**Rte 20 at Anahim Lake**

Eastbound and Westbound

Month	ADT	AWT	ASAT	ASUN	PK Volume	Date	Hour
JAN	98	100	87	99	18	27	15
FEB	91	90	82	102	20	22	16
MAR	121	120	119	125	23	19	15
APR	122	127	107	111	24	12	17
MAY	148	151	137	143	25	16	13
JUN	190	195	162	195	33	25	18
JUL	243	243	227	259	38	4	15
AUG	219	229	185	203	30	13	18
SEP	205	211	184	199	31	6	18
OCT	185	188	170	186	38	11	14
NOV	127	130	117	122	24	7	17
DEC	128	143	81	103	25	10	16

P-31-1**Rte 3 east of Rte 6 south of Salmo**

Eastbound and Westbound

Month	ADT	AWT	ASAT	ASUN	PK Volume	Date	Hour
JAN	513	479	545	652	97	2	11
FEB	706	718	587	762	95	19	15
MAR	878	866	858	959	122	21	15
APR	1332	1345	1065	1537	340	12	15
MAY	1334	1357	1174	1381	221	21	17
JUN	1500	1532	1336	1503	276	30	15
JUL	2169	2128	2065	2475	303	30	16
AUG	2214	2198	2127	2384	328	3	15
SEP	1698	1690	1669	1769	237	6	15
OCT	1386	1419	1320	1287	231	8	17
NOV	924	948	810	916	133	14	15
DEC	823	881	571	782	149	23	15

P-31-2**Harrop Access Road east of Nelson**

Eastbound and Westbound

Month	ADT	AWT	ASAT	ASUN	PK Volume	Date	Hour
JAN	586	616	569	453	72	27	8
FEB	630	659	599	517	82	27	16
MAR	712	746	663	591	95	16	16
APR	895	924	920	726	114	24	13
MAY	911	907	934	910	117	1	13
JUN	962	939	1086	956	113	19	15
JUL	1013	1011	1028	1011	115	18	15
AUG	1018	1025	1009	991	105	19	18
SEP	913	923	957	816	118	18	10
OCT	869	889	867	773	96	27	8
NOV	747	790	669	610	93	21	14
DEC	669	713	569	551	103	10	17

P-31-3**Rte 3A east of Nelson**

Eastbound and Westbound

Month	ADT	AWT	ASAT	ASUN	PK Volume	Date	Hour
JAN	1555	1588	1647	1297	188	8	18
FEB	1636	1638	1688	1574	220	28	16
MAR	1776	1776	1898	1652	216	27	16
APR	2173	2201	2240	1968	272	10	15
MAY	2529	2480	2601	2705	369	24	12
JUN	2744	2696	2866	2863	310	27	17
JUL	3348	3325	3511	3300	355	18	16
AUG	3458	3455	3448	3485	365	1	13
SEP	2708	2665	2866	2766	329	5	15
OCT	2357	2371	2451	2196	276	2	16
NOV	1937	2002	1942	1607	235	12	16
DEC	1751	1849	1567	1447	205	28	15

P-32-1**Rte 3 west of Castlegar**

Eastbound and Westbound

Month	ADT	AWT	ASAT	ASUN	PK Volume	Date	Hour
JAN	1018	979	1026	1202	175	15	17
FEB	1217	1244	1070	1228	191	12	16
MAR	1437	1448	1352	1467	219	12	17
APR	1886	1965	1454	1924	379	12	13
MAY	1837	1863	1676	1869	321	21	17
JUN	2064	2097	1852	2108	234	25	16
JUL	2823	2807	2676	3049	368	30	18
AUG	2957	2958	2793	3116	378	2	12
SEP	2464	2494	2358	2419	291	6	13
OCT	1974	2039	1823	1801	273	8	17
NOV	1449	1492	1264	1419	182	10	17
DEC	1279	1378	912	1151	191	28	16

P-32-2**Rte 22 north of Trail**

Northbound and Southbound

Month	ADT	AWT	ASAT	ASUN	PK Volume	Date	Hour
JAN	4273	4511	4387	2971	596	19	17
FEB	4559	4868	4289	3281	549	19	17
MAR	4796	5112	4643	3372	555	10	17
APR	4934	5279	4704	3436	540	20	17
MAY	5257	5569	4936	4017	816	17	16
JUN	5235	5589	4626	4075	595	10	17
JUL	4896	5262	4389	3573	610	9	18
AUG	4857	5242	4372	3417	539	31	16
SEP	5087	5521	4485	3518	561	15	16
OCT	5002	5417	4643	3288	587	22	16
NOV	4548	4908	4281	3013	526	12	16
DEC	4389	4735	3978	3067	505	21	16

P-33-1**Rte 3 east of Rock Creek**

Eastbound and Westbound

Month	ADT	AWT	ASAT	ASUN	PK Volume	Date	Hour
JAN	563	546	603	605	104	2	13
FEB	762	774	662	799	111	28	16
MAR	996	963	1018	1138	162	21	15
APR	1352	1387	1078	1454	290	12	15
MAY	1408	1430	1271	1433	232	24	14
JUN	1515	1535	1347	1586	188	30	17
JUL	2183	2156	2099	2400	307	4	16
AUG	2302	2277	2248	2482	343	2	14
SEP	1791	1719	1924	2015	291	18	12
OCT	1351	1372	1316	1284	272	11	15
NOV	938	931	917	991	173	14	15
DEC	783	825	617	740	172	23	15

P-33-2**Rte 33 north of Rock Creek**

Northbound and Southbound

Month	ADT	AWT	ASAT	ASUN	PK Volume	Date	Hour
JAN	1188	1290	884	983	137	3	14
FEB	1199	1267	969	1091	132	15	16
MAR	1165	1152	1131	1266	164	19	17
APR	1373	1399	1126	1492	288	12	17
MAY	1516	1549	1374	1493	240	24	15
JUN	1775	1834	1476	1782	213	18	15
JUL	2062	2142	1767	1960	235	30	14
AUG	2190	2310	1760	2023	247	2	16
SEP	2005	2061	1852	1881	265	19	17
OCT	1806	1941	1483	1454	246	8	16
NOV	1528	1616	1248	1370	194	14	15
DEC	1290	1428	897	995	174	23	12

P-34-1**Rte 6 south of Silverton**

Northbound and Southbound

Month	ADT	AWT	ASAT	ASUN	PK Volume	Date	Hour
JAN	562	561	580	550	70	22	15
FEB	615	614	618	615	84	26	16
MAR	700	713	717	621	86	26	17
APR	733	752	703	671	92	10	12
MAY	922	911	886	1012	139	24	16
JUN	1030	1021	963	1139	154	20	15
JUL	1153	1155	1122	1177	138	31	12
AUG	1231	1243	1172	1227	148	2	16
SEP	1036	1045	984	1040	138	6	14
OCT	964	988	930	875	135	25	13
NOV	773	797	774	655	115	9	17
DEC	634	667	559	546	86	23	16

P-35-1**Rte 3/95 east of Moyie River Bridge at Yahk**

Eastbound and Westbound

Month	ADT	AWT	ASAT	ASUN	PK Volume	Date	Hour
JAN	1338	1325	1417	1322	209	2	13
FEB	1576	1607	1529	1465	194	15	15
MAR	1863	1851	1900	1885	245	21	16
APR	2614	2651	2237	2805	483	11	15
MAY	2711	2724	2657	2697	420	24	16
JUN	3009	3060	2754	3010	500	30	14
JUL	4342	4245	4361	4810	602	4	14
AUG	4450	4398	4522	4639	590	2	15
SEP	3382	3392	3374	3339	509	6	15
OCT	2658	2748	2549	2316	457	11	15
NOV	1831	1872	1684	1775	254	14	15
DEC	1741	1867	1353	1496	257	27	16

P-35-2**Rte 93/95 at Fort Steele Interchange**

Northbound and Southbound

Month	ADT	AWT	ASAT	ASUN	PK Volume	Date	Hour
JAN	1582	1694	1398	1207	271	22	17
FEB	1943	2061	1735	1562	288	12	17
MAR	2256	2341	2139	1949	337	26	17
APR	2818	2937	2535	2503	383	8	17
MAY	3277	3397	3044	2907	439	21	17
JUN	3713	3823	3394	3483	416	28	17
JUL	4756	4846	4566	4495	538	30	18
AUG	5068	5102	5074	4890	562	13	17
SEP	3826	3920	3774	3406	476	6	15
OCT	3070	3167	2835	2823	429	1	17
NOV	2126	2305	1869	1487	343	5	17
DEC	2038	2177	1692	1687	295	19	14

P-35-3**Rte 3/93 at Fort Steele Interchange**

Eastbound and Westbound

Month	ADT	AWT	ASAT	ASUN	PK Volume	Date	Hour
JAN	2088	2170	2040	1724	288	22	17
FEB	2541	2655	2395	2116	310	12	16
MAR	2782	2834	2860	2446	318	5	17
APR	3313	3438	3093	2909	431	12	16
MAY	3434	3559	3288	2954	464	21	17
JUN	3800	3916	3563	3459	415	25	17
JUL	4966	5070	4745	4667	562	30	16
AUG	5107	5192	5082	4706	540	2	15
SEP	4160	4260	4216	3603	506	6	17
OCT	3444	3614	3330	2706	469	8	18
NOV	2737	2835	2774	2211	311	10	18
DEC	2654	2855	2213	2091	323	27	16

P-36-1**Rte 3 at Crowsnest Pass**

Eastbound and Westbound

Month	ADT	AWT	ASAT	ASUN	PK Volume	Date	Hour
JAN	1851	1685	2215	2318	352	31	17
FEB	2264	2154	2445	2636	418	15	17
MAR	2247	2082	2519	2802	388	7	17
APR	2691	2693	2523	2852	448	11	17
MAY	2807	2858	2749	2608	587	24	18
JUN	2921	2932	2781	3006	380	30	17
JUL	4165	4080	4160	4592	597	4	17
AUG	4169	4090	4226	4510	600	2	16
SEP	3159	3156	3210	3120	550	6	16
OCT	2555	2585	2628	2331	523	11	16
NOV	1965	1939	2120	1941	292	14	15
DEC	2346	2433	1981	2274	415	27	17

P-37-1**Rte 1 east of Rte 95 at Golden**

Eastbound and Westbound

Month	ADT	AWT	ASAT	ASUN	PK Volume	Date	Hour
JAN	1458	1367	1739	1635	398	2	16
FEB	1864	1846	1833	1984	293	15	16
MAR	2196	2127	2208	2527	382	18	19
APR	3215	3368	2734	2934	735	9	13
MAY	3884	4023	3433	3642	903	24	17
JUN	4520	4508	4240	4858	640	30	16
JUL	8009	7749	8267	9052	1156	4	17
AUG	8040	7750	8692	8835	1038	2	16
SEP	4909	4945	4691	4947	965	6	16
OCT	3397	3547	3037	3006	884	11	16
NOV	1999	2005	1765	2202	346	14	15
DEC	2042	2192	1428	1903	449	27	14

P-37-2 Rte 93/95 north of Radium Hill access road south of Radium

Northbound and Southbound

Month	ADT	AWT	ASAT	ASUN	PK Volume	Date	Hour
JAN	2538	2539	2534	2538	396	2	13
FEB	3089	3080	3128	3096	478	15	17
MAR	3196	3166	3213	3326	425	19	17
APR	4104	4065	4134	4269	583	9	15
MAY	5013	4918	5208	5292	940	24	17
JUN	5336	5278	5193	5766	636	30	17
JUL	7506	7368	7687	8012	870	4	18
AUG	7812	7728	7747	8296	906	2	17
SEP	5595	5449	6074	5847	811	6	17
OCT	4152	4225	4152	3789	739	11	16
NOV	2995	3132	2771	2535	365	5	16
DEC	3079	3336	2298	2573	441	27	16

P-37-3 Rte 93/95 south of Radium Hill access road south of Radium

Northbound and Southbound

Month	ADT	AWT	ASAT	ASUN	PK Volume	Date	Hour
JAN	2437	2426	2496	2434	386	3	13
FEB	3019	3002	3086	3037	473	15	17
MAR	3144	3119	3152	3263	421	19	17
APR	4012	3979	4032	4155	576	9	15
MAY	4932	4845	5133	5166	923	24	17
JUN	5214	5170	5074	5574	617	30	18
JUL	7317	7179	7528	7793	850	4	18
AUG	7589	7511	7513	8057	890	2	17
SEP	5427	5283	5938	5637	795	6	16
OCT	4094	4168	4088	3731	722	11	16
NOV	2889	3017	2714	2421	366	5	17
DEC	2968	3207	2231	2513	442	27	16

P-41-1 Rte 97 south of Stone Creek Bridge, south of Prince George

Northbound and Southbound

Month	ADT	AWT	ASAT	ASUN	PK Volume	Date	Hour
JAN	1830	1839	1880	1737	212	29	17
FEB	2129	2112	2180	2162	227	12	17
MAR	2635	2545	2972	2748	336	21	17
APR	3063	3162	2713	2917	390	8	18
MAY	3304	3326	3244	3253	442	21	17
JUN	3717	3678	3698	3929	432	30	15
JUL	4705	4679	4558	4979	580	30	18
AUG	4902	4893	4958	4894	482	2	17
SEP	3939	3876	4154	4038	461	3	18
OCT	3464	3503	3542	3188	483	8	18
NOV	2537	2506	2672	2559	280	14	17
DEC	2478	2628	2065	2141	317	23	16

P-43-1

Rte 2 west of BC/Alberta boundary

Eastbound and Westbound

Month	ADT	AWT	ASAT	ASUN	PK Volume	Date	Hour
JAN	932	877	1157	982	116	23	17
FEB	1010	961	1195	1073	129	12	19
MAR	1200	1122	1581	1211	143	13	11
APR	1236	1207	1392	1228	157	12	17
MAY	1322	1283	1454	1388	176	24	16
JUN	1603	1551	1735	1733	165	30	16
JUL	1791	1755	1861	1898	198	4	16
AUG	1754	1710	1881	1844	230	2	17
SEP	1453	1417	1637	1446	168	4	12
OCT	1374	1341	1618	1296	162	8	18
NOV	1228	1176	1478	1235	150	13	11
DEC	1279	1260	1391	1262	166	4	11

P-43-2

Rte 97 at Willow Flats

Northbound and Southbound

Month	ADT	AWT	ASAT	ASUN	PK Volume	Date	Hour
JAN	355	317	429	471	73	17	18
FEB	398	358	428	570	88	13	10
MAR	503	455	564	682	97	21	18
APR	612	606	550	703	109	9	11
MAY	689	691	646	719	117	24	16
JUN	851	837	798	976	121	27	15
JUL	1106	1088	1075	1230	158	4	16
AUG	1092	1078	1068	1184	182	2	16
SEP	869	853	895	921	155	6	16
OCT	656	666	617	646	119	11	15
NOV	453	443	422	536	81	14	17
DEC	518	529	399	579	129	28	10

P-45-1**Rte 16 west of Fort Fraser**

Eastbound and Westbound

Month	ADT	AWT	ASAT	ASUN	PK Volume	Date	Hour
JAN	1436	1505	1315	1210	184	22	16
FEB	1729	1773	1655	1580	230	26	16
MAR	1844	1874	1826	1713	205	12	16
APR	2123	2232	1860	1843	251	8	16
MAY	2317	2381	2182	2133	272	21	16
JUN	2699	2729	2612	2638	289	17	16
JUL	3259	3284	3122	3273	364	30	16
AUG	3196	3269	3029	2995	389	2	15
SEP	2765	2828	2703	2513	318	3	17
OCT	2414	2516	2269	2046	317	8	16
NOV	1954	2021	1852	1718	228	5	16
DEC	1750	1876	1487	1385	217	17	17

P-47-1**Rte 16 east of Rte 37 at Kitwanga**

Eastbound and Westbound

Month	ADT	AWT	ASAT	ASUN	PK Volume	Date	Hour
JAN	921	1028	642	668	108	29	16
FEB	1089	1185	796	901	127	12	16
MAR	1179	1236	990	1086	136	12	17
APR	1201	1247	1023	1151	138	8	19
MAY	1406	1421	1335	1405	162	21	18
JUN	1671	1705	1544	1629	187	25	18
JUL	2099	2131	1949	2090	231	4	15
AUG	2105	2150	1947	2040	244	29	19
SEP	1832	1880	1721	1700	234	3	15
OCT	1400	1469	1223	1229	175	11	17
NOV	1041	1105	843	917	137	5	16
DEC	919	1016	659	694	117	10	16

P-47-2**Rte 16 west of Rte 37 at Kitwanga**

Eastbound and Westbound

Month	ADT	AWT	ASAT	ASUN	PK Volume	Date	Hour
JAN	985	1065	810	760	129	22	17
FEB	1114	1186	939	932	153	26	17
MAR	1247	1278	1193	1144	164	12	17
APR	1359	1414	1215	1225	172	8	17
MAY	1563	1596	1440	1518	194	24	16
JUN	1722	1736	1689	1688	201	25	17
JUL	2098	2099	2070	2121	247	4	15
AUG	2250	2260	2228	2219	277	29	19
SEP	2040	2053	2082	1932	274	3	15
OCT	1549	1609	1487	1308	200	11	17
NOV	1174	1243	1015	987	157	5	17
DEC	870	953	671	656	118	3	16

P-51-1**Rte 16 east of Prince Rupert**

Eastbound and Westbound

Month	ADT	AWT	ASAT	ASUN	PK Volume	Date	Hour
JAN	721	710	711	783	107	17	14
FEB	951	928	932	1085	174	14	15
MAR	1154	1085	1311	1340	169	28	16
APR	1320	1282	1403	1430	146	4	17
MAY	1568	1530	1569	1754	343	24	17
JUN	1712	1604	1928	2035	231	13	17
JUL	1880	1781	2025	2227	222	11	16
AUG	1839	1807	1864	1977	283	2	17
SEP	1543	1423	1807	1882	269	6	16
OCT	1150	1078	1354	1308	182	17	17
NOV	991	991	942	1043	124	14	16
DEC	782	821	642	727	97	26	15

P-61-1N**Rte 17 northbound to Rte 99 northbound**

Month	ADT	AWT	ASAT	ASUN	PK Volume	Date	Hour
JAN	16525	17378	15563	13225	2436	21	8
FEB	18389	19173	16774	16087	2583	17	8
MAR	18716	19327	17536	16842	2595	24	8
APR	19110	19781	17577	17290	2574	20	8
MAY	19601	20229	17885	18180	2545	5	8
JUN	20296	20896	18658	18934	2478	3	8
JUL	19970	20635	17965	18648	2256	15	8
AUG	20419	21177	18713	18336	2411	31	8
SEP	19902	20537	18619	18012	2508	23	8
OCT	19314	20009	17832	17324	2567	7	8
NOV	18789	19436	17336	17004	2573	9	8
DEC	18704	19548	16700	16488	2451	15	8

P-61-1S**River Rd southbound to Rte 99 northbound**

Month	ADT	AWT	ASAT	ASUN	PK Volume	Date	Hour
JAN	3578	4354	1924	1350	641	26	8
FEB	4240	5103	2340	1824	671	3	9
MAR	4395	5226	2555	2080	853	9	9
APR	4416	5207	2624	2253	818	1	9
MAY	4780	5685	2721	2317	875	18	8
JUN	4841	5752	2695	2434	903	10	8
JUL	4479	5296	2612	2262	603	28	8
AUG	4503	5323	2725	2183	569	25	8
SEP	4594	5414	2755	2334	828	14	8
OCT	4516	5364	2613	2176	824	29	8
NOV	4427	5320	2466	1921	929	3	8
DEC	3895	4668	2118	1808	826	10	9

P-61-2N**River Rd northbound south of P-61-1N**

Month	ADT	AWT	ASAT	ASUN	PK Volume	Date	Hour
JAN	3017	3286	2408	2284	392	27	8
FEB	3450	3717	2763	2804	415	9	8
MAR	3604	3868	3015	2876	437	8	8
APR	3626	3879	2905	3082	440	29	8
MAY	3911	4141	3203	3471	464	4	8
JUN	4061	4256	3439	3707	461	10	8
JUL	3930	4166	3235	3445	447	29	15
AUG	4013	4323	3191	3287	445	24	11
SEP	3984	4246	3305	3352	639	28	12
OCT	3825	4086	3232	3115	472	19	8
NOV	3537	3778	2962	2909	424	5	8
DEC	3325	3559	2734	2748	401	16	8

P-61-2S**Rte 17 southbound south of P-61-5S**

Month	ADT	AWT	ASAT	ASUN	PK Volume	Date	Hour
JAN	3893	4155	3376	3101	568	15	17
FEB	4395	4591	3913	3900	585	26	17
MAR	4930	5168	4517	4152	574	12	18
APR	5454	5779	4486	4796	768	30	17
MAY	6228	6460	5556	5740	764	14	17
JUN	5812	6052	5193	5230	715	25	17
JUL	5956	6230	5181	5364	679	13	17
AUG	5846	6116	5150	5189	614	13	17
SEP	5635	5905	5117	4801	631	10	17
OCT	5357	5592	4929	4608	700	8	17
NOV	4989	5224	4520	4280	639	5	17
DEC	4736	4963	4175	4163	602	10	17

P-61-3N**Rte 99 northbound to River Rd northbound**

Month	ADT	AWT	ASAT	ASUN	PK Volume	Date	Hour
JAN	551	665	308	224	135	12	8
FEB	629	751	355	292	151	22	8
MAR	695	823	414	335	157	16	8
APR	696	807	447	393	155	23	8
MAY	766	906	441	394	159	11	8
JUN	794	936	443	435	158	3	8
JUL	838	989	498	422	168	15	8
AUG	921	1110	512	387	185	11	8
SEP	780	913	479	414	161	28	12
OCT	759	888	487	384	145	21	8
NOV	704	833	415	345	154	10	8
DEC	631	762	317	287	147	17	8

P-61-3S**Rte 99 northbound to Rte 17 southbound**

Month	ADT	AWT	ASAT	ASUN	PK Volume	Date	Hour
JAN	1147	1117	1226	1221	160	22	17
FEB	1325	1294	1364	1439	183	14	17
MAR	1534	1513	1595	1575	171	21	17
APR	1858	1893	1582	1957	341	30	18
MAY	2347	2310	2258	2622	343	2	17
JUN	1854	1820	1860	2017	202	20	17
JUL	2121	2127	1933	2277	248	13	10
AUG	2031	2000	2019	2197	251	22	17
SEP	1767	1731	1814	1899	211	26	18
OCT	1627	1599	1679	1718	206	11	16
NOV	1492	1445	1557	1662	223	14	16
DEC	1499	1480	1493	1600	167	5	18

P-61-4N**Rte 99 southbound to River Rd northbound**

Month	ADT	AWT	ASAT	ASUN	PK Volume	Date	Hour
JAN	3101	3683	1857	1432	478	28	8
FEB	3469	4114	2087	1628	480	3	8
MAR	3429	4009	2230	1728	470	10	8
APR	3561	4142	2264	1950	472	21	8
MAY	3790	4454	2329	1933	498	20	8
JUN	3776	4419	2381	1954	479	11	8
JUL	3648	4287	2234	1868	486	21	8
AUG	3625	4239	2323	1856	446	10	8
SEP	3673	4288	2373	1900	463	15	8
OCT	3631	4263	2246	1854	475	26	8
NOV	3485	4135	2077	1640	477	19	8
DEC	3118	3694	1807	1548	445	1	8

P-61-4S**Rte 99 southbound to Rte 17 southbound**

Month	ADT	AWT	ASAT	ASUN	PK Volume	Date	Hour
JAN	11276	11780	10931	9101	1519	29	17
FEB	12414	12791	11711	11230	1638	12	17
MAR	13289	13580	13148	11976	1683	12	18
APR	13946	14409	13136	12443	1808	8	18
MAY	14398	14715	13953	13261	1747	7	18
JUN	14985	15336	14607	13608	1805	25	18
JUL	15002	15437	14251	13580	1662	16	17
AUG	15348	15804	14540	13873	1695	19	17
SEP	14725	15026	14409	13539	1776	24	17
OCT	14206	14571	13817	12770	1836	8	17
NOV	13512	13945	12821	12039	1832	19	17
DEC	13491	14028	12216	12084	1715	23	17

P-61-5N**Rte 17 northbound to Rte 99 southbound**

Month	ADT	AWT	ASAT	ASUN	PK Volume	Date	Hour
JAN	1588	1584	1605	1594	241	29	17
FEB	1764	1756	1745	1825	233	15	16
MAR	1878	1877	1825	1934	260	19	16
APR	2143	2211	1802	2145	365	30	16
MAY	2492	2529	2215	2582	367	7	17
JUN	2409	2422	2253	2501	353	4	16
JUL	2929	2996	2653	2870	363	13	17
AUG	2947	2930	2972	3009	357	5	17
SEP	2422	2431	2286	2510	328	6	16
OCT	2103	2138	1953	2078	289	8	16
NOV	1814	1817	1709	1906	243	19	18
DEC	1809	1843	1605	1842	240	3	16

P-61-5S**River Rd southbound to Rte 99 southbound**

Month	ADT	AWT	ASAT	ASUN	PK Volume	Date	Hour
JAN	347	405	229	174	124	19	17
FEB	379	439	241	219	128	9	17
MAR	520	613	310	264	210	17	17
APR	620	726	377	335	261	20	17
MAY	659	791	352	307	231	19	17
JUN	662	789	353	337	179	23	17
JUL	664	782	397	340	203	15	17
AUG	699	823	435	343	139	16	17
SEP	661	783	380	335	163	15	17
OCT	675	797	402	338	219	21	17
NOV	654	783	369	296	224	1	17
DEC	564	674	303	272	148	6	16

P-61-6W**Rte 99 southbound to Ladner**

Month	ADT	AWT	ASAT	ASUN	PK Volume	Date	Hour
JAN	4823	5197	4478	3295	775	20	18
FEB	5408	5763	4864	4174	769	11	17
MAR	5495	5837	5004	4273	794	1	18
APR	5595	5939	5113	4357	804	21	18
MAY	5662	6006	5138	4469	822	5	17
JUN	5823	6201	5222	4534	816	1	18
JUL	5409	5781	4751	4209	763	12	17
AUG	5505	5879	4960	4181	766	3	18
SEP	5687	6049	5194	4369	774	13	17
OCT	5670	6006	5198	4461	827	19	18
NOV	5714	6070	5192	4456	822	1	18
DEC	5658	6031	4984	4465	856	14	17

P-62-1**Rte 1A/99A east of 120 Street**

Eastbound and Westbound

Month	ADT	AWT	ASAT	ASUN	PK Volume	Date	Hour
JAN	37037	40437	32497	24575	3768	29	16
FEB	40814	43869	36672	29682	3959	24	16
MAR	41764	44923	37195	30541	4353	18	18
APR	42041	45276	36658	31251	4639	30	17
MAY	42116	45061	37623	31882	3971	28	18
JUN	43289	46674	37751	31904	4411	4	16
JUL	41322	44657	35239	30731	3985	15	17
AUG	41200	44201	36696	30698	4004	31	18
SEP	42726	45940	37958	31425	4047	2	18
OCT	42666	45644	38595	31845	4061	8	17
NOV	41862	44711	38733	30743	3932	4	17
DEC	39768	42853	33652	30458	3965	15	17

P-62-2N**120 Street northbound to King George Hwy westbound**

Month	ADT	AWT	ASAT	ASUN	PK Volume	Date	Hour
JAN	11608	13017	9309	6859	1605	13	8
FEB	12926	14291	10758	8269	1652	24	8
MAR	13221	14541	11139	8704	1731	30	8
APR	13052	14323	10876	8874	1752	14	8
MAY	13277	14526	11123	9185	1772	25	8
JUN	13753	15107	11395	9338	1697	28	7
JUL	12984	14338	10444	8755	1671	15	8
AUG	13060	14342	11000	8709	1678	31	8
SEP	13422	14727	11267	9051	1612	2	8
OCT	13237	14579	11180	8581	1569	7	8
NOV	13142	14337	11501	8811	1636	10	8
DEC	12323	13496	10186	8597	1610	3	8

P-62-2S**King George Hwy eastbound to 120 Street southbound**

Month	ADT	AWT	ASAT	ASUN	PK Volume	Date	Hour
JAN	10554	11588	9010	6927	1399	12	17
FEB	11805	12822	10199	8328	1416	16	17
MAR	12122	13112	10611	8680	1592	30	17
APR	11947	12853	10316	9050	1433	1	17
MAY	12227	13151	10753	9083	1579	7	18
JUN	12637	13668	10886	9230	1642	22	17
JUL	11944	12993	10069	8573	1453	6	17
AUG	11951	12914	10410	8677	1423	25	17
SEP	12438	13434	10943	8950	1487	27	17
OCT	12406	13366	10952	9060	1532	13	17
NOV	12202	13182	10785	8718	1566	23	18
DEC	11421	12258	10036	8621	1605	21	17

P-63-1**Rte 99 at the Campbell River Rd (8 Ave) overpass**

Northbound and Southbound

Month	ADT	AWT	ASAT	ASUN	PK Volume	Date	Hour
JAN	8612	8019	10685	9504	1005	31	15
FEB	10202	9478	12001	12020	1129	14	16
MAR	10917	10085	13100	12894	1138	21	14
APR	11676	10929	13483	13605	1094	4	15
MAY	12154	11417	13778	14213	1134	30	14
JUN	12856	12108	14729	14722	1154	27	14
JUL	14056	13307	15667	16193	1216	18	15
AUG	14155	13394	15803	16314	1239	29	17
SEP	12037	11131	13892	14709	1135	5	12
OCT	10527	9791	12233	12501	1100	24	15
NOV	9846	9122	11548	11767	1051	11	11
DEC	9091	8985	8869	9842	1016	28	12

P-64-1**Rte 99 south of Campbell River Rd (8 Ave) interchange**

Northbound and Southbound

Month	ADT	AWT	ASAT	ASUN	PK Volume	Date	Hour
JAN	13520	12975	15911	13852	1475	31	15
FEB	15897	15246	17525	17524	1741	14	14
MAR	16947	16166	19294	18505	1704	21	14
APR	18065	17388	19817	19701	1661	10	12
MAY	18818	18178	20258	20577	1636	21	15
JUN	19658	19046	21288	21086	1721	27	14
JUL	21347	20710	22666	23214	1808	11	14
AUG	21198	20567	22447	23104	1838	22	16
SEP	18294	17410	20059	20949	1595	5	12
OCT	16381	15645	18117	18322	1736	24	15
NOV	15399	14739	17036	17061	1745	11	11
DEC	14313	14493	13259	14470	1609	28	11

P-65-1**Rte 15 south of Second Avenue**

Northbound and Southbound

Month	ADT	AWT	ASAT	ASUN	PK Volume	Date	Hour
JAN	11668	11771	12147	10673	1095	13	15
FEB	13519	13713	13090	12979	1244	15	16
MAR	14449	14570	14576	13715	1320	19	17
APR	15119	15428	14562	14131	1282	8	17
MAY	15664	15894	15247	14934	1282	21	17
JUN	16473	16653	15722	16321	1692	13	15
JUL	16619	16874	15829	16132	1382	6	17
AUG	16532	16679	16203	16127	1310	13	17
SEP	15379	15467	15009	15306	1145	17	16
OCT	14023	14196	13553	13630	1175	8	16
NOV	13073	13216	12760	12674	1145	12	16
DEC	11951	12626	9717	10808	1083	29	12

P-67-3**Rte 91 east of No. 5 Road**

Eastbound and Westbound

Month	ADT	AWT	ASAT	ASUN	PK Volume	Date	Hour
JAN	n/a	n/a	n/a	n/a	n/a	n/a	n/a
FEB	n/a	n/a	n/a	n/a	n/a	n/a	n/a
MAR	n/a	n/a	n/a	n/a	n/a	n/a	n/a
APR	n/a	n/a	n/a	n/a	3729	29	18
MAY	38417	41131	33931	29333	3709	6	18
JUN	39378	42324	34327	29700	3759	10	18
JUL	37474	40494	31830	28017	3480	6	18
AUG	37747	40588	32956	28335	3426	11	18
SEP	39287	42229	34234	29630	3567	15	8
OCT	39150	41809	34966	30038	3653	14	18
NOV	38648	41389	34465	29125	3643	10	18
DEC	38336	40904	33506	30324	3569	17	18

P-67-8**Rte 99 south of Westminster Hwy overpass**

Northbound and Southbound

Month	ADT	AWT	ASAT	ASUN	PK Volume	Date	Hour
JAN	n/a	n/a	n/a	n/a	n/a	n/a	n/a
FEB	n/a	n/a	n/a	n/a	n/a	n/a	n/a
MAR	n/a	n/a	n/a	n/a	5075	31	8
APR	50827	54306	41933	42326	5070	14	8
MAY	53134	56566	45071	44040	5111	4	8
JUN	54974	58189	47708	46165	5253	10	8
JUL	55172	58443	47672	46320	5078	8	8
AUG	56745	59973	49807	47541	5056	19	8
SEP	53279	56368	47080	44034	5163	10	8
OCT	46464	49454	39906	38075	4804	20	8
NOV	44979	48101	38117	36229	4748	9	8
DEC	43204	46384	35617	34889	4582	15	8

P-68-8**Rte 99 north of Steveston overpass**

Northbound and Southbound

Month	ADT	AWT	ASAT	ASUN	PK Volume	Date	Hour
JAN	n/a	n/a	n/a	n/a	n/a	n/a	n/a
FEB	n/a	n/a	n/a	n/a	n/a	n/a	n/a
MAR	n/a	n/a	n/a	22794	3781	25	17
APR	30519	33294	23926	23240	3793	5	17
MAY	31509	34292	25326	23778	3782	19	17
JUN	32740	35635	26567	24441	3856	11	17
JUL	32323	35121	26166	24491	3795	13	17
AUG	33026	35680	27200	25582	3685	24	17
SEP	32406	35108	26752	24547	3869	24	17
OCT	31361	34246	25206	23089	3968	25	17
NOV	30566	33516	24157	22227	3836	19	17
DEC	29006	31821	22294	21641	3740	20	17

