

SUMMER TRAFFIC VOLUMES


FOR YEARS

1963 TO 1966

ON PROVINCIAL HIGHWAYS

IN

BRITISH COLUMBIA



DEPARTMENT OF HIGHWAYS

**HON. P. A. GAGLARDI
MINISTER**

**D. D. GODFREY
CHIEF ENGINEER**

**J. H. HARDING
SR. TRAFFIC ENGINEER**

P R E F A C E

This publication contains a summary of the traffic volumes taken in British Columbia during the years 1963, 1964, 1965 and 1966. A good coverage of all numbered highways in the Province is presented. The data obtained has been compiled as Average Daily Traffic Volumes for July-August period of the year except for a few locations where the month is noted beside the count.

A SHORT COUNT OF AT LEAST 24 HOURS DURATION IS COMPARED TO THE COUNT FOR THE SAME PERIOD AT A PERMANENT COUNT STATION AND EXPANDED TO A JULY-AUGUST AVERAGE DAILY TRAFFIC VOLUME. THE ACCURACY OF THESE RESULTS DEPENDS UPON THE LOCATION OF THE PERMANENT COUNT STATION IN RELATION TO THE SHORT COUNT STATION AND THE CORRELATION OF DEFINED TRAFFIC PATTERNS.

Section I contains tables of hourly variation of 24 hour traffic, and of daily variation of traffic during the week.

Section II contains a tabulation of vehicular traffic volumes taken on main highways and feeder roads to those highways throughout the Province. The tabulation is by numbered highways. Each count is identified by a station number, the first part of which indicates the District in which the count was obtained, the second part identified it from other stations in the district, and the third part identifies the highway number. For example: "12-25-1" is in Esquimalt District, count number 25 and on Highway Number 1.

Note that the Permanent Counter Installations are identified in a different manner. For example: "P-12-1" means Permanent Counter in Esquimalt District and counter number 1.

Also please note that the Classified Highway Reference Number refers to the classified road or highway on which the traffic count is located.

Section III contains a summary of vehicular traffic volumes taken at Permanent Counters located at strategic points throughout the Province. These have been correlated as A.D.T., A.W.T., and A.W.D.T. for the month concerned.

Section IV contains traffic flow maps. These traffic flow maps show traffic volumes in red. The areas covered by the maps are: Southern Vancouver Island, Northern Vancouver Island, Fraser Valley, Central and Southern Interior of the Province, and Northern Interior of the Province.

Traffic count terminology used is as follows:

<u>A.T.R.:</u>	"Automatic Traffic Recorder" is the term applied to the automatic recording counters used during the survey. These counters record every 15 minutes and total on the hour.
<u>Junior Counter:</u>	Is the term applied to the non-recording or cumulative type of counter used during the survey. These counters have no timing devices.
<u>P:</u>	"Permanent Counter" consists of automatic traffic recorder similar to the A.T.R. It operates on 110 volt A.C. power and uses a magnetic or loop type vehicle detection system. It totals Hourly and records continuously.
<u>C.S.:</u>	"Control Stations" are traffic counts taken at strategically located control points for a minimum period of seven days. The location of these control stations is such that the count could be assumed to have a fluctuation pattern common to all roads in the area.
<u>S.C.:</u>	"Short Counts" are traffic counts taken with A.T.R. counters or Junior counters for a period of not less than 24 hours. Majority of counts recorded are of this type.
<u>A.D.T.:</u>	"Average Daily Traffic" includes Sunday to Saturday inclusive.
<u>A.W.T.:</u>	"Average Weekday Traffic" includes Monday to Friday inclusive.
<u>A.W.D.T.:</u>	"Average Weekend Daily Traffic" includes Saturday and Sunday only.
*	Indicates a new station or location this year.
**	Indicates a station on a Feeder Road or Highway.
---	Indicates no count obtained due to machine failure or some other cause.
....	Indicates no count scheduled.

Vehicular Volumes: Include all motorized vehicles with the exception of some of the lighter ones such as motorcycles. Every two axles passing over a count detector is recorded as one vehicle. No deduction was made to allow for the overcount made by vehicles with more than two axles.

Note: It must be emphasized that these counts should not be interpreted too freely as some counts may be too heavy or too light due to vagaries of mechanical and electrical tabulating equipment and vandalism to the detectors. Another factor giving results which could be misleading, is the exact location at which the count was taken. It was sometimes impossible to avoid obtaining a count which was greatly influenced by a purely local condition. However, inaccuracies have been eliminated as far as possible. The reader is urged to get in touch with the Senior Traffic Engineer should help be needed for interpreting or comparing counts.

I N D E X

<u>Highway Number</u>		<u>Page</u>
	<u>Section I</u>	
	Hourly Traffic Distribution Table	1
	Weekly Traffic Distribution Table	2
	Hourly Traffic Distribution Diagrams	3
	Weekly Traffic Distribution Diagrams	4
	<u>Section II</u>	
	Vehicular Traffic Volume Summary	5
1	Trans-Canada Highway, Victoria to Malahat	6
1	Trans-Canada Highway, Malahat to Duncan	7
1	Trans-Canada Highway, Duncan to Chemainus	8
1	Trans-Canada Highway, Chemainus to Nanaimo	9
1	Trans-Canada Highway, Nanaimo to West Vancouver	10
1	Trans-Canada Highway, West Vancouver to Hope	11
1	Trans-Canada Highway, Hope to Spences Bridge	12
1	Trans-Canada Highway, Spences Bridge to Kamloops	13
1	Trans-Canada Highway, Kamloops to Salmon Arm	14
1	Trans-Canada Highway, Salmon Arm to Rogers Pass	15
1	Trans-Canada Highway, Rogers Pass to Yoho National Park	16
1 B.C.	Fraser Highway, Whalley to Aldergrove	17
1 B.C.	Fraser Highway, Aldergrove	18
1A	Island Highway, Victoria to Langford	19
1A	Island Highway, Langford	20

I N D E X

Highway Number		Page
2	Dawson Creek-Tupper Highway, Dawson Creek to Tupper	21
3	Southern Trans-Canada Highway, Hope to Keremeos	22
3	Southern Trans-Canada Highway, Keremeos to Rock Creek	23
3	Southern Trans-Canada Highway, Rock Creek to Christina Lake	24
3	Southern Trans-Canada Highway, Christina Lake to Salmo	25
3	Southern Trans-Canada Highway, Salmo to Creston	26
3	Southern Trans-Canada Highway, Creston to Cranbrook	27
3	Southern Trans-Canada Highway, Cranbrook to Crowsnest	28
3A	Old Southern Trans-Canada Highway, Keremeos to Osoyoos	29
3A	Kinnaird-Nelson-Creston Highway, Kinnaird to Nelson	30
3A	Kinnaird-Nelson-Creston Highway, Nelson to Creston	31
4	Alberni Highway, Parksville to Sproat Lake	32
4	Tofino Road, Sproat Lake	33
5	Princeton-Kamloops Highway, Princeton to Kamloops	34
5	Princeton-Kamloops Highway, Kamloops	35
5	North Thompson Highway, Kamloops to Little Fort	35
5	North Thompson Highway, Little Fort to Birch Island	36
6	Nelson-Nelway Highway, Nelway to Nelson	37
6	Kinnaird-Nelson-Creston Highway, Nelson to South Slokan	37
6	Vernon-Slocan Highway, South Slocan to Nakusp	38
6	Vernon-Slocan Highway, Nakusp to Vernon	39
7	Lougheed Highway, Burnaby to Port Coquitlam	40

I N D E X

<u>Highway Number</u>		<u>Page</u>
7	Lougheed Highway, Port Coquitlam to Mission	41
7	Lougheed Highway, Mission to Agassiz	42
7A	Barnet Highway, Burnaby to Port Coquitlam	43
8	Merritt-Spences Bridge Highway, Merritt to Spences Bridge	44
9	Rosedale-Agassiz Highway, Rosedale	45
9	Lougheed Highway and Harrison Hot Springs Road, Agassiz	45
10	New McLellan Road, Langley City to King George Highway	46
10	Beaubien Road, west of King George Highway	46
10	Ladner Trunk Road, Scott Road to Ladner	47
11	Huntingdon-Mission Highway, Mission to Huntingdon	48
12	Lytton-Lillooet Highway, Lytton	49
12	Lillooet-Cache Creek Highway, Lillooet to Cache Creek	49
14	Island Highway and West Coast (Sooke Road), View Royal to Sooke	50
15	Pacific Highway, Cloverdale	51
16	Northern Trans-Provincial Highway, Prince Rupert to Terrace	52
16	Northern Trans-Provincial Highway, Terrace to Telkwa	53
16	Northern Trans-Provincial Highway, Telkwa to Burns Lake	54
16	Northern Trans-Provincial Highway, Burns Lake to Prince George	55
16	Northern Trans-Provincial Highway, Prince George	56
17	Patricia Bay Highway, Victoria to Sidney	57
17	Patricia Bay Highway, Sidney to Swartz Bay	58

I N D E X

Highway Number		Page
17	Tsawwassen Highway, Tsawwassen to Ladner	58
17	Tsawwassen Highway, Ladner	59
17A	West Saanich Road-Wain Road, Royal Oak to Swartz Bay	60
18	Cowichan Lake Road, Duncan to Cowichan Lake	61
19	Island Highway, Nanaimo to Parksville	62
19	Island Highway, Parksville to Courtenay	63
19	Island Highway, Courtenay to Roberts Creek	64
22	Paterson-Rossland-Trail Highway, Rossland to Tadanac	65
25	Kitimat Highway, Terrace to Kitimat	66
93	Elko-Rossville Highway, Rossville to Elko	67
93	Southern Trans-Canada Highway, Elko to Fort Steele	67
93	Fort Steele Junction-Wasa Highway, Fort Steele to Wasa	68
93	Kootenay-Columbia Highway, Wasa to Invermere	68
93	Kootenay-Columbia Highway, Invermere to Radium	69
93	Radium-Mt. Eisenhower Junction Highway, Radium to Hot Springs	69
95	Yahk-Kingsgate Highway, Kingsgate to Curzon	70
95	Southern Trans-Canada Highway, Curzon to Fort Steele	70
95	Southern Trans-Canada Highway, Fort Steele	71
95	Fort Steele Junction-Wasa Highway, Fort Steele to Wasa	71
95	Kootenay-Columbia Highway, Wasa to Invermere	71
95	Kootenay-Columbia Highway, Invermere to Golden	72
95	Kootenay-Columbia Highway, Golden	73

I N D E X

Highway Number		Page
95A	Kootenay-Columbia Highway, Cranbrook to Ta Ta Creek	74
97	Osoyoos-Oroville Highway, Osoyoos	75
97	Old Southern Trans-Canada Highway, Osoyoos to Kaleden	75
97	Okanagan Highway, Kaleden to Kelowna	76
97	Okanagan Highway, Kelowna to Vernon	77
97	Okanagan Highway, Vernon	78
97	Kamloops-Vernon Highway, Vernon	78
97	Kamloops-Vernon Highway, Vernon to Monte Creek	79
97	Trans-Canada Highway, Monte Creek to Kamloops	79
97	Trans-Canada Highway, Kamloops to Cache Creek	80
97	Cariboo Highway, Cache Creek to Clinton	80
97	Cariboo Highway, Clinton to 150 Mile House	81
97	Cariboo Highway, 150 Mile House to Marguerite	82
97	Cariboo Highway, Marguerite to Prince George	83
97	Prince George Bypass, Prince George	84
97	John Hart-Peace River Highway, Prince George	84
97	John Hart-Peace River Highway, Prince George to Dawson Creek	85
97	Alaska Highway, Dawson Creek to Beatton River	86
97	Alaska Highway, Beatton River to Wonowon	87
97A	Okanagan Highway, Vernon to Enderby	88
97A	Okanagan Highway, Enderby to Tomkinson Corner	89
97A	Mara Lake Road, Tomkinson Corner to Sicamous	89

I N D E X

Highway Number		Page
97B	Okanagan Highway, Tomkinson Corner to Salmon Arm	90
99	King George Highway, White Rock to Whalley	91
99	King George Highway, Whalley to Pattullo Bridge	92
99	Kingsway-Stanley Park Roadway-Marine Drive-Taylor Way- Trans-Canada Highway, Pattullo Bridge to West Vancouver	92
99	Kingsway-Stanley Park Roadway-Marine Drive-Taylor Way- Trans-Canada Highway, West Vancouver	93
99	Garibaldi Highway, Horseshoe Bay to Squamish	94
101	Sunshine Coast Highway, Langdale to Lund	95
401	Trans-Canada Highway, West Vancouver to Second Narrows Bridge	96
401	Trans-Canada Highway, Vancouver to Burnaby	97
401	Trans-Canada Highway, Burnaby to Surrey	98
401	Trans-Canada Highway, Surrey to Abbotsford	99
401	Trans-Canada Highway, Abbotsford to Chilliwack	100
401	Trans-Canada Highway, Chilliwack to Rosedale	101
499	Deas Tunnel Throughway, White Rock to Ladner	102
499	Deas Tunnel Throughway, Ladner to Richmond	103
499	Deas Tunnel Throughway, Richmond	104
	Cariboo Highway, Prince George	105
	Marine Drive and Dollarton Highway, North and West Vancouver	106
	Marine Drive and Dollarton Highway, West Vancouver	107
	Salt Spring Island, Ganges	108

I N D E X

<u>Highway Number</u>	<u>Page</u>
University of British Columbia, Endowment Lands	109
Kaslo Road, Balfour to Kaslo	110
Grandview-Douglas Highway, Burnaby	111
 <u>Section III</u>	
Permanent Traffic Counts	112
Permanent Stations P-5-1, P-7-1, P-9-1	113
Permanent Stations P-10-1 E&W, P-11-1, P-11-2 E&W	114
Permanent Stations P-12-1, P-14-1, P-16-1	115
Permanent Stations P-18-1, P-23-1, P-26-1	116
Permanent Stations P-30-1, P-33-1, P-33-2	117
Permanent Stations P-35-1, P-41-1	118
 <u>Section IV</u>	
Traffic Flow Maps	119
1. Southern Vancouver Island	
2. Northern Vancouver Island	
3. Fraser Valley	
4. Central and Southern British Columbia	
5. Northern British Columbia	

SECTION I

DISTRIBUTION TABLES AND DIAGRAMS.

Hourly and daily traffic distributions by percent are given in the following tables for four different areas in British Columbia.

Hour of Day	Vancouver Island Region	Fraser Valley Region	Central & Southern British Columbia Region	Northern British Columbia Region
12 a.m.- 1 a.m.	1.5	1.8	1.1	1.3
1 a.m.- 2 a.m.	0.8	1.2	0.9	0.9
2 a.m.- 3 a.m.	0.5	0.7	0.6	0.7
3 a.m.- 4 a.m.	0.3	0.4	0.4	0.6
4 a.m.- 5 a.m.	0.3	0.4	0.4	0.8
5 a.m.- 6 a.m.	0.5	0.7	0.6	1.4
6 a.m.- 7 a.m.	1.3	1.9	1.2	2.2
7 a.m.- 8 a.m.	3.4	4.8	2.2	3.5
8 a.m.- 9 a.m.	3.3	4.0	3.5	4.7
9 a.m.-10 a.m.	4.1	4.3	5.4	6.3
10 a.m.-11 a.m.	5.5	5.2	6.9	7.1
11 a.m.-12 p.m.	6.2	5.7	8.0	7.6
12 p.m.- 1 p.m.	6.3	5.6	7.6	7.3
1 p.m.- 2 p.m.	7.0	6.1	8.0	7.2
2 p.m.- 3 p.m.	7.6	6.7	8.4	7.9
3 p.m.- 4 p.m.	7.7	6.9	8.4	7.4
4 p.m.- 5 p.m.	8.1	8.0	8.0	6.5
5 p.m.- 6 p.m.	7.5	7.6	6.9	6.1
6 p.m.- 7 p.m.	6.3	6.3	5.5	5.4
7 p.m.- 8 p.m.	6.2	6.0	4.9	4.7
8 p.m.- 9 p.m.	5.5	5.4	4.1	3.7
9 p.m.-10 p.m.	4.4	4.3	3.1	2.9
10 p.m.-11 p.m.	3.2	3.4	2.3	2.2
11 p.m.-12 a.m.	<u>2.5</u>	<u>2.6</u>	<u>1.6</u>	<u>1.6</u>
24 Hour Total	100.0%	100.0%	100.0%	100.0%

The above distribution is an average for the entire region.
Distribution at specific locations will differ from that shown above.

VANCOUVER ISLAND REGION

Days of Week	Percentage of Total Weekly Flow	Percentage of Average Daily Traffic
Sunday	17.9	125.3
Monday	12.8	89.6
Tuesday	12.2	85.4
Wednesday	13.0	91.0
Thursday	13.2	92.4
Friday	15.2	106.4
Saturday	15.7	109.9

FRASER VALLEY REGION

Sunday	17.5	122.5
Monday	13.4	93.8
Tuesday	12.8	89.6
Wednesday	12.7	88.9
Thursday	12.8	89.6
Friday	15.2	106.4
Saturday	15.6	109.2

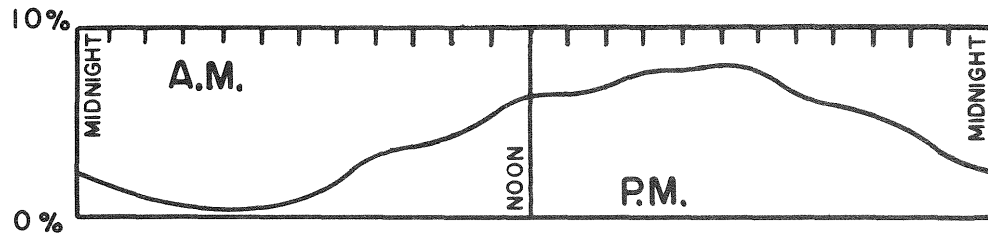
CENTRAL and SOUTHERN B.C. REGION

Sunday	17.4	121.8
Monday	13.2	92.4
Tuesday	12.5	87.5
Wednesday	12.5	87.5
Thursday	13.0	91.0
Friday	15.0	105.0
Saturday	16.4	114.8

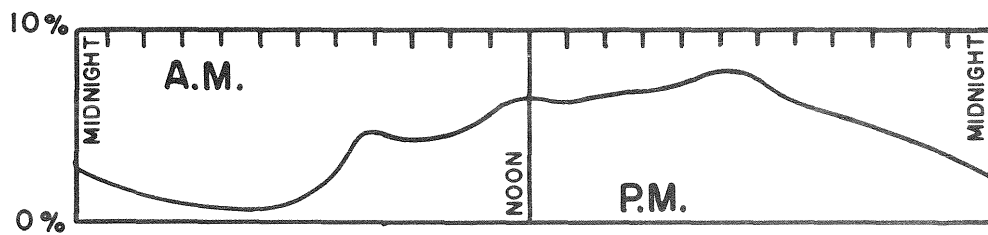
NORTHERN B.C. REGION

Sunday	16.8	117.6
Monday	13.0	91.0
Tuesday	13.3	93.1
Wednesday	12.6	88.2
Thursday	12.7	88.9
Friday	15.7	109.9
Saturday	15.9	111.3

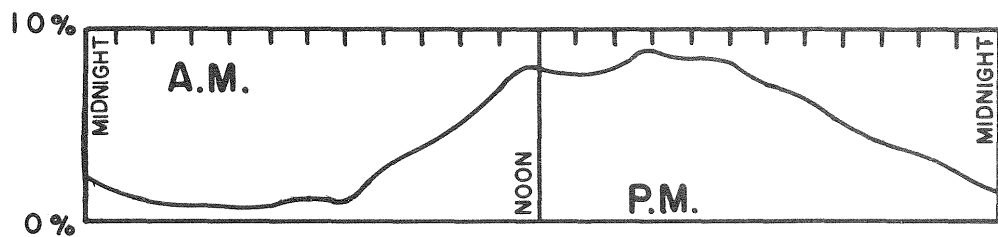
HOURLY TRAFFIC DISTRIBUTION DIAGRAMS



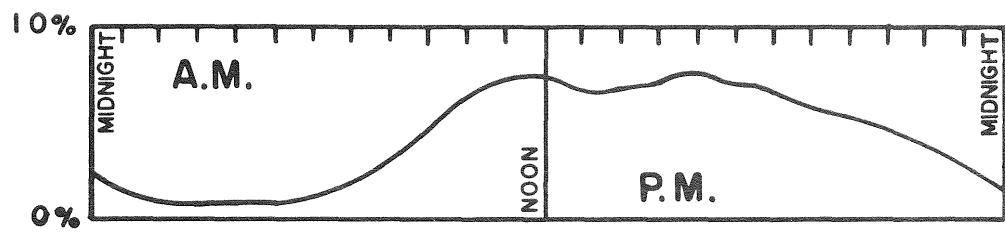
VANCOUVER ISLAND REGION



FRASER VALLEY REGION

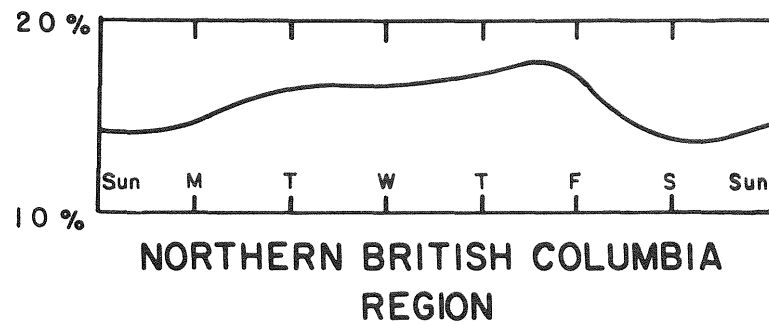
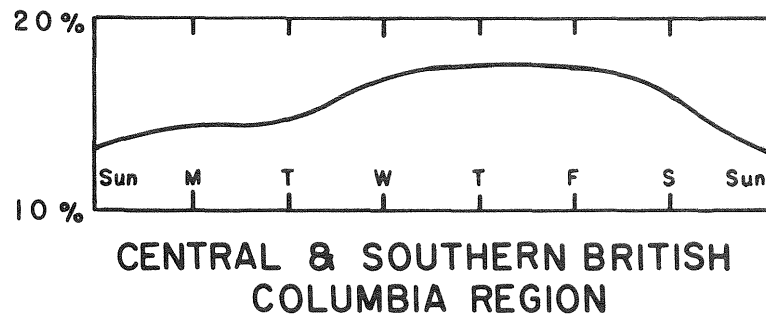
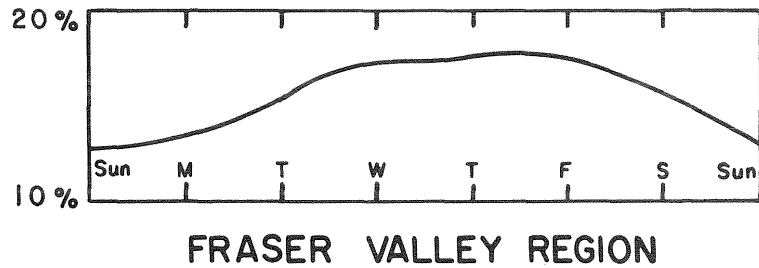
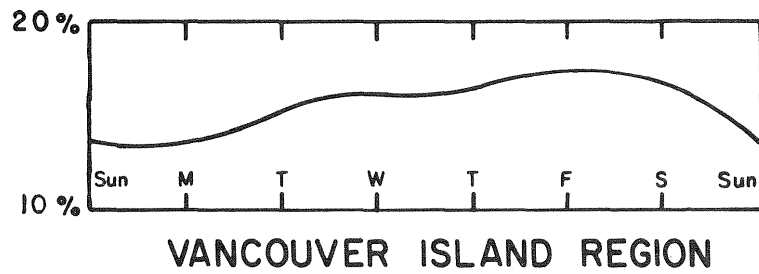


CENTRAL & SOUTHERN BRITISH
COLUMBIA REGION



NORTHERN BRITISH COLUMBIA
REGION

WEEKLY TRAFFIC DISTRIBUTION DIAGRAMS



SECTION II

VEHICULAR TRAFFIC VOLUME SUMMARY

AUTOMATIC TRAFFIC RECORDER
VOLUME COUNTS

HIGHWAY NUMBER 1
TRANS-CANADA HIGHWAY
(Victoria to Yoho National Park)

Station No.	Location Description	Class. Hwy. Ref. No.	July-August			
			1963	1964	1965	1966
31-8 N & S - 1 & 17	100 yards north of Boleskine Street in Saanich	228R	26,155	30,675	30,045	32,605
31-9 N & S - 17	**Patricia Bay Highway 0.1 mile north of Trans-Canada Highway and south of Carey Road in Saanich	212R	16,880	19,375	19,115	20,000
31-10-1	0.1 mile west of Harriet Road in Saanich	228R	14,530	---	14,600	16,370
P-12-1	0.4 miles west of Helmcken Road and 0.7 miles east of Thetis Lake Interchange		12,751	12,245	14,671	15,471
12-23-1A	**Island Highway 0.3 miles east of Trans-Canada Highway at Thetis Lake Interchange		7,375	9,565	10,785	11,105
12-24-1A & 14	**Island Highway 0.1 mile west of Trans-Canada Highway at Thetis Lake Interchange		13,445	13,775	14,350	14,895
12-25-1	0.1 mile west of Thetis Lake Interchange		7,075	8,055	---	10,605
12-26-1	0.1 mile south of Island Highway at Langford Lake		4,380	3,900	5,440	5,775
12-27-1A	**Island Highway 0.1 mile south of Trans-Canada Highway at Langford Lake		1,455	730	1,020	---
C.S.12-19-1	0.2 miles north of Island Highway at Langford Lake		6,250	5,770	6,900	8,045

HIGHWAY NUMBER 1
TRANS-CANADA HIGHWAY
(Victoria to Yoho National Park)

Station No.	Location Description	Class.	1963	July-August		1966
		Hwy. Ref. No.		1964	1965	
12-7-1	0.4 miles south of southern Shawnigan Lake Road on Malahat		4,495	4,845	---	5,280
12-9	**Shawnigan Lake Road 0.1 mile west of Trans-Canada Highway on Malahat		565	635	480	475
12-8-1	0.4 miles north of southern Shawnigan Lake Road on Malahat		4,110	---	4,420	5,235
12-10-1	0.1 mile south of southern Mill Bay Road at Sandy Beach Park		3,575	4,445	3,860	4,245
12-12-1	100 yards south of northern Mill Bay Road at Mill Bay		---	4,370	3,830	4,685
12-11	**Mill Bay Road 0.2 miles east of Trans-Canada Highway at Mill Bay		940	1,390	985	1,100
12-14	**Shawnigan-Mill Bay Road 0.2 miles west of Trans-Canada Highway at Mill Bay		675	885	1,120	900
12-13-1	0.1 mile north of Shawnigan- Mill Bay Road at Mill Bay		---	5,125	5,200	4,840
12-15-1	0.1 mile south of Cowichan Bay Road - Shawnigan Lake Road Junction		3,730	4,840	4,310	5,630
12-16	**Shawnigan Lake Road 100 yards west of Trans-Canada Highway		810	865	920	960
12-17	**Cowichan Bay Road 0.3 miles east of Trans-Canada Highway		385	355	475	585
12-18-1	0.1 mile north of Cowichan Bay Road - Shawnigan Lake Road Junction		3,630	5,180	4,845	6,655

HIGHWAY NUMBER 1
TRANS-CANADA HIGHWAY
(Victoria to Yoho National Park)

Station No.	Location Description	Class.	1963	July-August		1966
		Hwy. Ref. No.		1964	1965	
8-12-1	0.7 miles south of Cowichan Bay Road, two miles south of Duncan		4,935	5,775	6,535	7,505
8-13	**Cowichan Bay Road 0.2 miles east of Trans-Canada Highway		1,155	1,085	1,665	1,670
C.S. 8-1-1	100 yards north of Cowichan River Bridge at Duncan	281R	7,924	8,130	9,115	---
8-32	**Maple Bay Road 3.4 miles east of Trans-Canada Highway at Duncan	36B	1,095	1,105	1,055	1,440
8-36	**Herd Road 0.2 miles west of Trans-Canada Highway	247R	1,430	1,395	1,605	2,065
8-5-1	0.1 mile south of Somenos-Chemainus Road Junction at Railway Overpass	168R	4,740	5,845	6,175	5,980
8-22-1	100 yards south of Mount Sicker Road	168R	4,600	5,895	5,735	7,245
8-23-1A	**Mount Sicker Road 100 yards east of Trans-Canada Highway	248R	1,625	2,375	1,810	2,555
8-35-1A	**Chemainus Road 0.1 mile south of Crofton Road at Pinsons Corner	248R	2,040	2,785	2,710	3,310
8-34	**Crofton Road 0.1 mile east of Chemainus Road at Pinsons Corner	248R	2,295	3,250	3,175	3,640
8-33-1A	**Chemainus Road 0.1 mile north of Crofton Road at Pinsons Corner	169B	1,275	1,515	1,645	1,840

HIGHWAY NUMBER 1
TRANS-CANADA HIGHWAY
(Victoria to Yoho National Park)

Station No.	Location Description	Class. Hwy. Ref. No.	July-August			
			1963	1964	1965	1966
8-24-1	100 yards north of Mount Sicker Road	168R	3,325	5,865	4,960	5,240
8-31	**Henry Road 0.2 miles east of Trans-Canada Highway		2,005	2,330	2,420	2,220
8-6-1	0.1 mile south of Chemainus Road south of Ladysmith	335R	3,670	3,685	4,345	4,535
8-16-1A	**Chemainus Road 100 yards east of Trans-Canada Highway, south of Ladysmith	176B	2,005	1,940	1,940	2,250
8-25	**Bayview Road 0.3 miles north of Trans-Canada Highway at Ladysmith		1,590	1,670	1,740	1,795
8-26-1	0.5 miles north of Bayview Road at Ladysmith	335R	4,715	4,635	5,400	5,630
8-28	**First Avenue 100 feet south of Trans-Canada Highway at Ladysmith		1,815	2,205	2,190	2,280
8-7-1	0.1 mile north of First Avenue at Ladysmith	335R	6,095	6,105	7,470	7,010
8-8-1	100 yards south of Cedar Road, south of Nanaimo Airport		4,800	5,025	---	6,730
8-29	**Cedar Road 100 yards east of Trans-Canada Highway, south of Nanaimo Airport		1,385	975	905	660
C.S. 8-10-1	1.0 mile south of Cedar Road, three miles south of Nanaimo		5,362	5,575	6,640	6,770

HIGHWAY NUMBER 1
TRANS-CANADA HIGHWAY
(Victoria to Yoho National Park)

Station No.	Location Description	Class. Hwy. Ref. No.	July-August			
			1963	1964	1965	1966
8-30	**Cedar Road 0.1 mile east of Trans-Canada Highway, three miles south of Nanaimo		4,635	3,775	4,260	4,690
8-11-1	0.2 miles north of Cedar Road, three miles south of Nanaimo		7,560	8,685	10,300	11,095
20-5-1	On the George Pearson Bridge in Nanaimo	224R	21,400	23,135	23,580	26,250
20-7-19	**Island Highway (Terminal Avenue) 50 feet north of Trans-Canada Highway (Stewart Avenue) in Nanaimo	224R	17,970	17,760	17,255	19,515
20-6 N & S-1	Stewart Avenue 0.15 miles north of Island Highway (Terminal Avenue) in Nanaimo	340R	5,550	5,150	6,755	6,695
24-18-1	0.1 mile north of Marine Drive at Horseshoe Bay	329R	4,780	5,150	8,765	6,525
24-1	**Marine Drive 0.2 miles south of Trans-Canada Highway at Horseshoe Bay		1,800	2,075	2,585	2,180
24-17-99	**Garibaldi Highway 0.5 miles north of Trans-Canada Highway at Horseshoe Bay	289R	2,520	2,545	3,115	---
24-19-1 & 99	0.1 mile east of Garibaldi Highway at Horseshoe Bay	329R	7,535	8,160	9,245	11,980
24-20-1 & 99	0.2 miles west of Cypress Creek	329R	---	9,295	---	12,000

NOTE: North Vancouver (24) counts influenced by First Narrows Bridge closures when recorded in 1963.

HIGHWAY NUMBER 1
TRANS-CANADA HIGHWAY
(Victoria to Yoho National Park)

Station No.	Location Description	Class. Hwy. Ref. No.	July-August			
			1963	1964	1965	1966
24-15-1 & 99	0.3 miles west of Hollyburn Chairlift Road	329R	8,965	10,825	10,695	13,495
C.S. 24-21-1 & 99	0.6 miles east of Hollyburn Chairlift Road	329R	10,849	12,820	13,665	15,070
24-16-1 & 99	0.1 mile west of Taylor Way	329R	16,355	18,965	17,200	18,585
24-5 N & S 1 B.C. & 99	**Taylor Way, 0.1 mile south of Trans-Canada Highway	250R	15,140	17,285	18,200	19,595
	See Highway No. 401					
5-17-1 B.C. & 9	**Rosedale - Agassiz Highway between Trans-Canada Highway #401 and Yale Road East #1 B.C.		905	2,130	2,290	2,570
5-19-1 B.C.	**Yale Road East #1 B.C., 0.1 mile west of Rosedale- Agassiz Highway		1,710	1,760	1,850	1,840
5-18-1	0.5 miles east of Rosedale- Agassiz Highway #9		7,810	8,210	10,510	9,725
P-5-1	150 feet west of Lorenzetti Creek and 11.3 miles east of Rosedale - Agassiz Highway		8,185	8,506	8,143	9,820
41-1-1	0.5 miles west of Southern Trans-Canada Highway at Hope		12,290	10,555	10,595	---
41-2-3	**Southern Trans-Canada Highway 0.4 miles east of Trans-Canada Highway at Hope	179R	---	4,740	3,975	4,635
41-3-1	0.1 mile north of Southern Trans-Canada Highway at Hope (at North End of Overpass)	180R	9,900	10,195	10,335	12,315

NOTE: North Vancouver (24) counts influenced by First Narrows Bridge closures when recorded in 1963.

HIGHWAY NUMBER 1
TRANS-CANADA HIGHWAY
(Victoria to Yoho National Park)

Station No.	Location Description	Class. Hwy. Ref. No.	July-August			
			1963	1964	1965	1966
41-15-1	0.4 miles south of Canyon Motor Hotel, south of Yale		4,110	5,595	6,185	7,275
41-16-1	0.4 miles south of Alexandra Bridge		3,535	3,805	---	---
P-41-1	0.2 miles north of North Portal of China Bar Tunnel		3,068	3,649	4,192	4,815
41-17-1	0.3 miles north of Jackass Inn at Falls Creek north of Boston Bar		3,250	3,110	4,010	---
41-14-1	100 yards south of southern junction to Lytton	106R	3,675	3,595	4,575	---
41-18	**Southern Lytton Junction Road 75 yards west of Trans-Canada Highway	107R	1,180	1,070	1,050	1,340
18-7-12	**Lytton-Lillooet Highway 1.2 miles north of Thompson River Bridge at Lytton		435	540	480	---
41-8	**Northern Lytton Junction Road 100 yards west of Trans-Canada Highway	108R	625	690	655	640
41-7-1	100 yards north of northern junction to Lytton	106R	3,470	3,525	3,450	5,445
41-25-1	0.3 miles south of southern Trans-Canada Highway Business Route Junction to Spences Bridge		3,410	3,480	3,975	5,550
41-10-8	**Merritt-Spences Bridge Highway 0.1 mile east of Trans-Canada Highway Business Route at Old Bridge at Spences Bridge		550	475	680	685

HIGHWAY NUMBER 1
TRANS-CANADA HIGHWAY
(Victoria to Yoho National Park)

Station No.	Location Description	Class.	1963	July-August		1966
		Hwy. Ref. No.		1964	1965	
18-8-1	0.3 miles north of Merritt- Spences Bridge Highway at Spences Bridge		---	3,285	3,520	*5,005
C.S. 18-9-1	2.5 miles south of southern junction to Ashcroft		3,123	3,350	---	5,515
18-11	**Northern Ashcroft Junction Road 0.1 mile east of Trans- Canada Highway		1,890	1,740	1,815	1,730
18-2-1	0.1 mile north of northern junction of Ashcroft		4,630	4,970	5,200	7,400
18-4-97	**Cariboo Highway 1.0 mile north of Trans-Canada Highway at Cache Creek		2,615	3,025	3,105	*3,460
18-3-1 & 97	1.2 miles east of Cariboo Highway at Cache Creek		3,035	3,600	---	4,370
16-9-1 & 97	0.7 miles west of Savona Bridge		---	4,005	4,330	4,545
16-5-1 & 97	0.1 mile west of Princeton- Kamloops Highway west of Kamloops		3,570	4,020	5,275	5,700
16-4-5	**Princeton-Kamloops Highway 1.5 miles south of Trans-Canada Highway west of Kamloops		1,435	1,440	1,880	1,755
16-1-1 & 97	0.1 mile east of Princeton - Kamloops Highway west of Kamloops	299R	--	5,320	6,735	7,440
16-7 N & S	**Fortune Drive at the north end of Overlander Bridge	321R	16,145 (June)	---	23,490 (June)	22,495 (June)

HIGHWAY NUMBER 1
TRANS-CANADA HIGHWAY
(Victoria to Yoho National Park)

Station No.	Location Description	Class.	1963	July-August		
		Hwy. Ref. No.		1964	1965	1966
16-2-5	**North Thompson Highway 3.0 miles north of South Thompson River Bridge		1,375	2,225	2,735	2,675
16-3-1 & 97	2.5 miles east of Victoria Street in Kamloops		6,105 (June)	7,365	8,025 (June)	*9,825
P-16-1	2.81 miles west of Kamloops - Vernon Highway at Monte Creek		4,056	4,282	4,928	5,620
32-3-97	**Kamloops - Vernon Highway, 2.0 miles south of Trans-Canada Highway at Monte Creek		1,610	1,560	1,625	1,630
16-11-1	0.2 miles east of Kamloops - Vernon Highway at Monte Creek		2,415	2,925	3,140	---
32-5-1	0.4 miles west of Anglemont Road at Squilax		3,640	---	3,935	3,845
32-15	**Anglemont Road 100 yards north of Bridge at Squilax		1,460	1,450	1,290	1,335
32-6-1	0.6 miles east of Anglemont Road at Squilax		2,780	2,920	2,940	3,200
32-1-1	0.1 miles west of Salmon River Road west of Salmon Arm	325R	4,495	4,780	4,980	5,620
32-2	**Salmon River Road 0.2 miles south of Trans-Canada Highway west of Salmon Arm	304R	1,095	1,485	1,510	1,370
32-8-1	0.1 mile east of Salmon River Road west of Salmon Arm	325R	5,425	5,780	5,860	6,000
32-10-1	0.1 miles west of Okanagan Highway #97B east of Salmon Arm	325R	---	4,315	6,880	6,760

HIGHWAY NUMBER 1
TRANS-CANADA HIGHWAY
(Victoria to Yoho National Park)

Station No.	Location Description	Class. Hwy. Ref. No.	July-August			
			1963	1964	1965	1966
32-11-97B	**Okanagan Highway #97B, 0.1 mile south of Trans-Canada Highway east of Salmon Arm	326R	2,565	2,750	2,655	2,405
32-9-1	0.1 miles north of Okanagan Highway #97B east of Salmon Arm	325R	5,565	6,415	---	---
29-5-1	1.0 mile west of east end of Sicamous Narrows Bridge		2,215	3,180	3,420	*3,425
29-6-97A	**Mara Lake Road, 1.0 mile south of Trans-Canada Highway at Sicamous		2,375	2,455	2,445	*3,265
29-7-1	1.0 mile east of Mara Lake Road at Sicamous		4,310	4,380	5,390	*6,160
29-1-1	At Craigellachie Bridge		3,540	3,485	4,885	5,590
29-2-1	At Columbia River Bridge west of Revelstoke	400R	4,730	4,930	6,055	7,220
29-3-23	**Big Bend Highway 2.0 miles north of Trans-Canada Highway at Revelstoke	401R	530	610	590	*525
29-4-23	**Arrowhead Road 100 yards north of Upper Illecillewaet Bridge south of Revelstoke		1,080	2,185	1,710	1,750
29-8-1	2.5 miles east of Big Bend Highway at Revelstoke		***5,190	***5,510	---	5,370
29-9-1	0.1 mile east of Woolsey Creek Bridge at Albert Canyon		***4,935	***4,305	4,960	5,145
	† Rogers Pass		3,929	3,880	3,993	4,627

***Volumes expanded from P-16-1 and Rogers Pass Park Counts.

† Information from Park Superintendent's Office Mount Revelstoke and Glacier National Parks.

HIGHWAY NUMBER 1
TRANS-CANADA HIGHWAY
(Victoria to Yoho National Park)

Station No.	Location Description	Class. Hwy. Ref. No.	July-August			
			1963	1964	1965	1966
6-9-1	0.2 miles west of Quartz Creek Bridge near Spruceville		***4,605	***4,650	---	---
6-10-1	0.3 miles west of western access to Donald		***4,580	***4,550	4,790	4,325
6-11	**Big Bend Highway, 1.7 miles north of Trans-Canada Highway east of Donald		415	555	470	400
6-12-1	0.1 mile east of Big Bend Highway east of Donald		---	***5,465	5,275	4,875
6-13-1	2.0 miles west of Kootenay Columbia Highway at Golden Weigh Scale	322R	3,900	5,675	7,275	*5,540
6-14-95	**Kootenay Columbia Highway 2.0 miles south of Trans-Canada Highway at Golden Weigh Scale and south of Golden		4,265	4,915	4,395	*1,970
6-15-1	1.2 miles east of Kootenay Columbia Highway at Golden Weigh Scale		3,810	3,820	5,150	5,115
6-16-1	2.3 miles west of western Yoho National Park Boundary		---	3,165	---	4,475

HIGHWAY NUMBER 1 B.C.
FRASER HIGHWAY
(Whalley to Abbotsford)

Station No.	Location Description	Class. Hwy. Ref. No.	July-August			
			1963	1964	1965	1966
10-9 N & S-99	**King George Highway 100 yards south of the Fraser Highway at Whalley	384R	15,590	12,945	14,140	16,945
C.S. 10-11 N & S-99	**King George Highway, 0.2 miles north of Fraser Highway at Whalley	384R	29,798	19,050	20,090	22,935
10-7E & W - 1 B.C.	0.3 miles east of King George Highway at Whalley	385R	16,300	7,820	8,670	7,645
10-6- 1 B.C.	0.1 mile west of Pacific Highway #15	385R	12,285	6,570	6,800	6,525
10-5-15	**Pacific Highway, 0.2 miles south of Fraser Highway	13R	3,460	3,220	3,550	3,555
10-4- 1 B.C.	0.1 mile east of Pacific Highway #15	385R	10,325	4,065	4,135	3,515
10-2- 1 B.C.	0.1 mile west of Kerr Road west of Langley City	262R	9,445	4,470	---	4,640
10-3-10	**New McLellan Road, 100 feet west of Carvolth Road west of Langley City	265R	6,860	6,085	6,400	5,345
10-1- 1 B.C.	1.0 mile east of New McLellan Road (56th Ave.) at Langley City	363R	12,580	5,665	7,955	5,835
5-14- 1 B.C.	0.2 miles west of Aldergrove-Bellingham Highway #13	262R	12,120	4,775	4,660	4,040
5-15-13	**Aldergrove-Bellingham Highway 100 feet south of Fraser Highway	77R	1,330	1,265	1,435	1,520

Note: 1964 Counts influenced by opening of Highway #401 over Port Mann Bridge in June, 1964.

HIGHWAY NUMBER 1 B.C.
FRASER HIGHWAY
(Whalley to Abbotsford)

Station No.	Location Description	Class. Hwy. Ref. No.	July-August			
			1963	1964	1965	1966
5-13- 1 B.C.	0.1 mile east of Aldergrove- Bellingham Highway #13	262R	14,375	5,315	5,410	4,885
C.S. 5-12- 1 B.C.	2.0 miles east of Jackman Road at Aldergrove	422R	11,980	4,760	5,520	3,935

Note: 1964 Counts influenced by opening of Highway #401 over Port Mann Bridge in June, 1964.

HIGHWAY NUMBER 1A
ISLAND HIGHWAY
(Victoria to Langford Lake)

Station No.	Location Description	Class.	1963	July-August		1966
		Hwy. Ref. No.		1964	1965	
12-20-1A	0.3 miles west of Craigflower and Admirals Road Junction	204R	8,940	10,485	12,190	13,175
12-23-1A	0.3 miles east of Trans-Canada Highway at Thetis Lake Interchange		7,375	9,565	10,785	11,105
P-12-1	**Trans-Canada Highway #1, 0.4 miles west of Helmcken Road and 0.7 miles east of Thetis Lake Interchange		12,751	12,245	14,671	15,471
12-25-1	**Trans-Canada Highway, 0.1 miles west of Thetis Lake Interchange		7,075	8,055	---	10,605
12-24-1A & 14	0.1 mile west of Trans-Canada Highway at Thetis Lake Interchange		13,445	13,775	14,350	14,895
12-5-1A & 14	0.4 miles east of West Coast Road at Colwood		12,155	12,935	15,100	15,365
12-4-14	**West Coast Road, 0.5 miles west of Island Highway at Colwood		7,895	8,175	9,555	*9,490
12-6-1A	0.2 miles north of West Coast Road at Colwood		---	5,535	6,160	6,120
12-27-1A	0.1 mile south of Trans-Canada Highway at Langford Lake		1,455	730	1,020	---
12-26-1	**Trans-Canada Highway, 0.1 mile south of Island Highway at Langford Lake		4,380	3,900	5,440	5,775

HIGHWAY NUMBER 1A
ISLAND HIGHWAY
(Victoria to Langford Lake)

Station No.	Location Description	Class.	July-August			
		Hwy. Ref. No.	1963	1964	1965	1966
C.S. 12-19-1**	Trans-Canada Highway 0.2 miles north of Island Highway at Langford Lake		6,250	5,770	6,900	8,045

HIGHWAY NUMBER 2
DAWSON CREEK - TUPPER HIGHWAY
(Dawson Creek to Provincial Boundary)

Station No.	Location Description	Class.	1963	July-August		
		Hwy. Ref. No.		1964	1965	1966
27S-2-97	**John Hart-Peace River Highway 0.3 miles south of Alaska Highway at Dawson Creek	257R	1,910	1,690	2,360	2,100
27S-5-97	**Alaska Highway, 0.8 miles north of John Hart-Peace River Highway at Dawson Creek		2,910	2,315	3,645	3,080
27S-7-2	0.9 miles south of Traffic Circle at 8th Street and Alaska Avenue in Dawson Creek	364R	4,165	3,065	5,405	4,920
27S-3-2	0.7 miles north of Pouce Coupe Government Building	83R	2,495	2,565	3,175	2,960
27S-4-2	0.3 miles south of Pouce Coupe Government Building	83R	2,270	1,835	---	1,880
27S-11-2	At B.C. - Alberta Boundary south of Tupper		1,080	1,115	1,460

HIGHWAY NUMBER 3
SOUTHERN TRANS-CANADA HIGHWAY
(Hope to Provincial Boundary)

Station No.	Location Description	Class. Hwy. Ref. No.	1963	July-August		1966
				1964	1965	
41-1-1	**Trans-Canada Highway, 0.5 miles west of Southern Trans-Canada Highway at Hope		12,290	10,555	10,595	---
41-3-1	**Trans-Canada Highway, 0.1 mile north of Southern Trans-Canada Highway at Hope (at north end of Overpass)	180R	9,900	10,195	10,335	12,315
41-2-3	0.4 miles east of Trans-Canada Highway at Hope	179R	---	4,740	3,975	4,635
P-33-1	Opposite Allison Pass School and just east of Department of Highways Yard		3,343	3,491	3,306	4,047
33-18-3	At east boundary of Manning Park		3,740	3,765	3,195	---
33-1-3	0.9 miles west of Hospital Road in Princeton	199R	3,625	3,625	3,580	4,825
33-3-5	**Princeton-Kamloops Highway, 0.6 miles north of Tulameen River Bridge at Princeton	194R	950	1,030	810	805
33-2	**Tulameen Road, 0.5 miles west of Old Tulameen River Bridge at Princeton	128B	530	495	715	425
33-4-3	0.7 miles east of Princeton-Kamloops Highway at Princeton	199R	3,650	4,155	3,840	---
C.S. 33-20-3	2.0 miles west of 20 Mile Creek Bridge at Hedley		3,537	3,670	3,400	4,395
33-16-3	0.4 miles west of Boundary Road in Keremeos	366R	3,970	4,055	3,870	4,565

HIGHWAY NUMBER 3
SOUTHERN TRANS-CANADA HIGHWAY
(Hope to Provincial Boundary)

Station No.	Location Description	Class.	1963	July-August		1966
		Hwy. Ref. No.		1964	1965	
33-5-3A	**Old Southern Trans-Canada Highway, 0.5 miles east of Highway #3 via Richter Pass	366R	3,650	4,320	---	3,530
33-6-3	0.1 mile south of Old Southern Trans-Canada Highway at Keremeos	177B	1,310	1,825	---	2,655
33-21-3	0.2 miles south of Kohler Ranch Road about 15 miles south of Old Southern Trans-Canada Highway at Keremeos		200	200	890	920
33-22-3	100 yards west of old Southern Trans-Canada Highway north of Osoyoos		270	460	1,330	1,020
33-13-3 & 97	0.2 miles north of Osoyoos-Oroville Highway west of Osoyoos		3,865	4,755	3,910	4,685
33-14-97	**Osoyoos-Oroville Highway, 0.1 mile south of Southern Trans-Canada Highway west of Osoyoos		1,410	1,555	1,550	1,865
33-15-3	At Summit of Anarchist Mountain east of Osoyoos		---	1,480	---	2,000
15-12-3	0.2 miles west of Beaverdell Road at Rock Creek		1,375	1,545	1,100	1,765
15-1	**Beaverdell Road, 1.1 mile north of Southern Trans-Canada Highway at Rock Creek		710	510	625	*420
15-2-3	0.9 miles east of Beaverdell Road at Rock Creek		1,570	1,795	1,620	2,270

HIGHWAY NUMBER 3
SOUTHERN TRANS-CANADA HIGHWAY
(Fope to Provincial Boundary)

Station No.	Location Description	Class.	1963	July-August		1966
		Hwy. Ref. No.		1964	1965	
15-13-3	0.1 mile west of Midway Road Junction at Midway		---	2,400	2,010	2,715
15-14	**Midway Road 0.8 miles south of Southern Trans-Canada Highway at Midway		200	240	560	460
15-3-3	0.2 miles east of Midway Road Junction at Midway		1,635	1,905	1,725	2,305
C.S. 15-4-3	10.7 miles east of Railway Tunnel east of Greenwood		1,380	1,380	1,105	1,860
15-5-3	0.2 miles west of Danville Highway west of Grand Forks		---	1,510	1,715	3,045
15-15-4A	**Danville Highway 0.6 miles south of Southern Trans- Canada Highway west of Grand Forks		605	545	---	665
15-6-3	0.2 miles east of Danville Highway west of Grand Forks		2,465	2,980	2,905	3,670
15-7-3	0.9 miles east of Steel Bridge in Grand Forks	341R	2,570	2,965	---	3,615
15-8-3	0.2 miles west of junction with Christina Lake-Laurier Highway		1,885	1,945	---	2,450
15-9-395	**Christina Lake-Laurier Highway 0.2 miles south of Southern Trans-Canada Highway		540	585	365	605
15-10-3	0.1 mile north of Cascade Highway at Christina Lake		1,630	2,330	1,415	1,850

HIGHWAY NUMBER 3
SOUTHERN TRANS-CANADA HIGHWAY
(Hope to Provincial Boundary)

Station No.	Location Description	Class.	1963	July-August		1966
		Hwy. Ref. No.		1964	1965	
15-17-3	On east end of Paulson Bridge		1,110	1,130	905	1,580
30-16-3B	**Rossland-Sheep Lake Cutoff Highway 0.1 mile south of Southern Trans-Canada Highway at Sheep Lake				345	765
P-30-1	3.2 miles west of Kinnaird- Nelson-Creston Highway #3A at Kinnaird				---	---
C.S. 30-11-3	1.4 miles north of China Creek and 1.1 miles south of Blueberry Creek		3,445	3,680	3,420	3,930
30-5-3	1.4 miles north of Tadanac Little League Ball Park		4,495	4,735	4,615	5,150
30-4-22	**Paterson-Rossland-Trail Highway, 0.1 mile south of Mountain View Cemetery between Rossland and Trail	144R	4,595	4,700	5,245	5,885
30-15 N & S- 3	On East Trail end of new Columbia River Bridge at Trail	417R	8,805 (May)	11,160	15,615 (May)	13,850 (May)
30-14-22A	**Waneta Highway 0.1 mile south of Southern Trans-Canada Highway #3		1,285	1,290	1,325	1,645
30-6-3	0.2 miles east of Waneta Highway #22A		5,210	5,615	6,215	7,320
30-8-3	1.5 miles east of Post Office in Fruitvale		---	2,380	2,305	2,545
21-14-3	0.5 miles west of Nelson- Nelway Highway #6 at Salmo	230R	1,615	2,585	2,445	2,680

HIGHWAY NUMBER 3
SOUTHERN TRANS-CANADA HIGHWAY
(Hope to Provincial Boundary)

Station No.	Location Description	Class.	July-August			
		Hwy. Ref. No.	1963	1964	1965	1966
21-13-6	**Nelson-Nelway Highway #6, 0.8 miles north of Southern Trans-Canada Highway #3 at Salmo	231R	1,610	2,180	1,950	2,185
21-15-3 & 6	0.7 miles south of Salmo River Bridge		1,880	3,190	2,525	3,040
21-19-6	**Nelson-Nelway Highway #6, 0.2 miles north of Canada- U.S.A. Border at Nelway		410	475	355	440
21-22-3	1.3 miles east of Nelson- Nelway Highway #6 east of Salmo		950	820	1,040
21-23-3	1.5 miles west of Kinnaird- Nelson-Creston Highway #3A west of Creston		1,770	1,615	1,815
21-12-3A	**Kinnaird-Nelson-Creston Highway #3A, 0.5 miles north of Southern Trans-Canada Highway #3 west of Creston		---	---	1,920	1,710
21-9-21	**Creston-Rykerts Highway #21, 0.9 miles south of Southern Trans-Canada Highway #3		2,025	2,220	2,485	2,460
21-17-21	**Creston-Rykerts Highway #21, 0.1 mile north of Canada- U.S.A. Border		440	445	600	510
21-16	**Lister Road, 0.3 miles south of Southern Trans-Canada Highway at Erickson		1,165	1,210	1,255	1,475
21-10-3	0.4 miles east of Lister Road at Erickson		2,360	2,310	2,155	2,275

HIGHWAY NUMBER 3
SOUTHERN TRANS-CANADA HIGHWAY
(Hope to Provincial Boundary)

Station No.	Location Description	Class. Hwy. Ref. No.	July-August			
			1963	1964	1965	1966
21-11-3	0.5 miles east of Kitchener Hotel		1,880	1,785	1,800	1,980
9-1-3	0.2 miles west of Yahk-Kingsgate Highway at Curzon		1,375	1,810	1,700	1,755
9-2-95	**Yahk-Kingsgate Highway, 0.1 mile south of Southern Trans-Canada Highway at Curzon		905	850	930	1,110
P-9-1	1.5 miles east of Moyie River Bridge in Yahk		1,495	1,747	1,721	2,145
9-4-3 & 95	1.5 miles northeast of Lakeview Cabins at Moyie		1,825	1,845	2,495	2,405
9-5-3 & 95	0.4 miles west of Kootenay-Columbia Highway east of Cranbrook	354R	4,900	5,790	5,440	6,110
9-7-95A	**Kootenay-Columbia Highway 1.8 miles north of Southern Trans-Canada Highway east of Cranbrook		2,765	2,950	3,350	3,740
9-6-3 & 95	0.2 miles east of Kootenay-Columbia Highway east of Cranbrook		2,225	2,510	3,520	4,475
9-13-3 & 95	0.1 mile west of Fort Steele Junction - Wasa Highway east of Cranbrook		3,115	3,180	---	4,145
9-12-93 & 95	**Fort Steele Junction - Wasa Highway, 0.2 miles north of Southern Trans-Canada Highway east of Cranbrook		1,060	1,240	1,305	2,590

HIGHWAY NUMBER 3
SOUTHERN TRANS-CANADA HIGHWAY
(Hope to Provincial Boundary)

Station No.	Location Description	Class.	1963	July-August		1966
		Hwy. Ref. No.		1964	1965	
9-8-3 & 93	0.5 miles east of Fort Steele Junction - Wasa Highway east of Cranbrook		1,895	1,995	2,075	2,445
13-8-3 & 93	0.3 miles west of Wardner Bridge		1,640	1,830	2,000	2,250
13-11	**Fort Steele - Bull River Road, 0.1 mile north of Southern Trans-Canada Highway east of Wardner		110	130	275	495
13-12-3 & 93	0.9 miles east of Fort Steele - Bull River Road east of Wardner		1,735	1,790	2,040	1,750
13-1-3 & 93	0.1 mile west of Elko- Roosville Highway at Elko		1,895	1,850	---	2,190
13-3-93	**Elko-Roosville Highway, 0.2 miles south of Southern Trans Canada Highway at Elko		655	770	640	580
13-13-93	**Elko-Roosville Highway, 0.7 miles north of Canada - U.S.A. Boundary		300	435	440	365
13-4-3	0.1 miles east of Elko- Roosville Highway at Elko		2,870	2,685	---	---
13-5-3	2.4 miles west of western Elk River Bridge at Fernie		1,895***	2,860	2,085	1,835
C.S. 13-6-3	2.0 miles west of Hosmer Bridge east of Fernie		1,445***	2,295	2,405	2,245
13-7-3	0.6 miles west of B.C. - Alberta Boundary		2,195***	3,060	---	*1,830

*** Traffic detoured on Highway #3 because of Montana Floods in 1964.

HIGHWAY NUMBER 3A
OLD SOUTHERN TRANS-CANADA HIGHWAY
(Keremeos to Osoyoos)

Station No.	Location Description	Class.	1963	July-August		
		Hwy. Ref. No.		1964	1965	1966
33-16-3	**Southern Trans-Canada Highway 0.4 miles west of Boundary Road in Keremeos	366R	3,970	4,055	3,870	4,565
33-6-3	**Richter Pass Highway, 0.1 mile south of Old Southern-Trans- Canada Highway at Keremeos	177E	1,310	1,825	---	2,655
33-5-3A	0.5 miles east of Richter Pass Highway No. 3A at Keremeos	366R	3,650	4,320	---	3,530
33-7-3A	0.2 miles west of Okanagan Highway at Kaleden Junction		3,485	3,355	2,485	3,015
33-8-97	**Okanagan Highway, 0.2 miles north of Old Southern Trans- Canada Highway No. 3A at Kaleden Junction		5,845	4,190	5,335	6,350
33-9-3A & 97	0.1 miles south of Okanagan Highway No. 97 at Kaleden Junction		3,910	4,235	3,290	4,080
P-33-2	4.82 miles south of Okanagan Highway No. 97 at Kaleden Junction and south of Okanagan Falls		3,101	3,433	2,940	3,315
33-22-3	**Richter Pass Highway No. 3, 100 yards west of Old Southern Trans-Canada Highway No. 3A north of Osoyoos		270	460	1,330	1,020
33-13-3 & 97	**Southern Trans-Canada Highway No. 3 & 97, 0.2 miles north of Osoyoos-Oroville Highway west of Osoyoos		3,865	4,755	3,910	4,685

HIGHWAY NUMBER 3A
KINNAIRD - NELSON - CRESTON HIGHWAY
(Kinnaird to Creston)

Station No.	Location Description	Class.	1963	July-August		1966
		Hwy. Ref. No.		1964	1965	
C.S. 30-11-3	**Southern Trans-Canada Highway #3 - 1.4 miles north of China Creek and 1.1 miles south of Blueberry Creek		3,446	3,680	3,420	3,930
30-9	**Syringa Creek Road, 0.1 miles west of Kinnaird-Nelson-Creston Highway #3A at Castlegar Ferry		2,800	3,080	3,610***	6,740
30-10	**Syringa Creek Road, 2.5 miles east of Shell Service Station at Syringa Creek		620	315	300	485
30-7-3A	0.2 miles east of Syringa Creek Road at Castlegar Ferry		---	4,075	4,435	4,695
21-2-3A	0.1 miles west of Vernon-Slocan Highway #6 at South Slocan		2,280	2,330	2,425	2,785
21-1-6	**Vernon-Slocan Highway #6, 0.3 miles north of Kinnaird-Nelson-Creston Highway #3A at South Slocan		1,460	1,620	1,525	1,880
21-3-3A & 6	0.1 miles east of Vernon-Slocan Highway #6 at South Slocan		2,270	3,110	3,345	3,570
21-4-3A & 6	2.0 miles west of Nelson-Nelway Highway #6 in Nelson		3,740	3,790	3,670	4,435
21-5-6	**Nelson-Nelway Highway #6, 1.0 mile south of Stanley Street and Mines Road in Nelson	373R	2,140	2,280	2,465	3,000

*** Traffic to High Arrow Dam.

HIGHWAY NUMBER 3A
KINNAIRD - NELSON - CRESTON HIGHWAY
(Kinnaird to Creston)

Station No.	Location Description	Class.	July-August			
		Hwy. Ref. No.	1963	1964	1965	1966
21-7-3A	0.5 miles west of Kaslo Road at Balfour		1,575	1,865	1,685	2,065
21-8	**Kaslo Road, 0.6 miles north of Kinnaird-Nelson-Creston Highway #3A at Balfour		940	880	---	1,305
21-6-3A	0.7 miles east of Welcome Inn Motel at Boswell		1,220	740	---	735
21-12-3A	0.5 miles north of Southern Trans-Canada Highway #3, west of Creston		---	---	1,920	*1,710

HIGHWAY NUMBER 4
ALBERNI HIGHWAY
(Parksville to Alberni)

Station No.	Location Description	Class. Hwy. Ref. No.	1963	July-August		
				1964	1965	1966
C.S. 7-2-4	1.0 mile west of Island Highway at Parksville	177R	2,707	3,180	3,455	3,560
7-3-4	100 yards east of Hilliers Road		2,300	2,435	2,145	2,860
7-4-4A	**Hilliers Road 100 yards north of Alberni Highway		835	635	965	1,060
7-22-4	100 yards west of Hilliers Road		2,335	3,235	3,360	3,710
1-7-4	0.4 miles east of Port Alberni Highway		3,015	3,225	3,135	3,520
1-6	**Port Alberni Highway, 0.2 miles west of Alberni Highway		2,205	2,400	2,835	2,860
1-1-4	0.9 miles west of Port Alberni Highway		1,550	2,700	2,270	2,705
1-5 N & S	**Alberni-Port Alberni Arterial, 0.1 mile south of Rogers Creek	315R	13,400 (June)	14,315	13,385	16,010

TOFINO ROAD
(Alberni to Tofino)

1-2	**Beaver Creek Road, 0.2 miles north of Tofino Road at Alberni	39B	5,290	5,245	5,040	5,320
1-4-4	At Somass River Bridge	152R	4,445	4,550	4,800	6,060
1-3-4	0.4 miles south of Great Central Lake Road		1,690	2,100	1,890	1,815

HIGHWAY NUMBER 4
TOFINO ROAD
(Alberni to Tofino)

Station No.	Location Description	Class.	1963	July-August		1966
		Hwy. Ref. No.		1964	1965	
1-8	**Great Central Lake Road 0.3 miles north of Tofino Road		465	630	465	525
1-9-4	100 yards west of Great Central Lake Road		1,760	1,305	1,845	1,550
1-10-4	6.0 miles west of Lakeshore Road at Sproat Lake		205	290	375

HIGHWAY NUMBER 5
PRINCETON - KAMLOOPS HIGHWAY
(Princeton to Kamloops)

Station No.	Location Description	Class. Hwy. Ref. No.	July-August			
			1963	1964	1965	1966
33-2	**Tulameen Road 0.5 miles west of Old Tulameen River Bridge at Princeton	128B	530	495	715	425
33-3-5	0.6 miles north of Tulameen River Bridge at Princeton	194R	950	1,030	810	805
41-20-5	0.6 miles south of Tulameen Road about 5 miles south of Aspen Grove		590	545	500	570
41-24	**Tulameen Road 0.5 miles west of Princeton-Kamloops Highway about 5 miles south of Aspen Grove		85	75	70	40
41-23-5	0.5 miles north of Tulameen Road about 5 miles south of Aspen Grove		730	890	570	400
41-13-5	1.0 miles south of Merritt - Spences Bridge Highway at Merritt	102R	2,015	1,525	2,065	2,660
41-11-8	**Merritt-Spences Bridge Highway 1.0 mile west of Princeton-Kamloops Highway at Merritt	73R	3,015	4,010	3,605	4,305
41-12-5	1.0 mile north of Merritt-Spences Bridge Highway at Merritt	101R	---	4,020	---	*2,155
41-21-5	0.1 mile south of Stump Lake Access Road between Nicola Lake and Stump Lake		955	810	940	810
16-4-5	1.5 miles south of Trans-Canada Highway west of Kamloops		1,435	1,440	1,880	1,755

HIGHWAY NUMBER 5
PRINCETON - KAMLOOPS HIGHWAY
(Princeton to Kamloops)

Station No.	Location Description	Class.	1963	July-August		1966
		Fwy. Ref. No.		1964	1965	
16-5-1 & 97	**Trans-Canada Highway, 0.1 mile west of Princeton-Kamloops Highway west of Kamloops		3,570	4,020	5,275	5,700
16-1-1 & 97	**Trans-Canada Highway, 0.1 mile east of Princeton-Kamloops Highway west of Kamloops	299R	---	5,320	6,735	7,440

NORTH THOMPSON HIGHWAY
(Kamloops to Little Fort)

16-3-1 & 97	**Trans-Canada Highway, 2.5 miles east of Victoria Street in Kamloops		6,105 (June)	7,365	8,025 (June)	*9,825
16-2-5	3.0 miles north of South Thompson River Bridge at Kamloops		1,875	2,225	2,735	2,675
16-6-5	0.4 miles south of Tod Mountain Road at Heffley Creek		1,365	2,260	2,520	1,960
16-8-5	0.1 miles north of northern Barriere Junction		905	1,035	1,110	1,090
16-12-5	0.3 miles south of 93 Mile Bridge Lake - Little Fort Road at Little Fort		585	870	885	---
16-14-24	**93 Mile Bridge Lake - Little Fort Road, 0.4 miles west of North Thompson Highway at Little Fort		445	675	1,010	--

HIGHWAY NUMBER 5
NORTH THOMPSON HIGHWAY
(Kamloops to Little Fort)

Station No.	Location Description	Class.	1963	July-August		1966
		Hwy. Ref. No.		1964	1965	
16-13-5	0.2 miles north of 93 Mile Bridge Lake - Little Fort Road & Little Fort		590	680	690	515
16-15-5	1.0 mile east of Birch Island Road		305	650	545	565

HIGHWAY NUMBER 6
NELSON - NELWAY HIGHWAY
(Nelway to Nelson)

Station No.	Location Description	Class.	1963	July-August		1966
		Hwy. Ref. No.		1964	1965	
21-20	**Waneta-Nelway Road, 0.2 miles west of Nelson-Nelway Highway at Nelway		165	315	220	310
21-19-6	0.2 miles north of Canada-U.S.A. Border at Nelway		410	475	355	440
21-22-3	**Salmo-Creston Cutoff, 1.3 miles east of Nelson-Nelway Highway #6		950	820	1,040
21-15-6 & 3	0.7 miles south of Salmo River Bridge		1,880	3,190	2,525	3,040
21-14-3	**Southern Trans-Canada Highway #3, 0.5 miles west of Nelson-Nelway Highway at Salmo	230R	1,615	2,585	2,445	2,680
21-13-6	0.8 miles north of Southern-Trans Canada Highway #3 Junction at Salmo	231R	1,610	2,180	1,950	2,185
21-21-6	0.9 miles north of Ymir Hotel at Ymir		1,350	1,540	1,680	1,595
21-5-6	1.0 miles south of Stanley Street and Mines Road in Nelson	373R	2,140	2,280	2,465	3,000

KINNAIRD - NELSON - CRESTON HIGHWAY
(Nelson to South Slocan)

21-4-3A & 6	2.0 miles west of Nelson - Nelway Highway #6 in Nelson		3,740	3,790	3,670	4,435
21-3-3A & 6	0.1 miles east of Vernon-Slocan Highway #6 at South Slocan		2,270	3,110	3,345	3,570

HIGHWAY NUMBER 6
VERNON - SLOCAN HIGHWAY
(South Slocan to Vernon)

Station No.	Location Description	Class.	1963	July-August		1966
		Hwy. Ref. No.		1964	1965	
21-2-3A	**Kinnaird-Nelson-Creston Highway #3A, 0.1 miles west of Vernon-Slocan Highway #6 at South Slocan		2,280	2,330	2,425	2,785
21-1-6	0.3 miles north of Kinnaird-Nelson-Creston Highway #3A at South Slocan		1,460	1,620	1,525	1,880
17-4-6	0.6 miles south of southern school in Slocan City	87R	685	1,050	1,280	1,170
17-5-6	1.5 miles north of southern school in Slocan City		320	395	430	520
17-3-6	0.2 miles south of Silverton Hotel		360	455	495	790
17-2-6	1.1 miles north of Steel Bridge in Silverton	90R	---	1,170	880	1,020
17-6	**Kaslo-New Denver Road, 0.8 miles east of Vernon-Slocan Highway at New Denver	291R	185	180	235	275
17-1-6	1.0 mile north of Kaslo-New Denver Road at New Denver	83R	820	775	690	1,105
17-7-6	1.1 miles southeast of Railway Crossing south of Nakusp		1,650	1,370	1,225	1,400
17-9	**Nakusp-Galena Road, 0.1 mile north of Department of Highway Yard in Nakusp	405R	615	875	565	565
17-8-6	1.2 miles west of Bay Street at Nakusp		810	935	865	985

HIGHWAY NUMBER 6
VERNON - SLOCAN HIGHWAY
(South Slocan to Vernon)

Station No.	Location Description	Class.	1963	July-August		1966
		Hwy. Ref. No.		1964	1965	
23-10-6	0.2 miles east of Echo Lake Road east of Cherryville		300	205	390	425
23-26-6	0.1 mile east of Echo Lake Road east of Lumby		500	695	825	880
23-25-6	0.1 mile west of Ranger Station at Lumby	261R	1,500	---	2,160	---
23-27-6	2.7 miles west of School Road at Lavington	103R	1,825	1,970	2,790	3,220
23-8-6	2.0 miles east of 30th Avenue in Vernon	103R	2,040	2,610	3,285	4,265

HIGHWAY NUMBER 7
LOUGHEED HIGHWAY
(Vancouver to Agassiz)

Station No.	Location Description	Class.	1963	July-August		1966
		Hwy. Ref. No.		1964	1965	
3-2 E & W-7	0.3 miles east of Boundary Road in Burnaby	17R	31,075	22,555	22,650	25,510
C.S. 3-3 E & W - 7	Between Government Street and North Road in Burnaby	17R	16,052	7,700	7,970	9,335
3-6	**North Road 0.1 mile south of Clarke Road	14B	10,480	9,955	10,920	12,200
11-21-7	0.1 miles east of North Road	280R	7,500	5,295	5,565	6,580
11-22	**Brunette Avenue 0.1 mile west of Lougheed Highway	167R	11,600	14,660	15,495	17,325
11-20-7	0.1 mile east of King Edward Avenue	280R	12,450	5,625	6,655	7,275
11-29-7	100 feet west of Essondale main gate, east of Colony Farm Road	280R	13,120	13,255	12,910
11-15-7	0.1 mile west of Dewdney Trunk Road and Port Coquitlam Road	280R	9,620	10,210	10,410	10,410
11-16	**Port Coquitlam Road, 0.1 mile east of Lougheed Highway		3,215	2,750	2,275	1,995
11-14	**Dewdney Trunk Road, 0.1 mile west of Lougheed Highway		1,825	2,035	1,765	1,965
11-23-7A	**Barnet Highway, 0.2 miles west of Lougheed Highway (Pipeline Road)	201R	8,705	6,450	7,205	7,535
11-13-7	0.3 miles east of Barnet Highway	165R	14,875	13,140	16,925	13,675

Note: 1964 Counts influenced by opening of Highway #401.

HIGHWAY NUMBER 7
LOUGHEED HIGHWAY
(Vancouver to Agassiz)

Station No.	Location Description	Class. Hwy. Ref. No.	July-August			
			1963	1964	1965	1966
11-12	**Shaughnessy Street, 0.1 mile south of Lougheed Highway and north of Railway at Port Coquitlam		5,555	5,970	6,305	6,860
C.S. 11-11-7	1.0 mile west of Pitt River Bridge	165R	9,335	8,585	9,860	9,140
11-24-7	0.1 mile east of Harris Road in Pitt Meadows	21R	12,440	10,040	---	12,535
11-10-7	1.0 mile west of Carr Avenue (218th Avenue) in Haney	22R	12,800	11,045	12,120	13,805
11-9-7	50 feet west of Kanaka Creek Bridge	22R	6,175	5,330	8,845	7,465
11-25-7	0.1 mile west of 17th Street to Albion Ferry	22R	5,465	4,710	5,210	6,680
11-8-7	1.7 miles west of Stave River Bridge	22R	4,520	3,400	4,300	4,235
P-11-1	At Silverdale pumps and 4.4 miles west of Huntingdon-Mission Highway in Mission City	23R	4,455	3,730	4,033	4,115
11-7-7	30 feet east of Park Road west of Mission City	23R	5,955	4,840	5,420	5,650
C.S. 5-10-11	**Huntingdon-Mission Highway 100 yards south of Mission Bridge	12R	4,239	4,075	4,175	4,625
11-6-7	1.8 miles east of Huntingdon-Mission Highway in Mission City	23R	3,855	3,410	---	4,745

HIGHWAY NUMBER 7
LOUGHEED HIGHWAY
(Vancouver to Agassiz)

Station No.	Location Description	Class.	1963	July-August		1966
		Hwy. Ref. No.		1964	1965	
11-5-7	0.3 miles west of Deroche Bridge		1,800	1,245	1,445	1,635
11-4-7	0.5 miles east of Deroche Bridge		1,635	1,140	1,360	1,380
11-3-7	0.4 miles west of Harrison Hot Springs Road	330R	1,625	995	1,250	1,390
11-2-9	**Harrison Hot Springs Road, 0.2 miles north of Lougheed Highway	160R	2,190	2,025	2,560	3,070
11-1-7 & 9	0.1 mile east of Harrison Hot Springs Road	330R	2,695	2,400	2,870	3,125

HIGHWAY NUMBER 7A
BARNET HIGHWAY
(Vancouver to Port Coquitlam)

Station No.	Location Description	Class.	1963	July-August		
		Hwy. Ref. No.		1964	1965	1966
3-1-7A	4.0 miles west of Clarke Road in Burnaby	293R	9,610	6,320	7,050	7,670
11-19-7A	0.1 miles west of Clarke Road	200R	9,470	5,260	6,460	8,065
11-18-7A	0.1 miles west of Ioco Road	200R	12,340	9,840	8,235	10,885
11-17	**Ioco Road 0.1 mile north of Barnet Highway	57R	2,970	3,515	3,425	4,025
11-23-7A	0.2 miles west of Lougheed Highway (Pipeline Road)	201R	8,705	6,450	7,205	7,535
11-13-7	**Lougheed Highway 0.3 miles east of Barnet Highway	165R	14,875	13,140	16,925	13,675

HIGHWAY NUMBER 8
MERRITT - SPENCES BRIDGE HIGHWAY
(Merritt to Spences Bridge)

Station No.	Location Description	Class.	1963	July-August		1966
		Fwy. Ref. No.		1964	1965	
41-13-5	**Princeton-Kamloops Highway 1.0 mile south of Merritt - Spences Bridge Highway at Merritt	102R	2,015	1,525	2,065	2,660
41-12-5	**Princeton-Kamloops Highway 1.0 miles north of Merritt - Spences Bridge Highway at Merritt	101R	---	4,020	---	*2,155
41-11-8	1.0 mile west of Princeton - Kamloops Highway at Merritt	73R	3,015	4,010	3,605	4,305
41-22-8	0.2 miles west of Mamette Lake Road and east of Lower Nicola		3,545	2,940	3,295	4,175
41-10-8	0.1 miles east of Trans- Canada Highway Business Route at Old Bridge at Spences Bridge		550	475	680	685
18-8-1	**Trans-Canada Highway, 0.3 miles north of Merritt- Spences Bridge Highway at Spences Bridge		---	3,285	3,520	*5,005

HIGHWAY NUMBER 9
ROSEDALE - AGASSIZ HIGHWAY
(Trans-Canada Highway to Agassiz)

Station No.	Location Description	Class.	1963	July-August		
		Hwy. Ref. No.		1964	1965	1966
5-1 E & W - 401	**Trans-Canada Highway, 0.1 miles west of Rosedale - Agassiz Highway		8,675	9,585	10,945	10,925
5-17- 1 B.C. & 9	Between Trans-Canada Highway #401 and Yale Road East #1 B.C.		905	2,130	2,290	2,570
5-19- 1 B.C.	**Yale Road East #1 B.C., 0.1 mile west of Rosedale- Agassiz Highway		1,710	1,760	1,850	1,840
5-32-9	0.2 miles north of Yale Road East		2,720	2,245	2,470	---

LOUGHEED HIGHWAY and HARRISON HOT SPRINGS ROAD
(Agassiz to Harrison Hot Springs)

11-1-7 & 9	0.1 mile east of Harrison Hot Springs Road	330R	2,695	2,400	2,870	3,125
11-3-7	**Lougheed Highway 0.4 mile west of Harrison Hot Springs Road	330R	1,625	995	1,250	1,390
11-2-9	0.2 miles north of Lougheed Highway	160R	2,190	2,025	2,560	3,070

HIGHWAY NUMBER 10
NEW McLELLAN ROAD
(Langley to King George Highway)

Station No.	Location Description	Class.	1963	July-August		1966
		Hwy. Ref. No.		1964	1965	
10-1-1 B.C.	**Fraser Highway, 1.0 mile east of New McLellan Road (56th Avenue) at Langley City	363R	12,580	5,665	7,955	5,835
10-2-1 B.C.	**Fraser Highway, 0.1 mile west of Kerr Road west of Langley City	262R	9,445	4,470	---	4,640
10-3-10	100 feet west of Carvolth Road west of Langley City	265R	6,860	6,085	6,400	5,345
10-26-15	**Pacific Highway, 0.1 miles south of New McLellan Road at Cloverdale	13R	3,510	3,045	3,315	3,775
10-27-10	0.3 miles west of Pacific Highway at Cloverdale	125R	6,530	5,180	5,050	5,370
10-21-10	0.1 miles east of King George Highway	125R	5,845	4,855	4,490	6,355
10-22-99	**King George Highway, 0.8 miles south of New McLellan-Beaubien Road Junction	384R	8,250	---	8,115	8,780
10-19-99	**King George Highway, 0.4 miles north of New McLellan-Beaubien Road Junction	384R	7,880	6,765	7,985	8,890

BEAUBIEN ROAD
(King George Highway to Scott Road)

10-44-10	0.3 miles west of King George Highway	269R	4,795	4,210	4,365	4,855
10-14	**Scott Road, 0.1 miles north of Beaubien-Ladner Trunk Road Junction	139R	3,705	3,605	4,110	3,905

HIGHWAY NUMBER 10
LADNER TRUNK ROAD
(Scott Road to Ladner)

Station No.	Location Description	Class.	1963	July-August		1966
		Hwy. Ref. No.		1964	1965	
10-15-10	0.9 miles west of Scott Road	351R	6,395	5,605	6,205	7,480
10-51-10	0.1 mile east of Mathews Road Interchange	351R	6,675	6,470	6,905	7,720
10-52 E & W- 499	**Deas Tunnel Throughway, 0.2 miles east of Mathews Road Interchange	353R	5,185	5,995	7,400	7,420
10-50-10	100 feet west of Mathews Road Interchange	351R	3,475	3,315	3,495	4,105
10-29-10	0.1 mile east of Tsawwassen Highway	351R	4,465	4,045	4,835	5,340
10-20-17	**Tsawwassen Highway, 0.1 mile south of Ladner Trunk Road	349R	8,115	8,600	9,085	10,690
10-16-10	0.1 mile west of Tsawwassen Highway	351R	3,820	3,555	3,965	4,415

HIGHWAY NUMBER 11
HUNTINGTON - MISSION HIGHWAY
(Mission City to Canada - U.S.A. Border)

Station No.	Location Description	Class. Hwy. Ref. No.	July-August			
			1963	1964	1965	1966
C.S. 5-10-11	100 yards south of Mission Bridge	12R	4,239	4,075	4,175	4,625
5-9-11	0.3 miles north of Pine Road in Abbotsford	11R	4,525	4,800	4,790	4,995
5-8- 1 B.C. & 11	0.1 mile north of Highway #401 at "C" Street Interchange	403R	3,360	3,095	3,480	3,750
5-23 401	E & W- **Trans-Canada Highway, 0.1 mile west of Huntingdon-Mission Highway at "C" Street Interchange	381R	8,530	9,955	10,310	12,000
5-7 1 B.C. & 401	E & W- **Trans-Canada Highway, 0.8 miles east of Huntingdon-Mission Highway at "C" Street Interchange	381R	11,050	13,300	13,615	14,230
5-22-11	0.3 miles south of Trans-Canada Highway at "C" Street Interchange (at Marshall #3 Creek Bridge)	403R	2,185	2,230	2,000	2,485

HIGHWAY NUMBER 12
LYTTON - LILLOOET HIGHWAY
(Lytton to Lillooet)

Station No.	Location Description	Class.	1963	July-August		1966
		Hwy. Ref. No.		1964	1965	
18-7-12	1.2 miles north of Thompson River Bridge at Lytton		435	540	480	---

LILLOOET - CACHE CREEK HIGHWAY
(Lillooet to Cariboo Highway)

18-21-12	1.7 miles south of Pavilion- Clinton Road		160	190	185	195
18-20	**Pavilion - Clinton Road, 2.8 miles north of Lillooet - Cache Creek Highway		100	---	55	90
18-19-12	0.6 miles east of Pavilion - Clinton Road		110	165	125	140
18-6-12	0.1 miles west of Cariboo Highway		400	350	---	320
18-12-97	**Cariboo Highway 100 yards south of Lillooet - Cache Creek Highway		---	2,855	3,350	3,400
18-13-97	**Cariboo Highway, 0.1 miles north of Lillooet-Cache Creek Highway		1,795	2,330	2,575	3,135

HIGHWAY NUMBER 14
ISLAND HIGHWAY and WEST COAST (SOOKE) ROAD
(Thetis Lake Interchange to Port Renfrew)

Station No.	Location Description	Class.	July-August			
		Hwy. Ref. No.	1963	1964	1965	1966
P-12-1	**Trans-Canada Highway #1, 0.4 miles west of Helmcken Road and 0.7 miles east of Thetis Lake Interchange		12,750	12,245	14,671	15,471
12-23-1A	**Island Highway, 0.3 miles east of Trans-Canada Highway at Thetis Lake Interchange		7,375	9,565	10,785	11,105
12-25-1	**Trans-Canada Highway, 0.1 mile west of Thetis Lake Interchange		7,075	8,055	---	10,605
12-24-1 & 14	0.1 mile west of Trans- Canada Highway at Thetis Lake Interchange		13,445	13,775	14,350	14,895
12-5-1A & 14	0.4 miles east of West Coast Road at Colwood		12,155	12,935	15,100	15,365
12-6-1A	**Island Highway 0.2 miles north of West Coast Road at Colwood		---	5,535	6,160	6,120
12-4-14	0.5 miles west of Island Highway at Colwood		7,895	8,175	9,555	*9,490
*12-28	**Metchosin Road, 0.5 miles south of West Coast Road		*4,250
12-3-14	0.3 miles west of Happy Valley Road at Glen Lake		3,610	2,535	2,865	2,875
12-2-14	0.1 mile west of Milnes Landing Store at Sooke River Bridge		1,790	1,680	3,020	3,185
12-1-14	2.0 miles west of Whiffin Spit Road, west of Sooke		---	1,045	755	965

HIGHWAY NUMBER 15
PACIFIC HIGHWAY
(Fraser Highway to Canada - U.S.A. Border)

Station No.	Location Description	Class.	1963	July-August		1966
		Hwy. Ref. No.		1964	1965	
10-6-1	**Fraser Highway, 0.1 mile west of Pacific Highway	385R	12,285	6,570	6,800	6,525
10-4-1	**Fraser Highway, 0.1 mile east of Pacific Highway	385R	10,325	4,065	4,135	3,515
10-5-15	0.2 miles south of Fraser Highway	13R	3,460	3,220	3,550	3,555
10-27-10	**New McLellan Road, 0.3 miles west of Pacific Highway at Cloverdale	125R	6,530	5,180	5,050	5,370
10-26-15	0.1 miles south of New McLellan Road at Cloverdale	13R	3,510	3,045	3,315	3,775
10-56	**Campbell River Road, 0.2 miles east of Deas Tunnel Throughway at Campbell River Road Interchange	114R	1,965	2,035	1,725	1,870
10-25-15	0.1 miles north of Canada - U.S.A. Border	13R	915	1,295	1,010	---

HIGHWAY NUMBER 16
NORTHERN TRANS-PROVINCIAL HIGHWAY
(Prince Rupert to Prince George)

Station No.	Location Description	Class.	1963	July-August		1966
		Hwy. Ref. No.		1964	1965	
28-4-16	At Galloway Rapids Bridge east of Prince Rupert		2,400	2,510	2,765	3,525
28-3	**Port Edward Road, 0.9 miles south of Northern Trans- Provincial Highway		1,855	1,380	2,065	2,745
28-2-16	0.2 miles east of Port Edward Road		1,115	625	1,115	940
28-1-16	At Green River Bridge and 1 mile west of Tyee Station		475	435	665	600
34W-7-16	At Exstew River Bridge west of Terrace		485	465	685	560
34W-1-16	0.2 miles west of Kalum Lake Road at Terrace	362R	2,575	2,630	2,880	2,735
34W-2	**Kalum Lake Road, 0.1 miles north of Northern Trans- Provincial Highway at Terrace	155B	345	255	505	585
34W-3-16	0.1 mile east of Kalum Lake Road at Terrace	362R	2,735	2,935	3,175	3,690
34W-4-16	On west end of Skeena River Bridge at Terrace	362R	3,110	4,360	5,980	6,350
34W-9	**Old Airport Road, (Beam Station Road), 0.2 miles south of Northern Trans- Provincial Highway east of Terrace		865	1,075	---	1,575
34W-10-16	0.1 mile west of Kitimat Highway		1,915	---	5,640	5,070

HIGHWAY NUMBER 16
NORTHERN TRANS-PROVINCIAL HIGHWAY
(Prince Rupert to Prince George)

Station No.	Location Description	Class. Hwy. Ref. No.	1963	July-August		1966
				1964	1965	
34W-8-25	**Kitimat Highway, 0.2 miles south of Northern Trans-Provincial Highway		1,005	1,760	2,045	2,035
34W-11-25	**Kitimat Highway at Kitimat River Bridge	277R	405	720	1,080	1,125
34W-6-16	0.1 miles east of Kitimat Highway		1,350	1,815	3,295	3,530
34W-12-16	On Kleanza (Gold) Creek Bridge west of Kleanza Creek Provincial Park		535	700	665	830
34W-5-16	On Coyote Creek Bridge west of Cedarvale Ferry Road		340	425	620	810
34E-4-16	0.4 miles west of Hazelton Road in New Hazelton		1,460	1,215	1,290	1,605
34E-5	**Hazelton Road, 0.4 miles north of Northern Trans-Provincial Highway in New Hazelton		1,185	1,145	1,380	1,455
34E-6-16	0.5 miles east of Hazelton Road in New Hazelton		1,505	---	1,760	1,230
34E-3-16	3.5 miles west of Moricetown Railway Crossing		465	490	---	875
34E-2-16	1.5 miles west of Smithers Arena	50R	1,630	1,740	1,975	2,075
34E-1-16	At Bulkley River Bridge east of Smithers		1,620	1,735	2,180	1,585
26W-9-16	0.9 miles east of Post Office in Telkwa	215R	1,055	890	960	1,255

HIGHWAY NUMBER 16
NORTHERN TRANS-PROVINCIAL HIGHWAY
(Prince Rupert to Prince George)

Station No.	Location Description	Class. Hwy. Ref. No.	July-August			
			1963	1964	1965	1966
C.S. 26W-8-16	At Bulkley River Bridge west of Houston		628	675	830	995
26W-4	**Morice River F.D. Road, 0.1 mile south of Northern Trans-Provincial Highway west of Houston		200	220	240	220
26W-5-16	0.1 mile east of Morice River F.D. Road west of Houston	266R	940	880	1,070	1,080
26W-6-16	6.0 miles east of Topley Lodge Road at 6 mile Summit		695	680	780	710
26W-7-16	0.1 mile west of Babine Lake Road at Burns Lake	296R	2,270	2,155	2,310	2,450
26W-3	**Babine Lake Road, 2.3 miles north of Northern Trans-Provincial Highway at Park Gates	298R	170	140	175	225
26W-10-16	0.2 miles east of Babine Lake Road at Burns Lake opposite Forestry Station	296R	2,845	3,205	3,800	3,390
26W-2-35	**Francois Lake Road at Burns Lake Bridge	297R	995	690	720	930
26W-11	**Francois Lake Road, 0.5 miles west of Ferry Dock at Francois Lake Post Office		200	105	125	135
26W-12-16	1.3 miles east of Francois Lake Road at Burns Lake		1,140	915	1,105	*1,160
26W-1-16	At Sheraton Railway Overpass east of Burns Lake		830	645	635	690

HIGHWAY NUMBER 16
NORTHERN TRANS-PROVINCIAL HIGHWAY
(Prince Rupert to Prince George)

Station No.	Location Description	Class. Hwy. Ref. No.	July-August			
			1963	1964	1965	1966
P-26-1	6.0 miles west of Nechako River Bridge and west of Fort Fraser		634	---	998	1,210
26E-4-16	10.0 miles west of Fort St. James Road at Vanderhoof		630	875	930	1,085
26E-6-16	0.2 miles west of Fort St. James Road at Vanderhoof	232R	2,670	2,705	---	---
26E-2-27	**Fort St. James Road at Nechako River Bridge at Vanderhoof	233R	1,950	2,130	2,515	1,685
26E-3-27	**Fort St. James Road, 8.0 miles north of Northern Trans-Provincial Highway at Vanderhoof		385	290	295	*495
26E-7-16	0.3 miles east of Fort St. James Road at Vanderhoof	232R	1,495	1,670	1,955	1,965
26E-1-16	1.5 miles west of Cluculz Creek and just west of Young Road		625	880	---	1,280
14-8-16	At Chilako River Bridge west of Prince George		1,355	1,185	1,690	2,300
14-16-16	0.3 miles west of Prince George Bypass	276R	4,380	4,745	6,790	---
14-15 N & S-97	**Prince George Bypass, 0.4 miles north of Northern Trans-Provincial Highway	386R	2,200	3,135	6,070	7,750
14-9-16	0.2 miles east of Prince George Bypass	276R	4,800	4,835	7,435	7,235

Note: All 1964 traffic counts in Prince George area were taken before the opening of the Prince George Bypass (Aug. 6, 1964) except new Station Number 14-19.

HIGHWAY NUMBER 16
NORTHERN TRANS-PROVINCIAL HIGHWAY
(Prince Rupert to Prince George)

Station No.	Location Description	Class.	1963	July-August		1966
		Hwy. Ref. No.		1964	1965	
14-19-97	**Prince George Bypass at south end of New Fraser River Bridge		3,170	5,065	6,285

HIGHWAY NUMBER 17
PATRICIA BAY HIGHWAY
(Victoria to Swartz Bay)

Station No.	Location Description	Class. Hwy. Ref. No.	July-August			
			1963	1964	1965	1966
31-8 N&S - 1 & 17	100 yards north of Boleskine Street in Saanich	228R	26,155	30,675	30,045	32,605
31-10-1	**Trans-Canada Highway, 0.1 miles west of Harriet Road in Saanich	228R	14,530	11,650	14,600	16,370
31-9 N&S- 17	0.1 miles north of Trans- Canada Highway and south of Carey Road	212R	16,880	19,375	19,115	20,000
31-11-17	0.2 miles south of Quadra Street in Saanich	212R	11,905	---	18,870	14,780
31-14	**Quadra Street, 0.4 miles east of Patricia Bay Highway	156B	5,945	5,290	6,380	6,385
31-15	**Glanford Avenue, 0.05 miles west of Patricia Bay Highway		2,340	2,340	2,655	2,565
31-6-17	100 yards north of Glanford Avenue at Royal Oak	212R	17,670	19,865	---	19,380
31-1-17A	**West Saanich Road, 0.3 miles west of Wilkinson Road	174R	---	4,500	4,680	5,455
31-1-17	0.5 miles north of West Saanich Road at Royal Oak	212R	11,450	12,095	13,350	15,290
C.S. 31-2-17	1.0 mile south of East Saanich Road, near Keating Cross Road	213R	10,690	---	10,925	11,030
31-20	**Keating Cross Road, 1.0 mile west of Patricia Bay Highway	121B	3,005	1,770	2,415	---
31-7-17	0.2 miles south of McTavish Road	410R	6,610	7,200	8,455	10,000

HIGHWAY NUMBER 17
PATRICIA BAY HIGHWAY
(Victoria to Swartz Bay)

Station No.	Location Description	Class.	1963	July-August		1966
		Hwy. Ref. No.		1964	1965	
31-21	**McTavish Road, 0.2 miles west of Patricia Bay Highway	193B	1,160	1,315	1,685	1,535
31-23	**Canora Avenue, 0.2 miles north of McTavish Road		1,185	1,135	1,205	1,310
31-22	**Lockside Drive, 0.2 miles east of Patricia Bay Highway	416R	1,685	1,835	1,890	2,180
31-3-17	0.1 miles south of Beacon Avenue to Sidney	388R	4,885	6,030	6,725	7,420
31-12	**Beacon Avenue, 0.1 mile east of Patricia Bay Highway	390R	3,930	3,320	3,870	4,170
31-13-17	0.1 mile north of Beacon Avenue to Sidney	388R	5,265	5,805	---	6,850
31-17-17A	**Wain Road, 0.7 miles west of Patricia Bay Highway	412R	625	725	675	570
31-16-17	0.2 miles north of Wain Road	410R	2,560	3,155	4,045	---

TSAWWASSEN HIGHWAY
(Ferry to Deas Tunnel Throughway)

10-45-17	0.1 mile south of Boundary Bay Road	349R	2,950	3,890	4,260	4,775
10-47	**Boundary Bay Road, 0.1 mile east of Tsawwassen Highway	350R	6,530	6,005	6,445	8,115
10-28	**Boundary Bay Road, 0.1 mile west of Tsawwassen Highway	350R	1,660	1,550	1,490	1,665
10-46-17	0.1 mile north of Boundary Bay Road	349R	---	8,115	8,795	---

HIGHWAY NUMBER 17
 TSAWWASSEN HIGHWAY
 (Ferry to Deas Tunnel Throughway)

Station No.	Location Description	Class. Hwy. Ref. No.	July-August			
			1963	1964	1965	1966
10-20-17	0.1 mile south of Ladner Trunk Road	349R	8,115	8,600	9,085	10,690
10-29-10	**Ladner Trunk Road, 0.1 mile east of Tsawwassen Highway	351R	4,465	4,045	4,835	5,340
10-16-10	**Ladner Trunk Road, 0.1 mile west of Tsawwassen Highway	351R	3,820	3,555	3,965	4,415
*10-10 N-17	On-Ramp to Deas Tunnel Throughway, 200 feet east of Tsawwassen Highway	353R				*6,870
*10-10 S-17	Off-Ramp from Deas Tunnel Throughway, 0.1 mile south of Deas Tunnel Throughway	353R				*5,385
10-8 E&W-499	**Deas Tunnel Throughway, 0.1 mile east of Tsawwassen Highway at Ladner Interchange	353R	9,195	11,015	10,475	10,755
C.S. 10-12 E&W-499	**Deas Tunnel Throughway between Deas Island Tunnel and Ladner Off ramp	353R	15,850	17,850	21,090	25,445

HIGHWAY NUMBER 17A
WEST SAANICH ROAD - WAIN ROAD
(Royal Oak to Swartz Bay)

Station No.	Location Description	Class.	1963	July-August		1966
		Hwy. Ref. No.		1964	1965	
31-6-17	**Patricia Bay Highway 100 yards north of Glanford Avenue at Royal Oak	212R	17,670	19,865	---	19,380
31-1-17	**Patricia Bay Highway, 0.5 miles north of West Saanich Road at Royal Oak	212R	11,450	12,095	13,350	15,290
31-5-17A	0.3 miles west of Wilkinson Road	174R	---	4,500	4,680	5,455
31-19-17A	0.1 mile south of Keating Cross Road	170R	---	1,615	2,140	2,265
31-4-17A	0.1 mile south of Mount Newton Road	170R	1,120	1,160	1,215	1,375
31-18-17A	0.1 mile south of Wain Road	411R	620	685	840	980
31-17-17A	On Wain Road, 0.7 miles west of Patricia Bay Highway	412R	625	725	675	570
31-16-17	**Patricia Bay Highway, 0.2 miles north of Wain Road	410R	2,560	3,155	4,045	---

HIGHWAY NUMBER 18
COWICHAN LAKE ROAD
(Duncan to Lake Cowichan)

Station No.	Location Description	Class. Hwy. Ref. No.	1963	July-August		1966
				1964	1965	
8-2-18	0.1 mile south of Sherman Road at Duncan	249R	3,065	3,200	3,235	4,090
8-4	**Somenos Road 100 yards north of Cowichan Lake Road	247R	2,160	2,335	2,415	3,140
C.S. 8-3-18	1.0 mile west of Somenos Road	249R	2,666	3,030	3,195	3,745
8-17-18	0.5 miles east of Cowichan Junction in Lake Cowichan Village	98R	1,790	2,555	2,860	3,445
8-18	**North Shore Road, 1.0 miles west of Cowichan Junction in Lake Cowichan Village	98R	1,715	1,610	1,855	1,720
8-19	**South Shore Road, 1.0 mile west of Cowichan Junction in Lake Cowichan Village	99R	2,300	2,455	2,695	2,715

HIGHWAY NUMBER 19
ISLAND HIGHWAY
(Nanaimo to Bloedel)

Station No.	Location Description	Class. Hwy. Ref. No.	1963	July-August		1966
				1964	1965	
20-5-1	On the George Pearson Bridge in Nanaimo	224R	21,400	23,135	23,580	26,250
20-6 N&S-1	**Trans-Canada Highway #1 (Stewart Avenue) 0.15 miles north of Island Highway #19 (Terminal Avenue) in Nanaimo	340R	5,550	5,150	6,755	6,695
20-7-19	50 feet north of Trans-Canada Highway #1 (Stewart Avenue) in Nanaimo	224R	17,970	17,760	17,255	19,515
20-9-19	50 feet south of Departure Bay Road and north of Waddington Road	224R	10,850	11,115	10,830	14,690
20-11	**Brechtin Road, 0.1 mile east of Island Highway #19	355R	3,690	3,485	4,100	3,480
20-10	**Departure Bay Road, 0.2 miles east of Island Highway #19		4,240	4,190	4,345	6,530
20-8-19	100 feet north of Departure Bay Road and south of Northfield Road	224R	9,040	9,200	---	11,770
20-2-19	1.8 miles north of Departure Bay Road north of Nanaimo		---	6,275	6,805	8,115
7-23-19	100 feet north of Jingle Pot Road at North Wellington		---	6,365	7,170	8,445
P-7-1	3.2 miles south of Englishman's River Bridge		4,423	4,840	5,310	5,810

HIGHWAY NUMBER 19
ISLAND HIGHWAY
(Nanaimo to Bloedel)

Station No.	Location Description	Class.	1963	July-August		1966
		Hwy. Ref. No.		1964	1965	
C.S. 7-2-4	**Alberni Highway 1.0 mile west of Island Highway at Parksville	177R	2,707	3,180	3,455	3,560
C.S. 7-5-19	0.8 miles north of French Creek Bridge north of Parksville		3,107	3,700	4,105	4,675
7-6-19	0.1 mile north of Seacroft Road north of Qualicum Beach	94R	2,965	3,500	3,765	3,895
7-7-19	0.5 miles north of Coburn Road in Bowser		1,780	2,205	2,615	3,010
7-8-19	1.0 mile south of Red Fishboat Jetty in Union Bay		2,190	2,675	2,890	2,895
7-10-19	0.4 miles south of Trent Creek Bridge south of Royston		1,835	3,620	3,945	4,270
7-11	**Royston-Cumberland Road 100 feet west of Island Highway at Royston		1,795	2,710	1,990	1,920
7-12-19	0.1 mile north of Royston - Cumberland Road		3,270	4,350	5,295	5,840
7-13	**Cumberland Road, 0.6 miles west of Willemar Avenue in Courtenay	3B	1,965	2,730	---	3,005
7-14	**Comox Road, 0.8 miles east of Island Highway at Courtenay	153R	5,465	5,610	6,560	7,615
C.S. 7-15-19	1.2 miles north of Courtenay River Bridge (in front of cemetery)		3,755	3,830	4,340	5,265

HIGHWAY NUMBER 19
ISLAND HIGHWAY
(Nanaimo to Bloedel)

Station No.	Location Description	Class.	1963	July-August		1966
		Hwy. Ref. No.		1964	1965	
7-16-19	0.5 miles south of Merville Road		2,540	3,370	3,670	3,240
7-17-19	0.5 miles south of Oyster River Bridge		2,225	3,055	3,170	4,020
7-18-19	2.2 miles south of First Avenue in Campbell River	393R	6,305	5,640	6,015	*7,020
7-19-19	0.1 mile south of Maple Street in Campbell River	393R	9,785	9,485	9,670	---
7-24	**Brewster Lake Road (Elk Falls Road) 0.6 miles west of Island Highway	394R	2,550	2,940	3,095	*2,490
7-20-19	100 feet north of Campbell River Bridge		5,980	5,435	5,805	---
7-21-19	0.5 miles north of Elk Falls Mill entrance at Duncan Bay		595	700	760	1,035
*7-25-19	2.9 miles north of Roberts Creek		*820

HIGHWAY NUMBER 22
PATERSON - ROSSLAND - TRAIL HIGHWAY
(Paterson to Trail)

Station No.	Location Description	Class.	1963	July-August		1966
		Hwy. Ref. No.		1964	1965	
30-1-22	2.2 miles south of Cascade Highway at Rossland		860	800	580	630
30-3-22	50 yards northeast of Cascade Highway at Rossland		1,340	1,450	1,380	1,815
30-17-3B	**Rossland-Sheep Lake Cutoff Highway 0.2 miles north of Paterson-Rossland-Trail Highway at Rossland				615	945
30-4-22	0.1 mile south of Mountain View cemetery between Rossland and Trail	144R	4,595	4,700	5,245	5,885
30-5-3	**Southern Trans-Canada Highway #3, 1.4 miles north of Tadanac Little League Ball Park		4,495	4,735	4,615	5,150

HIGHWAY NUMBER 25
KITIMAT HIGHWAY
(Terrace to Kitimat)

Station No.	Location Description	Class.	1963	July-August		1966
		Hwy. Ref. No.		1964	1965	
34W-10-16	**Northern Trans-Provincial Highway, 0.1 mile west of Kitimat Highway		1,915	---	5,640	5,070
34W-6-16	**Northern Trans-Provincial Highway, 0.1 mile east of Kitimat Highway		1,350	1,815	3,295	3,530
34W-8-25	0.2 miles south of Northern Trans-Provincial Highway		1,005	1,760	2,045	2,035
34W-11-25	At Kitimat River Bridge	277R	405	720	1,080	1,125

HIGHWAY NUMBER 93
ELKO - ROOSVILLE HIGHWAY
(Roosville to Elko)

Station No.	Location Description	Class.	1963	July-August		1966
		Hwy. Ref. No.		1964	1965	
13-13-93	0.7 miles north of Canada - U.S.A. Boundary		300	435	440	365
13-3-93	0.2 miles south of Southern Trans-Canada Highway at Elko		655	770	640	580
13-4-3	**Southern Trans-Canada Highway 0.1 mile east of Elko-Roosville Highway at Elko		2,870	2,685	---	---

SOUTHERN TRANS-CANADA HIGHWAY
(Elko to Fort Steele Junction)

13-1-3 & 93	0.1 mile west of Elko- Roosville Highway at Elko		1,895	1,850	---	2,190
13-12-3 & 93	0.9 miles east of Fort Steele - Bull River Road east of Wardner		1,735	1,790	2,040	1,750
13-11	**Fort Steele-Bull River Road 0.1 mile north of Southern Trans-Canada Highway east of Wardner		110	130	275	495
13-8-3 & 93	0.3 miles west of Wardner Bridge		1,640	1,830	2,000	2,250
9-8-3 & 93	0.5 miles east of Fort Steele Junction - Wasa Highway east of Cranbrook		1,895	1,995	2,075	2,445
9-13-3 & 95	**Southern Trans-Canada Highway 0.1 mile west of Fort Steele Junction - Wasa Highway east of Cranbrook		3,115	3,180	---	4,145

HIGHWAY NUMBER 93
FORT STEELE JUNCTION - WASA HIGHWAY
(Southern Trans - Canada to Kootenay - Columbia Highway)

Station No.	Location Description	Class. Hwy. Ref. No.	1963	July-August 1964 1965		1966
9-12-93 & 95	0.5 miles north of Southern Trans-Canada Highway east of Cranbrook		1,060	1,240	1,305	2,590
9-15-93 & 95	0.4 miles east of Kootenay-Columbia Highway north of Ta Ta Creek		755	550	1,910	1,895
9-14-95A	**Kootenay-Columbia Highway 0.2 miles south of Fort Steele Junction - Wasa Highway north of Ta Ta Creek		1,090	1,185	2,425	1,585

KOOTENAY - COLUMBIA HIGHWAY
(Ta Ta Creek to Radium)

9-11-93 & 95	0.2 miles north of Fort Steele Junction - Wasa Highway north of Ta Ta Creek		1,015	1,390	1,935	2,050
6-1-93 & 95	0.1 mile south of Invermere Westside Road north of Dutch Creek		1,195	1,580	1,800	1,920
6-17	**Invermere Westside Road, 0.2 miles west of Kootenay-Columbia Highway north of Dutch Creek		20	40	20	35
6-7-93 & 95	0.2 miles south of Invermere - Athalmer Road		2,070	3,350	3,390	3,660
6-8	**Invermere-Athalmer Road, 0.2 miles west of Kootenay - Columbia Highway		1,990	3,120	3,300	2,715

HIGHWAY NUMBER 93
KOOTENAY - COLUMBIA HIGHWAY
(Ta Ta Creek to Radium)

Station No.	Location Description	Class.	1963	July-August		1966
		Hwy. Ref. No.		1964	1965	
6-6-93 & 95	0.4 miles north of Invermere- Athalmer Road		2,105	3,255	3,450	3,400
6-3-93 & 95	0.3 miles south of Radium - Mt. Eisenhower Junction Highway at Radium		2,550	3,110	3,935	4,115
6-5-95	**Kootenay - Columbia Highway 0.4 miles north of Radium - Mt. Eisenhower Junction Highway at Radium		1,635	1,040	2,480	1,820

RADIIUM - MT. EISENHOWER JUNCTION HIGHWAY
(Radium to Radium Hot Springs)

6-4-93	0.6 miles east of Kootenay - Columbia Highway at Radium		2,825	2,735	---	---
/	2.0 miles east of the Hot Springs (Aquacourt Area)				2,138	2,405

/ Information from Superintendent of Kootenay National Park.

HIGHWAY NUMBER 95
YAHK - KINGSGATE HIGHWAY
(Kingsgate to Curzon)

Station No.	Location Description	Class.	1963	July-August		1966
		Hwy. Ref. No.		1964	1965	
9-2-95	0.1 miles south of Southern Trans-Canada Highway at Curzon		905	850	930	1,110
9-1-3	**Southern Trans-Canada Highway 0.2 miles west of Yahk-Kingsgate Highway at Curzon		1,375	1,810	1,700	1,755

SOUTHERN TRANS-CANADA HIGHWAY
(Curzon to Cranbrook)

P-9-1	1.5 miles east of Moyie River Bridge in Yahk		1,495	1,747	1,721	2,145
9-4-3 & 95	1.5 miles northeast of Lakeview Cabins at Moyie		1,825	1,845	2,495	2,405
9-5-3 & 95	0.4 miles west of Kootenay-Columbia Highway east of Cranbrook	354R	4,900	5,790	5,440	6,110
9-6-3 & 95	0.2 miles east of Kootenay - Columbia Highway east of Cranbrook		2,225	2,510	3,520	4,475
9-7-95A	**Kootenay-Columbia Highway 1.8 miles north of Southern Trans-Canada Highway east of Cranbrook		2,765	2,950	3,350	3,740
9-6-3 & 95	0.2 miles east of Kootenay-Columbia Highway east of Cranbrook		2,225	2,510	3,520	4,475
9-13-3 & 95	0.1 mile west of Fort Steele Junction - Wasa Highway east of Cranbrook		3,115	3,180	---	4,145

HIGHWAY NUMBER 95
SOUTHERN TRANS-CANADA HIGHWAY
(Curzon to Cranbrook)

Station No.	Location Description	Class.	1963	July-August		1966
		Hwy. Ref. No.		1964	1965	
9-8-3 & 93	**Southern Trans-Canada Highway 0.5 miles east of Fort Steele Junction - Wasa Highway east of Cranbrook		1,895	1,995	2,075	2,445

FORT STEELE JUNCTION - WASA HIGHWAY
(Southern Trans - Canada to Kootenay Columbia Highway)

9-12-93 & 95	0.2 miles north of Southern Trans-Canada Highway east of Cranbrook		1,060	1,240	1,305	2,590
9-15-93 & 95	0.4 miles east of Kootenay - Columbia Highway north of Ta Ta Creek		755	550	1,910	1,895
9-14-95A	**Kootenay-Columbia Highway 0.2 miles south of Fort Steele Junction - Wasa Highway north of Ta Ta Creek		1,090	1,185	2,425	1,585

KOOTENAY - COLUMBIA HIGHWAY
(Ta Ta Creek to Golden)

9-11-93 & 95	0.2 miles north of Fort Steele Junction - Wasa Highway north of Ta Ta Creek		1,015	1,390	1,935	2,050
6-1-93 & 95	0.1 mile south of Invermere Westside Road north of Dutch Creek		1,195	1,580	1,800	1,920

HIGHWAY NUMBER 95
KOOTENAY - COLUMBIA HIGHWAY
(Ta Ta Creek to Golden)

Station No.	Location Description	Class.	1963	July-August		1966
		Hwy. Ref. No.		1964	1965	
6-17	**Invermere Westside Road, 0.2 miles west of Kootenay - Columbia Highway north of Dutch Creek		20	40	20	35
6-7-93 & 95	0.2 miles south of Invermere-Athalmer Road		2,070	3,350	3,390	3,660
6-8	**Invermere-Athalmer Road 0.2 miles west of Kootenay-Columbia Highway		1,990	3,120	3,300	2,715
6-6-93 & 95	0.4 miles north of Invermere-Athalmer Road		2,105	3,255	3,450	3,400
6-3-93 & 95	0.3 miles south of Radium - Mt. Eisenhower Junction Highway at Radium		2,550	3,110	3,935	4,115
6-4-93	**Radium - Mt. Eisenhower Junction Highway 0.6 miles east of Kootenay-Columbia Highway at Radium		2,825	2,735	---	---
6-5-95	0.4 miles north of Radium - Mt. Eisenhower Junction Highway at Radium		1,635	1,040	2,480	1,820
6-18-95	1.0 miles north of Spillimacheen Station		655	735	830	610
6-14-95	2.0 miles south of Trans-Canada Highway at Golden Weigh Scale and south of Golden		4,265	4,915	4,395	*1,970

HIGHWAY NUMBER 95
KOOTENAY - COLUMBIA HIGHWAY
(Ta Ta Creek to Golden)

Station No.	Location Description	Class.	1963	July-August		1966
		Hwy. Ref. No.		1964	1965	
6-13-1	**Trans-Canada Highway, 2.0 miles west of Kootenay- Columbia Highway at Golden Weigh Scale	322R	3,900	5,675	7,275	*5,540
6-15-1	**Trans-Canada Highway, 1.2 miles east of Kootenay - Columbia Highway at Golden Weigh Scale		3,810	3,820	5,150	5,115

HIGHWAY NUMBER 95A
KOOTENAY - COLUMBIA HIGHWAY
(Cranbrook to Ta Ta Creek)

Station No.	Location Description	Class.	1963	July-August		1966
		Hwy. Ref. No.		1964	1965	
9-5-3 & 95	**Southern Trans-Canada Highway, 0.4 miles west of Kootenay-Columbia Highway east of Cranbrook	354R	4,900	5,790	5,440	6,110
9-6-3 & 95	**Southern Trans-Canada Highway, 0.2 miles east of Kootenay-Columbia Highway east of Cranbrook		2,225	2,510	3,520	4,475
9-7-95A	1.8 miles north of Southern Trans-Canada Highway east of Cranbrook		2,765	2,950	3,350	3,740
9-9-95A	0.5 miles north of Mark Creek Bridge at Marysville	236R	---	4,605	4,345	5,020
9-10-95A	0.1 mile north of Department of Highways yard at Kimberley	370R	1,385	2,190	2,725	2,370
9-14-95A	0.2 miles south of Fort Steele Junction - Wasa Highway north of Ta Ta Creek		1,090	1,185	2,425	1,585
9-15-93 & 95	**Fort Steele Junction - Wasa Highway 0.4 miles east of Kootenay-Columbia Highway north of Ta Ta Creek		755	550	1,910	1,895
9-11-93 & 95	**Kootenay-Columbia Highway 0.2 miles north of Fort Steele Junction - Wasa Highway north of Ta Ta Creek		1,015	1,390	1,935	2,050

HIGHWAY NUMBER 97
OSOYOOS - OROVILLE HIGHWAY
(Oroville to Osoyoos)

Station No.	Location Description	Class.	1963	July-August		1966
		Hwy. Ref. No.		1964	1965	
33-14-97	0.1 mile south of Southern Trans-Canada Highway west of Osoyoos		1,410	1,555	1,550	1,865

OLD SOUTHERN TRANS-CANADA HIGHWAY
(Osoyoos to Kaleden Junction)

33-13-3 & 97	0.2 miles north of Osoyoos-Oroville Highway west of Osoyoos		3,865	4,755	3,910	4,685
33-22-3	**Richter Pass Highway, 100 yards west of Southern Trans-Canada Highway north of Osoyoos		270	460	1,330	1,020
P-33-2	4.82 miles south of Okanagan Highway #97 at Kaleden Junction		3,101	3,433	2,938	3,315
33-9-3A & 97	0.1 miles south of Okanagan Highway #97 at Kaleden Junction		3,910	4,235	3,290	4,080
33-7-3A	**Old Southern Trans-Canada Highway #3A, 0.2 miles west of Okanagan Highway at Kaleden Junction		3,485	3,355	2,485	3,015

HIGHWAY NUMBER 97
OKANAGAN HIGHWAY
(Kaleden Junction to Vernon)

Station No.	Location Description	Class. Hwy. Ref. No.	1963	July-August		1966
				1964	1965	
33-8-97	0.2 miles north of Old Southern-Trans Canada Highway #3A at Kaleden Junction		5,845	4,190	5,335	6,350
33-10-97	0.7 miles south of Railway Crossing south of Penticton		6,155	5,120	5,505	6,495
33-11-97	0.2 miles north of Okanagan River Bridge north of Penticton	359R	7,760	7,355	6,505	8,690
35-7-97	0.1 miles south of Old Peach Orchard Road to Summerland	238R	4,955	5,440	4,615	6,525
35-8	**Rosedale Avenue to Summerland just south of Old Peach Orchard Road and west of Okanagan Highway		2,845	2,500	2,550	2,920
35-9	**Peach Orchard Road to Summerland (north junction) 0.1 mile east of Okanagan Highway	142B	1,380	1,250	1,015	1,090
35-10-97	Between Peach Orchard Road and Rosedale Avenue (north junction) to Summerland	238R	4,520	5,020	4,465	6,005
35-1-97	0.2 miles north of Rosedale Avenue (north junction to Summerland)	238R	6,080	5,735	4,665	---
35-2-97	0.1 miles south of South Peachland Road	367R	4,385	5,055	4,995	5,205
35-3-97	0.1 mile south of Westside Road		5,940	6,615	6,420	6,035

HIGHWAY NUMBER 97
OKANAGAN HIGHWAY
(Kaleden Junction to Vernon)

Station No.	Location Description	Class.	1963	July-August		1966
		Fwy. Ref. No.		1964	1965	
35-11	**Westside Road, 1.0 mile north of Okanagan Highway		465	485	505	535
P-35-1	On Okanagan Lake Bridge		7,523	7,370	9,181
35-6	**Okanagan Mission Road, 0.4 miles south of Bluebird Bay Resort		2,785	3,480	3,875	3,215
35-14 N & S -97	0.6 miles north of Glenmore Road at Kelowna	318R	8,745	10,385	10,335	12,625
35-4-97	0.2 miles south of Sexsmith Road - Old Vernon Road - Rutland Road Junction at Reid's Corner		5,435	5,540	5,935	---
35-15	**Rutland Road, 0.2 miles south of Okanagan Highway at Reid's Corner		1,125	1,225	930	1,190
35-16	**Old Vernon Road, 0.1 mile east of Okanagan Highway at Reid's Corner		775	800	725	745
35-5-97	0.1 mile north of Sexsmith Road - Old Vernon Road - Rutland Road Junction at Reid's Corner		5,155	6,710	5,840	---
C.S. 35-19-97	0.1 mile north of Old Vernon Road (North junction)		4,776	5,050	4,895	5,395
23-11-97	0.2 miles south of Tween Lake Junction		4,990	4,970	4,140	5,625
23-9-97	2.9 miles south of Vernon-Slocan Highway #6 at Vernon and 0.5 miles south of Kick Willie Loop		4,845	5,345	4,315	5,445

HIGHWAY NUMBER 97
OKANAGAN HIGHWAY
(Kaleden Junction to Vernon)

Station No.	Location Description	Class.	1963	July-August		
		Hwy. Ref. No.		1964	1965	1966
23-8-6	**Vernon-Slocan Highway, 2.0 miles east of 30th Avenue in Vernon	130R	2,040	2,610	3,285	4,265
23-12	**Old Kamloops Road, 0.2 miles north of 32nd Street in Vernon		1,625	1,850	1,780	2,190
23-13-97	0.5 miles north of 48th Avenue at Vernon		5,240	6,345	6,485	7,545
23-14-97	0.1 mile south of junction of Okanagan Highway #97A and Kamloops-Vernon Highway #97 north of Vernon	271R	5,435	6,060	6,435	6,910
23-6-97A	**Okanagan Highway #97A, 0.3 miles north of Kamloops-Vernon Highway #97 north of Vernon	271R	3,995	5,035	4,450	5,035

KAMLOOPS - VERNON HIGHWAY
(Vernon to Monte Creek)

23-7-97	0.1 mile west of Okanagan Highway #97A north of Vernon and east of Old Kamloops Road		1,535	1,780	2,055	2,455
23-15	**Old Kamloops Road, 0.4 miles south of Kamloops - Vernon Highway		970	720	980	1,010
23-16-97	0.1 miles west of Old Kamloops Road		2,065	2,145	2,825	---
23-17	**Westside Road, 0.1 mile south of Kamloops - Vernon Highway		515	740	890	1,020

HIGHWAY NUMBER 97
KAMLOOPS - VERNON HIGHWAY
(Vernon to Monte Creek)

Station No.	Location Description	Class.	1963	July-August		1966
		Hwy. Ref. No.		1964	1965	
23-18-97	0.1 mile west of Westside Road		1,655	1,710	2,325	2,320
32-4-97	At Salmon River Bridge east of Salmon River Road		1,120	1,515	1,575	1,930
32-12	**Salmon River Road, 0.1 miles north of Kamloops - Vernon Highway		235	335	465	385
C.S.32-14-97	5.0 miles west of Falkland		1,400	1,355	1,560	1,830
32-3-97	2.0 miles south of Trans- Canada Highway at Monte Creek		1,610	1,560	1,625	1,630
16-11-1	**Trans-Canada Highway, 0.2 miles east of Kamloops - Vernon Highway at Monte Creek		2,415	2,925	3,140	---

TRANS-CANADA HIGHWAY
(Monte Creek to Cache Creek)

P-16-1	2.81 miles west of Kamloops- Vernon Highway at Monte Creek		4,056	4,282	4,928	5,620
16-3-1 & 97	2.5 miles east of Victoria Street in Kamloops		6,105 (June)	7,365	8,025 (June)	*9,825
16-2-5	**North Thompson Highway, 3.0 miles north of South Thompson River Bridge		1,875	2,225	2,735	2,675
16-7 N&S	**Fortune Drive at north end of Overlander Bridge	321R	16,145 (June)	---	23,490 (June)	22,495 (June)
16-1-1 & 97	0.1 mile east of Princeton - Kamloops Highway west of Kamloops	299R	---	5,320	6,735	7,440

HIGHWAY NUMBER 97
TRANS-CANADA HIGHWAY
(Monte Creek to Cache Creek)

Station No.	Location Description	Class.	1963	July-August		1966
		Hwy. Ref. No.		1964	1965	
16-4-5	**Princeton-Kamloops Highway, 1.5 miles south of Trans-Canada Highway west of Kamloops		1,435	1,440	1,880	1,755
16-5-1 & 97	0.1 mile west of Princeton- Kamloops Highway west of Kamloops		3,570	4,020	5,275	5,700
16-9-1 & 97	0.7 miles west of Savona Bridge		---	4,005	4,330	4,545
18-3-1 & 97	1.2 miles east of Cariboo Highway at Cache Creek		3,035	3,600	---	4,370
18-2-1	**Trans-Canada Highway, 0.1 miles north of northern junction to Ashcroft		4,630	4,970	5,200	7,400

CARIBOO HIGHWAY
(Cache Creek to Prince George)

18-4-97	1.0 mile north of Trans - Canada Highway at Cache Creek		2,615	3,025	3,105	*3,460
18-12-97	100 yards south of Lillooet - Cache Creek Highway		---	2,855	3,350	3,400
18-6-12	**Lillooet - Cache Creek Highway 0.1 mile west of Cariboo Highway		400	350	---	320
18-13-97	0.1 mile north of Lillooet - Cache Creek Highway		1,795	2,330	2,575	3,135
18-1-97	0.5 miles south of Pavilion - Clinton Road at Clinton	387R	2,105	2,505	2,740	3,050

HIGHWAY NUMBER 97
CARIBOO HIGHWAY
(Cache Creek to Prince George)

Station No.	Location Description	Class.	1963	July-August		1966
		Hwy. Ref. No.		1964	1965	
18-14	**Pavilion - Clinton Road, 0.1 mile west of Cariboo Highway at Clinton	391R	520	610	710	675
18-15-97	0.6 miles north of Pavilion- Clinton Road at Clinton	387R	1,980	2,680	2,795	---
P-18-1	At Mile No. 57, 10 miles north of Clinton		1,831	2,300	2,388	2,662
18-16	**Dog Creek Road, 0.1 miles west of Cariboo Highway		165	105	150	190
18-17-97	0.2 miles north of Dog Creek Road		1,430	2,485	2,000	2,895
4S-6-97	At 83 Mile Creek		1,620	2,010	2,195	2,625
4S-1-97	0.5 miles south of Canim Lake Road north of 100 Mile House		2,815	3,535	3,490	3,380
4S-10	**Canim Lake Road, 0.5 miles east of Cariboo Highway north of 100 Mile House		675	645	830	720
4S-2-97	0.3 miles north of Canim Lake Road north of 100 Mile House		2,465	2,985	2,820	2,925
4S-11-97	At 111 Mile Creek south of Lac La Hache		1,980	1,660	2,160	2,685
C.S. 4S-12-97	At 130 Mile Creek north of Lac La Hache Provincial Park		1,646	2,040	2,115	2,780
4S-3-97	0.1 mile south of Horsefly - Mountain House Road at 150 Mile House		2,070	2,350	2,525	3,000

HIGHWAY NUMBER 97
CARIBOO HIGHWAY
(Cache Creek to Prince George)

Station No.	Location Description	Class.	1963	July-August		1966
		Hwy. Ref. No.		1964	1965	
4S-5	**Horsefly-Mountain House Road 0.6 miles east of Cariboo Highway at 150 Mile House		500	610	515	765
4S-14	**Horsefly Road, 0.3 miles south of Mountain House Road		395	----	335	385
4S-13	**Mountain House Road, 0.4 miles north of Horsefly Road		130	120	140	155
4S-4-97	0.2 miles north of Horsefly -- Mountain House Road at 150 Mile House		2,000	2,690	2,850	3,190
4S-15-97	0.1 miles south of Williams Lake Road	308R	4,745	5,030	5,305	5,865
4S-16	**Williams Lake Road, 0.2 miles west of Cariboo Highway	308R	5,535	7,195	7,380	8,275
4S-18-20	**Chilcotin Road at Fraser River Bridge west of Williams Lake		295	295	265	375
4S-19	**Dog Creek Road at Chimney Creek Bridge south of Williams Lake		190	165	185	140
4S-17-97	0.2 miles north of Williams Lake Road		2,835	3,740	4,215	4,565
4S-8-97	0.1 mile south of Mountain House Road (north junction)		1,525	1,815	2,110	2,590
4S-9	**Mountain House Road (north junction) 0.1 mile east of Cariboo Highway		30	65	50	7

HIGHWAY NUMBER 97
CARIBOO HIGHWAY
(Cache Creek to Prince George)

Station No.	Location Description	Class.	1963	July-August		1966
		Hwy. Ref. No.		1964	1965	
4S-7-97	0.1 mile north of Mountain House Road (north junction)		1,425	1,855	2,240	2,500
4N-1-97	1.2 miles north of former Shell Service Station at Marguerite		1,425	1,700	1,950	2,300
4N-2-97	1.0 mile north of B.A. Service Station at Kersley		1,585	1,935	2,270	2,280
4N-3-97	0.2 miles south of North Star Road to Likely south of Quesnel		2,510	3,270	---	4,850
4N-7	**North Star Road to Likely, 0.1 mile east of Cariboo Highway south of Quesnel		360	375	55	75
4N-8-97	At new Quesnel River Bridge	361R	2,900	4,020	5,125	5,185
4N-4-97	0.3 miles south of Barkerville Road north of Quesnel		2,535	3,165	3,595	---
4N-5-26	**Barkerville Road, 0.2 miles east of Cariboo Highway north of Quesnel		995	1,150	1,500	1,680
4N-10-26	**Barkerville Road, 2.0 miles west of Wingdam Mine		510	625	570	745
4N-6-97	0.1 mile north of Barkerville Road north of Quesnel		1,495	1,915	2,325	2,590
4N-9-97	At Cottonwood River Bridge		1,325	1,660	2,115	2,310
P-14-1	7.02 miles north of Fort George-Cariboo District Boundary		1,302	1,490	1,529	1,797
14-20-97	0.1 mile south of Prince George Bypass, 7 miles south of Prince George		2,450	2,950	---

HIGHWAY NUMBER 97
PRINCE GEORGE BYPASS
(Prince George)

Station No.	Location Description	Class.	1963	July-August		1966
		Hwy. Ref. No.		1964	1965	
14-21	**Cariboo Highway, 0.1 mile north of Prince George Bypass, 7 miles south of Prince George		860	925	900
14-22-97	0.1 mile north of Cariboo Highway, 7 miles south of Prince George		2,580	2,880	2,665
14-19-97	At south end of New Fraser River Bridge		3,170	5,065	6,285
14-9-16	**Northern Trans-Provincial Highway 0.2 miles east of Prince George Bypass	276R	4,800	4,835	7,435	7,235
14-16-16	**Northern Trans-Provincial Highway 0.3 miles west of Prince George Bypass	276R	4,380	4,745	6,790	---
14-15 N&S - 97	0.4 miles north of Northern Trans-Provincial Highway	386R	2,200	3,135	6,070	7,750
14-17-97	0.3 miles south of new Nechako River Bridge	386R	2,130	4,300	5,780	7,010
14-18-97	0.2 miles north of Overpass and south of John Hart-Peace River Highway	386R	2,250	4,740	---	5,580

JOHN HART-PEACE RIVER HIGHWAY
(Prince George to Dawson Creek)

14-2	**First Avenue on old Nechako River Bridge at Prince George	178B	4,170	5,270	7,135	4,520
------	---	------	-------	-------	-------	-------

NOTE: All 1964 traffic counts in Prince George area were taken before the opening of the Prince George Bypass (August 6, 1964) except new Station Numbers 14-19 to 14-22 inclusive.

HIGHWAY NUMBER 97
JOHN HART-PEACE RIVER HIGHWAY
(Prince George to Dawson Creek)

Station No.	Location Description	Class.	1963	July-August		1966
		Hwy. Ref. No.		1964	1965	
14-14 N & S -97	0.1 miles south of Prince George Weigh Scale north of Prince George		5,340	7,755	8,285	7,940
C.S.14-6-97	100 yards south of Chief Lake Road north of Prince George		2,085	2,415	---	---
14-11	**Chief Lake Road, 0.6 miles west of John Hart-Peace River Highway north of Prince George		455	485	650	465
14-7-97	1.0 miles north of Chief Lake Road north of Prince George		1,235	1,380	1,860	1,940
14-12-97	0.1 mile north of Railway Crossing at Summit Lake		995	1,155	1,245	1,290
14-13-97	0.9 miles south of Whiskers Campsite at McLeod Lake		510	680	825	1,090
27S-6-97	2.1 miles north of Halfway Lodge at Pine Pass		570	435	705	1,075
27S-9-97	0.7 miles south of Chetwynd Post Office	427R	895	1,275	1,560	1,690
27S-12-29	**Hudson Hope-Chetwynd Road, 5.0 miles northwest of John Hart-Peace River Highway at Chetwynd		420	550	---
27S-1-97	0.1 mile north of Bridge at Arras		1,140	1,260	1,140	1,685
27S-2-97	0.3 miles south of Alaska Highway at Dawson Creek	257R	1,910	1,690	2,360	2,100

HIGHWAY NUMBER 97
ALASKA HIGHWAY
(Dawson Creek to Fort Nelson)

Station No.	Location Description	Class.	1963	July-August		1966
		Hwy. Ref. No.		1964	1965	
27S-5-97	0.8 miles north of John Hart- Peace River Highway at Dawson Creek		2,910	2,315	3,645	3,080
27S-8-97	0.2 miles south of Farmington Hall Road		1,575	1,430	1,540	1,840
27S-10-97	At south end of Peace River Bridge south of Taylor	334R	1,690	2,145	---	1,830
27N-6-97	0.2 miles south of southern entrance to Fort St. John	361R	2,375	3,210	2,230	2,330
27N-1	**Cecil Lake Road, 1.7 miles east of MacKenzie Street and Centre Avenue Intersection in Fort St. John		1,290	1,305	1,715	1,500
27N-2	**Rose Prairie Road, 20.0 miles north of Department of Highways yard at Fort St. John and opposite Rose Prairie Post Office		135	225	255	240
27N-7-97	0.3 miles south of Hudson Hope Road		1,500	1,905	1,765	2,035
27N-3-29	**Hudson Hope Road, 0.3 miles west of Alaska Highway		290	425	480	540
27N-4-97	0.3 miles north of Hudson Hope Road		1,005	1,025	930	---
27N-5-97	0.2 miles south of Beaton River Road		590	1,120	760	780
27N-8	**Beaton River Road, 0.1 miles east of Alaska Highway		---	195	180	---

HIGHWAY NUMBER 97
ALASKA HIGHWAY
(Dawson Creek to Fort Nelson)

Station No.	Location Description	Class.	1963	July-August		1966
		Hwy. Ref. No.		1964	1965	
27N-9-97	0.2 miles north of Beaton River Road		---	875	630	560
27N-10-97	5.0 miles north of Wonowon on Mile 106 Post		665	725	535	555

HIGHWAY NUMBER 97A
OKANAGAN HIGHWAY
(Vernon to Tomkinson Corner)

Station No.	Location Description	Class. Hwy. Ref. No.	July-August			
			1963	1964	1965	1966
23-14-97	**Okanagan Highway #97, 0.1 mile south of Junction of Okanagan Highway #97A and Kamloops-Vernon Highway #97 north of Vernon	271R	5,435	6,060	6,435	6,910
23-7-97	**Kamloops-Vernon Highway #97, 0.1 mile west of Okanagan Highway #97A and east of Old Kamloops Road		1,535	1,780	2,055	2,455
23-6-97A	0.3 miles north of Kamloops-Vernon Highway #97 north of Vernon	271R	3,995	5,035	4,450	5,035
23-19-97A	0.2 miles south of southern Armstrong Road Junction	271R	---	3,380	4,120	4,725
23-20	**South Armstrong Road, 0.3 miles west of Okanagan Highway	153B	1,085	670	940	1,410
23-21-97A	0.2 miles north of southern Armstrong Road Junction	270R	2,725	2,900	3,625	4,040
23-22	**North Armstrong Road, 0.2 miles west of Okanagan Highway	152B	2,250	1,330	2,460	2,740
23-23-97A	0.2 miles north of northern Armstrong Road Junction	271R	4,650	3,810	5,040	5,375
P-23-1	3.5 miles south of Enderby				3,614	4,161
23-4	**Mable Lake Road, 0.4 miles east of Okanagan Highway at Enderby		995	750	1,010	950

HIGHWAY NUMBER 97A
OKANAGAN HIGHWAY
(Vernon to Tomkinson Corner)

Station No.	Location Description	Class.	1963	July-August		1966
		Hwy. Ref. No.		1964	1965	
23-3-97A	0.5 miles south of Mara Lake Road at Tomkinson Corner		3,620	3,070	3,520	3,875
23-1-97B	**Okanagan Highway #97B, 100 yards west of Mara Lake Road at Tomkinson Corner		1,415	1,310	1,890	2,045

MARA LAKE ROAD
(Tomkinson Corner to Sicamous)

23-2-97A	0.1 mile east of Okanagan Highway #97B at Tomkinson Corner		2,570	2,210	2,300	3,080
23-24-97A	At south end of Mara Lake		1,920	1,755	1,530	1,870
29-6-97A	1.0 mile south of Trans- Canada Highway at Sicamous		2,375	2,455	2,445	*3,265
29-5-1	**Trans-Canada Highway 1.0 mile west of east end of Sicamous Narrows Bridge		2,215	3,180	3,420	*3,425
29-7-1	**Trans-Canada Highway 1.0 miles east of Mara Lake Road at Sicamous		4,310	4,380	5,390	*6,160

HIGHWAY NUMBER 97B
OKANAGAN HIGHWAY
(Tomkinson Corner to Salmon Arm)

Station No.	Location Description	Class.	1963	July-August		1966
		Hwy. Ref. No.		1964	1965	
23-3-97A	**Okanagan Highway, 0.5 miles south of Mara Lake Road at Tomkinson Corner		3,620	3,070	3,520	3,875
23-2-97A	**Mara Lake Road, 0.1 mile east of Okanagan Highway #97B at Tomkinson Corner		2,570	2,210	2,300	3,080
23-1-97B	100 yards west of Mara Lake Road at Tomkinson Corner		1,415	1,310	1,890	2,045
32-11-97B	0.1 miles south of Trans-Canada Highway east of Salmon Arm	326R	2,565	2,750	2,655	2,405
32-10-1	**Trans-Canada Highway, 0.1 mile west of Okanagan Highway #97B east of Salmon Arm	325R	---	4,315	6,880	6,760
32-9-1	**Trans-Canada Highway, 0.1 mile north of Okanagan Highway #97B east of Salmon Arm	325R	5,565	6,415	---	---

HIGHWAY NUMBER 99
KING GEORGE HIGHWAY
(Campbell River Road Interchange to Pattullo Bridge)

Station No.	Location Description	Class.	1963	July-August		1966
		Hwy. Ref. No.		1964	1965	
10-23-99	At Nicomekl River Bridge	384R	8,590	8,905	9,025	8,885
10-54	**Crescent Road, 0.3 miles west of Nicomekl River Bridge		3,450	3,130	3,305	3,800
10-55 N&S -499	**Deas Tunnel Throughway, 0.2 miles south of King George Highway Interchange	371R	4,440	4,360	4,440	5,885
10-53-99	0.2 miles north of the King George Highway Interchange	384R	8,880	8,985	8,410	---
10-22-99	0.8 miles south of New McLellan-Beaubien Road Junction	384R	8,250	---	8,115	8,780
10-21-10	**New McLellan Road, 0.1 mile east of King George Highway	125R	5,845	4,855	4,490	6,355
10-44-10	**Beaubien Road, 0.3 miles west of King George Highway	269R	4,795	4,210	4,365	4,855
10-19-99	0.4 miles north of New McLellan-Beaubien Road Junction	384R	7,880	6,765	7,985	8,890
10-18-99	0.4 miles south of Newton Road (72nd Avenue)	384R	12,150	10,025	12,005	11,575
10-17-99	0.5 miles north of Newton Road (72nd Avenue)	384R	11,515	10,395	---	11,770
10-9 N&S-99	100 yards south of Fraser Highway at Whalley	384R	15,590	12,945	14,140	16,945
10-7 E&W -1 B.C.	**Fraser Highway, 0.3 miles east of King George Highway at Whalley	385R	16,300	7,820	8,670	7,645

HIGHWAY NUMBER 99
KING GEORGE HIGHWAY
(Whalley to Pattullo Bridge)

Station No.	Location Description	Class. Hwy. Ref. No.	July-August			
			1963	1964	1965	1966
C.S. 10-11 N& S-1B.C.&99	0.2 miles north of Fraser Highway at Whalley	384R	29,798	19,050	20,090	22,935
10-13 N & S	**Scott Road, 0.2 miles south of Trans-Canada Highway at Pattullo Bridge	139R	15,015	13,970	14,960	15,515
P-10-1 E&W	At south end of Pattullo Bridge and west of Scott Road	384R	48,951	38,247	39,278	41,318

KINGSWAY - STANLEY PARK ROADWAY -
MARINE DRIVE - TAYLOR WAY - TRANS-CANADA HIGHWAY
(Pattullo Bridge to Horseshoe Bay)

3-4 E&W - 1B.C. & 99	Kingsway between Salsbury and Acorn Avenues in Burnaby	1R	24,805	20,450	22,530	23,400
C.S.39-1 N& S-1B.C.&99	Stanley Park Roadway at entrance to Stanley Park near Lost Lagoon		---	42,555	45,081	43,100
24-8E&W	**Marine Drive, 0.1 miles west of Capilano Road		29,050	32,980	38,855	35,675
24-6 E&W- 1B.C. & 99	Marine Drive at Capilano River Bridges	372R	35,275	33,720	34,740	34,810
24-4 E & W	**Marine Drive, 0.2 miles west of Taylor Way		16,500	20,795	19,670	21,830
24-14 N&S - 1B.C. & 99	Taylor Way between Marine Drive and Woodward's Store Entrance	250R	14,110	14,245	18,370	17,625

NOTE: North Vancouver (24) counts influenced by First Narrows Bridge closures when recorded in 1963.

HIGHWAY NUMBER 99
KINGSWAY - STANLEY PARK ROADWAY -
MARINE DRIVE - TAYLOR WAY - TRANS-CANADA HIGHWAY
(Pattullo Bridge to Horseshoe Bay)

Station No.	Location Description	Class. Hwy. Ref. No.	July-August			
			1963	1964	1965	1966
24-5 N&S - 1 B.C. & 99 of Trans-Canada Highway	Taylor Way, 0.1 mile south	250R	15,140	17,285	18,200	19,595
24-22 E & W -401	**Trans-Canada Highway, 0.1 miles east of Taylor Way	329R	17,705	13,520	17,785	15,385
24-16-1 & 99	Trans-Canada Highway, 0.1 miles west of Taylor Way	329R	16,355	18,965	17,200	18,585
C.S. 24-21-1 & 99	0.6 miles east of Hollyburn Chairlift Road	329R	10,850	12,820	13,665	15,070
24-15-1 & 99	0.3 miles west of Hollyburn Chairlift Road	329R	8,965	10,825	10,695	13,495
24-20-1 & 99	0.2 miles west of Cypress Creek	329R	---	9,295	---	12,000
24-19-1 & 99	0.1 miles east of Garibaldi Highway at Horseshoe Bay	329R	7,535	8,160	9,245	11,980
24-1	**Marine Drive, 0.2 miles south of Trans-Canada Highway at Horseshoe Bay		1,800	2,075	2,585	2,180
24-18-1	**Trans-Canada Highway, 0.1 mile north of Marine Drive at Horseshoe Bay	329R	4,780	5,150	8,765	6,525

NOTE: North Vancouver (24) counts influenced by First Narrows Bridge closures when recorded in 1963.

HIGHWAY NUMBER 99
GARIBALDI HIGHWAY
(Horseshoe Bay to Squamish)

Station No.	Location Description	Class.	1963	July-August		1966
		Hwy. Ref. No.		1964	1965	
24-17-99	0.5 miles north of Trans-Canada Highway at Horseshoe Bay	289R	2,520	2,545	3,115	---
18-18-99	4.6 miles north of steel bridge at Britannia Beach and 0.2 miles north of Woodfibre Ferry Road		1,760	2,065	2,660	2,600
*18-22-99	100 yards north of Alice Lake Road, north of Squamish	426R	*1,200

HIGHWAY NUMBER 101
SUNSHINE COAST HIGHWAY
(Langdale to Lund)

Station No.	Location Description	Class.	1963	July-August		1966
		Hwy. Ref. No.		1964	1965	
19-7	**Port Mellon Road, 1.0 mile south of Transformer Yard at Port Mellon		675	760	860	800
19-6	**Port Mellon Road, 0.5 miles north of Langdale Ferry Access		2,295	---	2,180	*1,390
19-5-101	2.7 miles north of Department of Highways Yard at Gibsons		1,610	2,335	2,435	---
19-4-101	4.7 miles north of Elementary School at Sechelt		850	840	---	1,130
19-3-101	0.9 miles north of Home Service Station at Lang Bay		925	1,320	1,265	1,240
19-2-101	0.3 miles north of Alberni Street at Westview	245R	5,270	6,555	---	7,340
19-1-101	On Powell River Bridge at Powell River	245R	2,415	2,965	3,635	4,375

HIGHWAY NUMBER 401
TRANS-CANADA HIGHWAY
(West Vancouver to Rosedale)

Station No.	Location Description	Class. Hwy. Ref. No.	July-August			
			1963	1964	1965	1966
24-16-1 & 99	**Trans-Canada Highway, 0.1 mile west of Taylor Way	329R	16,355	18,965	17,200	18,585
24-5 N & S -1B.C. & 99	**Taylor Way, 0.1 mile south of Trans-Canada Highway	250R	15,140	17,285	18,200	19,595
24-22 E & W -401	0.1 miles east of Taylor Way	329R	17,705	13,520	17,785	15,385
24-7	**Capilano Road, 0.4 miles north of Marine Drive		18,480	17,355	23,295	18,470
24-23 E & W -401	0.5 miles east of Capilano Road Interchange	328R	21,975	16,625	---	23,200
24-25 E & W -401	Between Westview Drive and Lonsdale Street	333R	23,355	21,225	23,785	22,435
24-26 E & W -401	Between Lonsdale Street and St. Andrews Street	333R	22,410	19,990	---	25,715
24-27 E & W -401	0.5 miles west of Mountain Highway Overpass	333R	17,925	19,040	18,380	20,825
24-11	**Marine Drive, 0.1 mile east of Lynn Creek Bridge		13,870	10,570	12,650	12,695
24-12	**Dollarton Highway at Cutter Island Bridge (Seymour Creek)	157R	10,020	8,710	10,160	10,375
24-24 N & S -401	On Second Narrows Bridge at expansion joint just north of Overhead Directional sign on North Approach	328R	37,820	37,565	36,585	41,850

NOTE: North Vancouver (24) counts influenced by First Narrows Bridge closures when recorded in 1963.

HIGHWAY NUMBER 401
TRANS-CANADA HIGHWAY
(West Vancouver to Rosedale)

Station No.	Location Description	Class.	1963	July-August		
		Hwy. Ref. No.		1964	1965	1966
39-6 N & S -401	50 yards north of First Avenue Interchange		17,945	17,130	20,640
39-7 N & S -401	Between First Avenue and Boundary Road		25,690	40,385	---
3-10 E & W -401	0.1 miles west of Willingdon Avenue Interchange	376R	34,005	40,655	44,545
3-11	**Willingdon Avenue, 100 yards north of Highway #401		11,875	13,215	14,495
3-12	**Willingdon Avenue, 100 feet south of Highway #401		15,055	19,455	18,285
3-13 E & W -401	0.3 miles east of Willingdon Avenue Interchange	376R	33,755	41,205	40,105
3-14 E & W -401	Between Sprott Road and Sperling Avenue Interchange	376R	25,555	37,110	35,520
3-15	**Sperling Avenue, 0.4 miles north of Highway #401		5,915	6,130	---
3-16	**Sperling Avenue, 100 feet south of Highway #401 and north of Grandview Highway		16,135	---	18,015
3-17 E & W -401	0.2 miles east of Sperling Avenue Interchange	376R	20,535	28,555	---
3-18	**Cariboo Road, 0.1 miles north of Highway #401		3,430	3,075	3,170
3-19	**Cariboo Road, 0.1 miles south of Highway #401		3,970	3,900	4,175
3-20 E & W -401	0.1 miles east of Cariboo Road Interchange	376R	23,190	26,395	30,495

HIGHWAY NUMBER 401
TRANS-CANADA HIGHWAY
(West Vancouver to Rosedale)

Station No.	Location Description	Class.	1963	July-August		
		Hwy. Ref. No.		1964	1965	1966
11-22	**Brunette Avenue, 0.1 mile west of Highway #7 and north of Highway #401	167R	11,600	14,660	15,495	17,325
11-26	**Brunette Avenue, 0.1 mile south of Highway #401	167R	19,380	19,595	21,445
11-27 E & W -401	0.2 miles east of Brunette Avenue Interchange	378R	23,285	27,720	29,720
11-28	**On connection between Highway #7 and Highway #401 at Cape Horn Interchange	378R	---	10,330	11,920
P-11-2 E & W	North end of Port Mann Bridge	378R	18,855	21,236	24,620
10-59 E & W -401	0.3 miles west of Hjorth Road	379R	12,015	---	14,140
10-60	**Hjorth Road, 0.25 miles south west of Highway #401		2,885	---	1,995
10-61	**Hjorth Road, 0.1 mile north east of Highway #401		990	625	690
10-62 E & W -401	0.4 miles west of Clover Valley Road	379R	12,685	12,195	15,935
10-64	**Clover Valley Road, 0.15 miles north of Highway #401		530	505	560
10-65	**Clover Valley Road, 0.25 miles north of Highway #401		1,325	1,330	1,225
10-66 E & W -401	0.3 miles east of Clover Valley Road	379R	10,985	10,140	13,220
*10-58N	**On-Ramp from Johnston Road to Trans-Canada Highway #401					*4,520

HIGHWAY NUMBER 401
TRANS-CANADA HIGHWAY
(West Vancouver to Rosedale)

Station No.	Location Description	Class.	1963	July-August		1966
		Hwy. Ref. No.		1964	1965	
*10-58S	**Off-Ramp from Trans-Canada Highway #401 to Johnston Road					*5,670
10-67	**Carvolth Road, 0.2 miles north of Highway #401		875	650	830
10-68	**Carvolth Road, 0.2 miles south of Highway #401		2,635	2,315	2,680
10-69 E & W -401	0.5 miles east of Carvolth Road	380R	9,975	11,640	11,430
10-70	**Livingston Road, 0.2 miles north of Highway #401		995	790	1,080
10-71-10	**Livingston Road, 0.2 miles south of Highway #401		845	860	2,935
10-72 E & W -401	0.8 miles east of Livingston Road	380R	10,070	10,380	---
5-33	**County Line Road, 0.15 miles north of Highway #401		600	635	670
5-34	**County Line Road, 0.2 miles south of Highway #401	368R	1,260	1,360	1,125
5-35 E & W -401	0.3 miles east of County Line Road	380R	---	---	14,935
5-37	**Mt. Lehman Road, 0.2 miles north of Highway #401		1,160	1,325	1,685
5-38	**Mt. Lehman Road, 0.1 miles south of Highway #401		1,365	1,385	1,635
5-39 E & W -1B.C. & 401 Road	0.4 miles west of Peardcnville	356R	13,010	12,720	14,810

HIGHWAY NUMBER 401
TRANS-CANADA HIGHWAY
(West Vancouver to Rosedale)

Station No.	Location Description	Class. Hwy. Ref. No.	July-August			
			1963	1964	1965	1966
5-11- 1 B.C.	**South Fraser Way, 0.3 miles west of Gladwin Road west of Abbotsford	186B	6,840	7,205	8,400	9,360
5-31 E & W -401	0.4 miles west of Clearbrook Road	356R	8,845	10,800	8,050	12,115
5-29	**Clearbrook Road, 0.1 mile north of Highway #401		3,865	3,410	2,730	2,500
5-30	**Clearbrook Road, 0.2 miles south of Highway #401		2,315	2,330	1,945	---
5-28 E & W -401	0.3 miles west of McCallum Road	356R	9,135	13,205	12,565	15,680
5-26	**McCallum Road, 0.1 miles north of Highway #401	337R	4,700	5,460	3,915	5,685
5-27	**McCallum Road, 0.3 miles south of Highway #401	337R	1,830	1,575	2,760	1,375
5-23 E & W -401	0.1 miles west of Huntingdon-Mission Highway #11	381R	8,530	9,955	10,310	12,000
5-8- 1 B.C. & 11	**Huntingdon-Mission Highway #11, 0.1 mile north of Highway #401	403R	3,360	3,095	3,480	3,750
5-22-11	**Huntingdon-Mission Highway #11, 0.3 miles south of Highway #401	403R	2,185	2,230	2,000	2,485
5-7 E & W -1 B.C.&401	0.8 miles east of Huntingdon-Mission Highway #11	381R	11,050	13,300	13,615	14,230
5-21	**No. 3 Road to Yarrow, 0.2 miles east of Highway #401	202B	---	1,510	730	1,635

HIGHWAY NUMBER 401
TRANS-CANADA HIGHWAY
(West Vancouver to Rosedale)

Station No.	Location Description	Class. Hwy. Ref. No.	July-August			
			1963	1964	1965	1966
5-6 E & W -1 B.C. & 401	50 feet west of Vedder Canal Bridge	381R	10,155	12,780	12,285	13,975
C.S. 5-5 E&W -1 B.C. & 401	0.1 mile west of Sardis Road Interchange	344R	9,000	10,455	11,960	10,440
5-4	**Sardis Road, 0.1 mile south of Highway #401	62B	6,525	9,080	9,385	10,885
5-25	**Cultus Lake Road, 0.2 miles north of Vedder Mountain Road	106B	3,340	5,005	3,880	5,920
5-24	**Vedder Mountain Road, 0.3 miles west of Cultus Lake Road		1,980	2,505	1,770	2,395
5-3-1 B.C.	**Sardis Road (Highway #1 B.C.) 0.1 mile north of Highway #401	345R	8,830	9,665	10,455	11,905
5-40-1 B.C.	**Yale Road West, 0.15 miles east of Sardis Road	345R	12,145	16,040	13,800	15,545
5-41-1 B.C.	**Yale Road East, 0.5 miles east of Chilliwack east City Limits at Prest Road	8R	3,430	3,425	3,495	---
5-42-1 B.C.	**Yale Road East, 0.15 miles west of Rosedale west City Limits	8R	2,245	2,220	2,010	1,955
5-16 E & W - 401	0.5 miles east of Sardis Road	344R	7,550	8,240	10,040	10,995
5-2	**River Road, 0.1 mile north of Highway #401		2,660	2,795	2,655	2,710
5-1 E & W - 401	0.1 mile west of Rosedale - Agassiz Highway #9		8,675	9,585	10,945	10,925

See Highway #1, Page 11

HIGHWAY NUMBER 499
DEAS TUNNEL THROUGHWAY
(Canada - U.S.A. Border to Vancouver)

Station No.	Location Description	Class.	1963	July-August		1966
		Hwy. Ref. No.		1964	1965	
10-24 N&S -499	0.5 miles south of Campbell River Road Interchange	371R	6,715	6,875	---	7,025
10-56	**Campbell River Road, 0.2 miles east of Deas Tunnel Throughway at Campbell River Road Interchange	114R	1,965	2,035	1,725	1,870
10-57	**Campbell River Road, 0.2 miles west of Deas Tunnel Throughway at Campbell River Road Interchange	150B	2,095	1,955	1,895	2,540
10-55 N&S -499	0.2 miles south of King George Highway Interchange	371R	4,440	4,360	4,440	5,885
10-23-99	**King George Highway at Nicomekl River Bridge	384R	8,590	8,905	9,025	8,885
10-54	**Crescent Road, 0.3 miles west of Nicomekl River Bridge		3,450	3,130	3,305	3,800
10-53-99	**King George Highway, 0.2 miles north of King George Highway Interchange	384R	8,880	8,985	8,410	---
10-52 E&W - 499	0.2 miles east of Mathews Road Interchange	353R	5,185	5,995	7,400	7,420
10-51-10	**Ladner Trunk Road, 0.1 mile east of Mathews Road Interchange	351R	6,675	6,470	6,905	7,720
10-50-10	**Ladner Trunk Road, 100 feet west of Mathews Road Interchange	351R	3,475	3,315	3,495	4,105
10-8 E&W - 499	0.1 mile east of Tsawwassen Highway at Ladner Interchange	353R	9,195	11,015	10,475	10,755

HIGHWAY NUMBER 499
DEAS TUNNEL THROUGHWAY
(Canada - U.S.A. Border to Vancouver)

STATION No.	Location Description	Class.	1963	July-August		1966
		Hwy. Ref. No.		1964	1965	
*10-10N - 17	**On-Ramp to Deas Tunnel Throughway, 0.1 mile east of Tsawwassen Highway	353R				*6,870
*10-10S - 17	**Off-Ramp from Deas Tunnel Throughway, 0.1 mile south of Deas Tunnel Throughway	353R				*5,385
C.S. 10-12 E&W - 499	Between Deas Island Tunnel and Ladner Off-ramp	353R	15,850	17,850	21,090	25,445
10-30	**Steveston Highway, 100 feet east of Deas Tunnel Throughway		810	825	865	955
10-32	**Steveston Highway, 0.1 mile east of No. 5 Road		5,410	5,790	6,155	6,585
10-33	**No. 5 Road, 0.1 mile north of Steveston Highway	66R	1,750	1,855	1,800	1,930
10-38 N&S -499	0.1 mile south of No. 5 Road Interchange	301R	20,150	21,925	21,005	22,155
10-35	**Westminster Highway, 0.1 mile east of Deas Tunnel Throughway at No. 5 Road Interchange	343R	4,050	4,375	4,605	5,280
10-34	**No. 5 Road, 100 feet south of Westminster Highway	66R	4,985	4,465	4,825	4,555
10-31	**Westminster Highway, 0.5 miles west of No. 5 Road	343R	4,700	4,315	4,710	4,765
10-36	**No. 5 Road, 100 feet north of Deas Tunnel Throughway at No. 5 Road Interchange	66R	11,015	13,255	15,375	8,585

HIGHWAY NUMBER 499
DEAS TUNNEL THROUGHWAY
(Canada - U.S.A. Border to Vancouver)

Station No.	Location Description	Class.	July-August			
		Hwy. Ref. No.	1963	1964	1965	1966
10-37	**No. 5 Road, 50 feet south of Fraser River Bridge	66R	23,760	17,710	18,180	11,830
10-49 N&S - 499	0.2 miles north of No. 5 Road Interchange	301R	11,840	14,165	16,825	20,905
10-39 E&W	**Sea Island Highway at Moray Channel Bridge	295R	16,295	15,025	14,500	17,710
10-40	**Airport Road, 0.5 miles south of Miller Road on Sea Island		9,990	9,860	9,960	11,865
10-41 N&S - 499	Oak Street Bridge	301R			44,905	54,490

NOTE: 1966 Counts in Richmond influenced by restrictions on
and closure of Twigg Island Bridge.

CARIBOO HIGHWAY
(Prince George Area)

Station No.	Location Description	Class.	1963	July-August		1966
		Hwy. Ref. No.		1964	1965	
14-20-97	**Cariboo Highway #97, 0.1 mile south of Prince George Bypass, 7 miles south of Prince George		2,450	2,950	---
14-22-97	**Prince George Bypass #97, 0.1 mile north of Cariboo Highway, 7 miles south of Prince George		2,580	2,880	2,665
14-21	0.1 mile north of Prince George Bypass, 7 miles south of Prince George		860	925	900
14-3	0.1 mile south of Willow River Road south of Prince George		2,660	3,950	2,835	---
14-4	**Willow River Road, 0.1 mile east of Cariboo Highway south of Prince George		1,300	1,835	2,640	2,005
14-5	0.1 mile north of Willow River Road south of Prince George		4,670	5,415	---	3,380
14-10	On south approach of Fraser River Bridge south of Prince George		6,685	6,435	5,975	3,790
14-2	On Old Nechako River Bridge north of Prince George	178B	4,170	5,270	7,135	4,520

NOTE: All 1964 traffic counts in Prince George area were taken before the opening of the Prince George Bypass (August 6, 1964) except new Station Numbers 14-20 to 14-22 inclusive.

MARINE DRIVE AND DOLLARTON HIGHWAY
NORTH AND WEST VANCOUVER
(Deep Cove to Horseshoe Bay)

Station No.	Location Description	Class.	1963	July-August			1966
		Hwy. Ref. No.		1964	1965		
24-12	Dollarton Highway at Cutter Island Bridge (Seymour Creek)	157R	10,020	8,710	10,160	10,375	
24-24 N&S - 401	**Trans-Canada Highway #401 on Second Narrows Bridge at expansion joint just north of overhead directional sign on north approach	328R	37,820	37,565	36,585	41,850	
24-11	Marine Drive, 0.1 mile east of Lynn Creek Bridge		13,870	10,570	12,650	12,695	
24-10	**Mountain Highway, 0.1 mile north of Main Street in North Vancouver		2,705	2,615	3,425	2,760	
24-9	Marine Drive, 0.1 mile east of Capilano Road		17,305	20,945	21,035	21,865	
24-7	**Capilano Road, 0.4 miles north of Marine Drive		18,480	17,355	23,295	18,470	
24-8 E&W	Marine Drive, 0.1 mile west of Capilano Road		29,050	32,980	38,855	35,675	
24-6 E&W -1 B.C.&99	Marine Drive at Capilano River Bridges	372R	35,275	33,720	34,740	34,810	
24-14 N&S -1 B.C.&99	**Taylor Way between Marine Driver and Woodward's Store entrance	250R	14,110	14,245	18,370	17,625	
24-4 E&W	Marine Drive, 0.2 miles west of Taylor Way		16,500	20,795	19,670	21,830	
24-3	Marine Drive, 100 feet east of 31st Street		10,065	7,960	8,445	8,425	

NOTE: North Vancouver (24) counts influenced by First Narrows Bridge closures when recorded in 1963.

MARINE DRIVE AND DOLLARTON HIGHWAY
NORTH AND WEST VANCOUVER
(Deep Cove to Horseshoe Bay)

Station No.	Location Description	Class.	1963	July-August		1966
		Hwy. Ref. No.		1964	1965	
24-2	Marine Drive 2.0 miles east of Trans-Canada Highway at Horseshoe Bay		2,650	2,855	3,065	3,320
24-1	Marine Drive 0.2 miles south of Trans-Canada Highway at Horseshoe Bay		1,800	2,075	2,585	2,180
24-18-1	**Trans-Canada Highway 0.1 mile north of Marine Drive at Horseshoe Bay	329R	4,780	5,150	8,765	6,525
24-19-1 & 99	**Trans-Canada Highway, 0.1 mile east of Garibaldi Highway at Horseshoe Bay	329R	7,535	8,160	9,245	11,980

NOTE: North Vancouver (24) counts influenced by First Narrows Bridge
closures when recorded in 1963.

SALT SPRING ISLAND
(Fulford Harbour to Vesuvius Bay)

Station No.	Location Description	Class.	July-August			
		Hwy. Ref. No.	1963	1964	1965	1966
20-3	Ganges - Fulford Road, 0.8 miles south of Maxwell Mountain Road south of Ganges		568	745	755	730
20-4	Ganges - Vesuvius Road, 0.1 mile south of Scott Point Junction Road north of Ganges		1,025	755	765	765

UNIVERSITY OF BRITISH COLUMBIA
(Endowment Lands)

Station No.	Location Description	Class.	July-August			
		Hwy. Ref. No.	1963	1964	1965	1966
39-2	Marine Drive, 0.3 miles east of Agronomy Road at Totem Park		4,935	6,180	7,365	6,965
39-3 E&W	University Boulevard at west end of Golf Course		11,250	10,460	11,885	13,380
39-4 E&W	Chancellor Boulevard, 0.1 mile west of Tasmania Avenue		4,615	5,160	5,295	5,210
39-5	Marine Drive, 100 yards north of Acadia Road		3,195	2,780	4,175	3,130

NOTE: University not in session, but summer school was in session.

KASLO ROAD
(Balfour to Kaslo)

Station No.	Location Description	Class. Hwy. Ref. No.	July-August			
			1963	1964	1965	1966
21-7-3A	**Kinnaird-Nelson-Creston Highway, 0.5 miles west of Kaslo Road at Balfour		1,575	1,865	1,685	2,065
21-8	0.6 miles north of Kinnaird-Nelson-Creston Highway #3A at Balfour		940	880	---	1,305
17-10	0.6 miles south of Kaslo River Bridge in Kaslo	78R	695	850	965	935
17-11	**Kaslo - New Denver Road 0.2 miles west of "A" Avenue in Kaslo		145	105	---	135
17-12	**Lardeau Road, 1.5 miles north of 4th Street in Kaslo		305	400	---	695

GRANDVIEW - DOUGLAS HIGHWAY
(Vancouver to New Westminster)

Station No.	Location Description	Class.	1963	July-August		
		Hwy. Ref. No.		1964	1965	1966
3-8	0.3 miles west of Douglas Road in Burnaby	135R	10,265	5,525	4,885	5,935
3-9	0.3 miles east of Douglas Road in Burnaby	135R	17,070	8,720	7,245	6,555
3-7	0.3 miles east of Sperling Avenue in Burnaby	135R	19,165	16,005	18,115	16,245

NOTE: Counts influenced by opening of Highway #401.

SECTION III

PERMANENT TRAFFIC COUNTS

PERMANENT STATIONS

Station No.	Location Description	A.D.T.	A.W.T.	A.W.D.T.	MONTH
P-5-1	Trans-Canada Highway #1 150 feet west of Lorenzetti Creek and 11.3 miles east of Highway #9 Junction	2,157	2,077	2,325	Jan.
		2,875	2,662	3,407	Feb.
		3,125	2,883	3,821	Mar.
		4,420	4,192	4,950	Apr.
		5,029	4,702	5,828	May
		---	---	---	June
		9,852	9,925	9,735	July
		9,794	9,139	11,679	Aug.
		7,107	6,622	8,439	Sept.
		4,968	4,454	6,047	Oct.
		4,008	3,786	4,618	Nov.
		3,335	3,428	3,108	Dec.
P-7-1	Island Highway #19, 3.2 miles south of Englishman River Bridge, south of Parksville	2,555	2,391	2,897	Jan.
		3,208	2,979	3,783	Feb.
		---	---	---	Mar.
		4,038	3,827	4,532	Apr.
		3,975	3,623	4,837	May
		4,189	3,878	5,046	June
		5,782	5,181	7,042	July
		5,838	5,438	6,987	Aug.
		4,505	4,242	5,227	Sept.
		3,870	3,613	4,410	Oct.
		3,579	3,405	4,060	Nov.
P-9-1	Southern Trans-Canada Highway #3 and #95, 1.5 miles east of Moyie River Bridge in Yahk	390	368	435	Jan.
		477	431	594	Feb.
		512	478	611	Mar.
		833	797	917	Apr.
		875	756	1,167	May
		979	922	1,137	June
		2,105	1,871	2,594	July
		2,201	2,060	2,601	Aug.
		1,343	1,211	1,707	Sept.
		948	854	1,147	Oct.
		593	556	697	Nov.
		472	485	441	Dec.

PERMANENT STATIONS

Station No.	Location Description	A.D.T.	A.W.T.	A.W.D.T.	MONTH
P-10-1 E&W	King George Highway #1 B.C. & #99, on south approach to Pattullo Bridge	32,886	34,307	29,900	Jan.
		36,904	37,603	35,156	Feb.
		36,568	36,949	35,474	Mar.
		38,944	39,405	37,870	Apr.
		37,286	37,692	36,295	May
		40,189	40,597	39,068	June
		39,598	40,949	36,340	July
		---	---	---	Aug.
		---	---	---	Sept.
		---	---	---	Oct.
		---	---	---	Nov.
		---	---	---	Dec.
P-11-1	Lougheed Highway #7, at Silverdale pumps and 4.4 miles west of Highway #11 at Mission City	2,313	2,145	2,667	Jan.
		2,830	2,609	3,360	Feb.
		2,829	2,376	3,556	Mar.
		3,449	2,986	4,529	Apr.
		3,685	3,101	5,110	May
		3,714	3,160	5,238	June
		4,149	3,681	5,132	July
		4,084	3,594	5,494	Aug.
		---	---	---	Sept.
		---	---	---	Oct.
		---	---	---	Nov.
		---	---	---	Dec.
P-11-2 E&W	Trans-Canada Highway #401, 0.25 miles west of north end of Port Mann Bridge	14,837	14,756	15,147	Jan.
		16,966	16,898	17,134	Feb.
		17,099	16,917	17,623	Mar.
		19,890	19,840	20,006	Apr.
		20,637	20,118	21,907	May
		21,507	21,087	22,663	June
		24,032	23,655	24,822	July
		25,211	24,546	27,123	Aug.
		22,079	21,957	22,414	Sept.
		20,986	21,170	20,600	Oct.
		21,029	21,296	20,293	Nov.
		19,871	20,678	17,898	Dec.

PERMANENT STATIONS

Station No.	Location Description	A.D.T.	A.W.T.	A.W.D.T.	MONTH
P-12-1	Trans-Canada Highway #1, 0.4 miles west of Helmcken Road and 0.7 miles east of Thetis Lake Interchange	9,858	8,892	10,887	Jan.
		11,272	10,512	13,172	Feb.
		11,032	10,372	12,930	Mar.
		12,700	11,923	14,512	Apr.
		12,976	11,921	15,747	May
		13,148	12,054	16,249	June
		15,970	14,760	18,240	July
		15,600	14,823	17,835	Aug.
		---	---	---	Sept.
		---	---	---	Oct.
		12,219	11,564	13,612	Nov.
		11,629	11,536	11,789	Dec.
P-14-1	Cariboo Highway #97, 3.4 miles south of Stone Creek Bridge (about 25 miles south of Prince George)	692	659	760	Jan.
		787	701	1,004	Feb.
		947	869	1,172	Mar.
		1,250	1,214	1,333	Apr.
		1,313	1,236	1,501	May
		1,301	1,221	1,521	June
		1,768	1,679	1,953	July
		1,827	1,758	2,025	Aug.
		1,816	1,755	2,029	Sept.
		1,577	1,509	1,721	Oct.
		1,079	1,050	1,159	Nov.
		905	922	862	Dec.
P-16-1	Trans-Canada Highway #1 and #97, 2.81 miles west of Monte Creek Junction	1,384	1,323	1,513	Jan.
		1,723	1,567	2,112	Feb.
		1,982	1,843	2,367	Mar.
		2,927	2,802	3,191	Apr.
		3,056	2,790	3,719	May
		3,637	3,376	4,355	June
		5,889	5,364	6,992	July
		5,350	4,938	6,536	Aug.
		3,994	3,684	4,846	Sept.
		3,153	2,869	3,749	Oct.
		2,266	2,157	2,564	Nov.
		1,987	1,990	1,979	Dec.

PERMANENT STATIONS

Station No.	Location Description	A.D.T.	A.W.T.	A.W.D.T.	MONTH
P-18-1	Cariboo Highway #97, at Mile 57 on Cariboo Highway 10 miles north of Clinton	733	727	746	Jan.
		877	853	936	Feb.
		1,004	985	1,058	Mar.
		1,491	1,481	1,517	Apr.
		1,621	1,565	1,758	May
		1,870	1,833	1,972	June
		2,707	2,543	3,052	July
		2,617	2,524	2,887	Aug.
		2,127	2,042	2,360	Sept.
		1,922	1,840	2,095	Oct.
		1,376	1,328	1,508	Nov.
		1,000	1,060	850	Dec.
P-23-1	Okanagan Highway #97A, 3.5 miles south of Enderby	1,101	1,082	1,142	Jan.
		1,370	1,280	1,593	Feb.
		1,594	1,409	1,653	Mar.
		1,994	1,903	2,205	Apr.
		2,170	2,044	2,478	May
		2,404	2,328	2,613	June
		4,119	3,906	4,568	July
		4,204	4,042	4,671	Aug.
		2,913	2,702	3,494	Sept.
		2,190	2,057	2,470	Oct.
		1,665	1,595	1,858	Nov.
		1,471	1,484	1,438	Dec.
P-26-1	Northern Trans-Provincial Highway #16, 6.0 miles west of Nechako River Bridge west of Fort Fraser	488	501	460	Jan.
		581	569	610	Feb.
		640	632	662	Mar.
		710	699	715	Apr.
		883	867	922	May
		1,018	1,009	1,042	June
		1,201	1,169	1,266	July
		1,218	1,191	1,294	Aug.
		1,070	1,036	1,154	Sept.
		1,000	966	1,064	Oct.
		---	---	---	Nov.
		561	572	533	Dec.

PERMANENT STATIONS

Station No.	Location Description	A.D.T.	A.W.T.	A.W.D.T.	MONTH
P-30-1	Southern Trans-Canada	374	346	541	Jan.
	Highway #3, 3.2 miles west	467	411	608	Feb.
	of Kinnaird-Nelson-Creston	526	483	651	Mar.
	Highway #3A at Kinnaird	769	694	944	Apr.
		833	719	1,110	May
		891	798	1,147	June
		---	---	---	July
		1,196	1,079	1,487	Aug.
		962	882	1,183	Sept.
		770	698	923	Oct.
		606	568	710	Nov.
		518	514	529	Dec.
P-33-1	Southern Trans-Canada	590	545	683	Jan.
	Highway #3, Allison Pass,	727	675	859	Feb.
	opposite Allison Pass	838	781	973	Mar.
	School and just east of	1,535	1,402	1,671	Apr.
	Department of Highways	1,749	1,619	2,063	May
	Yard	1,841	1,713	2,141	June
		3,940	3,457	4,956	July
		4,198	3,839	5,157	Aug.
		2,506	2,231	3,227	Sept.
		1,354	1,189	1,665	Oct.
		1,038	987	1,170	Nov.
		821	868	707	Dec.
P-33-2	Old Southern Trans-	1,126	1,082	1,215	Jan.
	Canada Highway #3A & #97,	1,269	1,209	1,420	Feb.
	4.82 miles south of	1,380	1,322	1,550	Mar.
	Kaleden Junction	1,629	1,529	1,863	Apr.
		1,694	1,519	2,123	May
		1,969	1,851	2,294	June
		3,263	3,106	3,592	July
		3,369	3,242	3,735	Aug.
		2,117	1,961	2,547	Sept.
		1,587	1,496	1,778	Oct.
		1,307	1,249	1,464	Nov.
		1,201	1,197	1,212	Dec.

*avg A.D.T.
1761*

*avg
1825*

PERMANENT STATIONS

Station No.	Location Description	A.D.T.	A.W.T.	A.W.D.T.	MONTH
P-35-1	Okanagan Highway #97, on lift span on Okanagan Lake Bridge	3,054	3,038	3,087	Jan.
		3,717	3,585	4,049	Feb.
		3,892	3,788	4,203	Mar.
		4,775	4,650	5,053	Apr.
		5,192	4,891	5,927	May
		5,586	5,411	6,067	June
		5,028	8,590	9,947	July
		9,334	9,130	9,921	Aug.
		6,331	6,131	6,895	Sept.
		5,098	4,970	5,366	Oct.
		4,435	4,427	4,456	Nov.
		3,968	4,008	3,872	Dec.
P-41-1	Trans-Canada Highway #1, 0.2 miles north of North Portal of China Bar Tunnel	898	898	894	Jan.
		---	---	---	Feb.
		---	---	---	Mar.
		1,989	1,970	2,034	Apr.
		2,309	2,197	2,588	May
		2,690	2,627	2,865	June
		4,877	4,556	5,551	July
		4,753	4,552	5,332	Aug.
		3,691	3,516	4,173	Sept.
		3,010	2,893	3,256	Oct.
		2,221	2,074	2,627	Nov.
		1,559	1,632	1,381	Dec.

NOTE: Station Numbers
e.g. P-12-1 = P = Permanent
= 12 = District
= 1 = Number of Permanent Stations
in that District.

SECTION IV

TRAFFIC FLOW MAPS

