


16.10.13

TRAFFIC

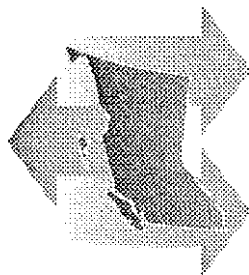


VOLUMES

In British Columbia
1986 – 1990



Province of British Columbia
Ministry of Transportation and Highways
Planning Services Branch



TRAFFIC VOLUMES IN BRITISH COLUMBIA, 1986 - 1990

Table of Contents

Preface	iii
Acronyms, Abbreviations and Conventions.....	vi
Symbols	vii
Route Index	ix
Station Index.....	xiii
Section I - SADT	1 - 94
Section II - Interchanges.....	95 - 123
Section III - Special Counts	127 - 131
Section IV - Permanent Counts.....	134 - 227
SADT and Counter Location Maps.....	Inside back cover

Preface

This publication presents statistical information on traffic volumes in British Columbia for the five year period of 1986 to 1990 inclusive. This book is presented in four sections.

SECTION 1 consists of a compilation of Summer Average Daily Traffic (SADT) volumes at hundreds of locations on British Columbia roads and highways. These volumes are measured at the same location each year and are identified by a unique code. Permanent counts, those locations where traffic is counted on a continuous basis, are identified by the characters 'P-' preceding the code. All other locations are counted for only a temporary period of time during the year (short count). The presentation of data for a five year period provides some historical perspective to traffic volumes on British Columbia highways and roads.

SECTION 2 illustrates 1990 SADT volumes for interchanges. The site locations are indicated by triangular markers adjacent to the roadway or ramp. The interchanges presented in this section are also noted on the large maps at the back of this publication.

SECTION 3 presents 1990 SADT volumes for special count sites, those locations on roads in the province that are not expected to be counted regularly. These counts are shown on the 'Special Count Location Maps' in this publication.

SECTION 4 contains summary data and graphs of daily traffic volumes for all permanent count locations operating for most of 1990. The summary data include averages for daily, weekday, weekend (Saturday and Sunday) volumes for each month. The monthly peak hour volume is included with the day and hour in which the peak occurred.

At the back of this publication are large maps of traffic volume and counter locations. The four maps (each one-sided) cover: Vancouver Island, the Lower Mainland, Okanagan-Kootenay region and all of British Columbia.

Acronyms Used in this Book

ADT	Average Daily Traffic (all days of the week)
ASAT	Average Saturday Traffic
ASUN	Average Sunday Traffic
BC	British Columbia
BCR	British Columbia Railway
CNR	Canadian National Railway
CPR	Canadian Pacific Railway
E&N	Esquimalt & Nanaimo (Railway)
SADT	Summer Average Daily Traffic (July and August only)
USA	United States of America

Abbreviations Used in this Book







Ave	Avenue
Dr	Drive
Fwy	Freeway
Hwy	Highway
km	kilometre
Mt	Mount or mountain
No.	Number (road number)
Rd	Road
Rte	Route
St	Street

Data Conventions Used in this Book



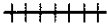
6800	bold number indicates new station, no data available for previous years
n/a	volume not available
<u>4500</u>	(underline) pneumatic tube detection system used at site for that year
4500	(no underline) induction loop detection system used at site for that year

Symbols Used in This Book

Schematics:

	count location not on route shown
	lake
	bridge
	city/town/settlement (will be named)
	multiple counts present in the region named
	ferry crossing

Interchange Diagrams:

	approximate location of counter
	'composite' counter location
	railroad

Route Index

Route 1	<ul style="list-style-type: none"> Victoria to Mill Bay1 Mill Bay to North Cowichan2 North Cowichan to Nanaimo.....3 Nanaimo to North Vancouver.....4 North Vancouver to Burnaby.....5 Burnaby to Surrey6 Surrey to Matsqui7 Matsqui to Chilliwack8 Chilliwack to Boston Bar9 Boston Bar to Cache Creek10 Cache Creek to Salmon Arm11 Salmon Arm to Golden12 Golden to Yoho National Park.....13 P-11-1134 P-15-2142 P-16-2152 P-17-1164 P-17-4170 P-21-1172 P-22-1174 P-27-1184
Route 1A	<ul style="list-style-type: none"> Esquimalt to Langford Lake.....14 West Vancouver to Pattullo Bridge.....15 Pattullo Bridge to Langley.....16 Langley to Matsqui.....17
Route 1A/99	P-15-1140
Route 1A/99A	P-16-1150
Route 2	Dawson Creek to Alberta18
Route 3	<ul style="list-style-type: none"> Hope to Keremeos19 Osoyoos to Route 3B.....20 Castlegar to Cranbrook.....21 Cranbrook to Alberta22 P-26-1180 P-31-1190 P-32-1192 P-35-1194
Route 3A	<ul style="list-style-type: none"> Keremeos to Osoyoos.....23 Castlegar to South Slokan24 South Slokan to Creston25
Route 3A/97	P-26-2182
Route 3B	Route 3 Junction to Fruitvale26

Route 4	Parksville to Port Alberni	27
	Port Alberni to Tofino.....	28
Route 5	Hope to Kamloops.....	29
	Kamloops to Tete Jaune Cache.....	30
	P-27-2	186
Route 5A	Princeton to Kamloops.....	31
Route 6	Nelway to Slocan	32
	Slocan to Vernon	33
Route 7	Burnaby to Pitt Meadows	34
	Haney to Haig	35
	P-17-2	166
	P-17-3	168
Route 7A	Burnaby to Coquitlam.....	36
Route 8	Merritt to Spences Bridge	37
Route 9	Rosedale to Agassiz.....	38
	Agassiz to Harrison Hot Springs.....	38
Route 10	Langley to Surrey	39
	Surrey to Delta.....	40
Route 11	Huntingdon to Mission.....	41
Route 12	Lytton to Cache Creek	42
Route 13	Route 1 to Canada/USA Border.....	43
Route 14	View Royal to Port Renfrew	44
Route 15	Route 1 to Canada/USA Border.....	45
Route 16	Prince Rupert to Kitwanga	46
	Kitwanga to 6 Mile Summit	47
	Burns Lake to Prince George.....	48
	Prince George to Red Pass.....	49
	P-45-1	202
	P-51-1	204
Route 17	Saanich to Sidney	50
	Sidney to Swartz Bay.....	51
	Ferry to Vancouver/Blaine Hwy	52
	P-11-2	136
	P-61-1N.....	206
	P-61-1S.....	208
	P-61-2N.....	210
	P-61-2S.....	212
	P-61-3N.....	214

Route 17 (cont)	P-61-3S	216
	P-61-4N	218
	P-61-4S	220
	P-61-5N	222
	P-61-5S	224
	P-61-6W	226
Route 17A	Royal Oak to Swartz Bay	53
Route 18	North Cowichan to Lake Cowichan	54
Route 19	Nanaimo to Bowser	55
	Union Bay to Campbell River	56
	Duncan to Port Hardy	57
	Port Hardy	58
	P-14-1	138
Route 22	Paterson to Castlegar	59
Route 23	Nakusp to Revelstoke	59
Route 24	Little Fort to 100 Mile House	60
Route 26	Quesnel to Barkerville	60
Route 28	Campbell River to Gold River	61
Route 29	Tumbler Ridge to Chetwynd	62
	Chetwynd to Charlie Lake	62
Route 31	Balfour to Galena Bay	63
Route 33	Rock Creek to Kelowna	63
Route 37	Kitimat to Dease Lake	64
	Dease Lake to Cassiar	65
Route 43	Sparwood to Elkford	65
Route 91	Mud Bay to Nordel Way	66
	Nordel Way to Richmond	67
	P-16-5	160
	P-16-6	162
Route 91A	New Westminster	68
Route 93	Canada/USA Border to Wasa	69
	Ta Ta Creek to Radium Hot Springs	70
Route 93/95	P-35-2	196
	P-35-3	198
Route 95	Kingsgate to Fort Steele Interchange	71
	Fort Steele Interchange to Golden	72

Route 95A	Cranbrook to Ta Ta Creek	73
Route 97	Canada/USA Border to Summerland	74
	Summerland to Kelowna	75
	Kelowna to Swan Lake.....	76
	Swan Lake to Monte Creek	77
	Monte Creek to Cache Creek.....	78
	Cache Creek to 100 Mile House	79
	100 Mile House to Williams Lake	80
	Williams Lake to Prince George.....	81
	Prince George to McLeod Lake.....	82
	McLeod Lake to Dawson Creek.....	83
	Dawson Creek to Wonowon.....	84
	P-25-1	178
	P-28-1	188
	P-41-1	200
Route 97A	Swan Lake to Sicamous.....	85
	P-24-1	176
Route 97B	Grindrod to Salmon Arm.....	86
Route 99	Canada/USA Border to Richmond	87
	Richmond	88
	Vancouver to West Vancouver	89
	Horseshoe Bay to Mt Currie.....	90
	P-15-3	144
	P-15-4	146
	P-15-5	148
	P-16-3A	154
	P-16-3B.....	156
	P-16-4	158
	P-61-1N.....	206
	P-61-1S	208
	P-61-2N.....	210
	P-61-2S	212
	P-61-3N.....	214
	P-61-3S	216
	P-61-4N.....	218
	P-61-4S	220
	P-61-5N.....	222
	P-61-5S	224
	P-61-6W	226
Route 99A	Surrey to Burnaby.....	91
Route 101	Port Mellon to Powell River	92
	Saltspring Island, Ganges	93
	Canada Way, Burnaby	93
	University of British Columbia, Endowment Lands	94

Station Index

STATION	PAGE	STATION	PAGE	STATION	PAGE
11-1.....	50, 53	11-523.....	127	12-4.....	54
11-10.....	1, 50	11-526.....	95	12-40.....	55
11-11.....	50	11-528.....	95	12-41.....	55
11-12.....	51	11-529.....	95	12-42.....	27
11-13.....	51	11-55.....	1, 50	12-43.....	28
11-14.....	50	11-56.....	1	12-44.....	28
11-15.....	50	11-57.....	44	12-45.....	28
11-16.....	51, 53	11-610.....	127	12-47.....	27
11-17.....	51, 53	11-611.....	127	12-48.....	27
11-18.....	53	11-612.....	127	12-49.....	28
11-19.....	53	11-621.....	127	12-5.....	2
11-2.....	50	11-622.....	127	12-50.....	28
11-20.....	50, 53	11-623E.....	95	12-51.....	28
11-21.....	50	11-623W.....	95	12-52.....	54
11-22.....	50	11-624N.....	95	12-53.....	54
11-23.....	50	11-624S.....	95	12-54.....	54
11-24.....	44	11-625.....	127	12-55.....	2, 54
11-25.....	44	11-626.....	127	12-56.....	28
11-26.....	44	11-627.....	127	12-57.....	28
11-27.....	14, 44	11-7.....	50	12-58.....	28
11-28.....	14, 44	11-948.....	127	12-59.....	54
11-29.....	14, 44	12-1.....	2	12-6.....	3
11-3.....	50	12-10.....	4	12-60.....	54
11-30.....	1	12-11.....	2	12-61.....	54
11-31.....	1	12-12.....	2	12-62.....	27
11-32.....	1	12-13.....	3	12-63.....	27
11-33.....	1	12-14.....	54	12-7.....	3
11-34.....	2	12-15.....	54	12-8.....	3
11-35.....	2	12-16.....	54	12-9.....	3
11-36.....	2	12-17.....	2	12-935.....	127
11-37.....	2	12-18.....	3	12-943.....	127
11-38.....	2	12-19.....	3	12-944.....	127
11-39.....	2	12-21.....	3	12-945.....	127
11-4.....	53	12-23.....	3	12-946.....	127
11-40.....	2	12-24.....	4	12-947.....	127
11-41.....	2	12-25.....	3	12-948.....	127
11-42.....	1, 14	12-27.....	3	12-949.....	127
11-43.....	14	12-28.....	3	12-950.....	127
11-44.....	1, 14, 44, 95	12-29.....	3	14-1.....	27, 55
11-45.....	1, 14, 44, 95	12-30.....	2, 54	14-10.....	56
11-46.....	1, 14, 44, 95	12-31.....	55	14-11.....	56
11-47.....	1, 14	12-32.....	93	14-12.....	56
11-48.....	1, 14	12-33.....	93	14-13.....	56
11-49.....	44	12-34.....	4, 55	14-14.....	56
11-5.....	50, 53	12-35.....	4, 55	14-15.....	56
11-50.....	1, 50	12-36.....	4, 55	14-16.....	56
11-51.....	44	12-37.....	55	14-17.....	56, 61
11-521.....	95	12-38.....	55	14-18.....	56, 61
11-522.....	95	12-39.....	55	14-19.....	57

STATION	PAGE	STATION	PAGE	STATION	PAGE
14-2	27	15-24	4	15-519	100
14-20	27	15-25	5, 103	15-521	101
14-21	56, 61	15-26	5, 103, 104	15-522	101
14-22	57	15-27	92	15-523	101
14-23	61	15-28	92	15-524	101
14-24	56	15-29	92	15-525	101
14-25	27	15-30	92	15-526	101
14-27	55	15-31	92	15-530	104
14-28	57	15-32	92	15-531	102, 128
14-29	57	15-33	92	15-532	102
14-3	27	15-34	90	15-533	102
14-30	58	15-36	94	15-534	102
14-31	58	15-37	94	15-535	102
14-32	57	15-38	94	15-536	102
14-33	57	15-39	94	15-537	102
14-34	57	15-40	94	15-538	102
14-35	57	15-41	4, 89, 96, 97	15-541	103
14-36	57	15-43	90	15-542	103
14-37	57	15-44	92	15-543	103
14-38	57	15-45	90	15-544	103
14-39	58	15-461	96	15-545	103
14-4	55	15-462	96	15-546	103
14-40	58	15-463	96	15-547	103
14-41	57	15-464	96	15-548	103
14-42	57	15-471	97	15-551	104
14-43	57	15-472	97	15-552	104
14-44	58	15-473	97	15-553	104
14-45	57	15-474	97	15-554	104
14-46	57	15-491	98	15-555	104
14-47	58	15-492	98	15-556	104
14-48	58	15-493	98	15-557	104
14-49	57	15-494	98	15-558	104
14-5	55	15-5	4, 15, 89, 101	15-561	105
14-50	55	15-500	98, 128	15-562	105
14-599	127	15-501	99, 128	15-563	105
14-6	55	15-501NS	99	15-564	105
14-7	56	15-502NS	100	15-565	105
14-8	56	15-502	99, 128	15-566	105
14-9	56	15-5021	100	15-567	105
14-935	127	15-5022	100	15-568	105
14-936	127	15-5024	100	15-569	105
14-968	128	15-503	99	15-58	94
14-969	128	15-504	99, 128	15-59	92
14-974	128	15-505	99, 128	15-6	15, 89
14-975	128	15-511	100	15-60	92
15-12	5, 105	15-512	100	15-601	103
15-13	15, 89	15-513	100	15-6011	103
15-15	4, 15, 89, 100, 101	15-514	100, 128	15-6013	103
15-19	4, 89, 97, 98	15-515	100, 128	15-6021	102
15-2	90	15-516	100, 128	15-6022	102
15-21	4, 15, 89, 101, 102	15-517	100	15-6023	102
15-22	4, 102	15-518	100	15-6024	102

STATION	PAGE	STATION	PAGE	STATION	PAGE
15-61	94	16-132	67, 88	16-1586	110
15-62	4	16-133	34, 36	16-1587	110
15-63	92	16-134	39, 117	16-1589	110
15-64	92	16-135	5	16-1601	114
15-8	15, 89	16-14	40	16-1602	114
15-888	102	16-1451	114	16-1603	114
15-889	102	16-1452	114	16-1604	114
15-929	105	16-1453	114	16-1605	114
15-958	128	16-1456	114	16-1606	114
15-960	128	16-1458	114	16-1621	113
15-963	128	16-1485	115	16-1622	113
15-968	128	16-1487	115	16-1623	113
15-969	128	16-1488	115	16-1624	113
15-983	104, 128	16-1491	116	16-1625	113
15-997	96	16-1492	116	16-1627	113
15-998	128	16-1493	116	16-1626	113
15-999	128	16-1494	116	16-1628	113
16-1	17	16-1495	116	16-1629	113
16-10	52, 87, 107	16-1496	116	16-1631	112
16-100	34	16-1497	116	16-1633	112
16-101	34, 36	16-1498	116	16-1634	112
16-105	36	16-1499	116	16-165	66, 87, 91
16-106	36	16-15	40	16-167	40, 66, 87
16-107	36	16-1501	117	16-169	40, 66
16-108	34, 114	16-1502	117	16-17	91
16-109	34	16-1503	117	16-170	40, 66
16-11	16, 91	16-1504	117	16-172	66
16-110	6, 34	16-1505	117	16-173	66
16-111	34, 36	16-1506	117	16-174	66
16-112	34	16-1507	117	16-175	66
16-113	35	16-1508	117	16-176	66
16-114	6	16-1509	117	16-177	66
16-115	6, 114	16-1531	106	16-178	66
16-116	6, 34, 114	16-1532	106	16-18	91
16-117	34, 114	16-1533	106	16-180	66
16-118	17, 43	16-1534	106	16-181	66
16-119	17, 43	16-1535	106	16-183	67, 68
16-120	17, 43	16-1537	106	16-184	67, 68
16-121	7, 43	16-1551	108	16-185	67, 68
16-122	7, 43, 118	16-1552	108	16-187	68
16-123	7, 43, 118	16-1553	108	16-188	68
16-124	36	16-1554	108	16-1891	118
16-125	36	16-1555	108	16-1892	118
16-126	39	16-1556	108	16-1893	118
16-127	67, 88, 111	16-1557	108	16-1894	118
16-1271	111	16-1558	108	16-1895	118
16-1272	111	16-1559	108	16-1896	118
16-128	45	16-1581	110	16-1897	118
16-129	16, 45	16-1582	110	16-1899	118
16-13	16, 91	16-1583	110	16-19	39, 91
16-130	36	16-1584	110	16-190	34
16-131	88	16-1585	110	16-191	6, 34

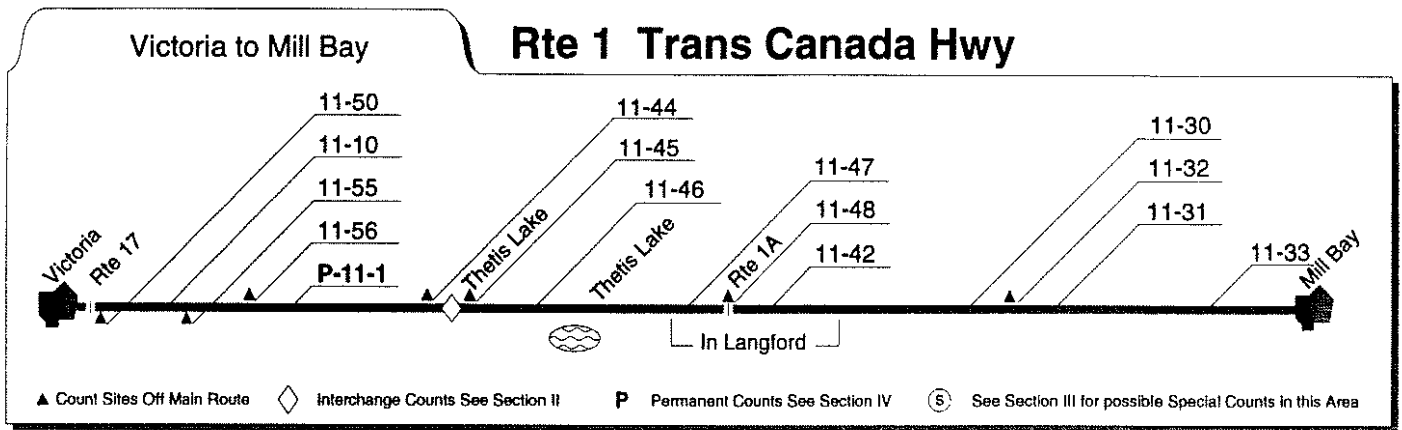
STATION	PAGE	STATION	PAGE	STATION	PAGE
16-192	6	16-29	40, 52	16-7068	115
16-193	35	16-3	39	16-7069	115
16-194	35	16-30	87, 108	16-7072	116
16-195	91	16-32	87, 108	16-7073	116
16-196	107	16-35	88, 109	16-7074	116
16-197	34	16-36	67, 88, 109	16-7075	116
16-198	35	16-38	67, 87, 108, 109	16-7078	116
16-2	17, 39	16-39	88	16-71	34
16-20	40, 52	16-4	16, 45	16-7111	117
16-201	68	16-41	17, 39	16-7112	117
16-2021	111	16-42	17, 39	16-7113	117
16-2022	111	16-43	40, 91	16-7114	117
16-2023	111	16-44	52	16-7115	117
16-2024	111	16-45	52	16-7116	117
16-2025	111	16-46	52	16-7117	117
16-2026	111	16-47	67, 88, 109	16-7121	118
16-2027	111	16-48	40, 87, 106	16-7123	118
16-2028	111	16-49	40, 87, 106	16-7124	118
16-203	67, 88, 109	16-5	16, 45	16-7125	118
16-2031	109	16-50	40, 66, 87, 106	16-7126	118
16-2032	109	16-51	87, 91	16-7127	118
16-2033	109	16-513	128	16-7128	118
16-2034	109	16-522	128	16-7129	118
16-2035	109	16-53	87, 91	16-714	129
16-2036	109	16-535	110	16-716	129
16-2037	109	16-54	45, 87	16-719	108
16-2038	109	16-550	106, 128	16-7191	108
16-2039	109	16-555	110	16-7193	108
16-204	67, 109, 111	16-56N	6	16-7194	108
16-2041	109	16-56S	6	16-7195	108
16-2043	109	16-57	6	16-72	34
16-2044	109	16-58	6	16-73	15, 91
16-205	67, 111	16-59	6, 117	16-731	129
16-206	88	16-6	16, 45	16-7322	118
16-207	88	16-60	6, 115	16-733	129
16-208	88, 109	16-61	6, 115	16-734	115, 129
16-2081	109	16-62	7, 45, 115	16-736	129
16-2082	109	16-63	7, 115, 116	16-737	129
16-2083	109	16-64	7, 115, 116	16-738	116, 129
16-2084	109	16-65	7, 116	16-739	117, 129
16-209	88	16-66	7, 116, 117	16-75	93
16-21	39, 91	16-668	129	16-751	129
16-210	67	16-67	7, 39, 117	16-752	129
16-211	66	16-68	7, 39	16-753	129
16-213	52	16-69	7, 39, 117, 118	16-754	129
16-216	43	16-699	129	16-755	129
16-22	39, 91	16-7	16, 91	16-756	129
16-23	87, 91	16-70	36	16-757	129
16-24	87	16-7061	115	16-759	129
16-25	45	16-7062	115	16-760	129
16-26	39, 45	16-7063	115	16-761	129
16-27	39, 45	16-7064	115	16-762	129

STATION	PAGE	STATION	PAGE	STATION	PAGE
16-77	93	17-39	35	21-3	11, 30, 78
16-78	5	17-4	8	21-4	11, 29, 31, 78
16-79	5	17-40	35	21-5	11, 29, 78
16-8	52, 87, 106, 107	17-41	35	21-6	30
16-80	5	17-42	8	21-8	30
16-81	5	17-43	8	21-9	11, 78
16-82	5	17-44	35	22-1	11
16-820	129	17-45	9	22-10	12, 86
16-821	129	17-46	9	22-11	77
16-8221	112	17-481	119	22-12	77
16-8222	112	17-482	119	22-13	11
16-8223	112	17-483	119	22-14	12, 85
16-8224	112	17-484	119	22-16	12, 85
16-8225	112	17-485	119	22-17	12, 85
16-8226	112	17-486	119	22-2	12
16-8227	112	17-487	119	22-3	11, 77
16-83	5	17-488	119	22-4	77
16-84	5	17-5	8	22-5	11
16-85	5	17-6	8	22-6	11
16-88	6, 14	17-60	8	22-7	12
16-9	16, 91	17-61	17, 41	22-8	12, 86
16-94	5	17-62	41	22-9	12, 86
16-95	5	17-63	35	23-1	30
16-96	35	17-65	7, 119	23-2	30, 49
16-97	35	17-7	8, 41	23-3	30, 49
16-98	35	17-8	8, 41	23-4	30, 49
16-99	34	17-9	41	23-5	49
17-1	9, 38	17-904	129	23-6	49
17-10	35, 41	17-905	129	23-7	49
17-12	17	17-978	129	24-1	85, 86
17-13	9	17-979	130	24-10	76
17-14	9, 38	17-980	130	24-11	76
17-15	9, 38	17-996	130	24-12	33, 76
17-16	9, 38	21-1	11, 29, 31, 78	24-13	76, 85
17-17	8	21-10	11, 77	24-14	77
17-18	8, 41	21-11	30, 60	24-15	77
17-19	8, 41	21-12	30, 60	24-16	77
17-22	8	21-13	30, 60	24-17	77
17-23	8	21-14	30	24-18	85
17-24	8	21-15	11, 78	24-2	85, 86
17-25	8	21-16	60	24-20	85
17-26	8	21-2	11, 30, 78	24-22	85
17-27	7	21-21	11, 78	24-23	85
17-28	38	21-22	11, 29, 78, 123	24-24	33
17-29	7, 119	21-221	123	24-25	33
17-3	8	21-222	123	24-26	33
17-31	7, 119	21-223	123	24-3	85, 86
17-32	9	21-224	123	24-4	85
17-35	35, 38	21-225	123	24-5	76, 85
17-36	35, 38	21-226	123	24-6	77, 85
17-37	35, 38	21-23	11, 29, 78, 123	24-7	33, 76
17-38	35	21-25	11, 29, 78, 123	24-8	33, 76

STATION	PAGE	STATION	PAGE	STATION	PAGE
24-9	33	27-17	37	27-397	122
25-1	75	27-18	31	27-398	122
25-10	75	27-19	31	27-4	10, 42
25-11	75	27-20	10	27-5	10, 42
25-12	63, 75	27-21	10, 42	27-6	10, 37
25-13	75	27-22	9, 19, 29, 120	27-7	31, 37
25-14	75	27-221	120	27-8	29, 31, 37, 122
25-16	63, 75	27-222	120	27-9	29, 31, 37, 121
25-17	76	27-24	9, 35	27-927	130
25-18	76	27-26	37	28-1	79
25-19	75	27-27	19, 29, 120	28-10	42, 79
25-2	75	27-271	120	28-11	79
25-3	75	27-272	120	28-12	79
25-4	63, 75	27-28	29, 31, 121	28-14	79
25-5	75	27-29	29, 122	28-15	42
25-6	75	27-3	9, 19	28-17	42
25-7	74	27-30	29, 31, 122	28-18	10
25-8	74	27-31	9, 19	28-19	10
25-9	75	27-32	9, 19	28-2	10, 78
25-905	130	27-33	19, 29, 120	28-20	42
25-910	130	27-331	120	28-21	42
25-914	130	27-332	120	28-22	42
25-915	130	27-34	29, 31, 121	28-3	11, 78
26-1	19, 31	27-36	121	28-4	11, 79
26-10	74	27-361	121	28-5	42, 79
26-11	74	27-362	121	28-6	10, 37
26-12	20, 23, 74	27-363	121	28-7	10
26-13	20, 74	27-364	121	28-8	10
26-14	20	27-365	121	28-9	42, 79
26-15	19, 23	27-366	121	28-902	130
26-16	19	27-367	121	28-922	130
26-17	19	27-371	121	28-923	130
26-18	20	27-372	121	28-924	130
26-19	20, 23, 74	27-373	121	29-1	60, 79
26-2	19, 31	27-374	121	29-10	80
26-20	74	27-375	121	29-11	80
26-21	19, 23	27-376	121	29-12	80
26-22	19, 23	27-377	121	29-13	80
26-3	19, 31	27-378	121	29-14	80
26-4	19, 31	27-381	122	29-15	80
26-5	19, 23	27-382	122	29-16	80
26-6	19, 23	27-383	122	29-17	60, 79
26-7	23, 74	27-384	122	29-18	80
26-8	23, 74	27-385	122	29-2	79
26-9	23, 74	27-386	122	29-3	80
27-1	9, 19	27-387	122	29-4	80
27-10	10, 42	27-391	122	29-5	80
27-11	9, 35	27-391	122	29-6	60, 79
27-13	10	27-393	122	29-7	79
27-14	10, 42	27-394	122	29-8	80
27-15	31	27-395	122	29-9	80
27-16	31	27-396	122	29-906	130

STATION	PAGE	STATION	PAGE	STATION	PAGE
31-1	25, 32	33-14	20	37-15	13
31-10	21	33-2	20, 63	37-17	72
31-11	21	33-3	20	37-2	70, 72
31-12	21, 25	33-4	20	37-3	70, 72
31-13	21, 32	33-5	20	37-4	70, 72
31-14	21, 32	33-6	20	37-5	70, 72
31-16	21	33-7	20	37-6	70, 72
31-17	21	33-8	20	37-7	70, 72
31-18	21, 32	33-9	20	37-910	130
31-19	32	34-1	33	38-1	12, 59
31-2	25, 32	34-10	63	38-2	12, 59
31-20	32	34-11	63	38-3	12, 59
31-22	21, 25	34-12	63	38-4	12, 59
31-25	25, 32	34-13	33	41-1	81
31-26	21, 32	34-14	59	41-10	81
31-3	25, 32	34-2	33	41-11	81
31-4	25, 32	34-3	33	41-12	81
31-5	25, 32	34-4	33	41-13	60
31-6	25	34-5	33	41-2	81
31-7	25, 63	34-6	33	41-4	81
31-8	25, 63	34-7	33, 59	41-5	81
31-9	21	34-8	33, 59	41-6	81
32-1	59	34-9	33, 59	41-7	60, 81
32-10	24, 59	35-1	21, 71	41-8	60, 81
32-11	26	35-10	70, 72, 73	41-9	60, 81
32-12	26	35-12	22	41-911	130
32-13	21, 26	35-13	70, 72, 73	41-912	131
32-14	26, 59	35-14	69, 72, 73	41-913	131
32-15	20	35-15	22, 69	41-914	131
32-16	21, 24	35-16	22, 69	42-1	49, 82
32-19	24	35-18	21, 71	42-10	82
32-2	26, 59	35-2	21, 71	42-11	82
32-20	24	35-3	21, 71	42-12	82
32-3	26, 59	35-4	22, 71, 73	42-13	82
32-4	26, 59	35-6	22, 71, 73	42-14	49, 82
32-5	26	35-8	73	42-15	49, 82
32-6	24	35-9	73	42-16	82
32-7	26	36-1	22, 69	42-17	82
32-8	24	36-10	22, 65	42-18	49, 82
32-913	130	36-2	22, 69	42-19	81
32-915	130	36-3	22, 69	42-20	81
32-916	130	36-4	22	42-21	81
32-917	130	36-5	22	42-22	49
32-918	130	36-6	22, 65	42-23	83
32-919	130	36-7	22, 69	42-24	49
32-920	130	36-8	69, 69	42-25	49
32-921	130	36-9	22, 65	42-26	49
33-1	20, 63	37-1	70, 72	42-27	49
33-10	20	37-10	12	42-28	49
33-11	20, 63	37-12	13, 72	42-29	49
33-12	20	37-13	13, 72	42-30	83
33-13	20	37-14	13, 72	42-34	83

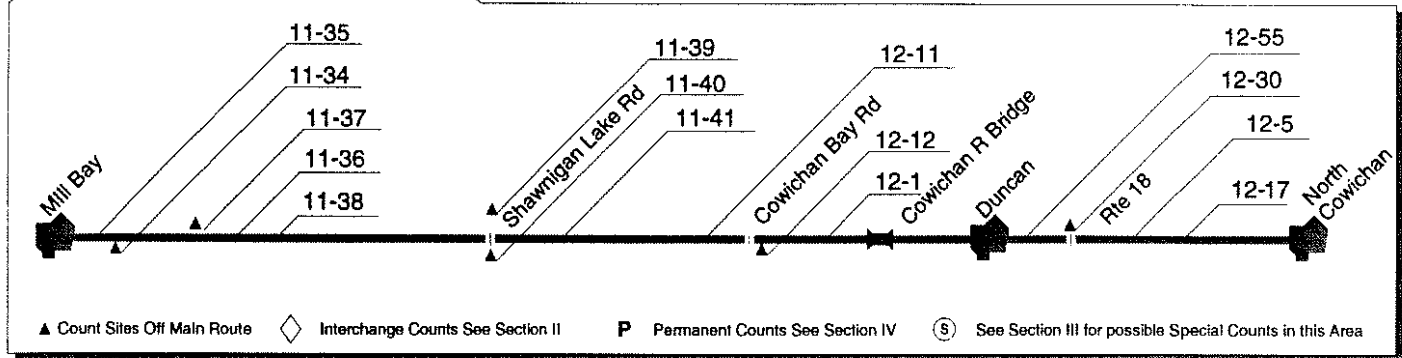
STATION	PAGE	STATION	PAGE	STATION	PAGE
42-35	82	46-10	48	49-3	46
42-36	49	46-11	48	49-4	46
42-37	81	46-12	47	49-901	131
42-5	82	46-13	47	P-11-1	1, 14, 44, 95, 134
42-6	82	46-14	47	P-11-2	50, 53, 136
42-7	48	46-15	47	P-14-1	55, 138
42-8	49, 82	46-16	48	P-15-1	15, 89, 140
42-9	49	46-17	48	P-15-2	5, 105, 142
42-927	131	46-2	48	P-15-3	90, 144
43-1	62, 83	46-3	48	P-15-4	90, 146
43-10	84	46-4	47	P-15-5	4, 90, 148
43-11	18	46-5	47	P-16-1	16, 91, 150
43-12	62, 83	46-6	47	P-16-2	6, 114, 152
43-13	18	46-7	48	P-16-3	88
43-14	83	46-8	47	P-16-3A	110, 154
43-15	62	47-1	47	P-16-3B	110, 156
43-16	62	47-10	47, 64	P-16-4	52, 87, 107, 108, 158
43-17	62	47-11	47, 64	P-16-5	67, 88, 160
43-18	62, 83	47-12	46, 64	P-16-6	67, 162
43-19	83	47-13	64	P-17-1	9, 164
43-2	18, 83	47-14	64	P-17-2	35, 166
43-3	18	47-15	64	P-17-3	9, 35, 168
43-4	18	47-16	64	P-17-4	7, 118, 119, 170
43-5	18, 84	47-17	64	P-21-1	11, 78, 172
43-6	83	47-18	64	P-22-1	12, 174
43-7	18	47-19	65	P-24-1	85, 176
43-8	84	47-2	47	P-25-1	75, 178
43-9	62, 83	47-20	65	P-26-1	19, 29, 180
44-1	84	47-21	65	P-26-2	23, 74, 182
44-10	84	47-22	65	P-27-1	9, 184
44-11	62	47-25	47	P-27-2	29, 186
44-2	84	47-27	47	P-28-1	79, 188
44-3	62, 84	47-3	47	P-31-1	21, 32, 190
44-4	62, 84	47-4	47	P-32-1	21, 24, 192
44-5	84	47-5	47	P-35-1	21, 71, 194
44-6	84	47-6	47	P-35-2	22, 69, 71, 72, 196
44-7	62, 84	47-7	47	P-35-3	22, 69, 71, 198
44-8	84	47-8	46, 64	P-41-1	81, 200
44-9	84	47-9	47	P-45-1	48, 202
44-904	131	47-908	131	P-51-1	46, 204
44-905	131	48-1	46	P-61-1N	107, 206
44-906	131	48-10	46, 64	P-61-1S	107, 208
45-1	48	48-11	46, 64	P-61-2N	107, 210
45-2	48	48-2	46	P-61-2S	107, 212
45-3	48	48-3	46	P-61-3N	107, 214
45-4	48	48-4	46, 64	P-61-3S	107, 216
45-5	48	48-5	46, 64	P-61-4N	107, 218
45-6	48	48-6	46	P-61-4S	107, 220
45-7	48	48-7	46, 64	P-61-5N	107, 222
45-8	48	48-8	46	P-61-5S	107, 224
45-9	48	48-9	46, 64	P-61-6W	107, 226
46-1	48	49-1	46		



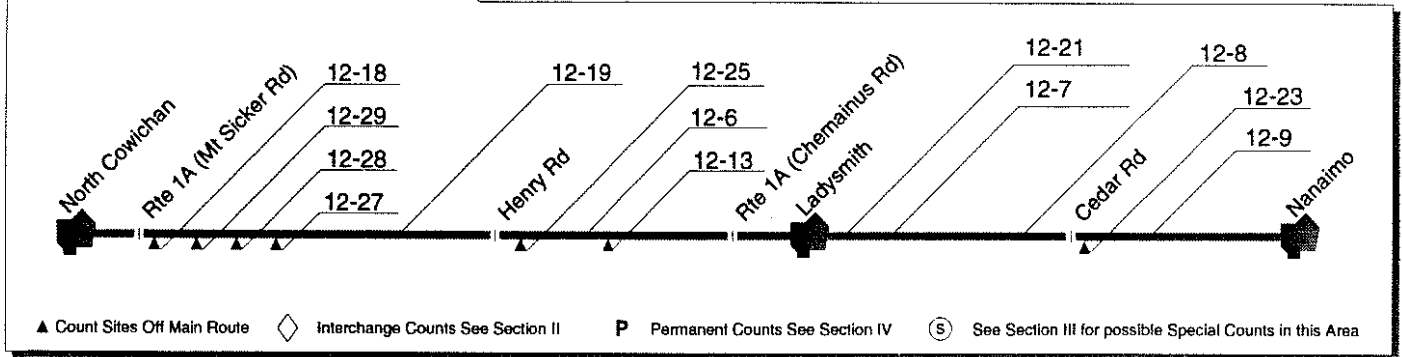
Stn	Dir	Rte	Location description	SADT:	1986	1987	1988	1989	1990
11-50	NS	17	Rte 17, 0.5 km south of McKenzie Ave in Saanich		32800	35400	36400	35800	37500
11-10	NS	1	0.2 km north of Harriet Rd in Saanich		27700	27900	30400	30300	31200
11-55	EW		McKenzie Ave, at west end of the Colquitz Creek Bridge		17400	16900	18000	18400	18800
11-56	EW		Helmcken Rd, 0.1 km east of Rte 1 in View Royal		14700	<u>15500</u>	16600	16300	17400
P-11-1	NS	1	0.6 km north of Helmcken Rd, 1 km south of Thetis Lake Interchange		43386	45364	48326	49608	51936
11-44	NS	1A	Rte 1A, 0.5 km south of Rte 1 at Thetis Lake Interchange		17600	17400	18400	18500	n/a
11-45	NS	1A/14	Rte 1A/14, 0.2 km west of Rte 1 at Thetis Lake Interchange		37400	n/a	n/a	39400	41800
11-46	NS	1	0.2 km north of Thetis Lake Interchange		n/a	26500	26800	29500	29800
11-47	NS	1	0.2 km south of Rte 1A in Langford		13500	15600	15200	19500	20500
11-48	NS	1A	Rte 1A, 0.2 km south of Rte 1 in Langford		3200	<u>3500</u>	4300	3300	2900
11-42	NS	1	0.3 km north of Rte 1A in Langford		16400	17900	18100	22600	23300
11-30	NS	1	0.6 km south of Shawnigan Lake Rd (south end), south of Malahat Summit		n/a	17200	n/a	17800	18200
11-32	EW		Shawnigan Lake Rd (south end), 0.2 km west of Rte 1, south of Malahat Summit		<u>1400</u>	<u>1700</u>	<u>1500</u>	<u>2000</u>	<u>2300</u>
11-31	NS	1	0.6 km north of Shawnigan Lake Rd (south end), south of Malahat Summit		n/a	12500	15000	15400	16300
11-33	NS	1	0.2 km south of Mill Bay Rd (south end) at Bamberton Park		10500	12200	14600	15400	15800

Mill Bay to North Cowichan

Rte 1 Trans Canada Hwy



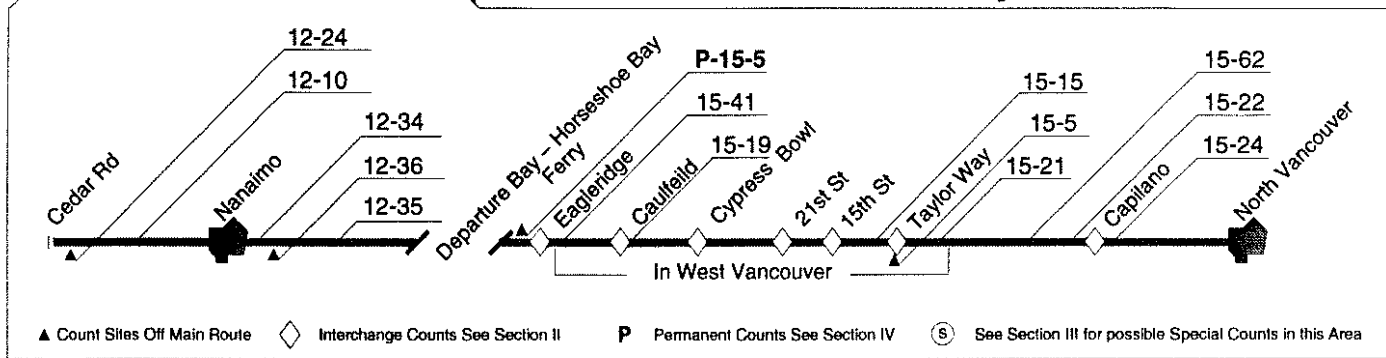
Stn	Dir	Rte	Location description	SADT:	1986	1987	1988	1989	1990
11-35	NS	1	0.1 km south of Mill Bay Rd (Deloume Rd) in Mill Bay		10700	12300	14900	15100	16300
11-34	EW		Mill Bay Rd (Deloume Rd), 0.3 km east of Rte 1 in Mill Bay		<u>2000</u>	<u>2500</u>	<u>3000</u>	2500	3400
11-37	EW		Shawnigan-Mill Bay Rd, 0.3 km west of Rte 1 in Mill Bay		<u>3600</u>	<u>4800</u>	<u>4000</u>	4400	5600
11-36	NS	1	0.2 km north of Shawnigan-Mill Bay Rd, in Mill Bay		13500	15900	19400	18900	21700
11-38	NS	1	0.2 km south of Cowichan Bay Rd-Shawnigan Lake Rd junction		12900	15300	18500	17600	20100
11-39	EW		Shawnigan Lake Rd (north end), 0.1 km west of Rte 1		<u>3400</u>	<u>3200</u>	<u>3700</u>	<u>3600</u>	<u>4100</u>
11-40	EW		Cowichan Bay Rd, 0.5 km east of Rte 1		<u>1900</u>	<u>1900</u>	<u>2000</u>	<u>2100</u>	<u>2700</u>
11-41	NS	1	0.2 km north of Cowichan Bay Rd-Shawnigan Lake Rd junction		14700	17600	21500	20000	23100
12-11	NS	1	1.1 km south of Cowichan Bay Rd, 3.2 km south of Duncan		18000	21700	23600	22300	25700
12-12	EW		Cowichan Bay Rd, 0.3 km east of Rte 1 south of Duncan		<u>2900</u>	<u>2700</u>	<u>3500</u>	<u>2500</u>	<u>3600</u>
12-1	NS	1	0.8 km south of the Cowichan River Bridge in Duncan		23100	24800	25300	26500	27800
12-55	NS	1	0.2 km south of Rte 18 (Herd Rd) in North Cowichan		15700	18000	21300	n/a	<u>27100</u>
12-30	EW	18	Rte 18, 0.3 km west of Rte 1 in North Cowichan		3300	3600	4200	3800	4400
12-5	NS	1	1.1 km south of the railway overpass at Somenos-Chemainus Rd junction		13900	16400	19200	17800	<u>21800</u>
12-17	NS	1	1.9 km south of Rte 1A (Mt Sicker Rd) in North Cowichan		13700	16200	19100	17600	n/a



Stn	Dir	Rte	Location description	SADT:	1986	1987	1988	1989	1990
12-18	NS	1A	Rte 1A (Mt Sicker Rd), 0.1 km east of Rte 1 in North Cowichan		<u>3500</u>	<u>3300</u>	<u>3600</u>	<u>3600</u>	<u>4200</u>
12-29	NS	1A	Rte 1A (Chemainus Rd), 0.2 km south of Crofton Rd at Pinsons Corner		2700	2700	2900	2900	3400
12-28	NS		Crofton Rd, 0.2 km east of Rte 1A (Chemainus Rd) at Pinsons Corner		3600	3500	n/a	3800	4400
12-27	NS	1A	Rte 1A (Chemainus Rd) 0.2 km north of Crofton Rd at Pinsons Corner		<u>2400</u>	<u>1900</u>	<u>2300</u>	<u>2500</u>	<u>3000</u>
12-19	NS	1	1.4 km north of Rte 1A (Mt Sicker Rd) in North Cowichan		n/a	15700	n/a	n/a	n/a
12-25	EW		Henry Rd, 0.3 km east of Rte 1 in North Cowichan		4000	<u>4200</u>	4600	4700	5200
12-6	NS	1	0.2 km south of Rte 1A (Chemainus Rd), south of Ladysmith		10300	12200	n/a	13700	<u>17600</u>
12-13	NS	1A	Rte 1A (Chemainus Rd), 0.2 km south of Rte 1, south of Ladysmith		3500	3800	4600	3900	4400
12-21	NS	1	0.5 km north of Bayview Ave in Ladysmith		13000	15400	18500	16500	18000
12-7	NS	1	0.2 km north of First Ave in Ladysmith		n/a	17400	21500	18200	19300
12-8	NS	1	0.1 km south of Cedar Rd, south of Nanaimo Airport		14900	17700	20800	18500	<u>20200</u>
12-23	EW		Cedar Rd, 0.1 km east of Carmichael Rd, south of Nanaimo Airport		<u>2300</u>	2400	<u>2700</u>	<u>2500</u>	<u>2800</u>
12-9	NS	1	1.6 km south of Cedar Rd in Nanaimo		16100	18700	22400	20100	20800

Nanaimo to North Vancouver

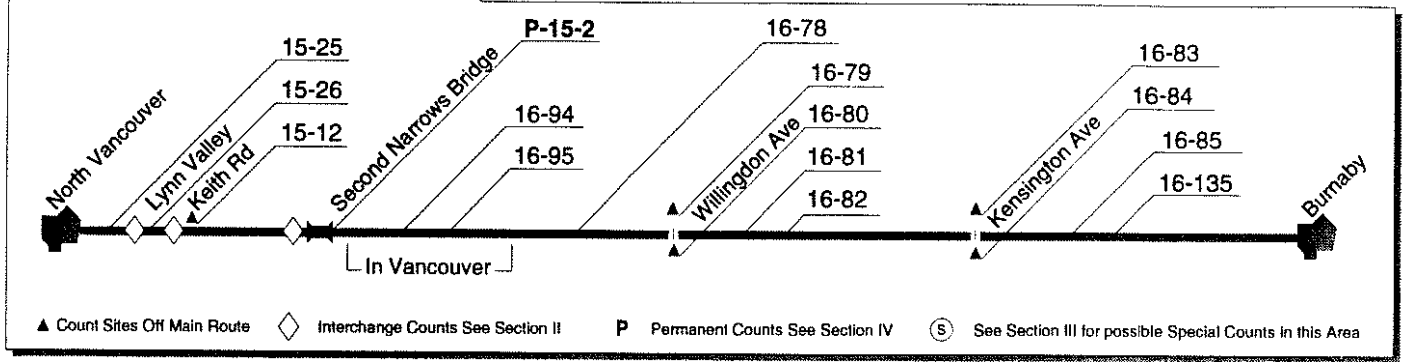
Rte 1 Trans Canada Hwy



Stn	Dir	Rte	Location description	SADT:	1986	1987	1988	1989	1990
12-24	EW		Cedar Rd, 0.2 km east of Rte 1 in Nanaimo		7400	7300	7900	8600	8500
12-10	NS	1	0.3 km north of Cedar Rd in Nanaimo		n/a	23700	25100	26800	28400
12-34	NS	1	On the George Pearson Bridge in Nanaimo		37500	37700	45400	41600	44000
12-36	NS	19	Rte 19 (Terminal Ave), 0.1 km north of Rte 1 (Stewart Ave) in Nanaimo		28600	30500	<u>36000</u>	n/a	33600
12-35	NS	1	Stewart Ave, 0.2 km north of Rte 19 (Terminal Ave) in Nanaimo		8600	8700	<u>11000</u>	n/a	9300
P-15-5	NS	99	Rte 99, 0.8 km north of Rte 1 at Horseshoe Bay in West Vancouver (formerly station 15-16)		7700	8300	12100	11311	11629
15-41	EW	1/99	Between Eagleridge and Caulfeild Interchanges east of Nelson Creek in West Vancouver		21600	26200	30300	32200	34500
15-19	EW	1/99	Between Westmount and Caulfeild Interchanges near Cypress Creek in West Vancouver		25900	29700	34100	39700	39000
15-15	EW	1/99	0.2 km west of Rte 1A/99 (Taylor Way) in West Vancouver		39000	42200	46300	49700	47500
15-5	NS	1A/99	Rte 1A/99 (Taylor Way), 0.2 km south of Rte 1 in West Vancouver		n/a	32200	33500	32900	32300
15-21	EW	1	1.1 km east of Rte 1A/99 (Taylor Way) in West Vancouver		39300	45800	48400	48400	45200
15-62	EW	1	On Mosquito Creek Bridge, east of Edgemont overpass in North Vancouver					<u>52500</u>	<u>51000</u>
15-22	EW	1	0.8 km east of Capilano Rd Interchange in North Vancouver		46100	49300	54400	52100	51500
15-24	EW	1	Between Westview Dr and Lonsdale St in North Vancouver		42500	45100	49100	48700	46500

North Vancouver to Burnaby

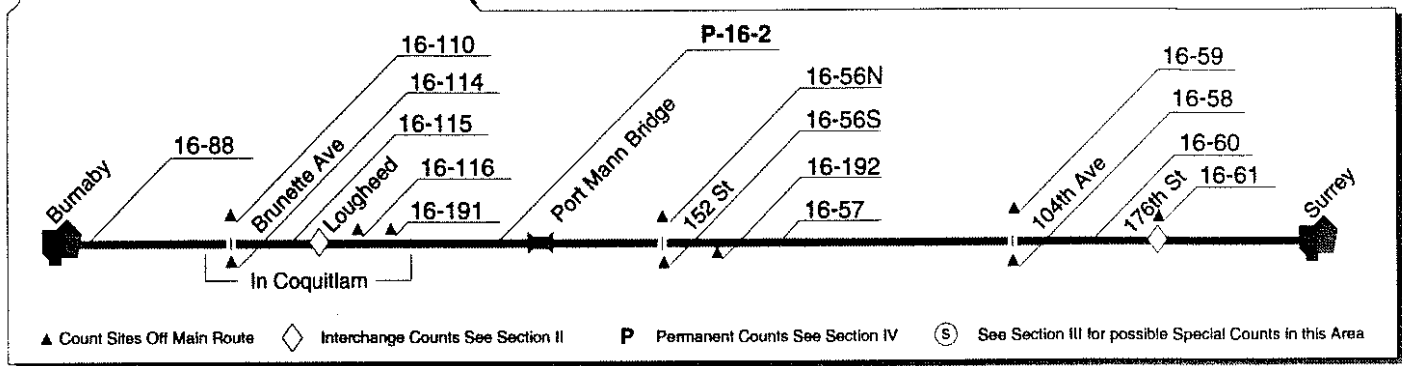
Rte 1 Trans Canada Hwy



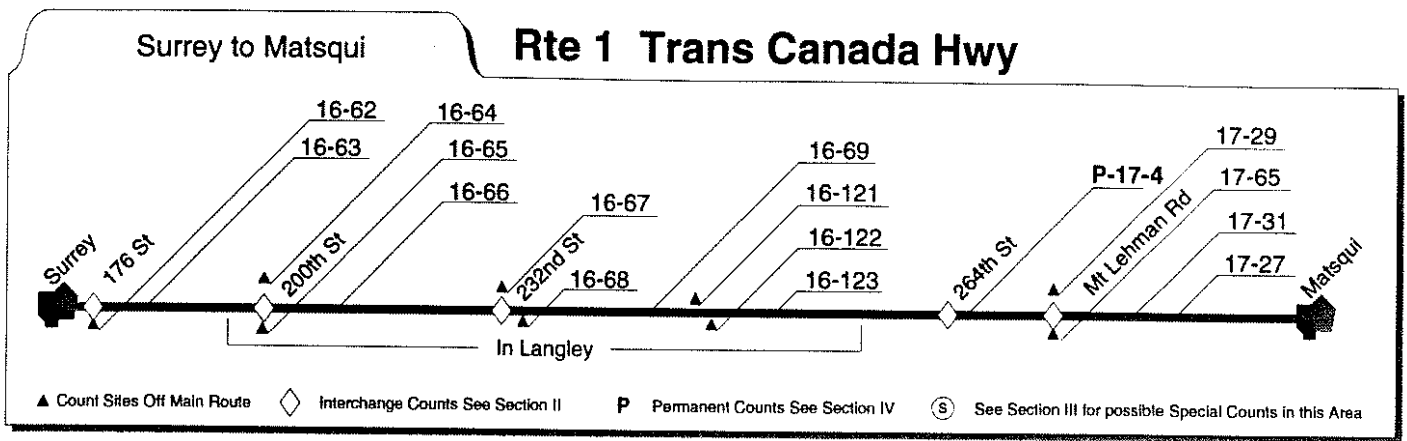
Stn	Dir	Rte	Location description	SADT:	1986	1987	1988	1989	1990
15-25	EW	1	Between Lonsdale St and Saint Andrews Ave in North Vancouver		44800	46700	51200	51100	n/a
15-26	EW	1	0.8 km west of Mountain Hwy overpass in North Vancouver		43900	46400	48200	51300	49500
15-12	EW		Dollarton Hwy, at Cutter Island Bridge in North Vancouver		19600	23600	<u>20100</u>	22900	21200
P-15-2	NS	1	On Second Narrows Bridge		93698	94369	97582	101407	103126
16-94	NS	1	0.1 km north of First Ave Interchange in Vancouver		41000	44800	45300	45100	44800
16-95	NS	1	Between First Ave and Boundary Rd in Vancouver		69100	72300	75000	73600	75500
16-78	EW	1	0.2 km west of Willingdon Ave Interchange in Burnaby		95500	100900	103500	n/a	107000
16-79	NS		Willingdon Ave, 0.1 km north of Rte 1 in Burnaby		29600	33500	35300	31300	35600
16-80	NS		Willingdon Ave, 0.1 km south of Rte 1 in Burnaby		<u>39300</u>	<u>45900</u>	52700	46200	52500
16-81	EW	1	0.5 km east of Willingdon Ave Interchange in Burnaby		95900	101500	105500	105800	n/a
16-82	EW	1	Between Sprott Rd and Kensington Ave Interchanges in Burnaby		90600	95400	99100	99100	n/a
16-83	NS		Kensington Ave, 0.6 km north of Rte 1 in Burnaby		18700	17800	17800	17400	17700
16-84	NS		Kensington Ave, 0.1 km south of Rte 1, north of Canada Way in Burnaby		38800	37400	37900	37900	38800
16-85	EW	1	0.3 km east of Kensington Ave Interchange in Burnaby		88100	90500	96700	93000	100500
16-135	NS		Gagardi Way, 0.2 km north of Rte 1 in Burnaby		27200	26300	27900	24100	26700

Burnaby to Surrey

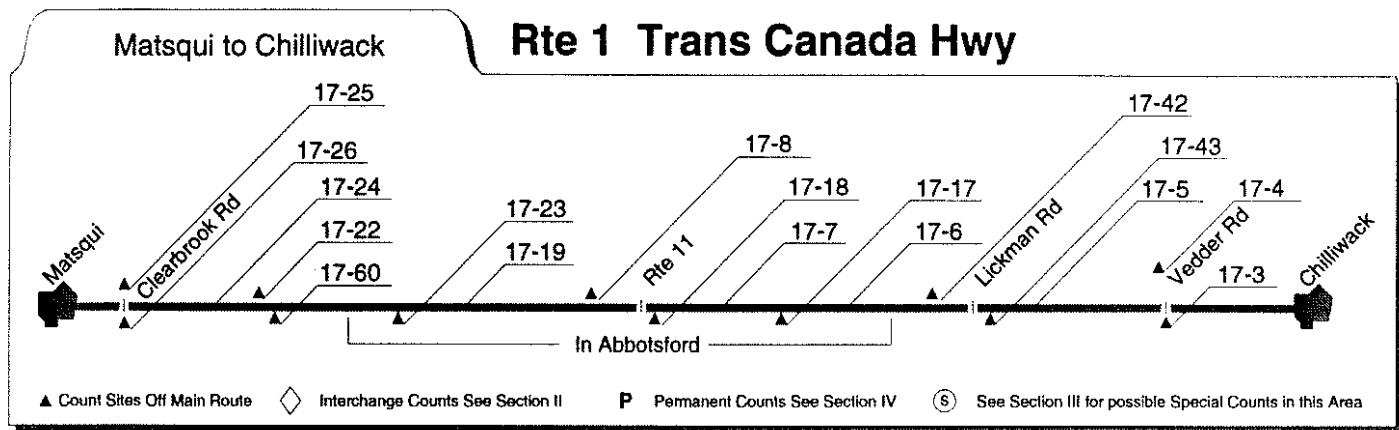
Rte 1 Trans Canada Hwy



Stn	Dir	Rte	Location description	SADT:	1986	1987	1988	1989	1990
16-88	EW	1	0.2 km east of Cariboo Rd Interchange in Burnaby		88200	86400	88400	87700	91500
16-110	NS		Brunette Ave, 0.2 km south of Rte 7 and north of Rte 1 in Coquitlam		37700	<u>38100</u>	38500	39900	41000
16-114	NS		Brunette Ave, 0.2 km south of Rte 1 in Coquitlam		n/a	n/a	48500	n/a	39500
16-115	EW	1	0.3 km east of Brunette Ave Interchange in Coquitlam		90500	86900	92100	n/a	98400
16-116	NS		On Rte 1/Rte 7 connector at Lougheed/ Cape Horn Interchange in Coquitlam		<u>41800</u>	<u>48800</u>	49800	50200	53000
16-191	NS		Mary Hill By-pass, 0.2 km north of United Boulevard in Coquitlam		<u>23600</u>	<u>25200</u>	29600	31400	34200
P-16-2	EW	1	0.4 km west of north end of Port Mann Bridge		90556	90389	91823	97577	99798
16-56N			152 St ramp to Rte 1 in Surrey		18400	15800	16800	17200	18000
16-56S			Rte 1 ramp to 152 St in Surrey		20300	16400	17900	17700	n/a
16-192	NS		152 St, 0.2 km north of 104 Ave in Surrey			35200	n/a	33100	34200
16-57	EW	1	0.5 km west of 104 Ave in Surrey		52300	n/a	57200	62000	61500
16-58	EW		104 Ave, 0.4 km west of Rte 1 in Surrey		17200	<u>15300</u>	17600	20500	23000
16-59	EW		104 Ave, 0.2 km east of Rte 1 in Surrey		<u>3000</u>	<u>3200</u>	<u>6000</u>	<u>4900</u>	<u>7200</u>
16-60	EW	1	0.6 km west of 176 St in Surrey		63900	n/a	65400	72500	81000
16-61	NS		176 St, 0.2 km north of Rte 1 in Surrey		2000	1800	2200	2400	<u>3500</u>



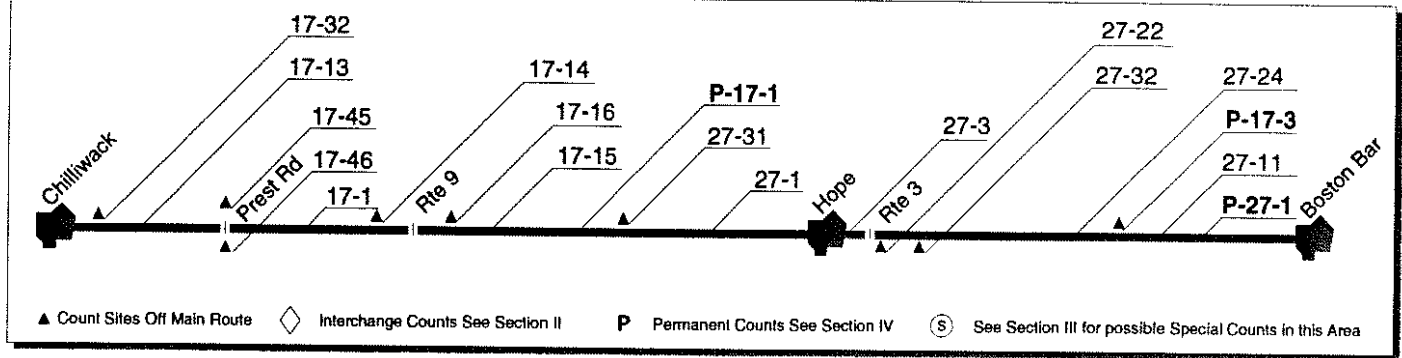
Stn	Dir	Rte	Location description	SADT:	1986	1987	1988	1989	1990
16-62	NS	15	Rte 15 (176 St), 0.4 km south of Rte 1 in Surrey		15000	15000	17600	17600	19800
16-63	EW	1	0.5 km east of 176 St in Surrey		51000	n/a	52700	59500	65000
16-64	NS		200th St, 0.3 km north of Rte 1 in Langley		13700	12100	12800	14900	14400
16-65	NS		200th St, 0.3 km south of Rte 1 in Langley		25000	21700	23100	23400	27700
16-66	EW	1	0.8 km east of 200th St in Langley		34300	n/a	35700	47600	46500
16-67	NS		232nd St, 0.3 km north of Rte 1 in Langley		3500	3300	3800	3700	4400
16-68	EW	10	Rte 10, 0.3 km south of Rte 1 in Langley		12600	12400	13500	n/a	17000
16-69	EW	1	1.3 km east of 232nd St in Langley		37400	42200	44600	n/a	57700
16-121	NS		Rte 13 (264th St), 0.2 km north of Rte 1 in Langley		<u>2900</u>	<u>3200</u>	<u>3100</u>	<u>3500</u>	<u>3600</u>
16-122	NS	13	Rte 13 (264th St), 0.3 km south of Rte 1 in Langley		8500	9100	8900	10400	12000
16-123	EW	1	0.5 km east of Rte 13 (264th St) in Langley		32900	35000	39000	n/a	42500
P-17-4	EW	1	At Bradner Rd overpass in Matsqui						50159
17-29	NS		Mt Lehman Rd, 0.3 km north of Rte 1 in Matsqui		7600	7800	7200	8600	10400
17-65	NS		Mt Lehman Rd, 0.1 km south of Rte 1A, just south of Old Yale Rd in Matsqui		3000	2800	3300	3000	3400
17-31	EW	1	0.6 km west of Peardonville Rd in Matsqui		37600	40600	49000	51600	56500
17-27	EW	1	0.6 km west of Clearbrook Rd in Matsqui		32400	36200	47600	50400	47500



Stn	Dir	Rte	Location description	SADT:	1986	1987	1988	1989	1990
17-25	NS		Clearbrook Rd, 0.2 km north of Rte 1 in Matsqui		<u>18600</u>	<u>23400</u>	<u>20200</u>	n/a	<u>22400</u>
17-26	NS		Clearbrook Rd, 0.3 km south of Rte 1 in Matsqui		7200	8300	8600	7100	8300
17-24	EW	1	0.5 km west of McCallum Rd in Matsqui		33100	32700	41000	43000	42300
17-22	NS		McCallum Rd, 0.2 km north of Rte 1		17900	n/a	16300	n/a	23100
17-60	NS		McCallum Rd, 0.1 km north of King Rd, south of Rte 1		<u>9600</u>	n/a	8900	n/a	<u>12400</u>
17-23	NS		McCallum Rd, 0.2 km south of King Rd in Abbotsford		n/a	3800	3600	4000	n/a
17-19	EW	1	0.2 km west of Rte 11 in Abbotsford		37600	35100	40600	41600	38800
17-8	NS	11	Rte 11, 0.2 km north of Rte 1 in Abbotsford		20700	20500	21600	24500	26400
17-18	NS	11	Rte 11, 0.5 km south of Rte 1 in Abbotsford		10000	11100	11500	14100	18500
17-7	EW	1	1.3 km east of Rte 11 in Abbotsford		36200	n/a	40400	n/a	43500
17-17	EW		No. 3 Rd to Yarrow, 0.3 km east of Rte 1 in Abbotsford		4400	n/a	3400	4600	n/a
17-6	EW	1	At Vedder Canal Bridge in Abbotsford		33600	32500	35600	35900	35100
17-42	NS		Lickman Rd, north of Rte 1 and south of Frontage Rd in Chilliwack		4100	6100	n/a	n/a	9700
17-43	NS		Lickman Rd, south of Rte 1 and north of Frontage Rd in Chilliwack		5600	6300	6800	6700	8200
17-5	EW	1	0.2 km west of Vedder Rd Interchange in Chilliwack		31000	28700	28800	31900	33000
17-4	NS		Vedder Rd, 0.2 km south of Rte 1 in Chilliwack		29300	28300	28900	27700	n/a
17-3	NS		Vedder Rd, 0.2 km north of Rte 1 in Chilliwack		29500	27200	n/a	23700	n/a

Chilliwack to Boston Bar

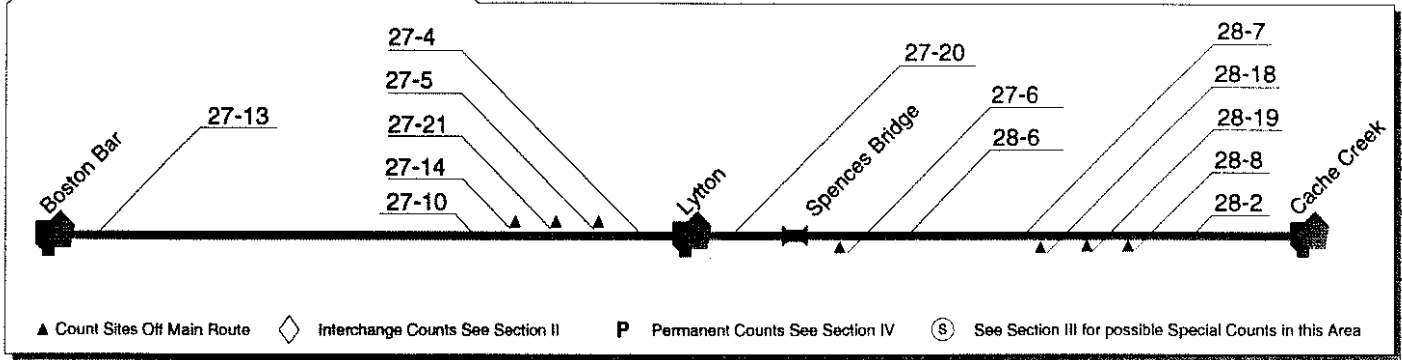
Rte 1 Trans Canada Hwy



Stn	Dir	Rte	Location description	SADT:	1986	1987	1988	1989	1990
17-32	EW		Yale Rd West, 0.2 km east of Vedder Rd in Chilliwack		28700	27200	28600	n/a	<u>41000</u>
17-13	EW	1	0.8 km east of Vedder Rd Interchange in Chilliwack		23200	20900	23000	25400	27800
17-45	NS		Prest Rd, 0.2 km north of Rte 1 at Prest Rd Interchange in Chilliwack		3900	3800	4200	4700	4900
17-46	NS		Prest Rd, 0.2 km south of Rte 1 at Prest Rd Interchange in Chilliwack		2100	2200	2300	2500	2900
17-1	EW	1	0.2 km west of Rte 9		23400	23100	23300	25800	24000
17-14	NS	9	Rte 9, between Rte 1 and Yale Rd East		7400	6200	6100	6200	7800
17-16	EW		Yale Rd East, 0.2 km west of Rte 9		3800	3000	3000	3100	3800
17-15	EW	1	0.8 km east of Rte 9		16500	n/a	n/a	19700	20400
P-17-1	EW	1	15.4 km west of Silverhope Creek Bridge at Hope		16508	17965	17809	19703	20146
27-31	EW		Hope Business Route (Old Rte 1), 0.6 km west of Rte 1		<u>5100</u>	4800	4700	n/a	5300
27-1	EW	1	0.4 km east of Silverhope Creek Bridge at Hope		<u>17200</u>	<u>17600</u>	<u>22900</u>	<u>24100</u>	18800
27-22	EW	3	Rte 3, at Alexander Creek Bridge, 3.7 km east of Rte 1 at Hope		n/a	13300	14400	14400	15700
27-32	EW		Hope Business Route (Old Rte 3), 1.9 km east of Rte 1		4900	4100	4000	n/a	n/a
27-3	EW	1	0.2 km north of Rte 3 at Hope (at north end of railroad overpass)		n/a	9500	10100	10800	12100
27-24	EW	1	0.3 km south of Rte 7 at Haig Interchange		5900	n/a	n/a	n/a	n/a
P-17-3	EW	7	Rte 7, 0.5 km east of Haig Weigh Scale		3168	2640	2754	2935	3066
27-11	NS	1	5.8 km north of Emory Creek Bridge south of Yale		5800	5700	5600	5700	5800
P-27-1	NS	1	0.3 km north of north portal of China Bar Tunnel, 7.2 km south of Boston Bar		5226	4649	4939	5184	5099

Boston Bar to Cache Creek

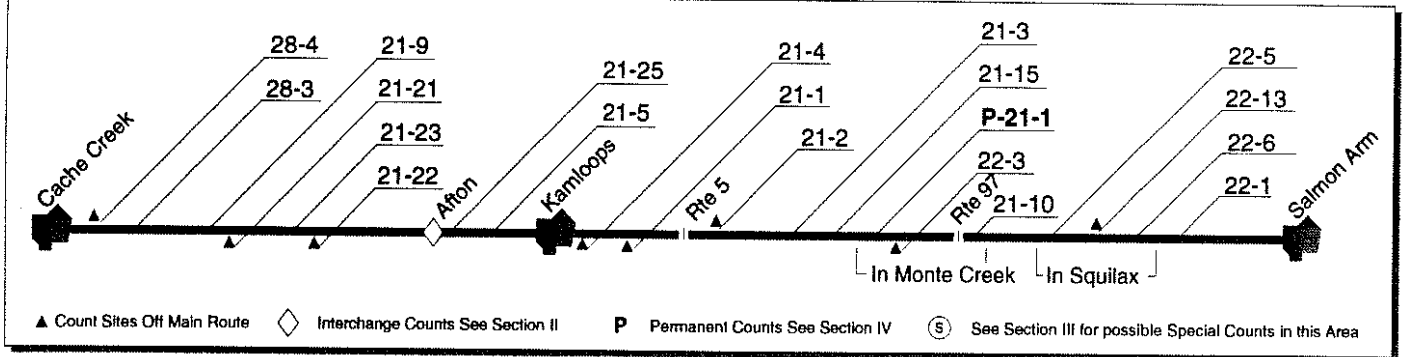
Rte 1 Trans Canada Hwy



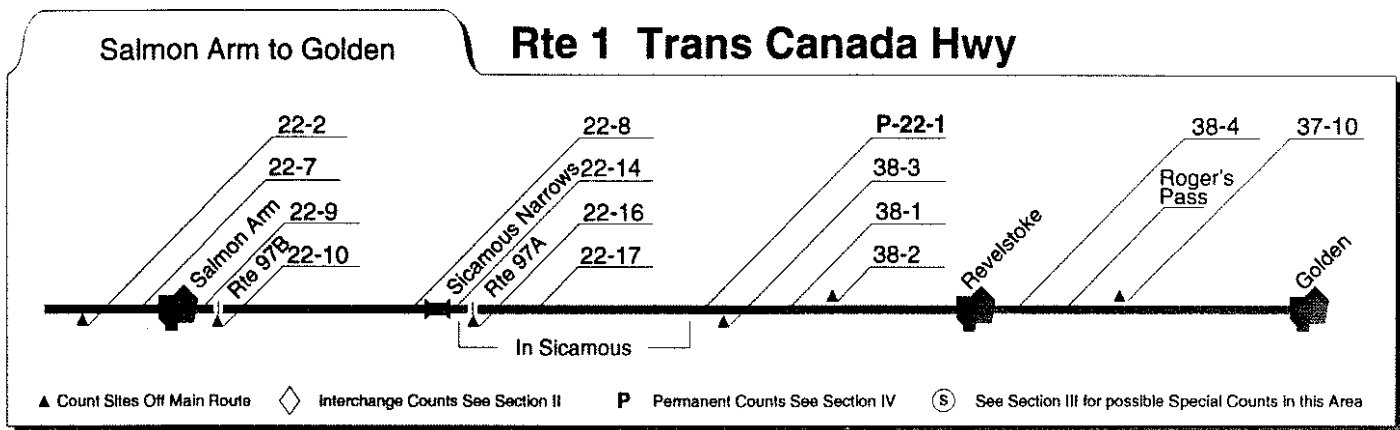
Stn	Dir	Rte	Location description	SADT:	1986	1987	1988	1989	1990
27-13	NS	1	6.9 km north of north end of Boston Bar Airstrip		5000	4200	5000	5200	4800
27-10	NS	1	0.1 km south of Rte 12 (south junction) at Lytton		5100	n/a	5200	5300	5200
27-14	NS	12	Rte 12 (south junction), 0.1 km west of Rte 1 at Lytton		<u>1500</u>	<u>1700</u>	<u>1700</u>	<u>1800</u>	<u>1650</u>
27-21	NS	12	Rte 12, 1.9 km north of Thompson River Bridge at Lytton		<u>910</u>	<u>1100</u>	<u>1300</u>	<u>1200</u>	950
27-5	NS	12	Rte 12 (north junction), 0.1 km west of Rte 1 at Lytton		<u>550</u>	<u>960</u>	<u>920</u>	<u>830</u>	<u>700</u>
27-4	EW	1	0.1 km north of Rte 12 (north junction) at Lytton		5100	4900	5200	5500	5200
27-20	NS	1	0.5 km south of Rte 1 Business (north junction) to Spences Bridge		4700	4300	4600	4700	4500
27-6	EW	8	Rte 8, 0.2 km east of Rte 1 Business at Old Bridge in Spences Bridge		<u>1000</u>	n/a	<u>760</u>	<u>800</u>	<u>650</u>
28-6	NS	1	0.5 km north of Rte 8 at Spences Bridge		4600	n/a	4700	4800	4600
28-7	NS	1	1.6 km south of Ashcroft Rd (south junction) at Ashcroft Manor		4600	4400	4700	4800	4200
28-18	EW		Ashcroft Rd (south junction), 0.8 km east of Rte 1 at Ashcroft Manor		n/a	n/a	<u>720</u>	<u>700</u>	n/a
28-19	EW		Highland Valley Rd, 1.9 km south of Thompson River Bridge at Ashcroft		<u>1100</u>	<u>1200</u>	<u>990</u>	<u>1500</u>	700
28-8	EW		Ashcroft Rd (north junction), 0.2 km east of Rte 1 at Boston Flats		4000	3200	3100	3300	2400
28-2	NS	1	0.2 km north of Ashcroft Rd (north junction) at Boston Flats		7300	7600	7900	8500	7000

Cache Creek to Salmon Arm

Rte 1 Trans Canada Hwy



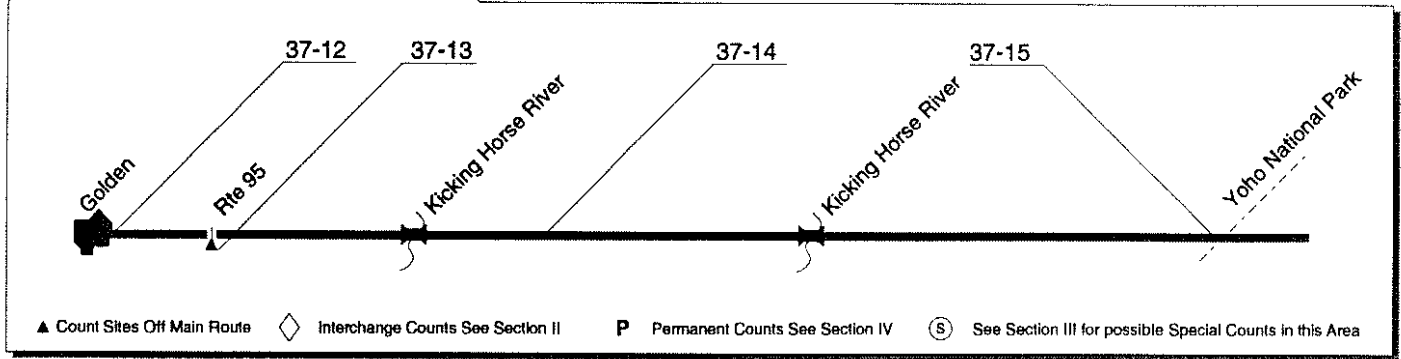
Stn	Dir	Rte	Location description	SADT:	1986	1987	1988	1989	1990
28-4	NS	97	Rte 97, 1.6 km north of Rte 1 at Cache Creek		n/a	5700	6100	6000	5800
28-3	EW	1/97	1.6 km east of Rte 97 at Cache Creek		7300	n/a	<u>6500</u>	4700	4200
21-9	EW	1/97	1.1 km west of Savona Bridge		<u>6000</u>	6600	<u>6800</u>	4700	4300
21-21	NS		Lac Le Jeune Rd, 0.3 km south of Sugarloaf Rd, south of Rte 1/5/97		2300	2700	840	1800	1900
21-23	EW	1/97	0.2 km west of Rte 5, west of Kamloops				5600	n/a	4900
21-22	NS	5	Rte 5, 0.7 km south of Afton Interchange west of Kamloops				9100	n/a	9400
21-25	EW	1/5/97	0.8 km west of Copperhead Dr overpass at Kamloops				17900	n/a	13900
21-5	EW	1/5/97	0.2 km west of Rte 5A at Kamloops		n/a	n/a	n/a	17600	17200
21-4	NS	5A	Rte 5A, 2.0 km south of Rte 1/5/97 at Kamloops		<u>10300</u>	<u>12500</u>	<u>3800</u>	3500	3400
21-1	EW	1/5/97	0.3 km east of Rte 5A at Kamloops		n/a	n/a	21900	30500	25900
21-2	NS	5	Rte 5, 0.4 km north of Paul Lake Rd at Kamloops		10000	9900	9300	9400	9500
21-3	EW	1/97	0.6 km east of Tanager Rd, east of Kamloops		19600	20300	18400	21500	25200
21-15	EW	1/97	1.5 km east of Pat Rd, east of Kamloops		<u>12600</u>	12800	n/a	14800	15100
P-21-1	EW	1/97	4.5 km west of Rte 97 at Monte Creek		11170	11927	12058	13073	13211
22-3	NS	97	Rte 97, 3.2 km south of Rte 1 at Monte Creek		3900	4600	4300	<u>4900</u>	4700
21-10	EW	1	0.3 km east of Rte 97 at Monte Creek		7400	7500	8700	8300	8300
22-5	EW	1	0.6 km west of Anglemont Rd in Squilax		7700	7400	8200	8000	8500
22-13	NS		Anglemont Rd, 0.1 km north of bridge in Squilax		<u>3400</u>	<u>3900</u>	3900	3700	4100
22-6	EW	1	1.1 km east of Anglemont Rd in Squilax		6800	6300	6700	7500	7800
22-1	EW	1	0.2 km west of Salmon River Rd, west of Salmon Arm		<u>11800</u>	12200	11000	12300	11900



Stn	Dir	Rte	Location description	SADT:	1986	1987	1988	1989	1990
22-2	NS		Salmon River Rd, 0.3 km south of Rte 1, west of Salmon Arm		<u>1300</u>	<u>1100</u>	1100	1200	1150
22-7	EW	1	0.2 km east of Salmon River Rd, west of Salmon Arm		11800	<u>12400</u>	13500	13000	12800
22-9	EW	1	0.2 km west of Rte 97B, east of Salmon Arm		n/a	12200	12500	13500	13100
22-10	NS	97B	Rte 97B, 0.3 km south of Rte 1, east of Salmon Arm		5000	5000	5200	5800	5700
22-8	EW	1	0.2 km east of Rte 97B, east of Salmon Arm		8800	8500	9100	<u>11800</u>	9400
22-14	EW	1	1.6 km west of east end of Sicamous Narrows Bridge		6200	5300	5800	6300	6400
22-16	NS	97A	Rte 97A, 1.6 km south of Rte 1 at Sicamous		6100	5900	6500	6600	6300
22-17	EW	1	1.6 km east of Rte 97A at Sicamous		<u>10200</u>	8800	11500	9800	9300
P-22-1	EW	1	0.2 km east of Gorge Creek Bridge at Craigellachie Historical Site		8700	8000	8300	9000	8730
38-3	NS	23	Rte 23, 8.0 km south of Rte 1 at Revelstoke		<u>890</u>	<u>870</u>	<u>900</u>	<u>980</u>	850
38-1	EW	1	At Columbia River Bridge west of Revelstoke		10500	10000	11000	10800	10500
38-2	NS	23	Rte 23, 3.2 km north of Rte 1 at Revelstoke		<u>1000</u>	<u>1000</u>	<u>1300</u>	<u>1300</u>	<u>1000</u>
38-4	EW	1	4.0 km east of Rte 23 at Revelstoke		9100	7700	7600	8400	n/a
		1	Roger's Pass, Mt Revelstoke and Glacier National Parks (data from Parks Canada)		7248	6891	7335	7643	7652
37-10	EW		Big Bend Hwy, 2.7 km north of Rte 1 east of Donald		<u>270</u>	<u>220</u>	<u>270</u>	<u>210</u>	<u>300</u>

Golden to Yoho National Park

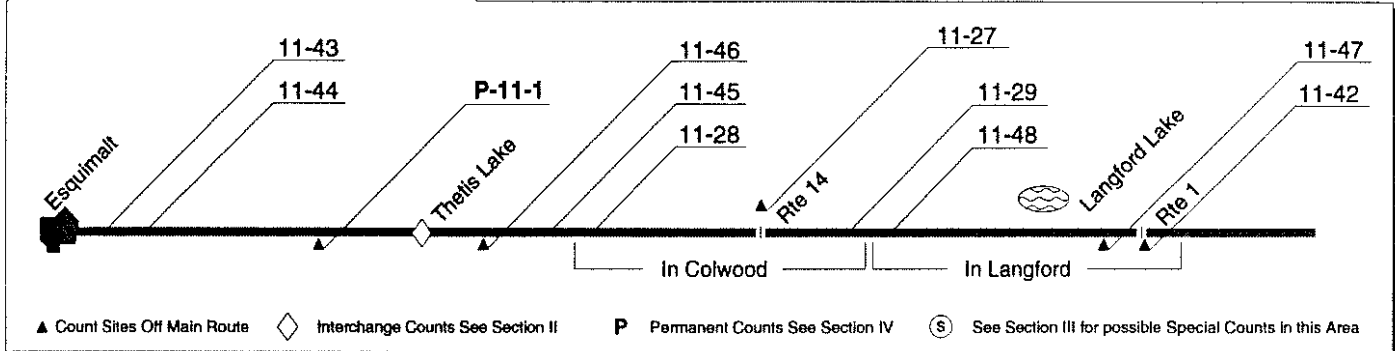
Rte 1 Trans Canada Hwy



Stn	Dir	Rte	Location description	SADT:	1986	1987	1988	1989	1990
37-12	EW	1	3.2 km west of Rte 95 at Golden		8600	<u>9300</u>	<u>10000</u>	8900	8900
37-13	NS	95	Rte 95, 4.2 km south of Rte 1, south of Golden		3700	3800	3800	3900	3600
37-14	EW	1	1.9 km east of Rte 95 at Golden		7300	6800	6900	7800	7300
37-15	EW	1	3.7 km west of western Yoho National Park boundary		7200	6700	7200	7700	7300

Esquimalt to Langford Lake

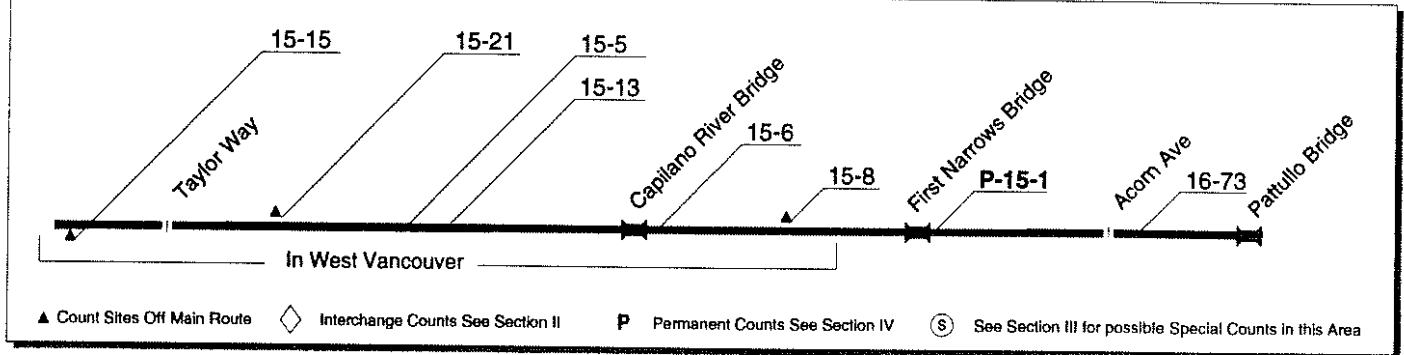
Rte 1A Old Island Hwy



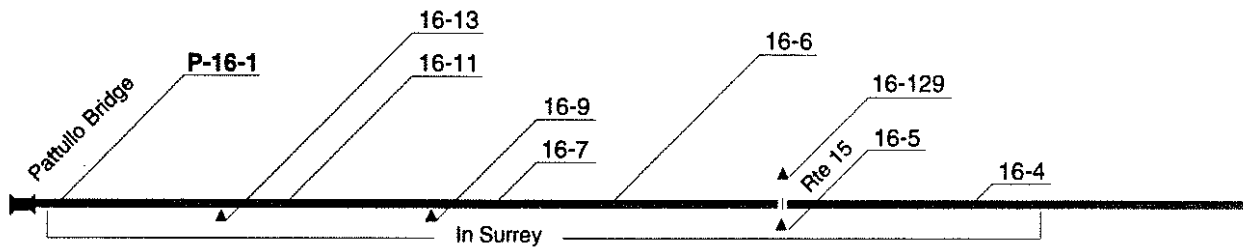
Stn	Dir	Rte	Location description	SADT:	1986	1987	1988	1989	1990
11-43	NS	1A	0.5 km north of Craigflower and Admirals Rd junction in Esquimalt		26600	20200	24700	22300	22700
11-44	NS	1A	0.5 km south of Rte 1 at Thetis Lake Interchange		17600	17400	18400	18500	n/a
P-11-1	NS	1	Rte 1, 0.6 km north of Helmcken Rd, 1 km south of Thetis Lake Interchange		43386	45364	48326	49608	51936
11-46	NS	1	Rte 1, 0.3 km north of Thetis Lake Interchange		n/a	26500	26800	29500	29800
11-45	EW	1A/14	0.2 km west of Rte 1 at Thetis Lake Interchange		37400	n/a	n/a	39400	41800
11-28	EW	1A/14	0.6 km east of Rte 14 in Colwood		37500	37800	40400	40600	42500
11-27	EW	14	Rte 14, 0.8 km west of Rte 1A in Colwood		27600	n/a	30200	28400	30800
11-29	NS	1A	0.5 km north of Rte 14 in Colwood		14600	15600	17800	15100	17300
11-48	NS	1A	0.2 km south of Rte 1 in Langford		3200	<u>3500</u>	4300	3300	2900
11-47	NS	1	Rte 1, 0.2 km south of Rte 1A in Langford		13500	15600	15200	19500	20500
11-42	NS	1	Rte 1, 0.3 km north of Rte 1A in Langford		16400	17900	18100	22600	23300

W Vancouver to Pattullo Bridge

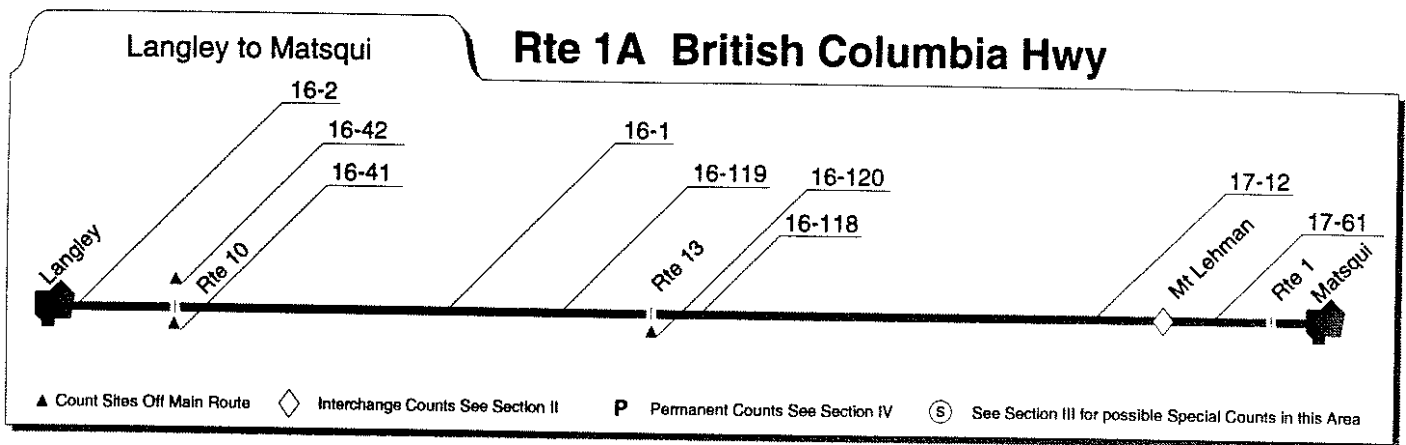
Rte 1A British Columbia Hwy



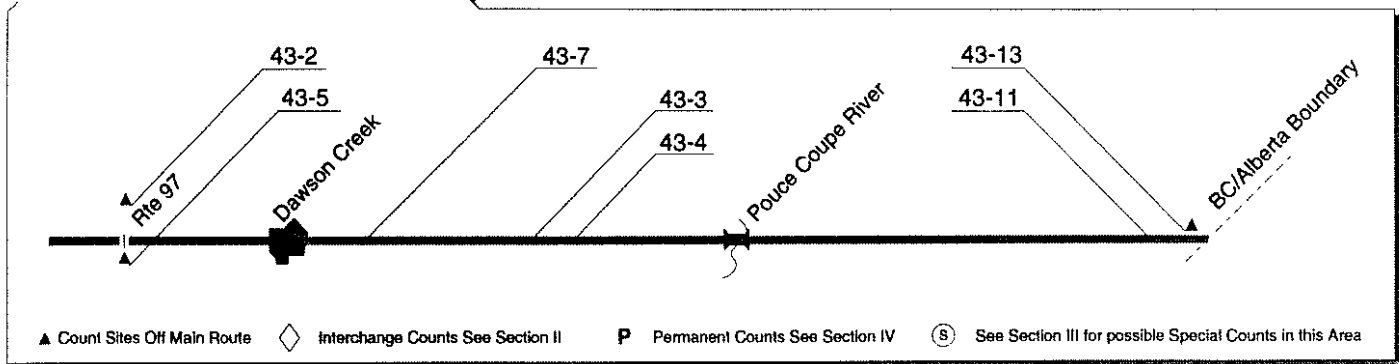
Stn	Dir	Rte	Location description	SADT:	1986	1987	1988	1989	1990
15-15	EW	1/99	Rte 1/99, 0.2 km west of Rte 1A/99 (Taylor Way) in West Vancouver		39000	45200	46300	49700	47500
15-21	EW	1	Rte 1, 1.1 km east of Rte 1A/99 (Taylor Way) in West Vancouver		39300	45800	48400	48400	45200
15-5	NS	1A/99	Rte 1A/99 (Taylor Way), 0.2 km south of Rte 1 in West Vancouver		n/a	32200	33500	32900	32300
15-13	NS	1A/99	Between Marine Dr and Woodward's store entrance in West Vancouver		n/a	n/a	27600	n/a	27600
15-6	EW	1A/99	At Old Capilano River Bridge in West Vancouver		50400	48400	52000	55400	57000
15-8	EW		Marine Dr, 0.2 km west of Capilano Rd in West Vancouver		55800	50400	58000	54400	56000
P-15-1	NS	1A/99	At south end of First Narrows Bridge		67925	65879	67633	68549	68261
16-73	EW	1A/99A	Between Salisbury and Acorn Aves in Burnaby		33300	31300	34800	35000	37100



Stn	Dir	Rte	Location description	SADT:	1986	1987	1988	1989	1990
P-16-1	EW	1A/99A	At south end of Pattullo Bridge and west of 120 St in Surrey		75784	59403	62200	62806	59093
16-13	NS		120 St, 0.2 km south of Old Yale Rd in Surrey		29000	22900	n/a	<u>22100</u>	n/a
16-11	NS	1A/99A	0.3 km north of Rte 1A in Surrey		37700	40400	37300	37600	39200
16-9	NS	99A	Rte 99A, 0.1 km south of Rte 1A in Surrey		35300	38900	35700	34200	38600
16-7	EW	1A	0.5 km east of Rte 99A in Surrey		14400	17500	13700	14300	16700
16-6	EW	1A	0.2 km west of Rte 15 in Surrey		16900	19600	19100	19100	20800
16-129	NS	15	Rte 15, 0.3 km north of Rte 1A in Surrey		9400	10600	11800	13700	14000
16-5	NS	15	Rte 15, 0.3 km south of Rte 1A in Surrey		12600	13900	14400	n/a	<u>19000</u>
16-4	EW	1A	0.2 km east of Rte 15 in Surrey		15900	17900	18400	18500	20000



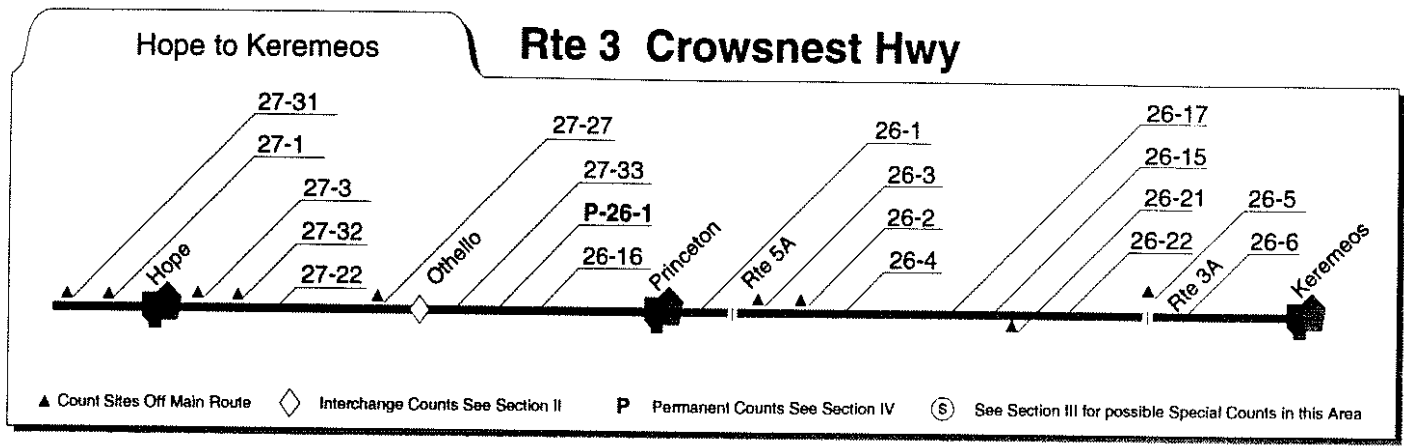
Stn	Dir	Rte	Location description	SADT:	1986	1987	1988	1989	1990
16-2	EW	1A	0.2 km west of Rte 10 in Langley		36300	39300	34100	31500	33400
16-42	EW	10	Rte 10, 0.2 km east of Rte 1A in Langley		19500	21500	21600	22700	25500
16-41	EW	10	Rte 10, 0.2 km west of Rte 1A in Langley		18100	21400	n/a	20900	24200
16-1	EW	1A	0.5 km east of Langley By-pass in Langley		21000	23400	20100	20000	n/a
16-119	EW	1A	0.3 km west of Rte 13 (264th St) in Langley		12900	n/a	15400	18100	18200
16-120	NS	13	Rte 13 (264th St), 0.1 km south of Rte 1A in Langley		7200	n/a	8700	10700	13600
16-118	EW	1A	0.1 km east of Rte 13 (264th St) in Langley		13000	n/a	n/a	15000	17400
17-12	EW	1A	0.2 km west of Bradner Rd in Matsqui		11400	14400	13800	15500	14600
17-61	EW	1A	0.2 km west of Rte 1 and McCallum Rd in Matsqui						37000



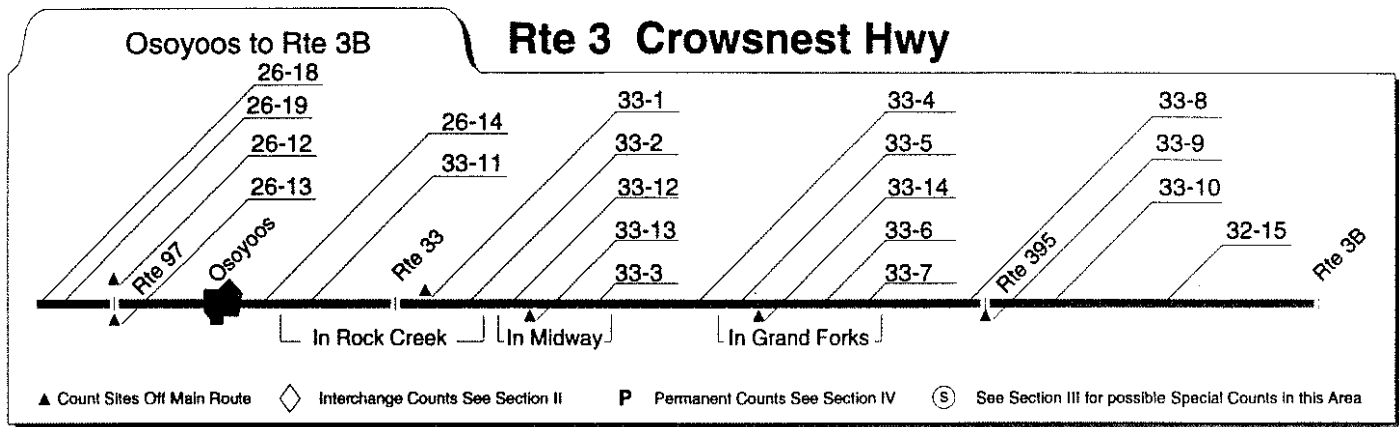
Stn	Dir	Rte	Location description	SADT:	1986	1987	1988	1989	1990
43-2	NS	97	Rte 97, 0.5 km south of Rte 2 at Dawson Creek		3400	3100	3300	3400	3300
43-5	NS	97	Rte 97, 1.3 km north of Rte 2 at Dawson Creek		3900	4000	4800	4000	4000
43-13	EW	49	Rte 49 (Briar Ridge Rd) at BC-Alberta boundary at Briar Ridge		<u>1200</u>	<u>1300</u>	<u>1400</u>	<u>1200</u>	1200
43-7	NS	2	1.4 km south of 8th and Alaska Ave traffic circle in Dawson Creek		11200	10500	14300	10700	10800
43-3	NS	2	0.3 km north of railroad crossing at north entrance to Pouce Coupe		4400	4500	5100	4400	4500
43-4	NS	2	0.2 km south of Briar Ridge Rd, south of Pouce Coupe		3500	n/a	<u>4400</u>	<u>3700</u>	<u>3400</u>
43-11	NS	2	At BC-Alberta border south of Tupper		<u>1700</u>	<u>2200</u>	<u>2700</u>	<u>2200</u>	<u>2700</u>

Hope to Keremeos

Rte 3 Crownsnest Hwy



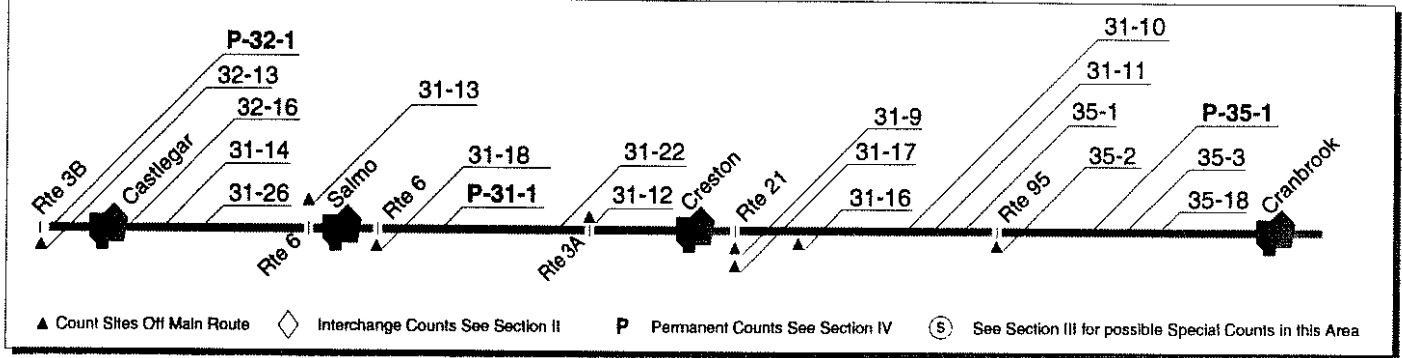
Stn	Dir	Rte	Location description	SADT:	1986	1987	1988	1989	1990
27-31	EW		Hope Business Route (Old Rte 1), 0.6 km west of Rte 3		5100	4800	4700	n/a	5300
27-1	EW	1	Rte 1, 0.4 km east of Silverhope Creek Bridge at Hope		<u>17200</u>	<u>17600</u>	<u>22900</u>	<u>24100</u>	18800
27-3	EW	1	Rte 1, 0.2 km north of Rte 3 at Hope (north end of railroad overpass)		n/a	9500	10100	10800	12100
27-32	EW		Hope Business Route (Old Rte 3), 1.9 km east of Rte 1		<u>4900</u>	4100	4000	n/a	n/a
27-22	EW	3	At Alexander Creek Bridge, 3.7 km east of Rte 1 at Hope		n/a	13300	14400	14400	15700
27-27	NS	5	Rte 5, 0.7 km north of Rte 3, east of Hope		<u>7000</u>	<u>7300</u>	<u>8600</u>	n/a	8600
27-33	EW	3	0.3 km east of Rte 5, east of Hope			<u>6700</u>	<u>8000</u>	<u>8300</u>	7300
P-26-1	EW	3	Just east of highway maintenance yard at Allison Pass in Manning Park		6465	6116	6183	6527	6756
26-16	EW	3	4.5 km east of eastern boundary of Manning Park		6200	n/a	n/a	6300	6200
26-1	EW	3	1.4 km west of Ridgewood Dr in Princeton		6800	n/a	<u>8700</u>	7100	6400
26-3	NS	5A	Rte 5A, 1.4 km north of Tulameen River Bridge at Princeton		<u>1200</u>	n/a	<u>1500</u>	1300	1850
26-2	NS		Tulameen Rd, 0.8 km west of Old Tulameen River Bridge at Princeton		<u>760</u>	n/a	<u>820</u>	n/a	<u>1000</u>
26-4	EW	3	1.1 km east of Rte 5A at Princeton		7500	n/a	<u>8800</u>	7600	7300
26-17	EW	3	3.2 km west of 20 Mile Creek Bridge at Hedley		6900	6400	6500	7000	6700
26-15	EW	3	0.6 km west of Boundary Rd in Keremeos		7800	7200	7300	7700	7000
26-21	NS		Keremeos By-pass, 1.5 km south of Rte 3A at Keremeos		<u>2400</u>	<u>2300</u>	n/a	<u>3300</u>	n/a
26-22	EW	3	0.2 km east of Keremeos By-pass		<u>7300</u>	<u>6700</u>	n/a	<u>7600</u>	n/a
26-5	EW	3A	Rte 3A, 0.8 km east of Rte 3 at Keremeos		4400	4100	4000	4300	3900
26-6	EW	3	0.2 km east of Rte 3A at Keremeos		4400	4300	4300	4500	4300



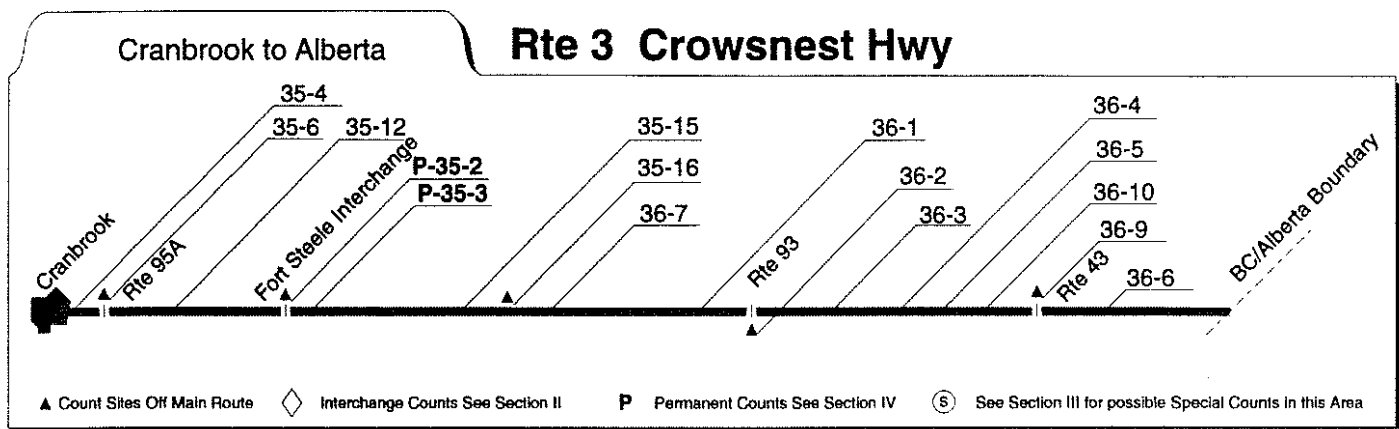
Stn	Dir	Rte	Location description	SADT:	1986	1987	1988	1989	1990
26-18	EW	3	28 km west of Rte 3A/97, west of Osoyoos		<u>2500</u>	2000	2400	2600	2300
26-19	EW	3	0.1 km west of Rte 3A/97, west of Osoyoos		3100	2500	3100	n/a	2900
26-12	EW	3A/97	Rte 3A/97, 0.3 km north of Rte 3, west of Osoyoos		6200	6700	7000	<u>8400</u>	<u>8000</u>
26-13	NS	97	Rte 97, 0.2 km south of Rte 3, west of Osoyoos		3200	3700	4200	4300	4800
26-14	EW	3	32 km east of Osoyoos, at summit of Anarchist Mountain		2400	n/a	2200	2500	<u>2600</u>
33-11	EW	3	0.6 km west of Rte 33 at Rock Creek		1900	1800	2400	2500	2700
33-1	NS	33	Rte 33, 1.8 km north of Rte 3 at Rock Creek		<u>1400</u>	<u>1600</u>	<u>1900</u>	<u>2000</u>	1900
33-2	EW	3	1.4 km east of Rte 33 at Rock Creek		3100	3200	3700	3900	3900
33-12	EW	3	0.2 km west of Midway Customs Rd at Midway		3200	3200	3400	3800	3700
33-13	NS		Midway Customs Rd, 1.6 km south of Rte 3 at Midway		<u>350</u>	n/a	<u>480</u>	<u>280</u>	<u>380</u>
33-3	EW	3	1.8 km east of Midway Customs Rd at Midway		<u>3100</u>	3100	3400	3400	<u>4400</u>
33-4	EW	3	17.2 km east of railroad tunnel, east of Greenwood		<u>2600</u>	<u>3000</u>	<u>3400</u>	3300	3300
33-5	EW	3	0.3 km west of Rte 41, west of Grand Forks		2900	3100	3300	3700	3600
33-14	NS	41	Rte 41, 1.0 km south of Rte 3, west of Grand Forks		<u>730</u>	<u>590</u>	<u>600</u>	<u>550</u>	<u>770</u>
33-6	EW	3	0.3 km east of Rte 41, west of Grand Forks		4600	<u>5000</u>	<u>5100</u>	4700	5000
33-7	EW	3	1.4 km east of Granby River Bridge in Grand Forks		4300	4400	5000	5100	5200
33-8	EW	3	0.3 km west of Rte 395, west of Christina Lake		3200	3400	4400	n/a	4600
33-9	NS	395	Rte 395, 0.3 km south of Rte 3, west of Christina Lake		<u>890</u>	<u>1100</u>	<u>1300</u>	<u>1300</u>	<u>1450</u>
33-10	EW	3	0.7 km east of Rte 395, west of Christina Lake		3200	3700	4100	n/a	4600
32-15	EW	3	On east end of Paulson Bridge		n/a	2600	<u>3400</u>	3000	3200
32-13	EW	3B	Rte 3B, 0.2 km east of Rte 3		<u>870</u>	<u>1000</u>	<u>1100</u>	<u>1100</u>	<u>1250</u>

Castlegar to Cranbrook

Rte 3 Crowsnest Hwy



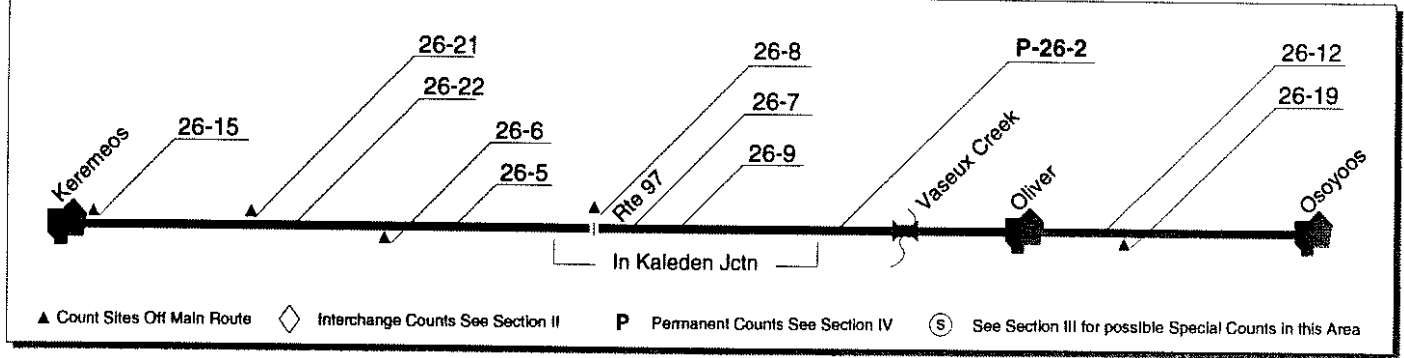
Stn	Dir	Rte	Location description	SADT:	1986	1987	1988	1989	1990
P-32-1	EW	3	5.1 km west of Rte 3A at Castlegar		2240	2203	2384	2368	2457
32-16	EW	3	1.0 km east of Ootischenia Interchange, east of Castlegar		1800	1600	1700	1700	1600
31-14	EW	3	0.8 km west of Rte 6 at Salmo		3900	n/a	3300	3300	<u>3800</u>
31-26	EW	3/6	7.2 km west of Rte 3, south of Salmo		<u>2600</u>	n/a	<u>3000</u>	<u>3000</u>	<u>2800</u>
31-13	NS	6	Rte 6, 1.3 km north of Rte 3 at Salmo		<u>3000</u>	n/a	<u>2300</u>	<u>2200</u>	<u>2400</u>
31-18	NS	6	Rte 6, 0.3 km north of Canada-USA border at Nelway		<u>430</u>	n/a	<u>490</u>	<u>560</u>	<u>750</u>
P-31-1	EW	3	0.1 km east of Rte 6, south of Salmo		1894	1791	1900	1952	1876
31-22	EW	3	2.4 km west of Rte 3A, west of Creston		3300	n/a	2900	2800	2900
31-12	EW	3A	Rte 3A, 0.8 km west of Rte 3, west of Creston		<u>2600</u>	n/a	2800	2900	2800
31-9	NS	21	Rte 21, 1.4 km south of Rte 3 at Creston		<u>2500</u>	n/a	1700	2800	1850
31-17	NS	21	Rte 21, 0.2 km north of Canada-USA border at Rykert's		<u>760</u>	n/a	<u>1000</u>	<u>1100</u>	<u>1200</u>
31-16	NS		Canyon-Porthill Rd, 0.5 km south of Rte 3 at Erickson		<u>2200</u>	n/a	<u>1600</u>	<u>1600</u>	<u>1500</u>
31-10	EW	3	0.6 km east of Canyon-Porthill Rd at Erickson		4100	n/a	3800	3600	3600
31-11	EW	3	On Russel Creek Bridge, 0.8 km east of Kitchener Rd (west access) at Kitchener		<u>3600</u>	n/a	<u>3400</u>	<u>4600</u>	<u>3600</u>
35-1	EW	3	0.3 km west of Rte 95 at Curzon		3000	n/a	2900	<u>4100</u>	3000
35-2	NS	95	Rte 95, 0.2 km south of Rte 3 at Curzon		<u>1400</u>	n/a	<u>1900</u>	<u>2600</u>	<u>2300</u>
P-35-1	EW	3	2.4 km east of Moyie River Bridge in Yahk		3672	3667	3855	4076	4120
35-3	EW	3/95	3.1 km east of Moyie Ave in Moyie		3900	n/a	4100	n/a	4500
35-18	EW	3/95	1.3 km west of Jim Smith Lake Rd, west of Cranbrook		<u>6500</u>	<u>6200</u>	<u>6400</u>	<u>7600</u>	6200
35-4	EW	3/95	0.6 km west of Rte 95A, east of Cranbrook		n/a	<u>11800</u>	<u>12900</u>	<u>13700</u>	n/a



Stn	Dir	Rte	Location description	SADT:	1986	1987	1988	1989	1990
35-6	NS	95A	Rte 95A, 2.9 km north of Rte 3, east of Cranbrook		6600	4300	<u>5400</u>	<u>5400</u>	5100
35-12	EW	3/95	0.8 km west of Rte 93/95 at Fort Steele Interchange		7400	7300	8000	8100	n/a
P-35-2	NS	93/95	Rte 93/95, 0.8 km north of Rte 3 at Fort Steele Interchange		4000	3900	4000	4600	4036
P-35-3	EW	3/93	Rte 3/93, at the Fort Steele Interchange (formerly Station 35-7)		4300	4200	4800	4800	4324
35-15	EW	3/93	0.2 km west of access to Wardner		3800	3800	4400	4100	4200
35-16	NS		Fort Steele-Bull River Rd, 0.2 km north of Rte 3/93, east of Wardner		n/a	<u>420</u>	<u>320</u>	<u>430</u>	<u>400</u>
36-7	EW	3/93	2.8 km east of access to Wardner		4000	4000	4400	4300	4400
36-1	EW	3/93	0.2 km west of Rte 93 at Elko		3900	4000	4300	4400	4400
36-2	NS	93	Rte 93, 0.3 km south of Rte 3 at Elko		<u>1300</u>	<u>1200</u>	<u>1600</u>	<u>1700</u>	<u>1400</u>
36-3	EW	3	0.2 km east of Rte 93 at Elko		3800	3800	4100	4300	4400
36-4	EW	3	3.9 km west of western Elk River Bridge at Fernie		3900	4200	4100	4600	4900
36-5	EW	3	3.2 km west of Hosmer Bridge, east of Fernie		4400	4400	4500	<u>5200</u>	4900
36-10	EW	3	3.0 km west of Douglas Fir Rd, west of Sparwood		4100	<u>4500</u>	4300	4300	4600
36-9	NS	43	Elk Valley Hwy, 0.2 km north of Elk River Bridge, north of Sparwood		<u>3800</u>	<u>3800</u>	4100	3800	4700
36-6	EW	3	1.0 km west of BC-Alberta boundary in Crowsnest Pass		3300	3600	3600	3500	3600

Keremeos to Osoyoos

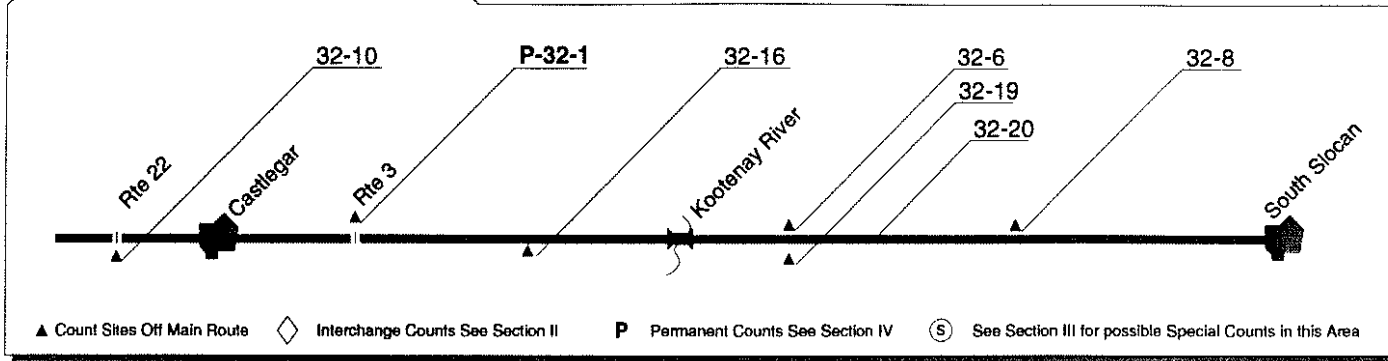
Rte 3A Keremeos-Osoyoos



Stn	Dir	Rte	Location description	SADT:	1986	1987	1988	1989	1990
26-15	EW	3	Rte 3, 0.6 km west of Boundary Rd in Keremeos		7800	7200	7300	7700	7000
26-21	NS		Keremeos By-pass, 1.5 km south of Rte 3A in Keremeos		<u>2400</u>	<u>2300</u>	n/a	<u>3300</u>	n/a
26-22	EW	3	Rte 3, 0.2 km east of Keremeos By-pass		<u>7300</u>	<u>6700</u>	n/a	<u>7600</u>	n/a
26-6	EW	3	Rte 3, 0.2 km east of Rte 3A in Keremeos		4400	4300	4300	4500	4300
26-5	EW	3A	0.8 km east of Rte 3 in Keremeos		4400	4100	4000	4300	3900
26-7	EW	3A	0.3 km west of Rte 97 at Kaleden Junction		5500	5900	5500	5700	5500
26-8	NS	97	Rte 97, 0.3 km north of Rte 3A at Kaleden Junction		11500	11700	11300	12200	13800
26-9	EW	3A/97	0.5 km south of Rte 97 at Kaleden Junction		6600	7100	7100	7600	7900
P-26-2	EW	3A/97	7.8 km south of Rte 97 at Kaleden Junction, south of Okanagan Falls		5024	5347	5635	6091	6253
26-12	EW	3A/97	0.3 km north of Rte 3, west of Osoyoos		6200	6700	7000	<u>8400</u>	<u>8000</u>
26-19	EW	3	Rte 3, 0.1 km west of Rte 3A/97, west of Osoyoos		3100	2500	3100	n/a	2900

Castlegar to South Slocan

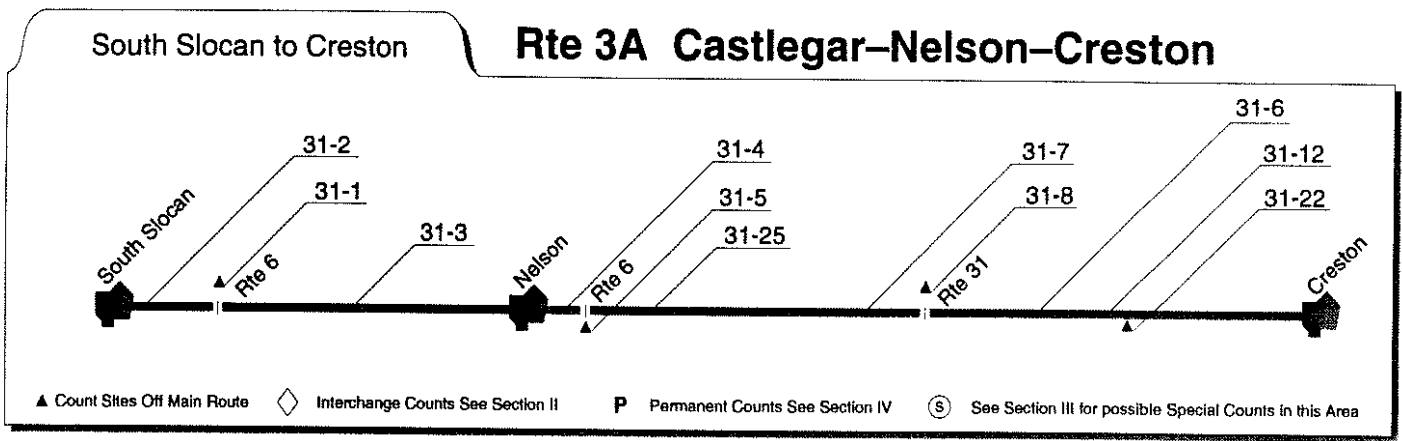
Rte 3A Castlegar–Nelson–Creston



Stn	Dir	Rte	Location description	SADT:	1986	1987	1988	1989	1990
32-10	NS	22	Rte 22, 7.2 km south of Rte 3 at Castlegar		7300	5300	4100	4100	4400
P-32-1	EW	3	Rte 3, 5.1 km west of Rte 3A at Castlegar		2240	2203	2384	2368	2457
32-16	EW	3	Rte 3, 1.0 km east of Ootischenia Interchange, east of Castlegar		1800	1600	1700	1700	1600
32-6	EW		Robson Access Rd, 0.3 km east of Robson-Broadwater Rd at former Castlegar ferry dock		3100	n/a	1900	2000	2200
32-19	EW		Robson Access Rd, 0.2 km west of Rte 3A, at Kootenay River Bridge						<u>3500</u>
32-20	EW	3A	0.2 km north of Robson Access Rd, north of Kootenay River Bridge						<u>5500</u>
32-8	EW		Robson-Broadwater Rd, 0.2 km west of Robson Access Rd at former Castlegar ferry dock		<u>3700</u>	n/a	1900	1900	2200

South Slocan to Creston

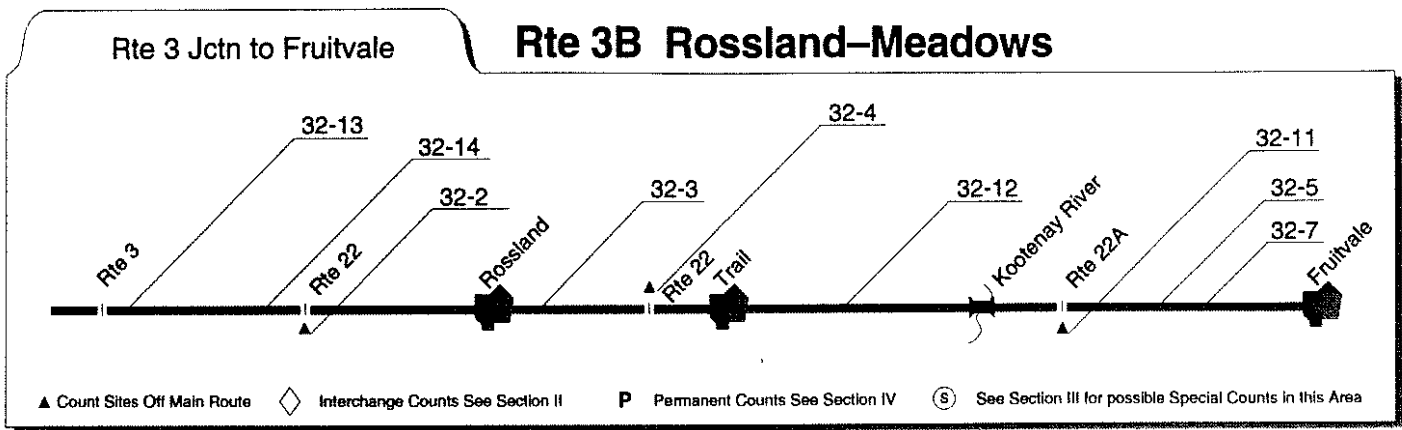
Rte 3A Castlegar–Nelson–Creston



Stn	Dir	Rte	Location description	SADT:	1986	1987	1988	1989	1990
31-2	EW	3A	0.2 km west of Rte 6 at South Slocan		6300	n/a	4200	4600	4600
31-1	NS	6	Rte 6, 0.5 km north of Rte 3A at South Slocan		4500	n/a	3100	n/a	3100
31-3	EW	3A/6	0.2 km east of Rte 6 at South Slocan		6600	n/a	4400	4800	4900
31-4	EW	3A/6	3.6 km west of Rte 6 in Nelson		7200	n/a	5000	5400	5500
31-5	NS	6	Rte 6, 1.3 km south of Observatory St overpass in Nelson		<u>3700</u>	n/a	2600	2900	2800
31-25	EW	3A	On east end of Kootenay Lake Bridge in Nelson		<u>11300</u>	n/a	8300	8200	8500
31-7	EW	3A	0.8 km west of Rte 31 at Balfour		<u>2800</u>	n/a	2400	2800	2900
31-8	NS	31	Rte 31, 1.2 km north of Rte 3A at Balfour		1700	n/a	1700	1900	1800
31-6	EW	3A	1.1 km east of public boat ramp in Boswell		<u>1100</u>	n/a	<u>1100</u>	<u>1200</u>	<u>1400</u>
31-12	EW	3A	0.8 km west of Rte 3, west of Creston		<u>2600</u>	n/a	2800	2900	2800
31-22	EW	3	Rte 3, 2.4 km west of Rte 3A, west of Creston		3300	n/a	2900	2800	2900

Rte 3 Jctn to Fruitvale

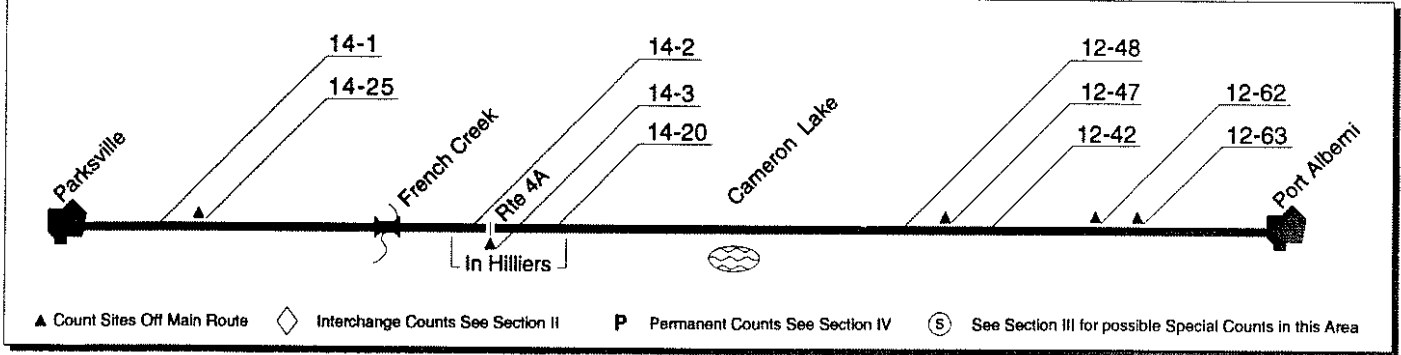
Rte 3B Rossland-Meadows



Stn	Dir	Rte	Location description	SADT:	1986	1987	1988	1989	1990
32-13	EW	3B	0.2 km east of Rte 3 at Nancy Greene Lake		<u>870</u>	<u>1000</u>	<u>1100</u>	<u>1100</u>	<u>1250</u>
32-14	EW	3B	1.6 km west of Rte 22 at Rossland		<u>1500</u>	<u>1600</u>	<u>1400</u>	<u>1400</u>	<u>1450</u>
32-2	NS	22	Rte 22, 0.1 km south of Rte 3B at Rossland		<u>1800</u>	<u>1400</u>	<u>1100</u>	<u>1300</u>	<u>1350</u>
32-3	EW	3B/22	0.2 km west of Mountain View Cemetery between Rossland and Trail		<u>4600</u>	<u>6200</u>	<u>5500</u>	5100	5300
32-4	NS	22	Rte 22, 2.5 km west of Tadanac Park at Hanna Creek		4900	5100	n/a	4300	4400
32-12	EW	3B	On East Trail end of Columbia River Bridge at Trail		19900	18900	<u>14400</u>	14800	15200
32-11	NS	22A	Rte 22A, 0.2 km south of Rte 3, west of Montrose		<u>1700</u>	n/a	<u>1400</u>	<u>1300</u>	1300
32-5	EW	3B	0.3 km east of Rte 22A, west of Montrose		7700	n/a	5500	6200	6200
32-7	EW	3B	2.4 km east of Post Office in Fruitvale		3500	n/a	2600	2600	2500

Parksville to Port Alberni

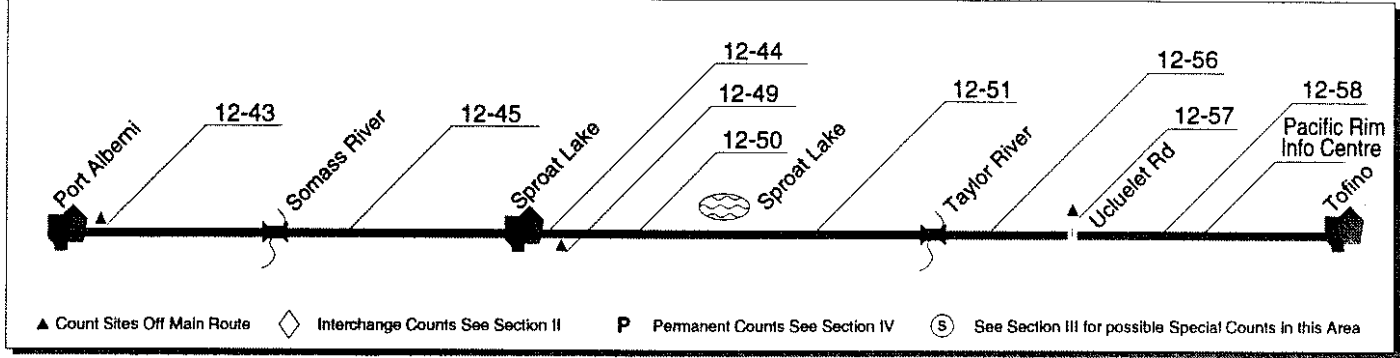
Rte 4 Parksville–Port Alberni Hwy



Stn	Dir	Rte	Location description	SADT:	1986	1987	1988	1989	1990
14-1	EW	4	0.4 km east of Parksville By-pass		5800	5900	7400	8400	8200
14-25	NS		Parksville By-pass, 0.5 km south of Rte 4		5100	5200	6600	6500	6500
14-2	EW	4	0.1 km east of Rte 4A in Hilliers		5800	6200	6200	7300	7200
14-3	EW	4A	Rte 4A, 0.1 km east of Rte 4 in Hilliers		<u>2200</u>	<u>2300</u>	2300	2800	2500
14-20	EW	4	0.6 km west of Rte 4A in Hilliers		7100	<u>7900</u>	8000	8900	8500
12-48	EW	4	0.3 km east of Old Port Alberni Hwy (leading to Redford St)		6400	6600	7400	8000	9000
12-47	EW		Old Port Alberni Hwy (leading to Redford St), 0.3 km west of Rte 4		3100	3300	3600	4000	3600
12-42	EW	4	0.1 km west of Old Port Alberni Hwy (leading to Redford St)		3700	3700	4100	4300	4200
12-62	EW		Bamfield Rd, 0.2 km west of Port Alberni/Bamfield junction (at Franklin River)				<u>240</u>	n/a	<u>320</u>
12-63	EW		Bamfield Rd, 3.4 km south of Cameron Division/Cameron Main intersection				<u>800</u>	n/a	<u>850</u>

Port Alberni to Tofino

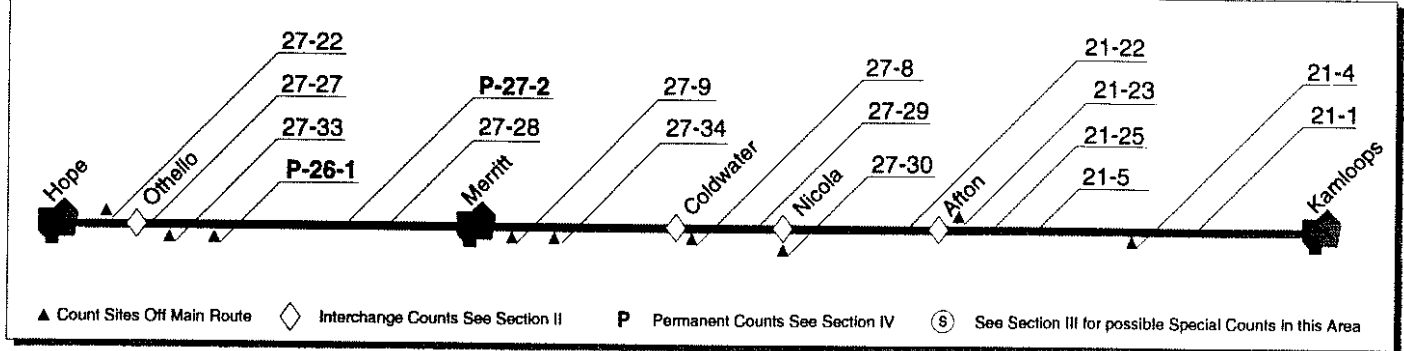
Rte 4 Port Alberni-Tofino



Stn	Dir	Rte	Location description	SADT:	1986	1987	1988	1989	1990
12-43	NS		Beaver Creek Rd, 0.3 km north of Rte 4 in Port Alberni		4500	4700	<u>4700</u>	n/a	4700
12-45	EW	4	0.3 km west of Somass River Bridge at Port Alberni		8200	8100	7500	9300	<u>9600</u>
12-44	EW	4	0.6 km east of Great Central Lake Rd at Sproat Lake		<u>4500</u>	<u>4500</u>	4100	n/a	4100
12-49	NS		Great Central Lake Rd, 0.5 km north of Rte 4 at Sproat Lake		<u>360</u>	<u>370</u>	490	n/a	500
12-50	EW	4	0.1 km west of Great Central Lake Rd at Sproat Lake		<u>4300</u>	n/a	3900	n/a	3900
12-51	EW	4	8.0 km west of Taylor Arm Provincial Park, west of Sproat Lake		2000	2000	2000	n/a	2000
12-56	EW	4	0.2 km east of Ucluelet Rd		<u>2100</u>	<u>2100</u>	1900	n/a	2000
12-57	NS		Ucluelet Rd, 0.2 km south of Rte 4		<u>2400</u>	<u>2500</u>	2500	n/a	2500
12-58	EW	4	0.2 km west of Ucluelet Rd		<u>2600</u>	<u>2600</u>	2400	n/a	2400
			Pacific Rim National Park Info Centre, 2.5 km west of Ucluelet Rd (data from Parks Canada)		2419	2493	2724	n/a	2952

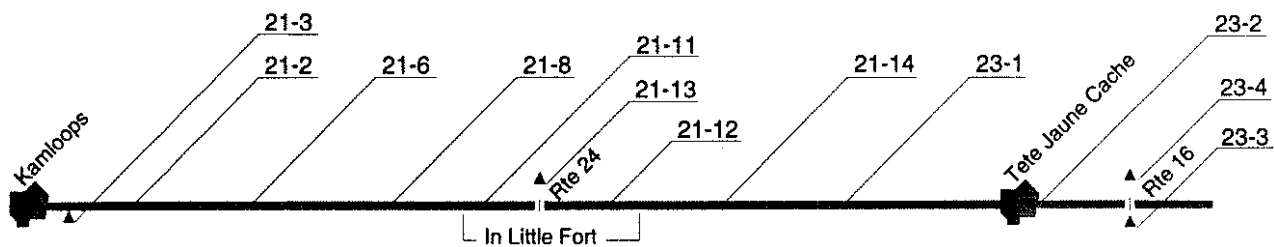
Hope to Kamloops

Rte 5 Coquihalla Hwy



▲ Count Sites Off Main Route ◇ Interchange Counts See Section II P Permanent Counts See Section IV Ⓢ See Section III for possible Special Counts in this Area

Stn	Dir	Rte	Location description	SADT:	1986	1987	1988	1989	1990
27-22	EW	3	Rte 3, at Alexander Creek Bridge, 3.7 km east of Rte 1 at Hope		n/a	13300	14400	14400	15700
27-27	NS	5	0.7 km north of Rte 3, east of Hope		<u>7000</u>	<u>7300</u>	<u>8600</u>	n/a	8600
27-33	EW	3	Rte 3, 0.3 km east of Rte 5, east of Hope			<u>6700</u>	<u>8000</u>	<u>8300</u>	7300
P-26-1	EW	3	Rte 3, just east of highway maintenance yard at Allison Pass, Manning Park		6465	6116	6183	6527	6756
P-27-2	NS	5	On Dry Gulch Bridge, 2.4 km south of Coquihalla Tollbooths		<u>6460</u>	6014	7113	8301	8239
27-28	NS	5	0.5 km south of Coldwater Interchange, south of Merritt		<u>6500</u>	<u>6600</u>	<u>8800</u>	n/a	n/a
27-9	NS	5A	Rte 5A, 1.6 km south of Rte 8 at Merritt		n/a	<u>3500</u>	<u>5000</u>	<u>5200</u>	<u>4800</u>
27-34	NS	5A	Rte 5A, 0.5 km south of Rte 5 at the Coldwater Interchange, south of Merritt		<u>1300</u>	<u>1300</u>	<u>1300</u>	1500	<u>1700</u>
27-8	NS	5A	Rte 5A, 1.6 km north of Rte 8 at Merritt		5100	5000	3900	5000	4900
27-29	NS	5	1.0 km north of Rte 5A at Nicola Interchange, north of Merritt				<u>8000</u>	n/a	n/a
27-30	NS	5A	Rte 5A, 1.0 km north of Nicola Interchange, north of Merritt				<u>2200</u>	2300	<u>2100</u>
21-22	NS	5	0.7 km south of Afton Interchange, west of Kamloops				<u>9100</u>	n/a	9400
21-23	EW	1/97	Rte 1/97, 0.2 km west of Rte 5, west of Kamloops				<u>5600</u>	n/a	4900
21-25	EW	1/5/97	0.8 km west of Copperhead Dr overpass at Kamloops				<u>17900</u>	n/a	13900
21-5	EW	1/5/97	0.2 km west of Rte 5A at Kamloops					<u>17600</u>	17200
21-4	NS	5A	Rte 5A, 2.0 km south of Rte 1/5/97 at Kamloops		<u>10300</u>	<u>12500</u>	<u>3800</u>	3500	3400
21-1	EW	1/5/97	0.3 km east of Rte 5A at Kamloops		n/a	n/a	21900	30500	25900

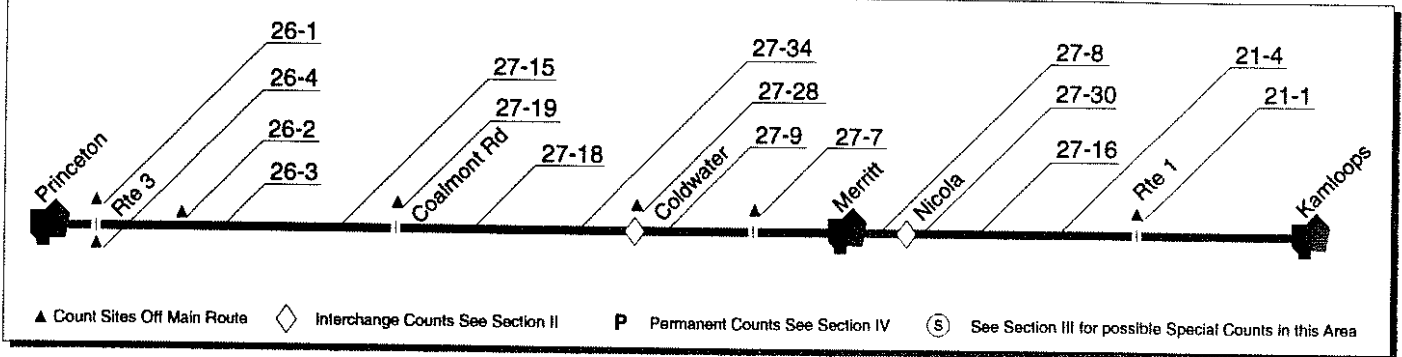


▲ Count Sites Off Main Route ◇ Interchange Counts See Section II P Permanent Counts See Section IV Ⓢ See Section III for possible Special Counts in this Area

Stn	Dir	Rte	Location description	SADT:	1986	1987	1988	1989	1990
21-3	EW	1/97	Rte 1/97, 0.6 km east of Tanager Rd, east of Kamloops		19600	20300	18400	21500	25200
21-2	NS	5	0.4 km north of Paul Lake Rd at Kamloops		10000	9900	9300	9400	9500
21-6	NS	5	1.3 km south of Tod Mountain Rd at Heffley Creek		6100	7000	5600	6500	<u>7300</u>
21-8	NS	5	0.2 km north of northern Barriere Rd Junction		3900	3900	3700	4500	4300
21-11	NS	5	0.5 km south of Rte 24 at Little Fort		3400	n/a	n/a	4100	4100
21-13	EW	24	Rte 24, 0.6 km west of Rte 5 at Little Fort		<u>760</u>	<u>850</u>	n/a	<u>1100</u>	1000
21-12	NS	5	0.3 km north of Rte 24 at Little Fort		<u>4000</u>	<u>3800</u>	<u>3900</u>	<u>4700</u>	3800
21-14	NS	5	1.6 km north of Birch Island Rd		<u>4300</u>	n/a	<u>3800</u>	<u>4700</u>	3900
23-1	NS	5	At North Thompson River Bridge, approx 43.5 km north of Blue River		<u>2600</u>	n/a	<u>2900</u>	3000	2900
23-2	NS	5	1.6 km south of Rte 16 at Tete Jaune Cache		2500	n/a	2000	3100	3200
23-4	EW	16	Rte 16, 1.6 km west of Rte 5 at Tete Jaune Cache		<u>1500</u>	n/a	<u>1600</u>	1500	1450
23-3	EW	16	Rte 16, 1.6 km east of Rte 5 at Tete Jaune Cache		2900	n/a	2200	3300	3700

Princeton to Kamloops

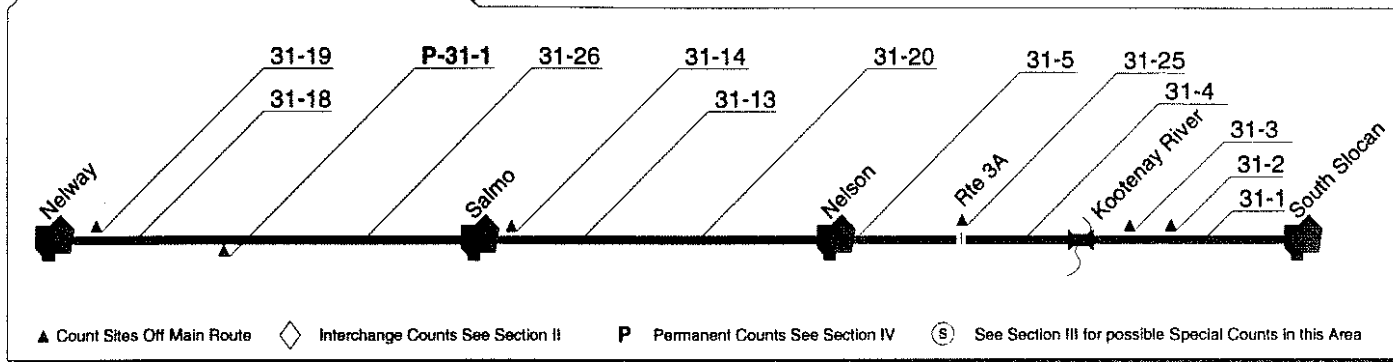
Rte 5A Princeton-Kamloops



Stn	Dir	Rte	Location description	SADT:	1986	1987	1988	1989	1990
26-1	EW	3	Rte 3, 1.4 km west of Ridgewood Dr in Princeton		6800	n/a	<u>8700</u>	7100	6400
26-4	EW	3	Rte 3, 1.2 km east of Rte 5A in Princeton		7500	n/a	<u>8800</u>	7600	7300
26-2	NS		Tulameen Rd, 0.8 km west of Old Tulameen River Bridge at Princeton		<u>760</u>	n/a	<u>820</u>	n/a	<u>1000</u>
26-3	NS	5A	1.4 km north of Tulameen River Bridge at Princeton		<u>1200</u>	n/a	<u>1500</u>	1300	1850
27-15	NS	5A	1.0 km south of Coalmont Rd, south of Aspen Grove		<u>770</u>	<u>750</u>	<u>670</u>	n/a	<u>950</u>
27-19	NS		Coalmont Rd, 0.8 km west of Rte 5A south of Aspen Grove		<u>90</u>	<u>110</u>	<u>70</u>	n/a	<u>150</u>
27-18	NS	5A	0.8 km north of Coalmont Rd, south of Aspen Grove		n/a	<u>930</u>	<u>680</u>	<u>870</u>	<u>1000</u>
27-34	NS	5A	0.5 km south of Rte 5 at Coldwater Interchange south of Merritt		<u>1300</u>	<u>1300</u>	<u>1300</u>	1500	<u>1700</u>
27-28	NS	5	Rte 5, 0.5 km south of Coldwater Interchange, south of Merritt		<u>6500</u>	<u>6600</u>	<u>8800</u>	n/a	n/a
27-9	NS	5A	1.6 km south of Rte 8 at Merritt		n/a	<u>3500</u>	<u>5000</u>	<u>5200</u>	<u>4800</u>
27-7	EW	8	Rte 8, 1.6 km west of Rte 5A at Merritt		4000	3700	3500	4100	3900
27-8	NS	5A	1.6 km north of Rte 8 at Merritt		5100	5000	3900	5000	4900
27-30	NS	5A	1.0 km north of Nicola Interchange, north of Merritt				<u>2200</u>	2300	<u>2100</u>
27-16	NS	5A	0.2 km south of Reynolds Rd (Peter Hope Lake Access Rd) between Nicola and Stump Lakes		<u>6600</u>	<u>6400</u>	n/a	<u>880</u>	<u>1100</u>
21-4	NS	5A	2.0 km south of Rte 1/5/97 at Kamloops		<u>10300</u>	<u>12500</u>	<u>3800</u>	3500	3400
21-1	EW	1/5/97	0.3 km east of Rte 5A at Kamloops		n/a	n/a	21900	30500	25900

Nelway to Slocan

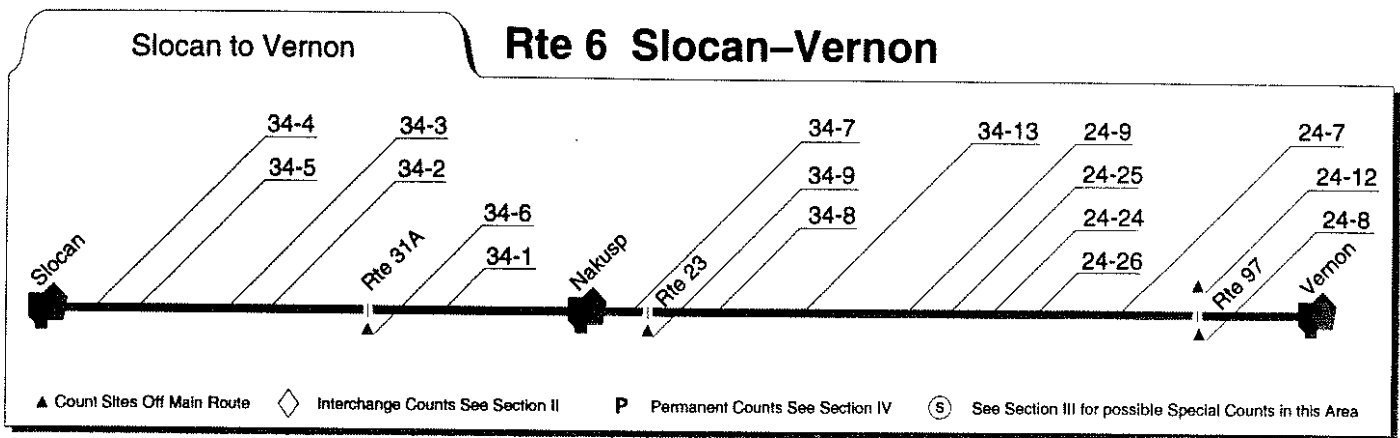
Rte 6 Nelway-Slocan



Stn	Dir	Rte	Location description	SADT:	1986	1987	1988	1989	1990
31-19	NS		Pend D'oreille Rd, 0.3 km west of Rte 6 at Nelway		<u>70</u>	n/a	<u>30</u>	<u>60</u>	<u>70</u>
31-18	NS	6	0.3 km north of Canada-USA border at Nelway		<u>430</u>	n/a	<u>490</u>	<u>560</u>	<u>750</u>
P-31-1	EW	3	Rte 3, 0.1 km east of Rte 6, south of Salmo		1894	1791	1900	1952	1876
31-26	EW	3/6	7.2 km west of Rte 3, south of Salmo		<u>2600</u>	n/a	<u>3000</u>	<u>3000</u>	<u>2800</u>
31-14	EW	3	Rte 3, 0.8 km west of Rte 6 at Salmo		3900	n/a	3300	3300	<u>3800</u>
31-13	NS	6	1.3 km north of Rte 3 at Salmo		<u>3000</u>	n/a	<u>2300</u>	<u>2200</u>	<u>2400</u>
31-20	NS	6	1.4 km north of southern access to Ymir		<u>1500</u>	n/a	n/a	<u>1500</u>	<u>1700</u>
31-5	NS	6	1.3 km south of Observatory St overpass in Nelson		<u>3700</u>	n/a	2600	2900	2800
31-25	EW	3A	Rte 3A, on east end of Kootenay Lake Bridge		<u>11300</u>	n/a	8300	8200	8500
31-4	EW	3A/6	3.6 km west of Rte 3A in Nelson		7200	n/a	5000	5400	5500
31-3	EW	3A/6	0.2 km east of Rte 6 at South Slocan		6600	n/a	4400	4800	4900
31-2	EW	3A	Rte 3A, 0.2 km west of Rte 6 at South Slocan		6300	n/a	4200	4600	4600
31-1	NS	6	0.5 km north of Rte 3A at South Slocan		4500	n/a	3100	n/a	3100

Slocan to Vernon

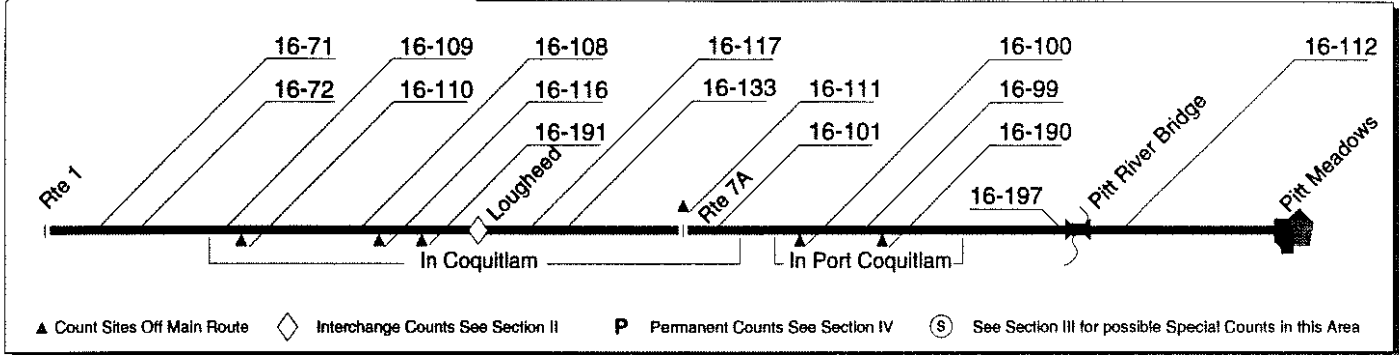
Rte 6 Slocan-Vernon



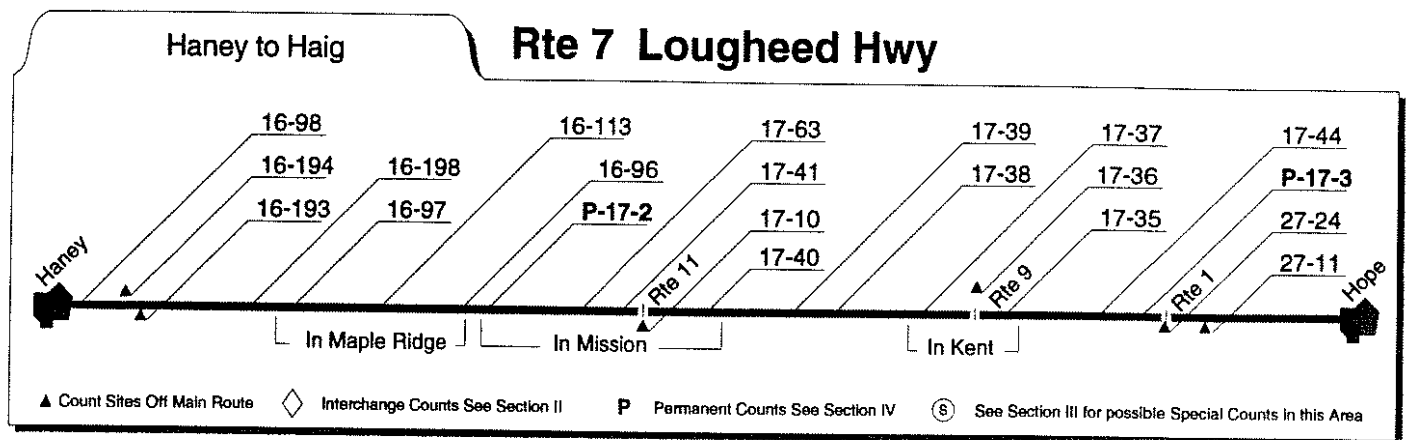
Stn	Dir	Rte	Location description	SADT:	1986	1987	1988	1989	1990
34-4	NS	6	2.6 km south of Slocan Inn at Slocan		<u>1700</u>	n/a	<u>1500</u>	n/a	<u>2000</u>
34-5	NS	6	2.1 km north of Slocan Inn at Slocan		<u>750</u>	n/a	<u>940</u>	n/a	<u>1450</u>
34-3	NS	6	0.3 km south of Silverton Hotel		<u>920</u>	n/a	<u>920</u>	n/a	<u>820</u>
34-2	NS	6	1.8 km north of Four Mile Creek Bridge in Silverton		<u>1700</u>	n/a	<u>1600</u>	n/a	<u>1650</u>
34-6	EW 31A		Rte 31A, 1.3 km south of Rte 6 at New Denver		<u>740</u>	n/a	<u>860</u>	n/a	<u>960</u>
34-1	NS	6	1.6 km north of Rte 31A at New Denver		<u>1500</u>	n/a	<u>1600</u>	n/a	<u>1700</u>
34-7	NS	6	1.8 km south of the railroad crossing in Nakusp		<u>1500</u>	n/a	<u>1800</u>	n/a	<u>2100</u>
34-9	NS	23	Rte 23, 0.2 km north of highway maintenance yard in Nakusp		<u>2300</u>	n/a	<u>2200</u>	n/a	<u>1600</u>
34-8	EW	6	1.8 km towards Vernon from Broadway St in Nakusp		<u>1600</u>	n/a	<u>1400</u>	n/a	<u>1800</u>
34-13	EW	6	0.2 km east of ferry terminal at Fauquier		<u>590</u>	n/a	n/a	n/a	<u>900</u>
24-9	EW	6	9.0 km east of Sugar Lake Rd at Cherryville		<u>720</u>	<u>1100</u>	<u>910</u>	n/a	1000
24-25	EW	6	0.1 km east of Echo Lake Rd at Lumby		<u>1900</u>	2200	2000	n/a	1950
24-24	EW	6	1.2 km west of Mabel Lake Rd at Lumby		4000	4500	3700	n/a	4000
24-26	EW	6	2.8 km east of railroad tracks at Long Lake, east of Vernon		7100	7600	6300	6600	6600
24-7	EW	6	1.8 km east of Kalamalka Lake Rd in Vernon		10900	11400	9700	10700	10500
24-12	NS	97	Rte 97, 0.8 km north of 48th Ave in Vernon		18300	20400	20400	20600	20500
24-8	NS	97	Rte 97, 4.7 km south of Rte 6 at Vernon and 0.8 km south of Kickwillie Loop		<u>12300</u>	11900	12000	13300	13800

Burnaby to Pitt Meadows

Rte 7 Lougheed Hwy



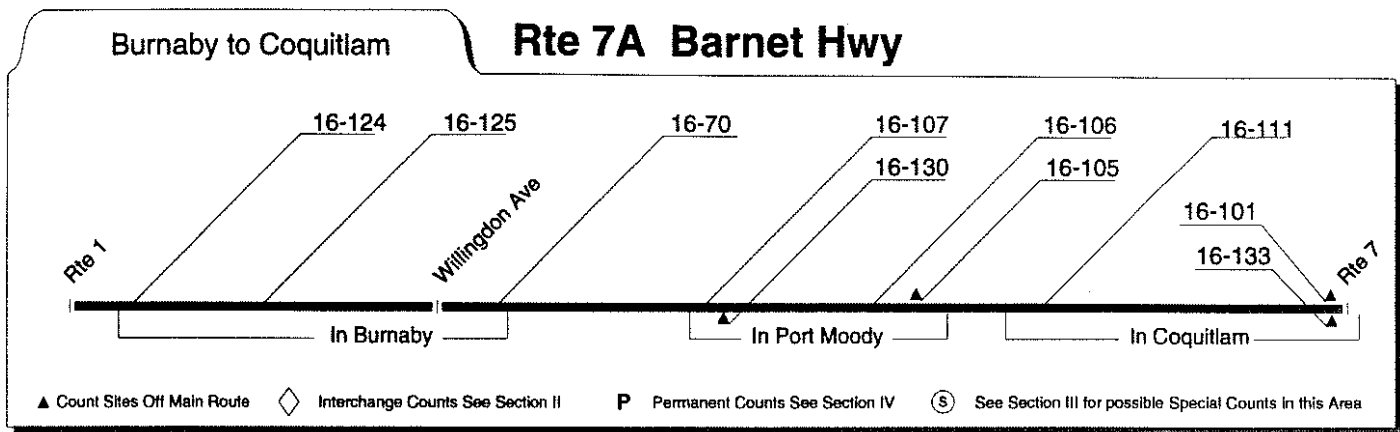
Stn	Dir	Rte	Location description	SADT:	1986	1987	1988	1989	1990
16-71	EW	7	0.5 km east of Boundary Rd in Burnaby		36200	33400	37700	37500	39000
16-72	EW	7	Between Austin St and North Rd in Burnaby		23600	23500	24200	26600	28700
16-109	EW	7	0.2 km east of North Rd in Coquitlam		22600	22300	23500	25400	26500
16-110	NS		Brunette Ave, 0.2 km south of Rte 7 and north of Rte 1 in Coquitlam		37700	<u>38100</u>	38500	39900	41000
16-108	EW	7	0.2 km east of King Edward Ave at Fraser Mills		32500	33300	33900	n/a	36800
16-116	NS		On Rte 1/Rte 7 connector at Lougheed/Cape Horn Interchange in Coquitlam		<u>41800</u>	<u>48800</u>	49800	50200	53000
16-191	NS		Mary Hill By-pass, 0.2 km north of United Boulevard in Coquitlam		<u>23600</u>	<u>25200</u>	29600	31400	34200
16-117	EW	7	0.2 km east of Colony Farm Rd at Essondale		38300	43100	40800	46300	49000
16-133	EW	7	0.2 km west of CPR overpass, west of Rte 7A at Pine Tree Way in Coquitlam		27800	34900	35500	32600	39400
16-111	EW	7A	Rte 7A, 0.1 km west of Rte 7 at Pine Tree Way in Coquitlam		35500	n/a	42600	41600	n/a
16-101	EW	7	0.1 km east of Rte 7A at Pine Tree Way in Coquitlam		<u>46300</u>	<u>47900</u>	47600	45300	49000
16-100	NS		Shaughnessy St, 0.2 km south of Rte 7, north of the railroad overpass in Port Coquitlam		<u>21800</u>	20800	22300	21800	25500
16-99	EW	7	1.6 km west of Pitt River Bridge in Port Coquitlam		22500	24600	25000	25000	28100
16-190	NS		Mary Hill By-pass, 0.7 km south of Rte 7 in Port Coquitlam		<u>27700</u>	<u>30300</u>	28700	31200	31100
16-197	EW	7	On the Pitt River Bridge				<u>52700</u>	n/a	n/a
16-112	EW	7	0.2 km east of 192nd St (Harris Rd) in Pitt Meadows		38400	n/a	n/a	n/a	41700



Stn	Dir	Rte	Location description	SADT:	1986	1987	1988	1989	1990
16-98	EW	7	0.6 km west of Laity St in Haney		37000	n/a	33300	34100	36400
16-194	EW		120th Ave, 0.6 km west of Laity St in Haney				<u>15200</u>	n/a	<u>17000</u>
16-193	EW		River Rd (Haney By-pass), 0.2 km west of Rte 7 at Haney				<u>10300</u>	11000	12100
16-198	EW	7	0.5 km west of Haney By-pass				<u>9800</u>	n/a	<u>14600</u>
16-97	EW	7	0.1 km west of Kanaka Creek Bridge in Maple Ridge		19100	n/a	20700	21500	24100
16-113	EW	7	0.2 km west of 240th St (17th Ave) to Albion Ferry in Maple Ridge		<u>15600</u>	21000	15900	16700	18000
16-96	EW	7	2.7 km west of Stave River Bridge in Maple Ridge		11300	11900	12700	13500	14000
P-17-2	EW	7	At Silverdale Pumps and 7.1 km west of Rte 11 in Mission		11004	11410	12295	13424	14149
17-63	EW	7	0.3 km west of Rte 11 in Mission				<u>20100</u>	21400	25700
17-41	EW	7	0.1 km east of Park Rd in Mission		15200	n/a	15700	n/a	n/a
17-10	NS	11	Rte 11, at south end of Mission Bridge		18100	20800	n/a	n/a	n/a
17-40	EW	7	2.9 km east of Rte 11 in Mission		8600	10900	9400	9500	11500
17-39	EW	7	0.5 km west of Deroche Bridge		3600	3900	3700	3700	4100
17-38	EW	7	0.8 km east of Deroche Bridge		3200	3500	3200	3100	3500
17-37	EW	7	0.6 km west of Rte 9 in Kent		2800	2700	2900	2700	3900
17-36	NS	9	Rte 9, 0.3 km north of Rte 7 in Kent		5400	5400	5800	5600	5800
17-35	EW	7/9	0.2 km east of Rte 9 in Kent		n/a	6100	6500	6400	7200
17-44	EW	7	At Maria Slough Bridge at Seabird Island		3800	3400	3100	3100	4800
P-17-3	EW	7	0.5 km east of Haig Weigh Scale		3168	2640	2754	2935	3066
27-24	EW	1	Rte 1, 0.3 km south of Rte 7 at Haig Interchange		5900	n/a	n/a	n/a	n/a
27-11	NS	1	Rte 1, 5.8 km north of Emory Creek Bridge, south of Yale		5800	5700	5600	5700	5800

Burnaby to Coquitlam

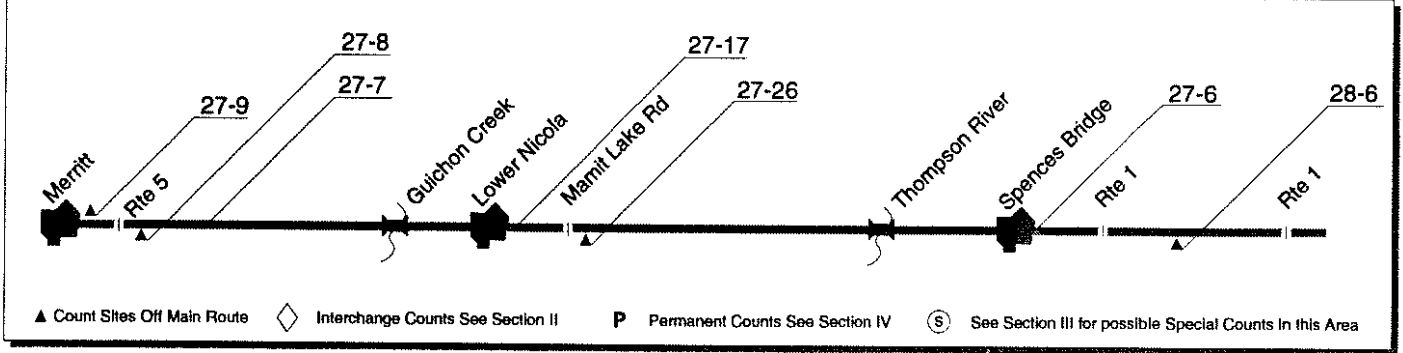
Rte 7A Barnet Hwy



Stn	Dir	Rte	Location description	SADT:	1986	1987	1988	1989	1990
16-124	EW	7A	Between Esmond Ave and Ingleton St in Burnaby		34600	35800	41800	43000	39100
16-125	EW	7A	0.1 km west of Holdom Ave in Burnaby		32100	33700	35500	35700	32500
16-70	EW	7A	6.4 km west of Clarke Rd in Burnaby		17600	18200	17500	20900	20800
16-107	EW	7A	0.2 km west of Clarke Rd in Port Moody		19100	19900	19200	21800	21000
16-130	EW		Clarke Rd, 0.2 km west of Rte 7A in Port Moody		21500	22900	21900	21900	n/a
16-106	EW	7A	0.2 km west of Ioco Rd in Port Moody		43000	46600	46800	47000	49500
16-105	NS		Ioco Rd, 0.2 km north of Rte 7A in Port Moody		12800	14300	14000	14600	15900
16-111	EW	7A	0.1 km west of Rte 7 at Pine Tree Way in Coquitlam		35500	n/a	42600	41600	n/a
16-133	EW	7	Rte 7, 0.2 km west of CPR overpass, west of Rte 7A at Pine Tree Way in Coquitlam		27800	34900	35500	32600	39400
16-101	EW	7	Rte 7, 0.1 km east of Rte 7A at Pine Tree Way in Coquitlam		<u>46300</u>	<u>47900</u>	47600	45300	49000

Merritt to Spences Bridge

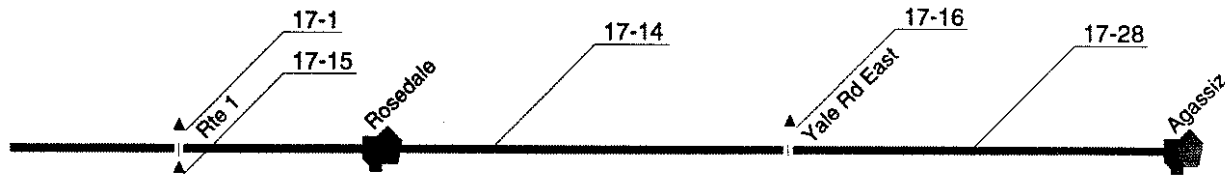
Rte 8 Merritt–Spences Bridge



Stn	Dir	Rte	Location description	SADT:	1986	1987	1988	1989	1990
27-9	NS	5A	Rte 5A, 1.6 km south of Rte 8 at Merritt		n/a	<u>3500</u>	<u>5000</u>	<u>5200</u>	<u>4800</u>
27-8	NS	5A	Rte 5A, 1.6 km north of Rte 8 at Merritt		5100	5000	3900	5000	4900
27-7	EW	8	1.6 km west of Rte 5A at Merritt		4000	3700	3500	4100	3900
27-17	EW	8	0.3 km west of Mamit Lake Rd and east of Lower Nicola		<u>3100</u>	<u>3400</u>	<u>3200</u>	n/a	<u>3400</u>
27-26	NS		Mamit Lake Rd, 4.0 km north of Rte 8, west of Merritt		<u>900</u>	<u>850</u>	<u>620</u>	n/a	<u>750</u>
27-6	EW	8	0.2 km east of Rte 1 Business at Old Bridge at Spences Bridge		<u>1000</u>	n/a	<u>760</u>	<u>800</u>	<u>650</u>
28-6	NS	1	Rte 1, 0.5 km north of Rte 8 at Spences Bridge		4600	n/a	4700	4800	4600

Rosedale to Agassiz

Rte 9 Rosedale–Agassiz

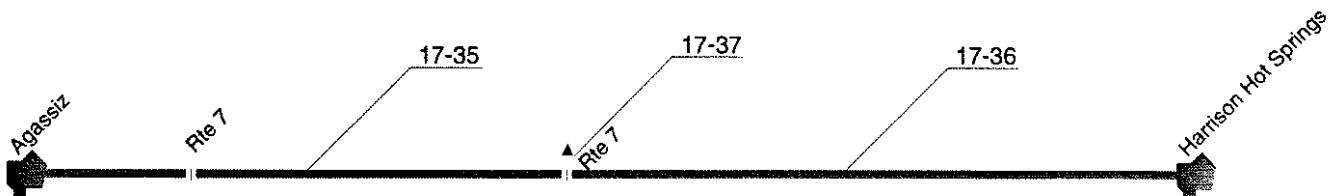


▲ Count Sites Off Main Route ◊ Interchange Counts See Section II P Permanent Counts See Section IV Ⓢ See Section III for possible Special Counts In this Area

Stn	Dir	Rte	Location description	SADT:	1986	1987	1988	1989	1990
17-1	EW	1	Rte 1, 0.2 km west of Rte 9		23400	23100	23300	25800	24000
17-15	EW	1	Rte 1, 0.8 km east of Rte 9		16500	n/a	n/a	19700	20400
17-14	NS	9	Between Rte 1 and Yale Rd East		7400	6200	6100	6200	7800
17-16	EW		Yale Rd East, 0.2 km west of Rte 9		3800	3000	3000	3100	3800
17-28	NS	9	0.3 km north of Yale Rd East		9100	7300	6800	7300	10200

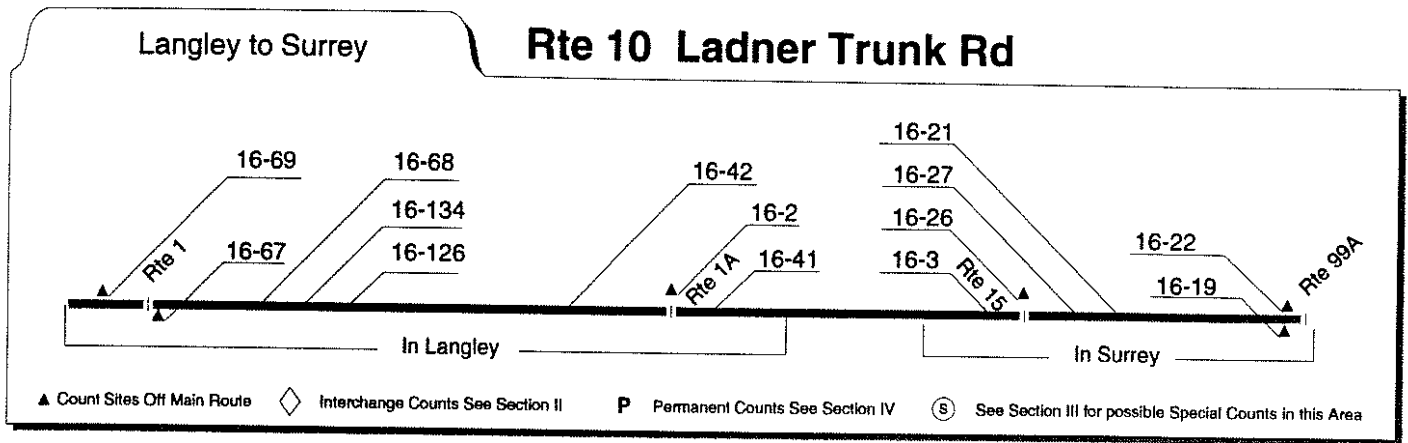
Agassiz to Harrison Hot Springs

Rte 9 Harrison Hot Springs Hwy



▲ Count Sites Off Main Route ◊ Interchange Counts See Section II P Permanent Counts See Section IV Ⓢ See Section III for possible Special Counts In this Area

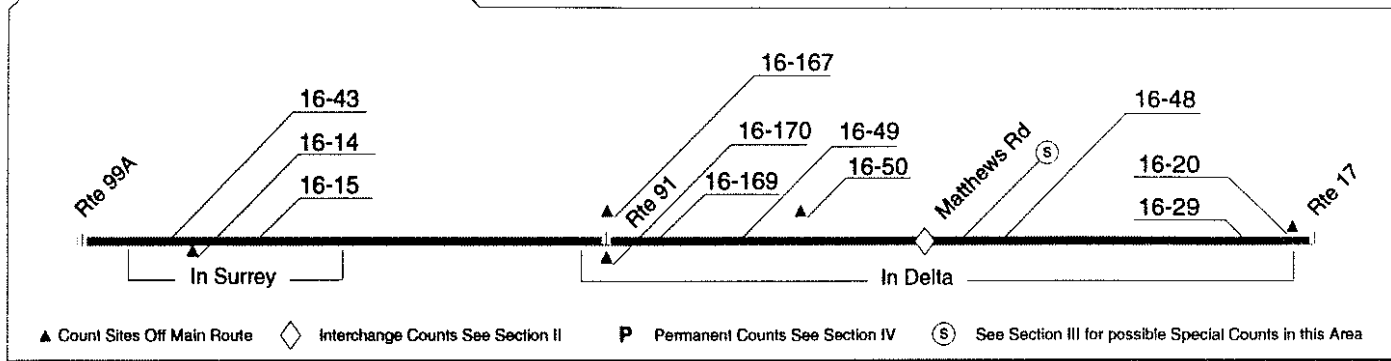
Stn	Dir	Rte	Location description	SADT:	1986	1987	1988	1989	1990
17-35	EW	7/9	0.2 km east of Rte 9 in Kent		n/a	6100	6500	6400	7200
17-37	EW	7	Rte 7, 0.6 km west of Rte 9 in Kent		2800	2700	2900	2700	3900
17-36	NS	9	1.4 km north of Rte 7 in Kent		5400	5400	5800	5600	5800



Stn	Dir	Rte	Location description	SADT:	1986	1987	1988	1989	1990
16-69	EW	1	Rte 1, 1.3 km east of 232nd St in Langley		37400	42200	44600	n/a	57700
16-67	NS		232nd St, 0.3 km north of Rte 1 in Langley		3500	3300	3800	3700	4400
16-68	EW	10	0.3 km south of Rte 1 in Langley		12600	12400	13500	n/a	17000
16-134	EW	10	0.8 km south of Rte 1 in Langley		8400	9100	n/a	10700	11800
16-126	EW	10	0.8 km east of 216th St at Milner in Langley		16200	17400	n/a	18500	n/a
16-42	EW	10	0.2 km east of Rte 1A in Langley		19500	21500	21600	22700	25500
16-2	EW	1A	Rte 1A, 0.2 km west of Rte 10		36300	39300	34100	31500	33400
16-41	EW	10	0.2 km west of Rte 1A in Langley		18100	21400	n/a	20900	24200
16-3	EW	10	0.2 km west of 192nd St in Surrey		22000	22100	n/a	26300	27800
16-26	NS	15	Rte 15, 0.2 km south of Rte 10 at Cloverdale		8500	<u>11800</u>	11500	13600	14000
16-27	EW	10	0.5 km west of Rte 15 at Cloverdale		19500	21700	23300	23800	24800
16-21	EW	10	0.2 km east of Rte 99A in Surrey		17000	19700	22800	23200	25000
16-22	NS	99A	Rte 99A, 0.3 km south of Rte 10 in Surrey		19400	23500	18600	20600	23100
16-19	NS	99A	Rte 99A, 0.6 km north of Rte 10 in Surrey		19100	19600	18800	19100	21500

Surrey to Delta

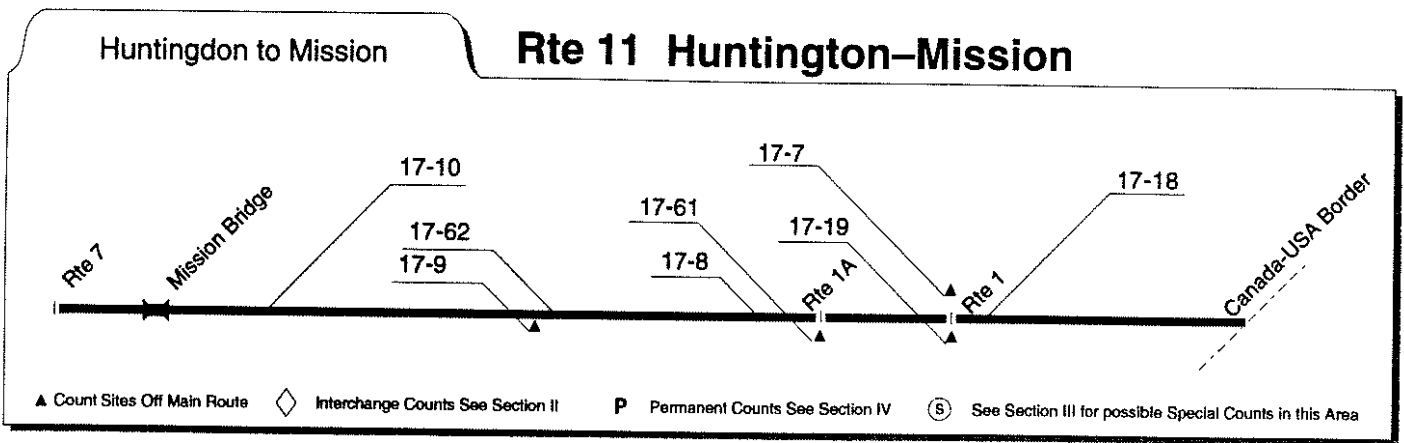
Rte 10 Ladner Trunk Rd



Stn	Dir	Rte	Location description	SADT:	1986	1987	1988	1989	1990
16-43	EW	10	0.5 km west of Rte 99A in Surrey		17500	19700	21200	23100	23800
16-14	NS		120 St, 0.2 km north of Rte 10		n/a	13200	12600	11600	12500
16-15	EW	10	0.2 km west of 120 St in Surrey		23400	23200	24400	27100	26500
16-167	NS	91	Rte 91, 0.3 km north of Mud Bay Interchange in Delta			11900	14900	17400	17700
16-170	NS	91	Rte 91, 0.2 km south of 64 Ave Connector in Delta			13100	15300	20500	21000
16-169	EW	10	0.2 km west of Rte 91			14300	15900	15600	<u>17200</u>
16-49	EW	10	0.2 km east of Matthews Rd Interchange in Delta		25000	19600	20000	19000	17700
16-50	EW	99	Rte 99, 0.3 km east of Matthews Rd Interchange in Delta		27400	25400	29500	31100	31000
16-48	EW	10	0.1 km west of Matthews Rd Interchange in Delta		10800	11100	11600	12700	<u>13600</u>
16-29	EW	10	0.2 km east of Rte 17 in Delta		12200	13600	15200	17800	19100
16-20	NS	17	Rte 17, 0.2 km south of Rte 10 in Delta		29100	29400	32600	36200	38500

Huntingdon to Mission

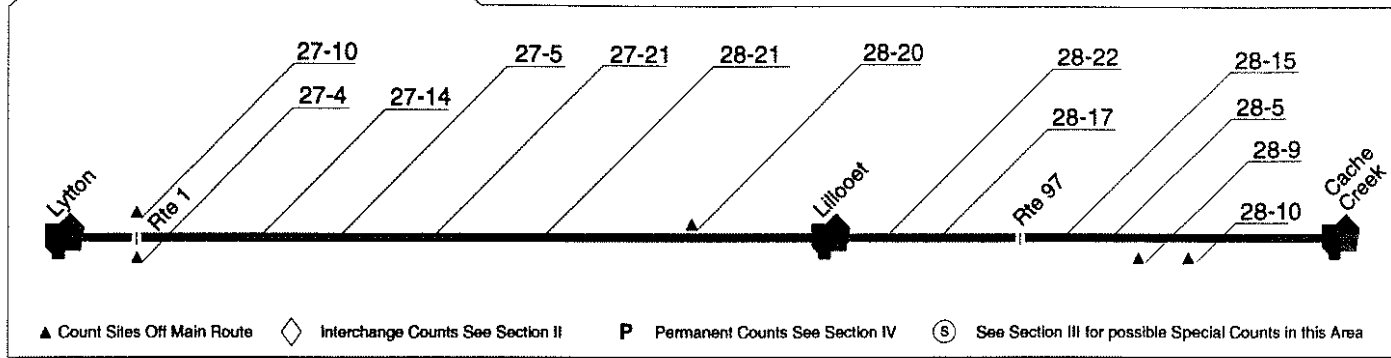
Rte 11 Huntington-Mission



Stn	Dir	Rte	Location description	SADT:	1986	1987	1988	1989	1990
17-10	NS	11	At south end of Mission Bridge		18100	20800	n/a	n/a	n/a
17-9	NS		Old Abbotsford-Mission Hwy, 0.5 km north of Pine Rd in Abbotsford		10800	9100	8100	8100	n/a
17-62	NS	11	0.2 km north of Old Yale Rd in Abbotsford					12800	14400
17-8	NS	11	0.2 km north of Rte 1 in Abbotsford		20700	20500	21600	24500	26400
17-61	EW	1A	Rte 1A, 0.2 km west of Rte 1 and McCallum Rd in Matsqui						37000
17-19	EW	1	Rte 1, 0.2 km west of Rte 11 in Abbotsford		37600	35100	40600	41600	38800
17-7	EW	1	Rte 1, 1.3 km east of Rte 11 in Abbotsford		36200	n/a	40400	n/a	43500
17-18	NS	11	0.5 km south of Rte 1 in Abbotsford		10000	11100	11500	14100	18500

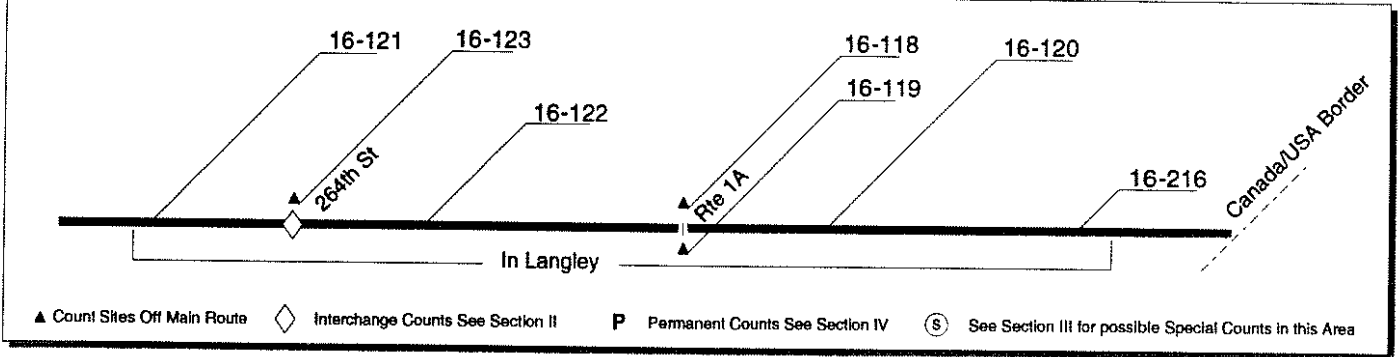
Lytton to Cache Creek

Rte 12 Lytton-Lillooet-Cache Creek

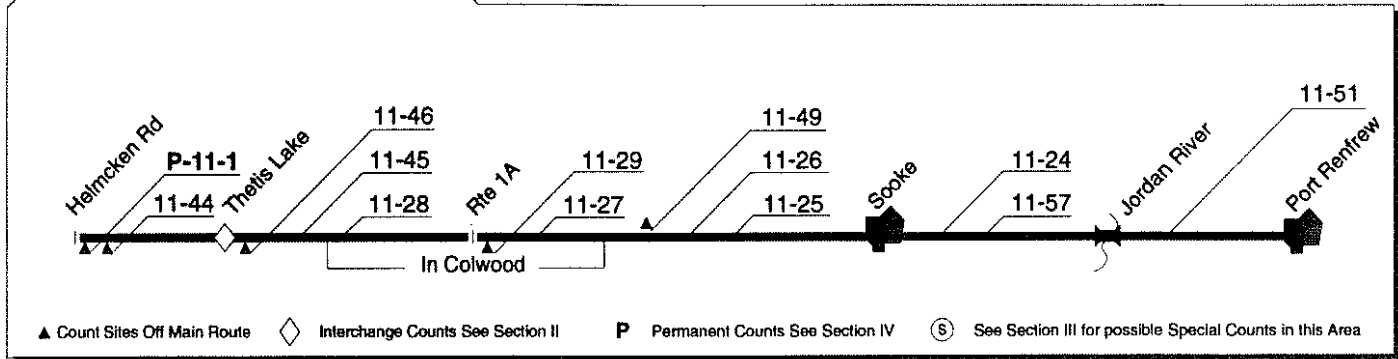


Stn	Dir	Rte	Location description	SADT:	1986	1987	1988	1989	1990
27-10	NS	1	Rte 1, 0.1 km south of Rte 12 (south junction) at Lytton		5100	n/a	5200	5300	5200
27-4	NS	1	Rte 1, 0.1 km north of Rte 12 (north junction) at Lytton		5100	4900	5200	5500	5200
27-14	NS	12	0.1 km west of Rte 1(south junction) at Lytton		<u>1500</u>	<u>1700</u>	<u>1700</u>	<u>1800</u>	<u>1650</u>
27-5	NS	12	0.1 km west of Rte 1(north junction) at Lytton		<u>550</u>	<u>960</u>	<u>920</u>	<u>830</u>	<u>700</u>
27-21	NS	12	1.9 km north of Thompson River Bridge at Lytton		<u>910</u>	<u>1100</u>	<u>1300</u>	<u>1200</u>	950
28-21	NS	12	0.3 km south of Lillooet		<u>1200</u>	n/a	<u>1000</u>	<u>1200</u>	900
28-20	NS	12	0.5 km north of Lillooet		<u>1000</u>	<u>1300</u>	<u>1000</u>	<u>1200</u>	1100
28-22	EW		Duffey Lake Rd on Gunner Bridge, 8.5 km west of Seton Lake Rd		<u>540</u>	<u>320</u>	<u>270</u>	<u>410</u>	<u>150</u>
28-17	NS	12	2.7 km south of Pavilion-Clinton Rd at Pavilion		<u>800</u>	<u>770</u>	<u>700</u>	<u>880</u>	<u>1000</u>
28-15	NS	12	1.4 km towards Rte 97 from Pavilion-Clinton Rd at Pavilion		<u>790</u>	<u>710</u>	<u>700</u>	<u>950</u>	n/a
28-5	NS	12	0.2 km towards Lillooet from Rte 97, north of Cache Creek		<u>900</u>	<u>910</u>	<u>980</u>	<u>1200</u>	900
28-9	NS	97	Rte 97, 0.1 km south of Rte 12, north of Cache Creek		<u>5400</u>	5200	5500	5500	n/a
28-10	NS	97	Rte 97, 0.2 km north of Rte 12, north of Cache Creek		4900	5100	4900	5000	5000

Rte 13 Aldergrove–Canada/USA Border



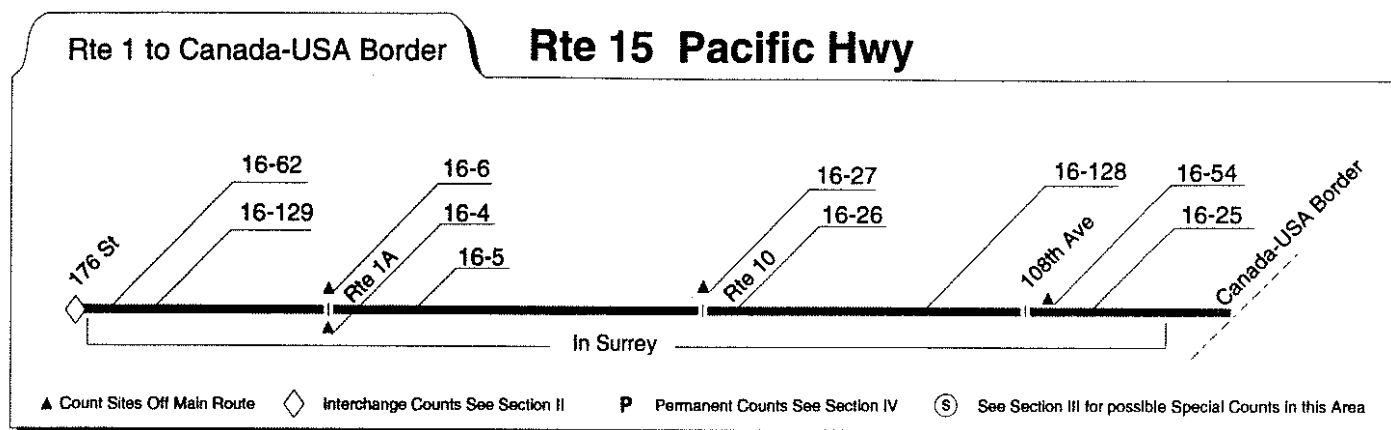
Stn	Dir	Rte	Location description	SADT:	1986	1987	1988	1989	1990
16-121	NS	13	0.2 km north of Rte 1 in Langley		<u>2900</u>	<u>3200</u>	<u>3100</u>	<u>3500</u>	<u>3600</u>
16-123	EW	1	Rte 1, 0.5 km east of Rte 13 (264th St) in Langley		32900	35000	39000	n/a	42500
16-122	NS	13	0.3 km south of Rte 1 in Langley		8500	9100	8900	10400	12000
16-119	EW	1A	Rte 1A, 0.3 km west of Rte 13 (264th St) in Langley		12900	n/a	15400	18100	18200
16-118	EW	1A	Rte 1A, 0.1 km east of Rte 13 (264th St) in Langley		13000	n/a	n/a	15000	17400
16-120	NS	13	0.1 km south of Rte 1A in Langley		7200	n/a	8700	10700	13600
16-216	NS	13	0.4 km north of Canada/USA border in Langley						9300



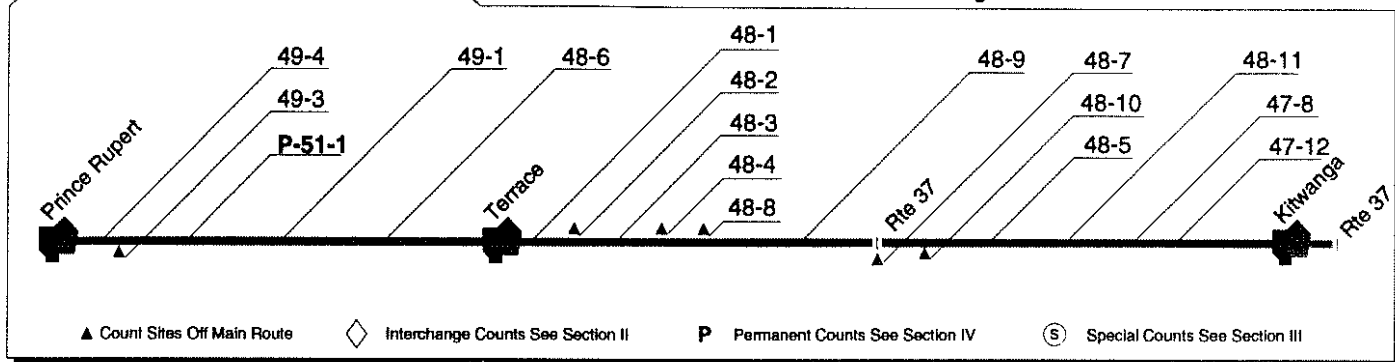
Stn	Dir	Rte	Location description	SADT:	1986	1987	1988	1989	1990
P-11-1	NS	1	Rte 1, 0.6 km north of Helmcken Rd, 1 km south of Thetis Lake Interchange		43386	45364	48326	49608	51936
11-44	NS	1A	Rte 1A, 0.5 km south of Rte 1 at Thetis Lake Interchange		17600	17400	18400	18500	n/a
11-46	NS	1	Rte 1, 0.3 km north of Thetis Lake Interchange		n/a	26500	26800	29500	29800
11-45	NS	1A/14	0.2 km west of Rte 1 at Thetis Lake Interchange		37400	n/a	n/a	39400	41800
11-28	EW	1A/14	0.6 km east of Rte 1A in Colwood		37500	37800	40400	40600	42500
11-29	NS	1A	Rte 1A, 0.5 km north of Rte 14 in Colwood		14600	15600	17800	15100	17300
11-27	EW	14	0.8 km west of Rte 1A in Colwood		27600	n/a	30200	28400	30800
11-49	NS		Metchosin Rd, 0.8 km south of Rte 14		14100	13700	n/a	n/a	14500
11-26	EW	14	0.5 km west of Happy Valley Rd at Glen Lake		8600	8400	9300	9400	10300
11-25	EW	14	0.5 km east of Sooke River Bridge		8300	8400	9300	9200	10700
11-24	EW	14	3.2 km west of Whiffin Spit Rd, west of Sooke		<u>2200</u>	2400	<u>3400</u>	<u>3000</u>	<u>3100</u>
11-57	EW	14	0.5 km west of Sheringham Point Rd, west of Sooke				<u>1100</u>	<u>1200</u>	<u>1400</u>
11-51	EW	14	1.3 km west of bridge at Jordan River		<u>310</u>	<u>400</u>	<u>530</u>	<u>540</u>	<u>700</u>

Rte 1 to Canada-USA Border

Rte 15 Pacific Hwy



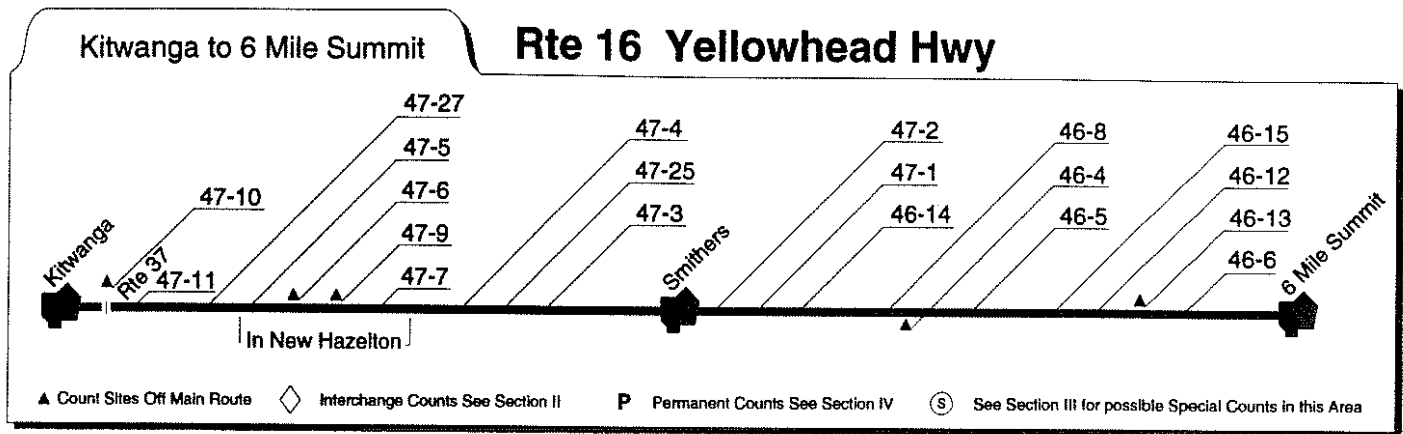
Stn	Dir	Rte	Location description	SADT:	1986	1987	1988	1989	1990
16-62	NS	15	0.4 km south of Rte 1 in Surrey		15000	15000	17600	17600	19800
16-129	NS	15	0.3 km north of Rte 1A in Surrey		9400	10600	11800	13700	14000
16-6	EW	1A	Rte 1A, 0.2 km west of Rte 15 in Surrey		16900	19600	19100	19100	20800
16-4	EW	1A	Rte 1A, 0.2 km east of Rte 15 in Surrey		15900	17900	18400	18500	20000
16-5	NS	15	0.3 km south of Rte 1A in Surrey		12600	13900	14400	n/a	<u>19000</u>
16-27	EW	10	Rte 10, 0.5 km west of Rte 15 at Cloverdale		19500	21700	23300	23800	24800
16-26	NS	15	0.2 km south of Rte 10 at Cloverdale		8500	<u>11800</u>	11500	13600	14000
16-128	NS	15	0.1 km north of 8 Ave in Surrey		n/a	<u>9700</u>	11300	13600	12800
16-54	EW		8 Ave, 0.3 km east of Rte 99 at Campbell River Rd Interchange in Surrey		8600	11300	14800	17100	16100
16-25	NS	15	0.2 km north of Canada-USA border		n/a	<u>12400</u>	14800	18700	18500



Stn	Dir	Rte	Location description	SADT:	1986	1987	1988	1989	1990
49-4	EW	16	At Galloway Rapids Bridge, east of Prince Rupert		3200	3900	4000	4500	4700
49-3	NS		Port Edward Rd, 1.4 km south of Rte 16		2000	2700	2900	3100	3300
P-51-1	EW	16	0.3 km east of Port Edward Rd, east of Prince Rupert		1515	1631	1862	1733	1848
49-1	EW	16	At Green River Bridge and 1.6 km west of Tye Station		<u>1800</u>	<u>2000</u>	<u>2000</u>	<u>2400</u>	<u>1900</u>
48-6	EW	16	At Exstew River Bridge, west of Terrace		<u>1600</u>	<u>1900</u>	<u>2300</u>	<u>2500</u>	<u>2000</u>
48-1	EW	16	0.3 km west of Kalum Lake Rd in Terrace		3700	4100	5400	5200	5000
48-2	NS		Kalum Lake Rd, 1.6 km north of Rte 16 in Terrace		<u>1600</u>	<u>2000</u>	<u>2700</u>	<u>2200</u>	<u>2300</u>
48-3	EW	16	0.2 km east of Kalum Lake Rd in Terrace		<u>6200</u>	6400	<u>8700</u>	7300	7600
48-4	EW		On west end of Old Skeena River Bridge in Terrace		<u>5300</u>	6600	6600	7600	<u>7300</u>
48-8	NS		Queens Way, 0.3 km south of former Rte 16 just east of one lane bridge in Terrace		<u>1400</u>	n/a	<u>1800</u>	<u>2100</u>	<u>1900</u>
48-9	EW	16	0.2 km west of Rte 37 in Terrace		8300	8800	11900	11200	11700
48-7	NS	37	Rte 37, 0.3 km south of Rte 16 at Terrace		<u>4100</u>	4300	6000	5800	5500
48-10	NS	37	Rte 37 at Kitimat River Bridge, north of Kitimat		<u>2100</u>	1900	2600	2500	2400
48-5	EW	16/37	0.2 km east of Rte 37 at Terrace		<u>9900</u>	11400	13100	13300	13500
48-11	EW	16/37	On Kleanza (Gold) Creek Bridge, west of Kleanza Creek Provincial Park		<u>2800</u>	<u>3200</u>	2700	2600	2500
47-8	EW	16/37	On Coyote Creek Bridge, west of Cedarvale Rd		<u>1500</u>	<u>2200</u>	<u>2600</u>	<u>2900</u>	<u>2800</u>
47-12	EW	16/37	0.3 km west of Rte 37, near Kitwanga		1800	1900	2700	2400	2200

Kitwanga to 6 Mile Summit

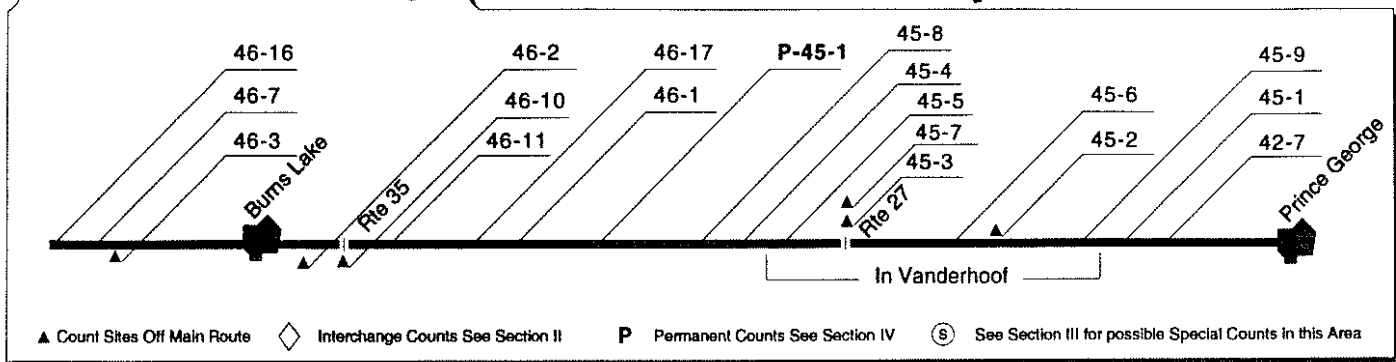
Rte 16 Yellowhead Hwy



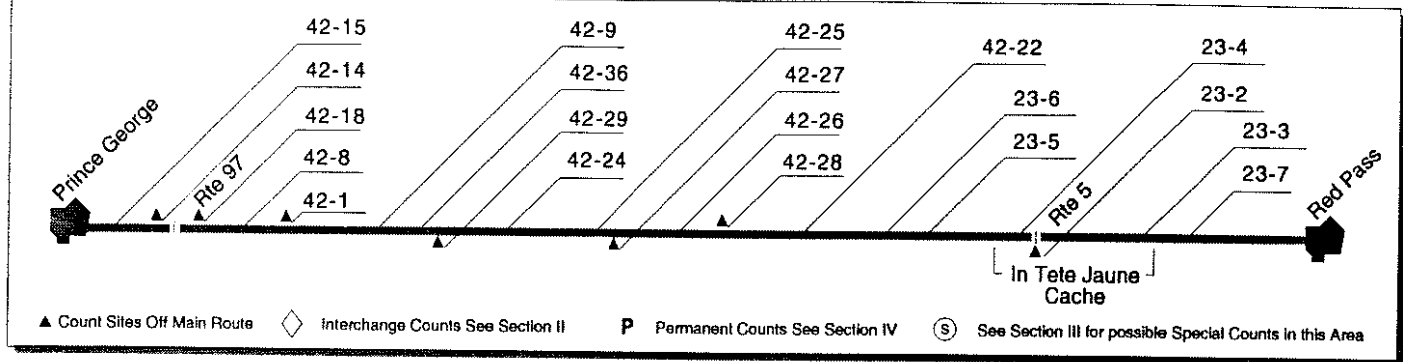
Stn	Dir	Rte	Location description	SADT:	1986	1987	1988	1989	1990
47-10	NS	37	Rte 37 at Skeena River Bridge at Kitwanga		<u>1700</u>	<u>2100</u>	<u>2400</u>	<u>3800</u>	<u>3800</u>
47-11	EW	16	0.3 km east of Rte 37, near Kitwanga		1500	2100	2200	2200	2000
47-27	EW	16	Approx 20 km east of Kitwanga and 20 km west of New Hazelton				<u>2900</u>	<u>3700</u>	<u>3700</u>
47-5	EW	16	0.3 km west of Hazelton Rd in New Hazelton		3400	4400	<u>6100</u>	5300	5700
47-6	NS		Hazelton Rd, 0.6 km north of Rte 16 in New Hazelton		3000	3600	4700	4000	3600
47-9	NS		Kispiox Valley Rd, on Skeena River Bridge in New Hazelton		<u>1000</u>	<u>1200</u>	<u>1300</u>	n/a	<u>1300</u>
47-7	EW	16	1.3 km east of Hazelton Rd in New Hazelton		<u>2300</u>	<u>3900</u>	<u>4000</u>	<u>3900</u>	<u>4200</u>
47-4	EW	16	5.6 km west of Moricetown railroad overpass		1800	2200	2400	2600	<u>3100</u>
47-25	EW	16	Approx 15 km east of Moricetown and 15 km west of Smithers				<u>3200</u>	<u>3700</u>	<u>3500</u>
47-3	EW	16	2.4 km west of Smithers Arena		3800	4700	4700	5200	5500
47-2	EW	16	At Bulkley River Bridge east of Smithers		6500	6800	7300	8000	8300
47-1	EW	16	1.4 km east of Post Office in Telkwa		2700	3300	3500	3300	3300
46-14	EW	16	Approx 20 km east of Telkwa and 20 km west of Houston				<u>3100</u>	<u>3000</u>	<u>2900</u>
46-8	EW	16	At Bulkley River Bridge, west of Houston		2100	3300	3200	3100	3100
46-4	NS		Morice River Forest District Rd, 0.2 km south of Rte 16, west of Houston		1500	1700	1500	1700	1600
46-5	EW	16	0.2 km east of Morice River Forest District Rd, west of Houston		3400	4200	<u>4000</u>	4500	4200
46-15	EW	16	Approx 15 km east of Houston and 15 km west of Topley				<u>3200</u>	<u>3100</u>	<u>3100</u>
46-12	EW	16	0.4 km west of Topley Landing Rd at Topley		2100	2400	2600	2600	2500
46-13	NS		Topley Landing Rd, 0.4 km north of Rte 16 at Topley		<u>380</u>	<u>680</u>	<u>550</u>	<u>630</u>	<u>550</u>
46-6	EW	16	9.7 km east of Topley Landing Rd at 6 Mile Summit		1700	1900	2000	2100	2100

Burns Lake to Prince George

Rte 16 Yellowhead Hwy



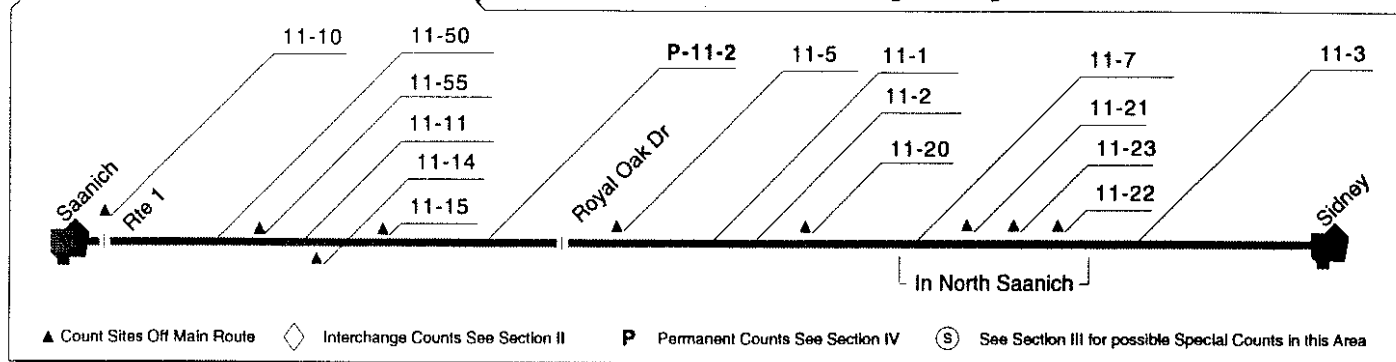
Stn	Dir	Rte	Location description	SADT:	1986	1987	1988	1989	1990
46-16	EW	16	Approx 25 km east of Topley and 25 km west of Burns Lake				<u>2500</u>	<u>2700</u>	<u>2600</u>
46-7	EW	16	0.2 km west of Babine Lake Rd at Burns Lake		4200	4800	4900	4700	5100
46-3	NS		Babine Lake Rd, 3.7 km north of Rte 16 at park gates		<u>250</u>	<u>430</u>	<u>200</u>	<u>260</u>	<u>370</u>
46-2	NS	35	Rte 35 at Burns Lake Bridge		2400	2400	2600	2400	3000
46-10	EW		Francois Lake Rd, 0.8 km west of ferry dock at Francois Lake Post Office		<u>330</u>	<u>710</u>	<u>310</u>	n/a	<u>900</u>
46-11	EW	16	2.1 km east of Rte 35 at Burns Lake		2900	3500	3700	3300	3600
46-17	EW	16	Approx 50 km east of Burns Lake (between Sheraton and Endako)				<u>2700</u>	<u>3100</u>	<u>2700</u>
46-1	EW	16	At Sheraton railroad overpass, 0.1 km east of Sheraton Loop Rd, east of Burns Lake		<u>2000</u>	<u>2200</u>	<u>2600</u>	<u>3300</u>	n/a
P-45-1	EW	16	9.7 km west of Nechako River Bridge and west of Fort Fraser		2572	2715	2924	2907	2968
45-8	EW	16	0.2 km west of Rte 27 near Vanderhoof				<u>5000</u>	<u>4600</u>	4100
45-4	EW	16	1.4 km east of Rte 27 near Vanderhoof		3300	4200	4400	4400	4400
45-5	EW	16	0.6 km west of Burrard Ave at Vanderhoof		5100	5400	5800	5200	5200
45-3	NS	27	Rte 27, 15.8 km north of Rte 16 at Vanderhoof		<u>1200</u>	<u>1400</u>	<u>860</u>	<u>1200</u>	n/a
45-7	NS	27	Rte 27, 1.6 km south of Fort Saint James municipal boundary		<u>3200</u>	3300	3600	3200	3100
45-6	EW	16	1.6 km east of Burrard Ave at Vanderhoof		6000	7100	7000	6200	6400
45-2	NS		Burrard Ave at Nechako River Bridge at Vanderhoof		<u>5000</u>	<u>6100</u>	<u>6100</u>	n/a	<u>5500</u>
45-9	EW	16	Approx 20 km east of Burrard Ave in Vanderhoof				<u>4500</u>	<u>4700</u>	<u>4300</u>
45-1	EW	16	2.4 km west of Cluculz Creek and just west of Young Rd		3200	3200	3600	3700	3600
42-7	EW	16	At Chilako River Bridge, west of Prince George		5000	4700	5500	4800	4700



Stn	Dir	Rte	Location description	SADT:	1986	1987	1988	1989	1990
42-15	EW	16	0.5 km west of Rte 97 in Prince George		20000	17800	18600	17400	17100
42-14	NS	97	Rte 97, 0.2 km north of Rte 16 in Prince George		23900	22200	22200	20900	21100
42-18	NS	97	Rte 97, at south end of Fraser River Bridge in Prince George		20600	19400	16200	<u>22100</u>	16900
42-8	EW	16	0.2 km east of Rte 97 in Prince George		12900	11600	9900	10200	11800
42-1	NS		First Ave on Old Nechako River Bridge in Prince George		n/a	<u>9200</u>	<u>8700</u>	<u>7400</u>	<u>9600</u>
42-9	EW	16	On east approach of Old Fraser River Bridge in Prince George		6400	6700	250	n/a	n/a
42-36	EW	16	At east end of New Fraser River Bridge in Prince George				8300	7400	9200
42-29	NS		Old Cariboo Hwy, 0.2 km south of Rte 16, east of Prince George		<u>1300</u>	2000	<u>3400</u>	2600	3700
42-24	EW	16	0.3 km east of Old Cariboo Hwy, east of Prince George		4900	5800	<u>4200</u>	3900	4000
42-25	EW	16	0.5 km west of Giscome Rd, east of Prince George		2600	2000	2900	2700	2400
42-27	EW		Giscome Rd, 0.4 km southwest of Rte 16, east of Prince George		<u>130</u>	<u>240</u>	<u>300</u>	n/a	<u>200</u>
42-26	EW	16	Between Giscome Rd and Upper Fraser Rd, east of Prince George		2700	2100	2200	2700	2400
42-28	NS		Upper Fraser Rd, 0.2 km north of Rte 16, east of Prince George		1300	n/a	<u>1000</u>	n/a	<u>1100</u>
42-22	EW	16	At Willow River Bridge approx 32 km east of Prince George		1700	n/a	1800	1600	1400
23-6	EW	16	At Goat River Bridge approx 40 km west of McBride		<u>1200</u>	n/a	n/a	1300	n/a
23-5	EW	16	At the CNR overpass 2.3 km west of McBride		2100	n/a	n/a	2000	1900
23-4	EW	16	1.6 km west of Rte 5 at Tete Jaune Cache		<u>1500</u>	n/a	<u>1600</u>	1500	1450
23-2	NS	5	Rte 5, 1.6 km south of Rte 16 at Tete Jaune Cache		2500	n/a	2000	3100	3200
23-3	EW	16	1.6 km east of Rte 5 at Tete Jaune Cache		2900	n/a	2200	3300	3700
23-7	EW	16	1.6 km east of the former Mount Robson Park Administration Building at Red Pass		2800	n/a	2400	3500	3800

Saanich to Sidney

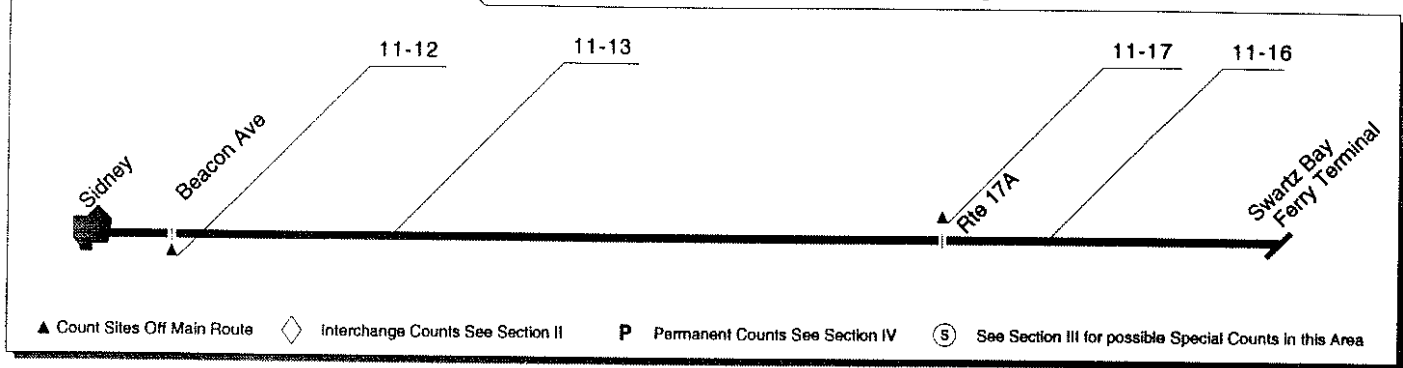
Rte 17 Patricia Bay Hwy



Stn	Dir	Rte	Location description	SADT:	1986	1987	1988	1989	1990
11-10	NS	1	Rte 1, 0.2 km north of Harriet Rd in Saanich		27700	27900	30400	30300	31200
11-50	NS	17	0.5 km south of McKenzie Ave in Saanich		32800	35400	36400	35800	37500
11-55	EW		McKenzie Ave, at west end of the Colquitz Creek Bridge		17400	16900	18000	18400	18800
11-11	NS	17	0.3 km south of Quadra St in Saanich		n/a	34500	34700	35700	36200
11-14	EW		Quadra St, 0.6 km east of Rte 17 in Saanich		20000	n/a	19200	22400	n/a
11-15	NS		Glanford Ave, 0.2 km south of West Saanich Rd in Saanich		<u>9400</u>	<u>8400</u>	<u>10500</u>	<u>10500</u>	<u>12600</u>
P-11-2	NS	17	0.6 km north of Quadra St overpass in Saanich		40312	41037	42224	43245	43964
11-5	NS	17A	Rte 17A (West Saanich Rd), 0.5 km north of Wilkinson Rd in Saanich		11300	10400	10500	11400	11700
11-1	NS	17	0.8 km north of Rte 17A at Royal Oak Interchange in Saanich		40900	40500	43700	44700	45400
11-2	NS	17	0.3 km south of Tanner Rd in Central Saanich		42300	41500	43200	44100	47600
11-20	EW		Keating Cross Rd, 1.6 km west of Rte 17 at Mt Newton School in Central Saanich		<u>8800</u>	<u>7500</u>	8700	8900	9300
11-7	NS	17	0.6 km south of McTavish Rd in North Saanich		29800	28300	29600	30100	31800
11-21	EW		McTavish Rd, 0.3 km west of Rte 17 in North Saanich		<u>6400</u>	<u>6300</u>	8500	7400	9200
11-23	NS		Canora Rd, 0.2 km north of McTavish Rd in North Saanich		6000	5300	5800	5700	6000
11-22	NS		Lochside Dr, 0.3 km north of McTavish Rd in North Saanich		7300	7100	8700	8100	9300
11-3	NS	17	0.6 km south of Beacon Ave in Sidney		25200	24500	25500	n/a	27100
11-12	EW		Beacon Ave, 0.2 km east of Rte 17 in Sidney		<u>19700</u>	16600	n/a	n/a	23000

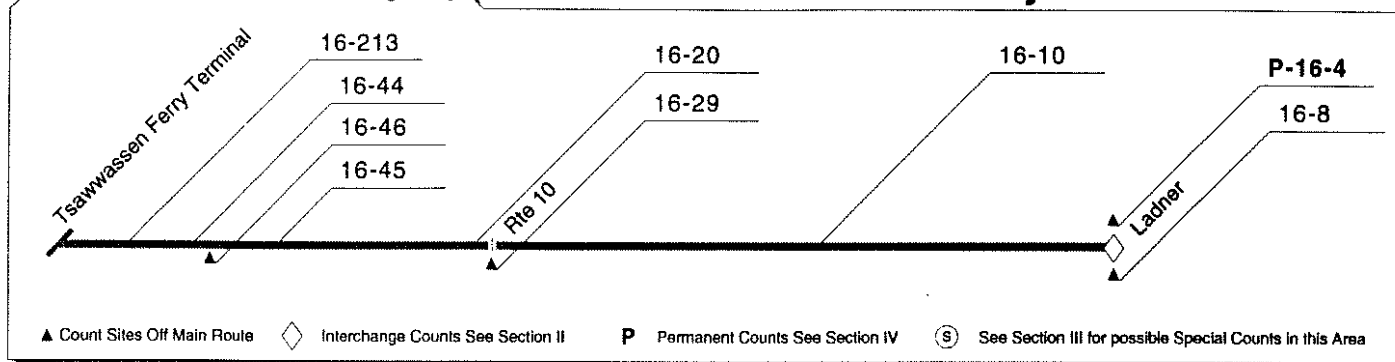
Sidney to Swartz Bay

Rte 17 Patricia Bay Hwy

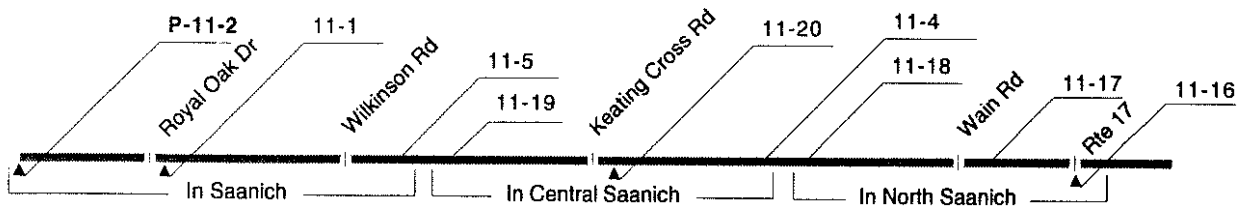


Stn	Dir	Rte	Location description	SADT:	1986	1987	1988	1989	1990
11-12	EW		Beacon Ave, 0.2 km east of Rte 17 in Sidney		<u>19700</u>	16600	n/a	n/a	23000
11-13	NS	17	0.6 km north of Beacon Ave in Sidney		18300	18200	19100	n/a	23500
11-17	EW	17A	Rte 17A (Wain Rd), 1.1 km west of Rte 17 in North Saanich		<u>2600</u>	<u>2300</u>	3000	2600	3400
11-16	NS	17	0.3 km north of Rte 17A (Wain Rd) in North Saanich		14900	15600	16300	n/a	17400

Rte 17 Tsawwassen Hwy

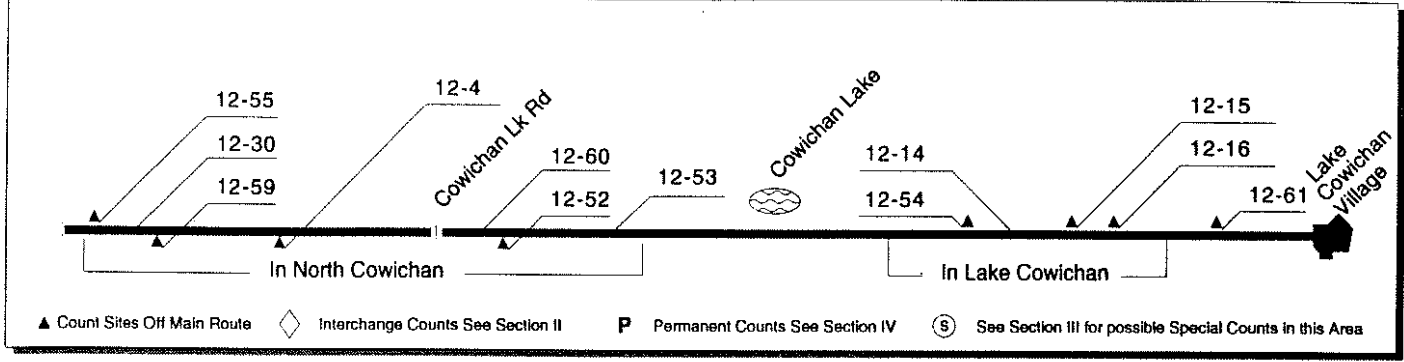


Stn	Dir	Rte	Location description	SADT:	1986	1987	1988	1989	1990
16-213	NS	17	On the Tsawwassen Causeway, north of the BC Ferry terminal						18100
16-44	NS	17	0.2 km south of 56th St (Boundary Bay Rd) in Delta		13100	14400	18600	20300	20000
16-46	NS		56th St (Boundary Bay Rd), 0.2 km south of Rte 17 in Delta		24700	25900	28300	28800	30500
16-45	NS	17	0.2 km north of 56th St (Boundary Bay Rd) in Delta		28900	29300	32000	36500	37700
16-20	NS	17	0.2 km south of Rte 10 in Delta		29100	29400	32600	36200	38500
16-29	EW	10	Rte 10, 0.2 km east of Rte 17 in Delta		12200	13600	15200	17800	19100
16-10	NS	17	Just south of Ladner Interchange in Delta (south of Rte 99)		34700	35700	38500	41400	<u>44200</u>
			Refer to pg 107 for SADTs at Ladner Interchange						
16-8	EW	99	Rte 99, 0.2 km south of Rte 17 at Ladner Interchange in Delta		45000	35500	39500	41200	38500
P-16-4	NS	99	Rte 99, at south end of Deas Slough Bridge, south of George Massey Tunnel in Delta		90769	74886	80515	82658	83037

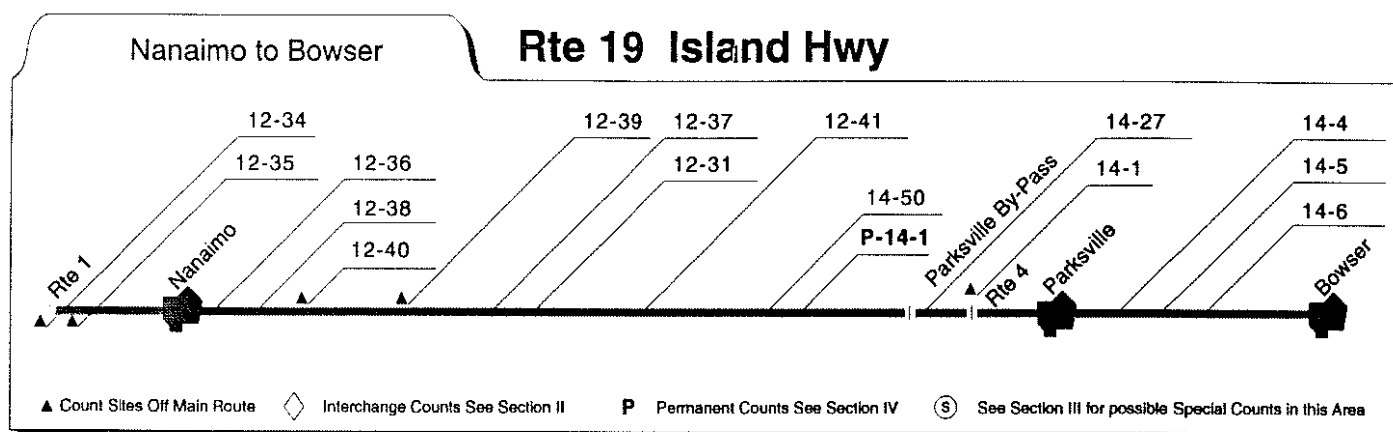


▲ Count Sites Off Main Route ◊ Interchange Counts See Section II P Permanent Counts See Section IV Ⓢ See Section III for possible Special Counts in this Area

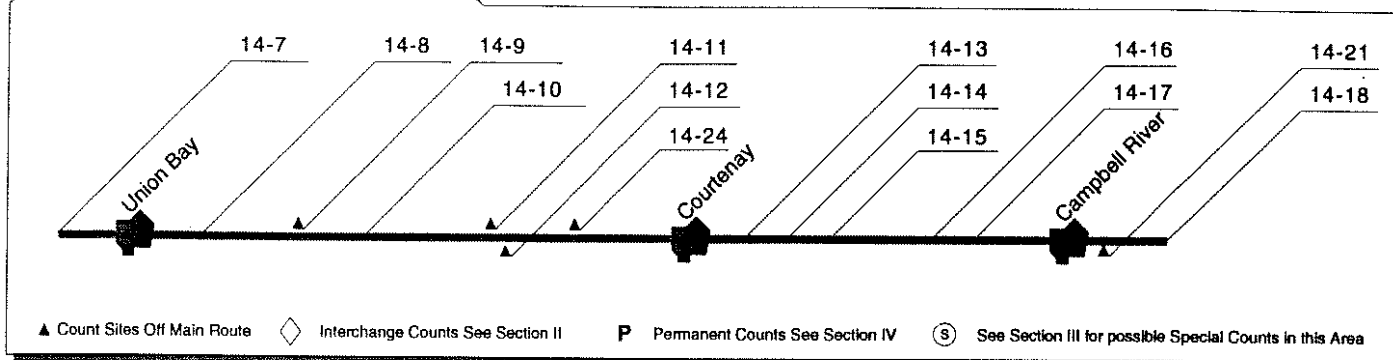
Stn	Dir	Rte	Location description	SADT:	1986	1987	1988	1989	1990
P-11-2	NS	17	Rte 17, 0.6 km north of Quadra St in Saanich		40312	41037	42224	43245	43964
11-1	NS	17	Rte 17, 0.8 km north of Rte 17A at Royal Oak Interchange in Saanich		40900	40500	43700	44700	45400
11-5	NS	17A	0.5 km north of Wilkinson Rd in Saanich		11300	10400	10500	11400	11700
11-19	NS	17A	0.2 km south of Keating Cross Rd in Central Saanich		6400	6000	7200	6800	6800
11-20	EW		Keating Cross Rd, 1.6 km west of Rte 17 at Mt Newton School in Central Saanich		<u>8800</u>	<u>7500</u>	8700	8900	9300
11-4	NS	17A	0.2 km south of Mt Newton Cross Rd in Central Saanich		<u>4100</u>	<u>4100</u>	5200	4800	5200
11-18	NS	17A	0.2 km south of Wain Rd in North Saanich		<u>2500</u>	<u>2300</u>	3000	2600	2900
11-17	EW	17A	1.1 km west of Rte 17 in North Saanich		<u>2600</u>	<u>2300</u>	3000	2600	3400
11-16	NS	17	Rte 17, 0.3 km north of Rte 17A (Wain Rd) in North Saanich		14900	15600	16300	n/a	17400



Stn	Dir	Rte	Location description	SADT:	1986	1987	1988	1989	1990
12-55	NS	1	Rte 1, 0.2 km south of Rte 18 (Herd Rd) in North Cowichan		15700	18000	21300	n/a	<u>27100</u>
12-30	EW	18	0.3 km west of Rte 1 in North Cowichan		3300	3600	4200	3800	4400
12-59	NS		Somenos Rd, 0.2 km north of Rte 18		<u>720</u>	<u>730</u>	<u>1000</u>	<u>730</u>	<u>800</u>
12-4	NS		Somenos Rd, 0.1 km north of Cowichan Lake Rd in North Cowichan		4100	3800	4500	3600	3900
12-60	EW	18	0.2 km west of Somenos Rd in North Cowichan		<u>2800</u>	<u>3300</u>	n/a	<u>2800</u>	n/a
12-52	NS		Tanzor Rd, 0.2 km south of Rte 18 in North Cowichan		<u>2100</u>	<u>2300</u>	<u>2000</u>	<u>2700</u>	n/a
12-53	EW	18	1.6 km west of Tanzor Rd in North Cowichan		3500	4100	4000	4200	<u>5000</u>
12-14	EW	18	1.6 km east of Cowichan Junction in Lake Cowichan Village		3400	3800	4100	4000	4400
12-54	EW		Lake Cowichan By-pass to Youbou, 0.6 km west of Rte 18 at Lake Cowichan Village		n/a	<u>1400</u>	<u>1700</u>	n/a	2400
12-15	EW		North Shore Rd, 1.6 km west of Cowichan Junction in Lake Cowichan Village		<u>1000</u>	<u>1300</u>	<u>1000</u>	<u>1000</u>	n/a
12-61	EW		North Shore Rd, 0.3 km west of the lumber mill, west of Youbou				<u>420</u>	n/a	n/a
12-16	EW		South Shore Rd, 1.6 km west of Cowichan Junction in Lake Cowichan Village		<u>2700</u>	<u>3100</u>	<u>2800</u>	<u>3000</u>	n/a



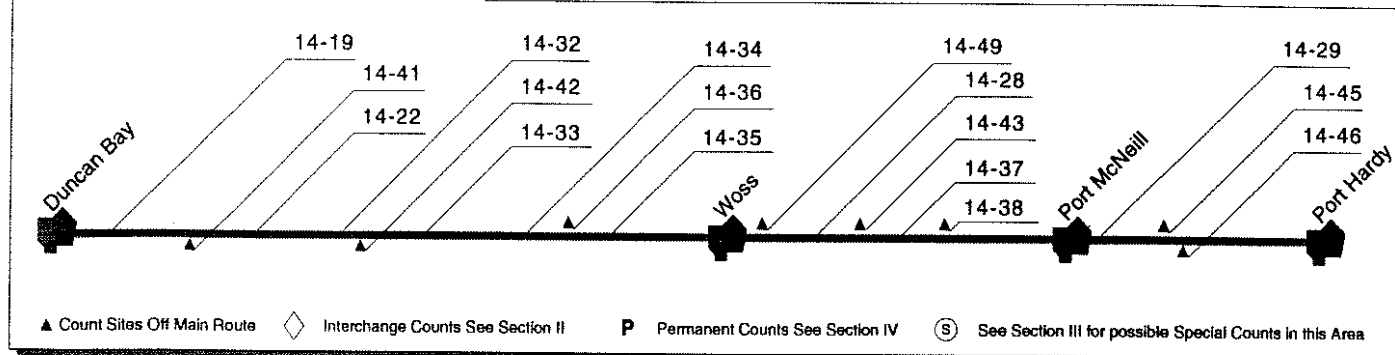
Stn	Dir	Rte	Location description	SADT:	1986	1987	1988	1989	1990
12-34	NS	1	Rte 1, on the George Pearson Bridge in Nanaimo		37500	37700	45400	41600	44000
12-35	NS	1	Rte 1 (Stewart Ave), 0.2 km north of Rte 19 (Terminal Ave) in Nanaimo		8600	8700	<u>11000</u>	n/a	9300
12-36	NS	19	0.1 km north of Rte 1 (Stewart Ave) in Nanaimo		28600	30500	<u>36000</u>	n/a	33600
12-38	NS	19	0.1 km south of Departure Bay Rd and north of Waddington Rd in Nanaimo		29100	30700	33900	37100	34700
12-40	EW		Brechin Rd, 0.2 km east of Rte 19 in Nanaimo		9700	8400	n/a	10300	10500
12-39	NS		Departure Bay Rd, 0.6 km east of Rte 19, north of Nanaimo		14700	14400	15800	15500	15600
12-37	NS	19	0.1 km north of Departure Bay Rd and south of Northfield Rd, north of Nanaimo		28400	29000	32800	31900	36500
12-31	NS	19	0.3 km south of Bowen Rd and Norwell Dr at Wellington		n/a	30500	38900	36500	37100
12-41	NS	19	0.1 km north of Jingle Pot Rd at North Wellington		32800	37800	44400	48400	50200
14-50	NS	19	0.1 km north of Ware Rd, Lantzville					<u>24700</u>	<u>24700</u>
P-14-1	NS	19	5.1 km south of Englishman River Bridge, south of Parksville		16471	17847	19479	20609	22209
14-27	NS	19	0.7 km north of the E&N crossing at Craigs Crossing		14500	16100	15700	18400	19500
14-1	EW	4	Rte 4, 0.4 km east of Parksville By-pass		5800	5900	7400	8400	8200
14-4	NS	19	1.3 km north of French Creek Bridge, north of Parksville		14400	16200	16500	19900	18500
14-5	NS	19	0.2 km north of Seacroft Rd, north of Qualicum Beach		10100	10900	11200	12300	12400
14-6	NS	19	0.8 km north of Coburn Rd in Bowser		7300	7900	8000	8800	9300



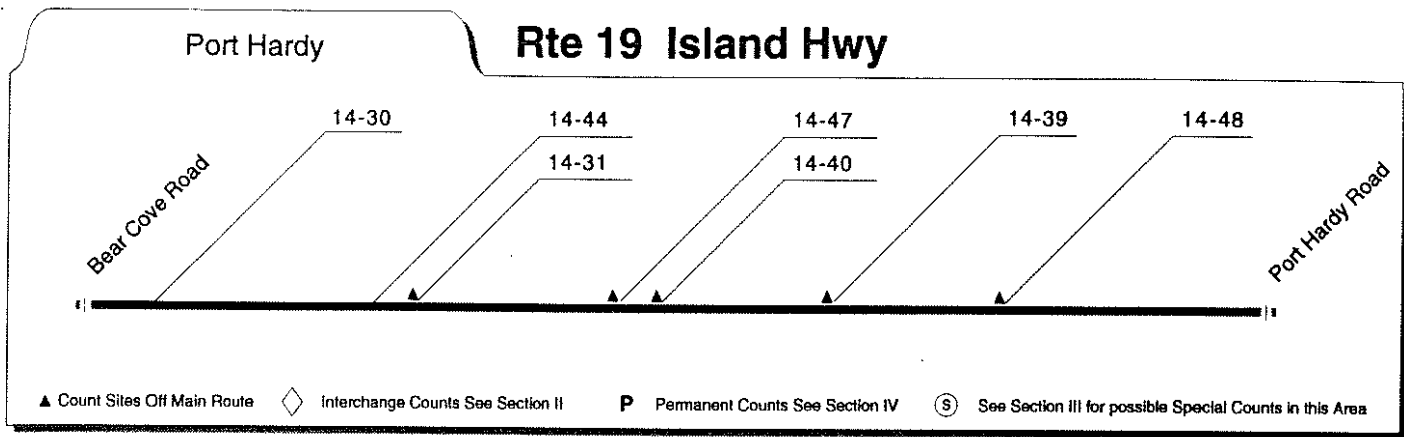
Stn	Dir	Rte	Location description	SADT:	1986	1987	1988	1989	1990
14-7	NS	19	0.6 km north of Garvin Rd, south of Union Bay		7000	7600	7900	<u>8300</u>	<u>9600</u>
14-8	NS	19	0.6 km south of Trent Creek Bridge, south of Royston		8300	9200	9300	11800	10600
14-9	EW		Royston-Cumberland Rd, 0.1 km west of Rte 19 at Royston		<u>1600</u>	<u>2000</u>	<u>1700</u>	<u>2000</u>	<u>2100</u>
14-10	NS	19	0.2 km north of Royston-Cumberland Rd		9900	11600	11000	14100	12500
14-11	EW		Cumberland Rd, 1.0 km west of Willemar Ave in Courtenay		4300	4400	4600	5700	5400
14-12	EW		Comox Rd, 1.3 km east of Rte 19 in Courtenay		12700	14500	14500	18900	15800
14-24	EW		Ryan Rd, 0.3 km east of Rte 19 in Courtenay		9000	10200	10800	15200	13600
14-13	NS	19	1.9 km north of Old Courtenay River Bridge (in front of cemetery)		12600	13700	14100	18400	15700
14-14	NS	19	0.8 km south of Merville Rd at Merville		8600	9600	9800	11300	11500
14-15	NS	19	0.8 km south of Oyster River Bridge, north of Black Creek		8200	8800	9100	9800	10600
14-16	NS	19	3.5 km south of First Ave in Campbell River		15100	16800	16700	20000	20500
14-17	NS	19	0.2 km south of Maple St in Campbell River		17100	19900	19700	21600	20500
14-21	EW	28	Rte 28 (Gold River Hwy), 1.0 km west of Rte 19 at Campbell River		3600	3800	4600	5200	4200
14-18	NS	19	0.1 km north of Campbell River Bridge		13400	15200	15600	16500	16200

Duncan Bay to Port Hardy

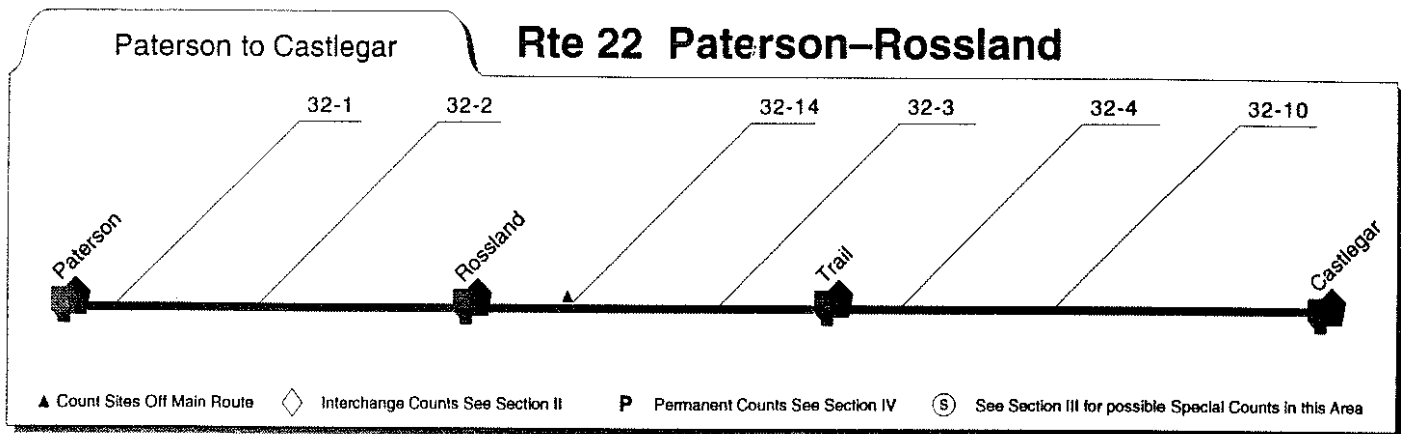
Rte 19 Island Hwy



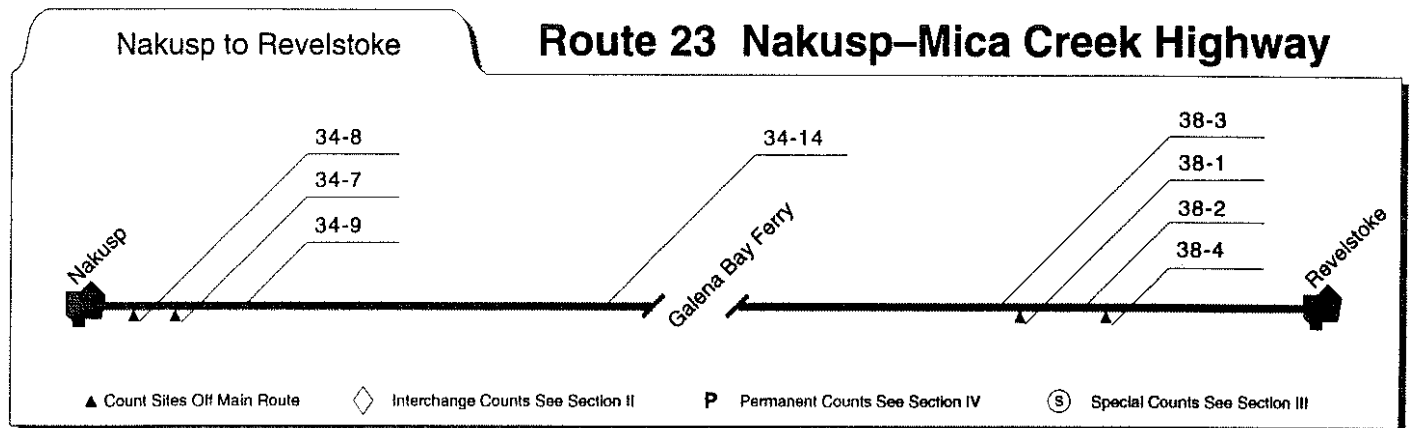
Stn	Dir	Rte	Location description	SADT:	1986	1987	1988	1989	1990
14-19	NS	19	0.8 km north of Elk Falls Mill entrance at Duncan Bay		<u>2600</u>	<u>3100</u>	3700	4000	<u>3800</u>
14-41	EW		Rock Bay Rd, 0.7 km north (east) of Rte 19		n/a	<u>80</u>	<u>110</u>	n/a	n/a
14-22	NS	19	1.1 km south of Amor de Cosmos Creek Bridge and 0.2 km north of Rock Bay Rd		<u>1800</u>	<u>2100</u>	2200	<u>3000</u>	n/a
14-32	NS	19	0.2 km south of Sayward Access Rd		<u>1900</u>	<u>2200</u>	2000	2500	n/a
14-42	EW		Sayward Access Rd, 0.1 km north (east) of Rte 19		<u>910</u>	<u>1300</u>	<u>1100</u>	<u>1300</u>	n/a
14-33	NS	19	0.4 km north of Sayward Access Rd		<u>1400</u>	<u>1500</u>	1300	1700	n/a
14-34	NS	19	0.2 km south of Woss Junction		<u>1400</u>	<u>1500</u>	1300	n/a	n/a
14-36	NS		Gold River-Woss Rd, 0.2 km south of Rte 19 at Woss Junction		<u>450</u>	<u>750</u>	<u>700</u>	n/a	n/a
14-35	NS	19	0.2 km north of Woss Junction		<u>1400</u>	<u>1500</u>	1300	n/a	n/a
14-49	EW		Zeballos Rd, 0.2 km south of Rte 19				<u>110</u>	n/a	n/a
14-28	NS	19	0.2 km south of Nimpkish-Beaver Cove Junction		<u>1200</u>	<u>1300</u>	<u>1400</u>	<u>1400</u>	n/a
14-43	EW		Beaver Cove Rd, 0.9 km east of Rte 19		<u>450</u>	<u>530</u>	<u>780</u>	<u>670</u>	n/a
14-37	NS	19	0.2 km south of Port McNeill Access Rd		<u>2200</u>	<u>2600</u>	<u>2700</u>	<u>3200</u>	n/a
14-38	EW		Port McNeill Access Rd, 0.2 km east of Rte 19		<u>2500</u>	<u>3500</u>	<u>2700</u>	<u>3300</u>	n/a
14-29	NS	19	0.2 km north of Port McNeill Access Rd		<u>1700</u>	<u>2100</u>	<u>1800</u>	<u>2200</u>	n/a
14-45	NS		Port Alice Rd, 0.2 km south of Rte 19		<u>680</u>	<u>810</u>	<u>630</u>	<u>690</u>	n/a
14-46	EW		Airport Rd, 0.1 km north (east) of Rte 19 at Port Hardy		<u>2600</u>	<u>3300</u>	<u>2400</u>	n/a	n/a



Stn	Dir	Rte	Location description	SADT:	1986	1987	1988	1989	1990
14-30	NS	19	0.2 km south of Bear Cove Rd		<u>3600</u>	<u>4500</u>	3700	4600	n/a
14-44	NS	19	Bear Cove Rd (Rte 19), 0.2 km north of Port Hardy Rd		<u>590</u>	n/a	740	n/a	n/a
14-31	NS		New Port Hardy Access Rd, just north of Bear Cove Rd		<u>3800</u>	<u>4300</u>	3900	4800	n/a
14-47	NS		Coal Harbour Rd, 1.0 km south of Port Hardy Rd		<u>1300</u>	<u>1500</u>	1500	n/a	n/a
14-40	NS		Old Port Hardy Access Rd (Hardy Bay Rd), 0.5 km north of Coal Harbour Rd		<u>2900</u>	<u>3200</u>	3000	3300	n/a
14-39	NS		New Port Hardy Access Rd, 0.5 km north of Coal Harbour Rd		<u>3300</u>	<u>4100</u>	3400	3800	n/a
14-48	EW		Holberg Rd, 0.1 km west of Port Hardy Rd		<u>450</u>	<u>550</u>	<u>440</u>	640	n/a



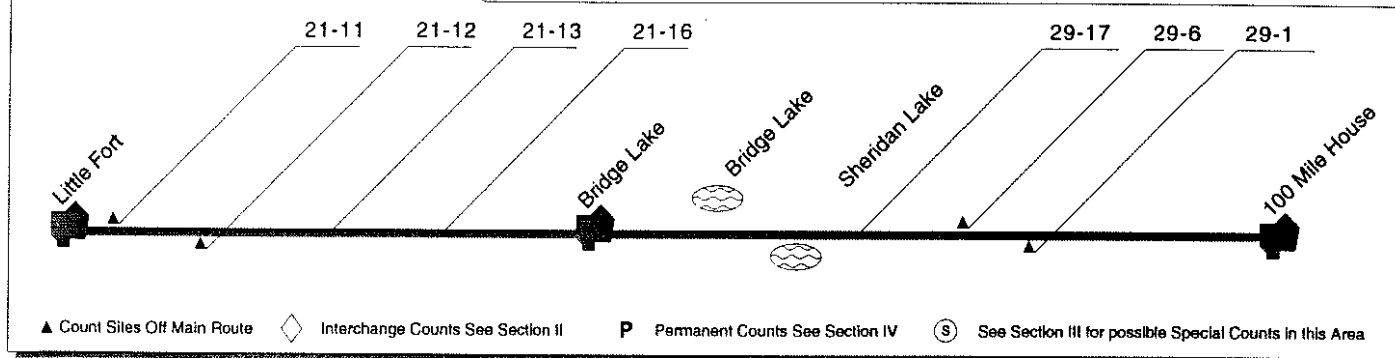
Stn	Dir	Rte	Location description	SADT:	1986	1987	1988	1989	1990
32-1	NS	22	3.4 km south of Rte 3B, south of Rosland		<u>940</u>	n/a	<u>760</u>	<u>880</u>	<u>1000</u>
32-2	NS	22	0.1 km south of Rte 3B at Rosland		<u>1800</u>	<u>1400</u>	<u>1100</u>	<u>1300</u>	<u>1350</u>
32-14	EW	3B	Rte 3B, 1.6 km west of Rte 22 at Rosland		<u>1500</u>	<u>1600</u>	<u>1400</u>	<u>1400</u>	<u>1450</u>
32-3	EW	3B/22	0.2 km west of Mountain View Cemetery between Rosland and Trail		<u>4600</u>	<u>6200</u>	<u>5500</u>	5100	5300
32-4	NS	22	2.5 km west of Tadanac Park at Hanna Creek		4900	5100	n/a	4300	4400
32-10	NS	22	7.2 km south of Rte 3 at Castlegar		7300	5300	4100	4100	4400



Stn	Dir	Rte	Location description	SADT:	1986	1987	1988	1989	1990
34-8	EW	6	Rte 6, 1.8 km towards Vernon from Broadway St in Nakusp		<u>1600</u>	n/a	<u>1400</u>	n/a	<u>1800</u>
34-7	EW	6	Rte 6, 1.8 km south of railway crossing in Nakusp		<u>1500</u>	n/a	<u>1800</u>	n/a	<u>2100</u>
34-9	NS	23	0.2 km north of highway maintenance yard in Nakusp		<u>2300</u>	n/a	<u>2200</u>	n/a	<u>1600</u>
34-14	NS	23	0.2 km south of Galena Bay ferry terminal		<u>630</u>	n/a	<u>770</u>	n/a	<u>700</u>
38-3	NS	23	8.0 km south of Rte 1 at Revelstoke		<u>890</u>	<u>870</u>	<u>900</u>	<u>980</u>	850
38-1	EW	1	Rte 1, at Columbia River Bridge, west of Revelstoke		10500	10000	11000	10800	10500
38-2	NS	23	3.2 km north of Rte 1 at Revelstoke		<u>1000</u>	<u>1000</u>	<u>1300</u>	<u>1300</u>	<u>1000</u>
38-4	EW	1	Rte 1, 4.0 km east of Rte 23 at Revelstoke		9100	7700	7600	8400	n/a

Little Fort to 100 Mile House

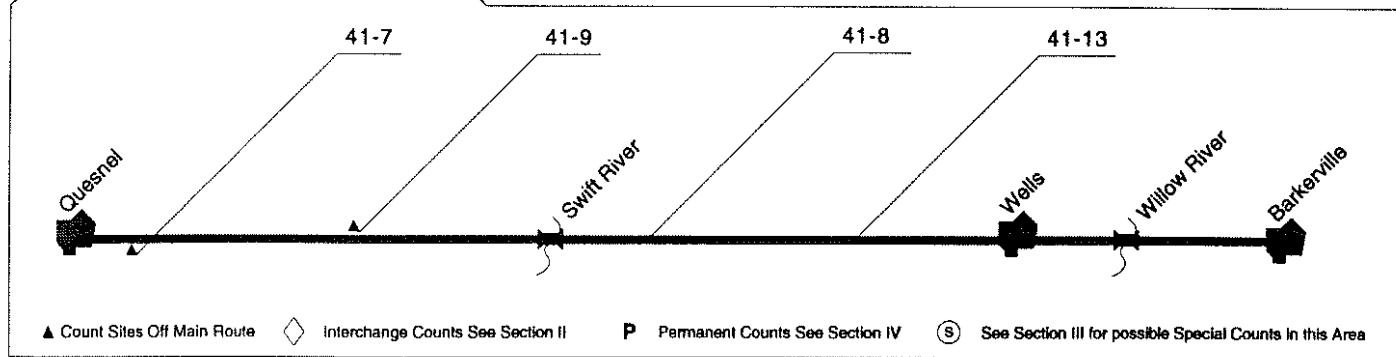
Rte 24 Little Fort-100 Mile House



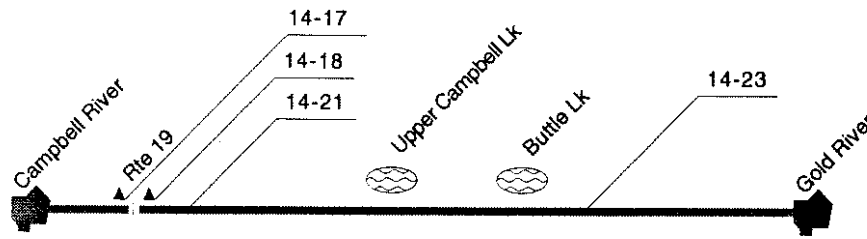
Stn	Dir	Rte	Location description	SADT:	1986	1987	1988	1989	1990
21-11	NS	5	Rte 5, 0.5 km south of Rte 24 at Little Fort		<u>3400</u>	n/a	n/a	4100	4100
21-12	NS	5	Rte 5, 0.3 km north of Rte 24 at Little Fort		<u>4000</u>	<u>3800</u>	<u>3900</u>	<u>4700</u>	3800
21-13	EW	24	0.6 km west of Rte 5 at Little Fort		<u>760</u>	<u>850</u>	n/a	<u>1100</u>	1000
21-16	EW	24	8.0 km west of Rte 5, west of Little Fort		<u>650</u>	<u>730</u>	<u>730</u>	<u>1000</u>	<u>900</u>
29-17	EW	24	0.3 km east of Rte 97 at 93 Mile		<u>1200</u>	<u>1100</u>	<u>1200</u>	<u>1700</u>	<u>1200</u>
29-6	NS	97	Rte 97, at 83 Mile Creek just south of Mile 83 Cafe		n/a	4200	4200	4700	n/a
29-1	NS	97	Rte 97, 0.8 km south of Canim Lake Rd, north of 100 Mile House		11000	10200	<u>10500</u>	10700	<u>13500</u>

Quesnel to Barkerville

Rte 26 Barkerville Hwy



Stn	Dir	Rte	Location description	SADT:	1986	1987	1988	1989	1990
41-7	NS	97	Rte 97, 0.5 km south of Rte 26, north of Quesnel		11100	11400	9900	10500	9900
41-9	NS	97	Rte 97, 0.2 km north of Rte 26, north of Quesnel		<u>5200</u>	5600	5800	6100	5700
41-8	EW	26	0.3 km east of Rte 97, north of Quesnel		<u>4300</u>	3600	4000	3600	n/a
41-13	EW	26	3.2 km west of Wingdam Mine		<u>750</u>	n/a	<u>1600</u>	<u>1300</u>	n/a

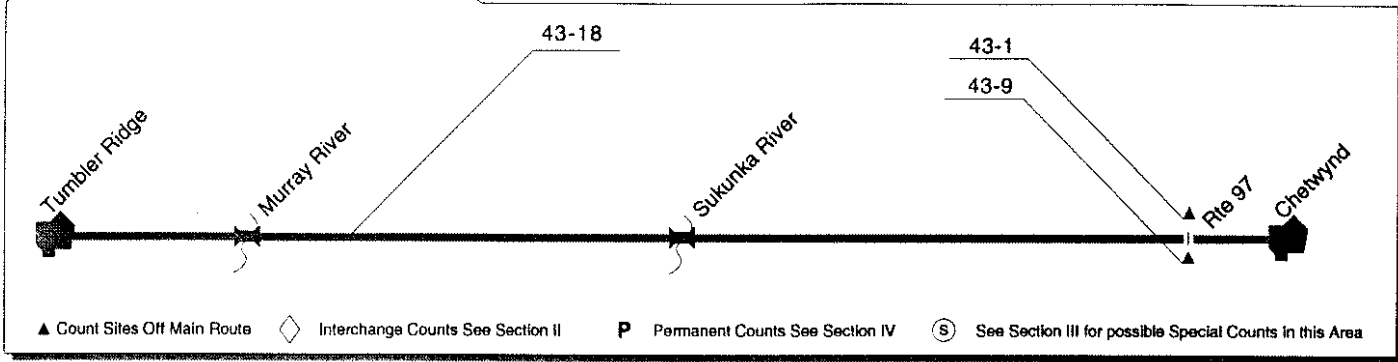


▲ Count Sites Off Main Route ◊ Interchange Counts See Section II P Permanent Counts See Section IV (S) See Section III for possible Special Counts in this Area

Stn	Dir	Rte	Location description	SADT:	1986	1987	1988	1989	1990
14-17	NS	19	Rte 19, 0.2 km south of Maple St in Campbell River		17100	19900	19700	21600	20500
14-18	NS	19	Rte 19, 0.1 km north of Campbell River Bridge		13400	15200	15600	16500	16200
14-21	EW	28	1.0 km west of Rte 19 at Campbell River		3600	3800	4600	5200	4200
14-23	EW	28	At the Buttle Lake Crossing		<u>780</u>	<u>910</u>	890	1200	900

Tumbler Ridge to Chetwynd

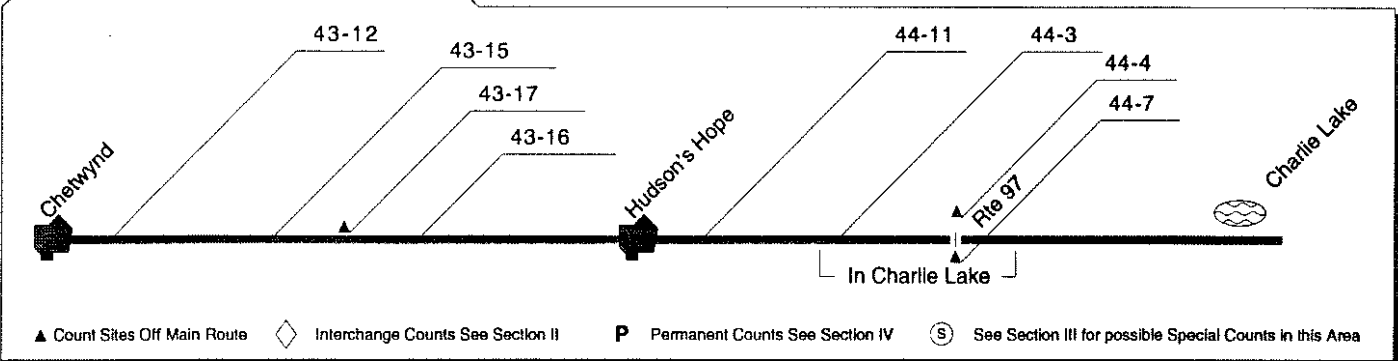
Rte 29 Don Philips Way




Stn	Dir	Rte	Location description	SADT:	1986	1987	1988	1989	1990
43-18	NS	29	At Dickebusch Creek Bridge, 17.4 km south of Rte 97 at Chetwynd		n/a	<u>820</u>	<u>760</u>	<u>860</u>	980
43-9	NS	97	Rte 97, 1.0 km south of Rte 29 at Chetwynd		3400	3400	3900	3200	n/a
43-1	NS	97	Rte 97, 1.2 km north of Kiskatinaw River Bridge, south of Dawson Creek		2000	2000	2300	<u>2100</u>	<u>2300</u>

Chetwynd to Charlie Lake

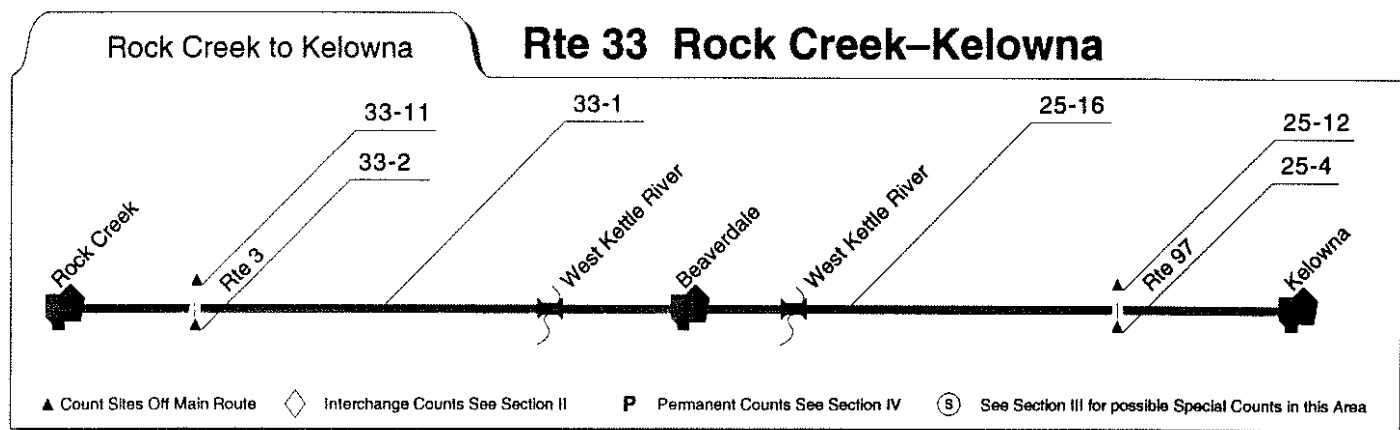
Rte 29 Hudson's Hope Hwy



Stn	Dir	Rte	Location description	SADT:	1986	1987	1988	1989	1990
43-12	NS	29	8.0 km north of Rte 97 at Chetwynd		<u>1000</u>	<u>1200</u>	<u>1300</u>	<u>1100</u>	<u>1300</u>
43-15	NS	29	2.0 km south of Post Office at Hudson's Hope		<u>810</u>	<u>1200</u>	<u>1100</u>	<u>870</u>	<u>1100</u>
43-17	EW		W.A.C. Bennett Dam Rd, 1.0 km west of Rte 29		<u>740</u>	<u>770</u>	n/a	<u>680</u>	<u>790</u>
43-16	NS	29	1.0 km north of Post Office at Hudson's Hope		<u>1100</u>	<u>1600</u>	<u>1100</u>	<u>870</u>	<u>1100</u>
44-11	NS	29	Approx 40 km east of Hudson's Hope and 40 km west of Fort Saint John				<u>860</u>	<u>690</u>	<u>900</u>
44-3	NS	29	0.5 km west of Rte 97 at Charlie Lake		<u>1300</u>	<u>1200</u>	<u>1500</u>	<u>1100</u>	1300
44-7	NS	97	Rte 97, 0.5 km south of Rte 29 at Charlie Lake		5100	4400	4200	3700	4600
44-4	NS	97	Rte 97, 0.5 km north of Rte 29 at Charlie Lake		2500	2400	2300	2300	<u>2500</u>

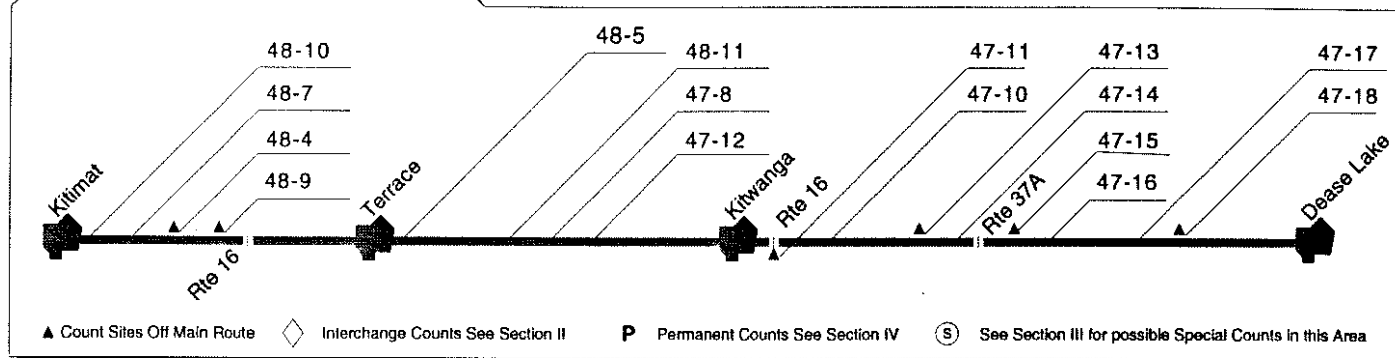


Stn	Dir	Rte	Location description	SADT:	1986	1987	1988	1989	1990
31-7	EW	3A	Rte 3A, 0.8 km west of Rte 31 at Balfour		<u>2800</u>	n/a	2400	2800	2900
31-8	NS	31	1.2 km north of Rte 3A at Balfour		1700	n/a	1700	1900	1800
34-10	NS	31	1.0 km south of Kaslo River Bridge in Kaslo		<u>1500</u>	n/a	1600	n/a	<u>1900</u>
34-11	EW	31A	Rte 31A, 0.8 km south of Rte 31 in Kaslo		<u>430</u>	n/a	520	n/a	<u>800</u>
34-12	NS	31	1.2 km north of Rte 31A in Kaslo		<u>950</u>	n/a	940	n/a	<u>850</u>



Stn	Dir	Rte	Location description	SADT:	1986	1987	1988	1989	1990
33-11	EW	3	Rte 3, 0.6 km west of Rte 33 at Rock Creek		1900	1800	2400	2500	<u>2700</u>
33-2	EW	3	Rte 3, 1.4 km east of Rte 33 at Rock Creek		3100	3200	3700	3900	3900
33-1	NS	33	1.8 km north of Rte 3 at Rock Creek		<u>1400</u>	<u>1600</u>	<u>1900</u>	<u>2000</u>	<u>1900</u>
25-16	NS	33	1.6 km south of junction with Rutland-Belgo Rd in Kelowna		6000	7500	6800	7000	<u>8200</u>
25-12	NS	97	Rte 97, 0.6 km south of Spall St in Kelowna		37600	40600	36800	44000	47400
25-4	NS	97	Rte 97, 0.3 km south of Sexsmith-Old Vernon-Rutland Rd junction at Reid's Corner		18200	21500	19600	21800	24500

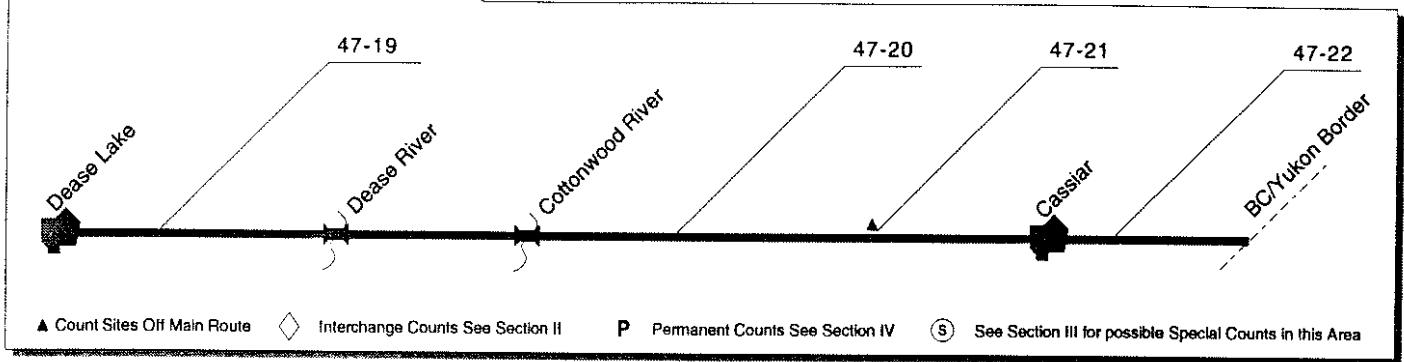
Rte 37 Kitimat–Cassiar Hwy



Stn	Dir	Rte	Location description	SADT:	1986	1987	1988	1989	1990
48-10	NS	37	At Kitimat River Bridge, north of Kitimat		<u>2100</u>	1900	2600	2500	2400
48-7	NS	37	0.3 km south of Rte 16/37 in Terrace		<u>4100</u>	4300	6000	5800	5500
48-4	EW		On west end of Old Skeena River Bridge in Terrace		<u>5300</u>	6600	7300	<u>7600</u>	<u>7300</u>
48-9	EW	16	Rte 16, 0.2 km west of Rte 37 in Terrace		8300	8800	11900	11200	11700
48-5	EW	16/37	0.2 km east of Rte 37 in Terrace		<u>9900</u>	11400	13100	13300	13500
48-11	EW	16/37	On Kleanza (Gold) Creek Bridge, west of Kleanza Creek Provincial Park		<u>2800</u>	<u>3200</u>	2700	2600	2500
47-8	EW	16/37	On Coyote Creek Bridge, west of Cedarvale Rd		<u>1500</u>	<u>2200</u>	<u>2600</u>	<u>2900</u>	<u>2800</u>
47-12	EW	16/37	0.3 km west of Rte 37, near Kitwanga		1800	1900	2700	2400	2200
47-11	EW	16	Rte 16, 0.3 km east of Rte 37, near Kitwanga		1500	2100	2200	2200	2000
47-10	NS	37	At Skeena River Bridge at Kitwanga		<u>1700</u>	<u>2100</u>	<u>2400</u>	<u>3800</u>	<u>3800</u>
47-13	NS		Nass River Rd, 0.1 km south of the entrance to Rte 37		n/a	<u>110</u>	n/a	n/a	<u>80</u>
47-14	NS	37	16 km south of Meziadin Junction		<u>700</u>	<u>890</u>	n/a	<u>1500</u>	<u>1200</u>
47-15	EW	37A	Stewart-Meziadin Hwy, 18 km west of Meziadin Junction		<u>1100</u>	<u>1200</u>	n/a	<u>2100</u>	<u>1300</u>
47-16	NS	37	1.0 km north of Meziadin Junction		n/a	<u>990</u>	n/a	<u>1000</u>	<u>750</u>
47-17	NS	37	0.5 km south of Dease Lake Junction		n/a	<u>530</u>	n/a	<u>870</u>	<u>600</u>
47-18	EW		Telegraph Creek Rd, 0.5 km west of Rte 37		n/a	<u>600</u>	n/a	<u>880</u>	<u>600</u>

Dease Lake to Cassiar

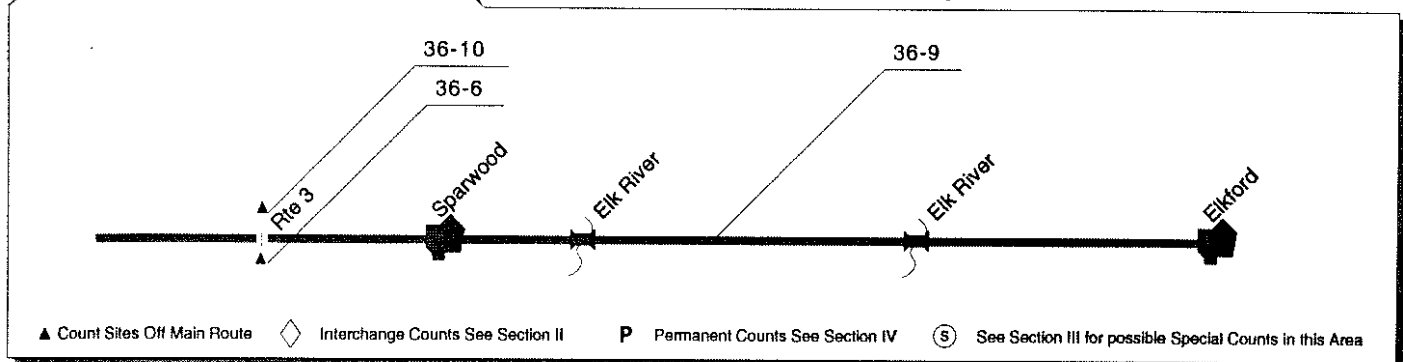
Rte 37 Cassiar Hwy



Stn	Dir	Rte	Location description	SADT:	1986	1987	1988	1989	1990
47-19	NS	37	2.0 km north of Dease Lake Junction		n/a	<u>610</u>	n/a	<u>650</u>	<u>650</u>
47-20	NS	37	2.0 km south of Cassiar Junction		n/a	<u>640</u>	n/a	<u>510</u>	<u>610</u>
47-21	EW		Cassiar Rd, 0.2 km west of Cassiar Junction		n/a	<u>420</u>	n/a	<u>430</u>	<u>420</u>
47-22	NS	37	0.1 km north of Cassiar Junction		n/a	<u>440</u>	n/a	<u>480</u>	<u>500</u>

Sparwood to Elkford

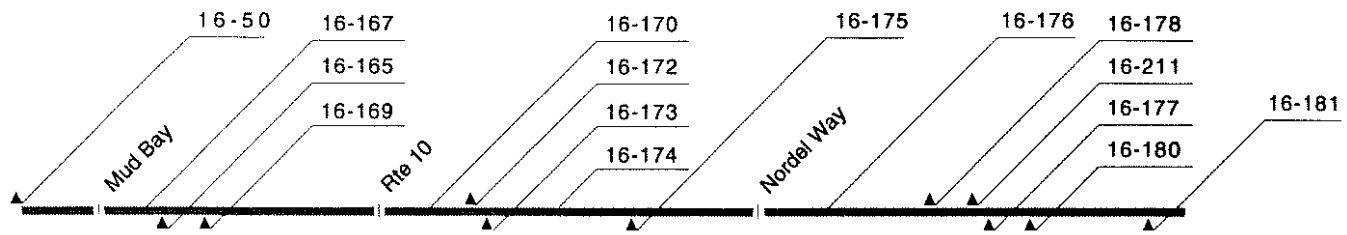
Rte 43 Elk Valley Hwy



Stn	Dir	Rte	Location description	SADT:	1986	1987	1988	1989	1990
36-10	EW	3	Rte 3, 3.0 km west of Douglas Fir Rd, west of Sparwood		4100	<u>4500</u>	4300	4300	4600
36-9	NS	43	Elk Valley Hwy, 0.2 km north of Elk River Bridge, north of Sparwood		<u>3800</u>	<u>3800</u>	4100	3800	4700
36-6	EW	3	Rte 3, 1.0 km west of BC-Alberta border in Crowsnest Pass		3300	3600	3600	3500	3600

Mud Bay to Nordel Way

Rte 91 Annacis Hwy

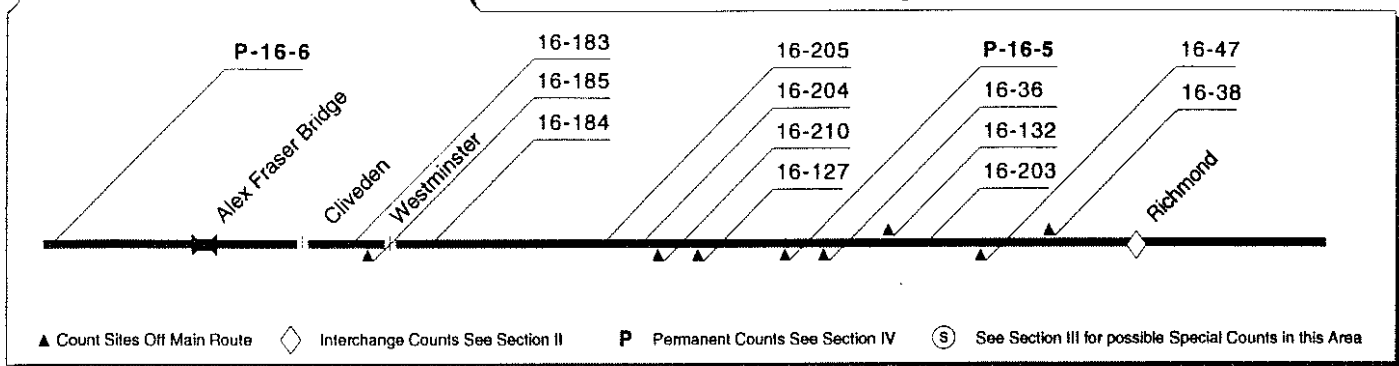


▲ Count Sites Off Main Route ◇ Interchange Counts See Section II P Permanent Counts See Section IV Ⓢ See Section III for possible Special Counts in this Area

Stn	Dir	Rte	Location description	SADT:	1986	1987	1988	1989	1990
16-50	EW	99	Rte 99, 0.3 km east of Matthews Rd Interchange in Delta		27400	25400	29500	31100	31000
16-167	NS	91	0.3 km north of Mud Bay Interchange at Rte 99			11900	14900	17400	17700
16-165	EW	99	Rte 99, just east of Rte 91 in Delta			29600	34600	37900	38500
16-169	EW	10	Rte 10, 0.2 km west of Rte 91 in Delta			14300	15900	15600	17200
16-170	NS	91	0.2 km south of 64 Ave Connector in Delta			13100	15300	20500	21000
16-172	EW		64 Ave, 0.1 km west of Rte 91 Interchange			4800	4800	5100	3900
16-173	EW		64 Ave, 0.1 km east of Rte 91 Interchange			8300	n/a	n/a	8400
16-174	NS	91	0.3 km south of 72 Ave Connector			18100	21400	28400	30000
16-175	EW		72 Ave, 0.3 km east of Rte 91			13700	15200	17300	n/a
16-176	NS	91	0.2 km north of 72 Ave Connector			28400	32300	42000	45000
16-178	EW		Nordel Way, 0.2 km west of Nordel Weigh Scale in Delta			10400	10300	11600	12300
16-211	EW		River Rd, 0.1 km west of Nordel Way in Delta		11100	14900	14900	15200	15000
16-177	EW		Nordel Way, just east of the Rte 91 northbound ramp to Nordel Way westbound					16900	n/a
16-180	EW		Nordel Way, 0.3 km east of 84 Ave Connector			11800	14300	15700	17500
16-181	EW		84 Ave Connector, 0.1 km east of Nordel Way			9900	10300	10300	10300

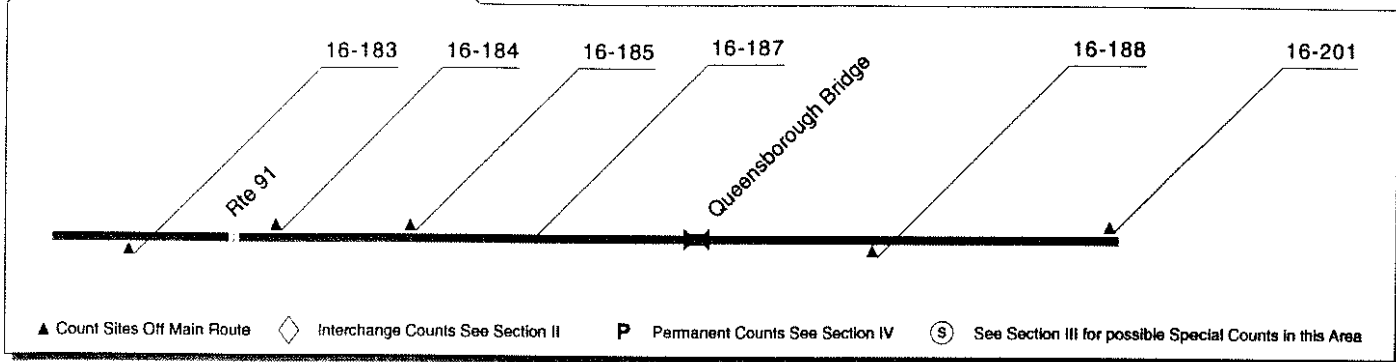
Nordel Way to Richmond

Rte 91 Annacis Hwy

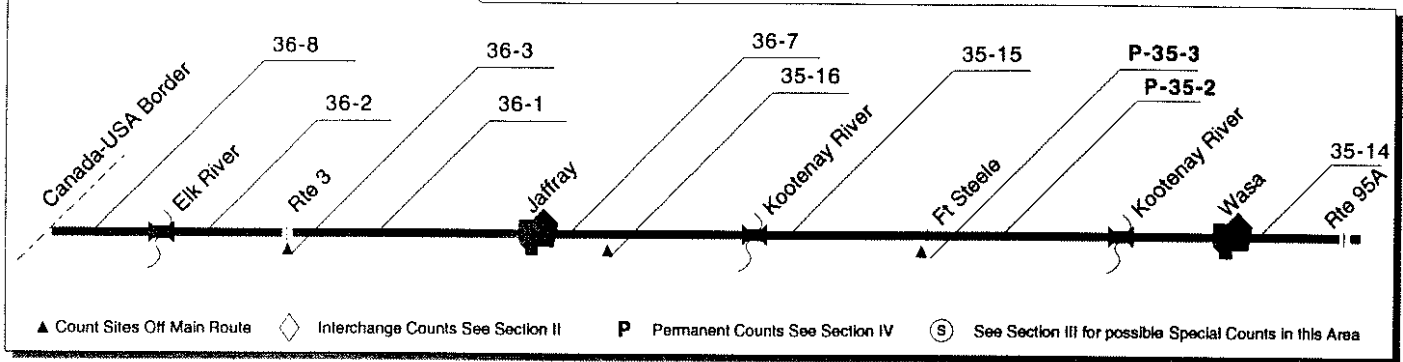


Stn	Dir	Rte	Location description	SADT:	1986	1987	1988	1989	1990
P-16-6	NS	91	At the south end of the Alex Fraser Bridge in Delta			41897	48815	60102	68996
16-183	NS	91	0.2 km north of the Cliveden Interchange in Delta			43700	51300	66700	<u>66500</u>
16-185	NS	91A	Rte 91A, 0.8 km north of the Westminster Interchange			38100	38500	40200	<u>41200</u>
16-184	EW	91	0.3 km west of the Westminster Interchange			22100	27000	43800	53700
16-205	EW	91	0.5 km east of No. 6 Rd in Richmond					40300	49100
16-204	EW	91	0.5 km west of Knight St at Jacombs Rd in Richmond					37900	51700
16-210	NS		Knight St, just south of Cambie Rd					51400	58000
16-127	NS		Knight St, at the Rte 91 overpass		33000	n/a	32800	24000	20500
P-16-5	NS		On south approach of Knight St Bridge in Richmond		67331	69619	70511	75556	78029
16-36	NS		No. 5 Rd, north of Rte 91 ramps in Richmond		11600	n/a	n/a	9200	8700
16-132	NS		No. 5 Rd, 0.1 km north of Westminster Hwy in Richmond		25600	n/a	n/a	13000	8700
16-203	EW	91	At the east end of the Rte 99 overpass in Richmond					22700	31400
16-47	NS	99	Rte 99, 0.2 km north of the Richmond Interchange (Rte 99/Rte 91)		44600	n/a	n/a	46500	53700
16-38	NS	99	Rte 99, 0.2 km south of Westminster Hwy in Richmond		67000	n/a	64500	67800	72500

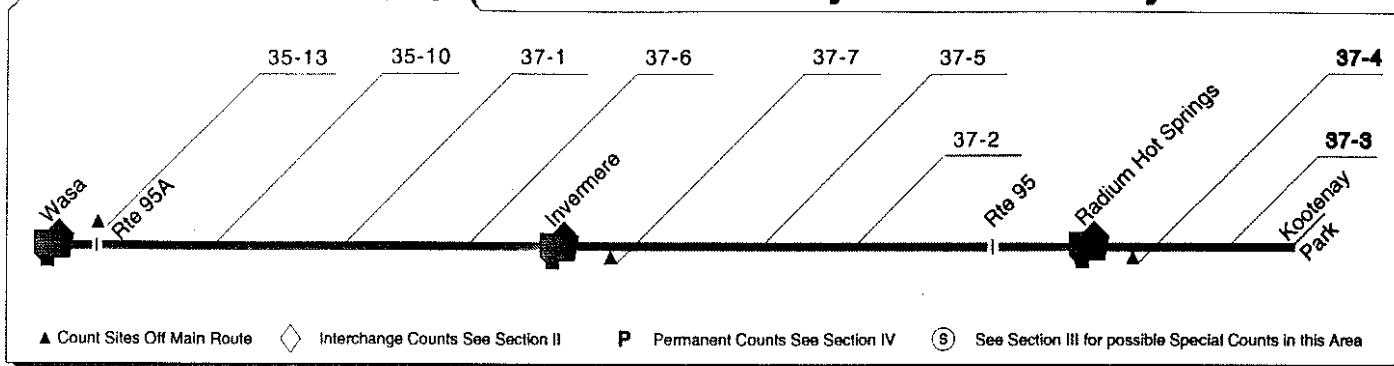
Rte 91A Queensborough Connector



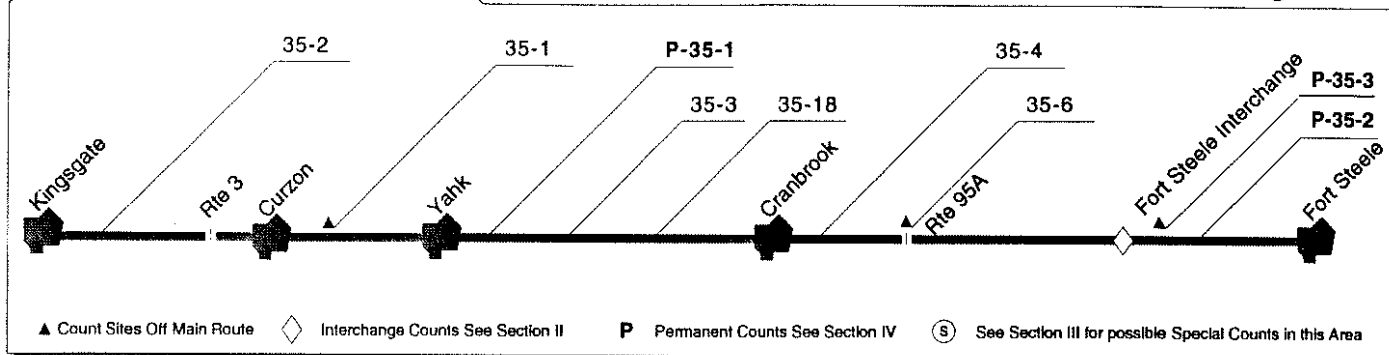
Stn	Dir	Rte	Location description	SADT:	1986	1987	1988	1989	1990
16-183	NS	91	Rte 91, 0.2 km north of Cliveden Interchange in Delta			43700	51300	66700	<u>66500</u>
16-184	EW	91	Rte 91, 0.3 km west of Westminster Interchange			22100	27000	43800	53700
16-185	NS	91A	0.8 km north of Westminster Interchange			38100	38500	40200	<u>41200</u>
16-187	NS	91A	At the south end of Queensborough Bridge	<u>34500</u>	44200	49300	54100		n/a
16-188	NS		Queensborough Industrial Loop Rd at Annacis Swing Bridge			<u>4700</u>	<u>4200</u>	<u>4800</u>	<u>5100</u>
16-201	EW		Marine Way, 0.5 km west of Queensborough Bridge			32700	35800	<u>37400</u>	36500



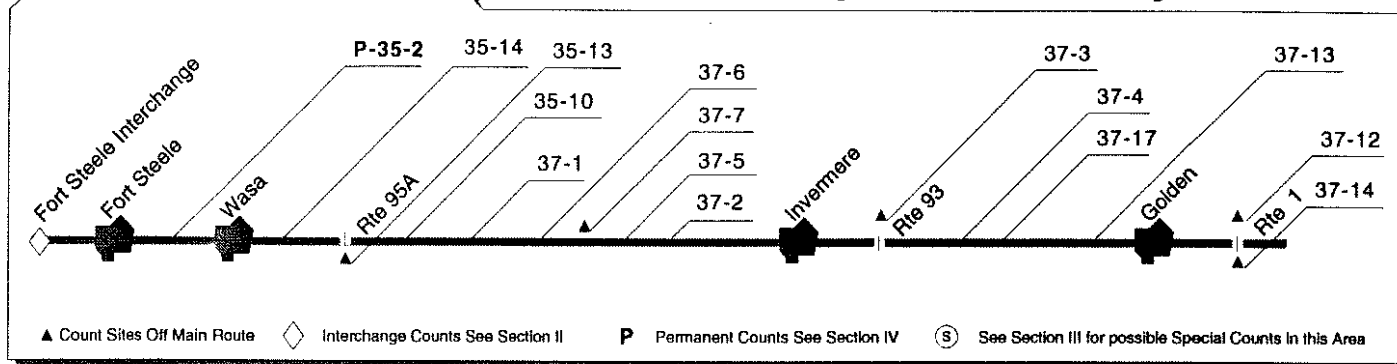
Stn	Dir	Rte	Location description	SADT:	1986	1987	1988	1989	1990
36-8	NS	93	1.1 km north of Canada-USA border at Roosville		<u>970</u>	n/a	<u>1200</u>	<u>1400</u>	<u>1300</u>
36-2	NS	93	0.3 km south of Rte 3 at Elko		<u>1300</u>	<u>1200</u>	<u>1600</u>	<u>1700</u>	<u>1400</u>
36-3	EW	3	Rte 3, 0.2 km east of Rte 93 at Elko		3800	3800	4100	4300	4400
36-1	EW	3/93	0.2 km west of Rte 3 at Elko		3900	4000	4300	4400	4400
36-7	EW	3/93	2.8 km east of access to Wardner		4000	4000	4400	4300	4400
35-16	NS		Fort Steele-Bull River Rd, 0.2 km north of Rte 3/93, east of Wardner		n/a	<u>420</u>	<u>320</u>	<u>430</u>	<u>400</u>
35-15	EW	3/93	0.2 km west of access to Wardner		3800	3800	4400	4100	4200
P-35-3	EW	3/93	At the Fort Steele Interchange (formerly Station 35-7)		4300	4200	4800	4800	4324
P-35-2	NS	93/95	At the Fort Steele Interchange (formerly Station 35-11)		4000	3900	4000	4600	4036
35-14	NS	93/95	0.6 km south of Rte 95A, north of Wasa		3800	3300	3500	3800	3200



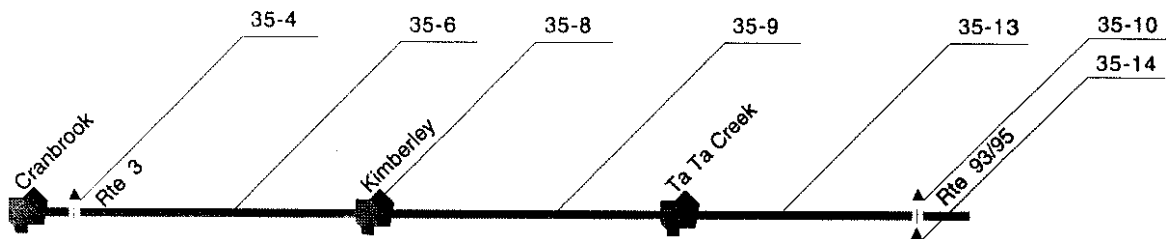
Stn	Dir	Rte	Location description	SADT:	1986	1987	1988	1989	1990
35-13	NS	95A	Rte 95A, 0.3 km south of Rte 93/95, north of Wasa		<u>1700</u>	<u>1600</u>	<u>1600</u>	<u>2500</u>	1650
35-10	NS	93/95	0.3 km north of Rte 93/95 and Rte 95A junction, north of Wasa		4000	n/a	3600	4200	3700
37-1	NS	93/95	0.2 km south of Invermere Westside Rd, north of Dutch Creek		3400	n/a	3600	3700	3900
37-6	NS	93/95	0.6 km south of Invermere-Athalmer Rd		6900	n/a	<u>7700</u>	<u>8800</u>	7100
37-7	EW		Invermere-Athalmer Rd, 0.3 km west of Rte 93/95		6200	n/a	6900	7800	7000
37-5	NS	93/95	0.6 km north of Invermere-Athalmer Rd		6100	n/a	6300	7200	6300
37-2	NS	93/95	1.6 km south of Rte 95 at Radium Hot Springs		6100	n/a	6400	7300	6300
37-4	NS	95	Rte 95, 1.6 km north of Rte 93 at Radium Hot Springs		<u>2200</u>	n/a	<u>2500</u>	<u>3200</u>	2300
37-3	NS	93	Just south of Kootenay National Park Gate at Radium Hot Springs		<u>5600</u>	n/a	<u>5800</u>	<u>6200</u>	5300



Stn	Dir	Rte	Location description	SADT:	1986	1987	1988	1989	1990
35-2	NS	95	0.2 km south of Rte 3 at Curzon		<u>1400</u>	n/a	<u>1900</u>	<u>2600</u>	<u>2300</u>
35-1	EW	3	Rte 3, 0.3 km west of Rte 95 at Curzon		3000	n/a	2900	<u>4100</u>	3000
P-35-1	EW	3/95	2.4 km east of Moyie River Bridge in Yahk		3672	3667	3855	4076	4120
35-3	EW	3/95	3.1 km east of Moyie Ave in Moyie		3900	n/a	4100	n/a	4500
35-18	EW	3/95	1.3 km west of Jim Smith Lake Rd, west of Cranbrook		<u>6500</u>	<u>6200</u>	<u>6400</u>	<u>7600</u>	6200
35-4	EW	3/95	0.6 km west of Rte 95A, east of Cranbrook		n/a	<u>11800</u>	<u>12900</u>	<u>13700</u>	n/a
35-6	NS	95A	Rte 95A, 2.9 km north of Rte 3/95, east of Cranbrook		6600	4300	<u>5400</u>	<u>5400</u>	5100
P-35-3	EW	3/93	Rte 3/93, at Fort Steele Interchange (formerly Station 35-7)		4300	4200	4800	4800	4324
P-35-2	NS	93/95	Rte 93/95, at Fort Steele Interchange (formerly Station 35-11)		4000	3900	4000	4600	4036

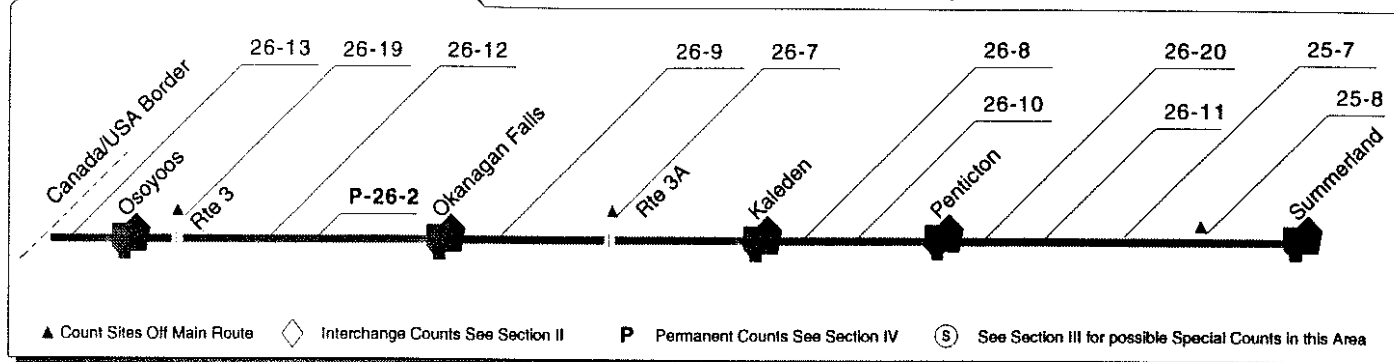


Stn	Dir	Rte	Location description	SADT:	1986	1987	1988	1989	1990
P-35-2	NS	93/95	At Fort Steele Interchange (formerly Station 35-11)		4000	3900	4000	4600	4036
35-14	NS	93/95	0.6 km south of Rte 95A, north of Wasa		3800	3300	3500	3800	3200
35-13	NS	95A	Rte 95A, 0.3 km south of Rte 93/95, north of Wasa		<u>1700</u>	<u>1600</u>	<u>1600</u>	<u>2500</u>	1650
35-10	NS	93/95	0.3 km north of Rte 95A, north of Wasa		4000	n/a	3600	4200	3700
37-1	NS	93/95	0.2 km south of Invermere Westside Rd, north of Dutch Creek		3400	n/a	3600	3700	3900
37-6	NS	93/95	0.6 km south of Invermere-Athalmer Rd		6900	n/a	<u>7700</u>	<u>8800</u>	7100
37-7	EW		Invermere-Athalmer Rd, 0.3 km west of Rte 93/95		6200	n/a	<u>6900</u>	7800	7000
37-5	NS	93/95	0.6 km north of Invermere-Athalmer Rd		6100	n/a	6300	7200	6300
37-2	NS	93/95	1.6 km south of Rte 93 at Radium Hot Springs		6100	n/a	6400	7300	6300
37-3	NS	93	Rte 93, just south of Kootenay National Park Gate at Radium Hot Springs		<u>5600</u>	n/a	<u>5800</u>	<u>6200</u>	5300
37-4	NS	95	1.6 km north of Rte 93 at Radium Hot Springs		<u>2200</u>	n/a	<u>2500</u>	<u>3200</u>	2300
37-17	NS	95	0.2 km south of Josef Rd, 1.8 km north of Spillimacheen		n/a	n/a	<u>1300</u>	<u>1600</u>	1250
37-13	NS	95	4.2 km south of Rte 1, south of Golden		3700	3800	3800	3900	3600
37-12	EW	1	Rte 1, 3.2 km west of Rte 95 at Golden		8600	<u>9300</u>	<u>10000</u>	8900	8900
37-14	EW	1	Rte 1, 1.9 km east of Rte 95 at Golden		7300	6800	6900	7800	7300

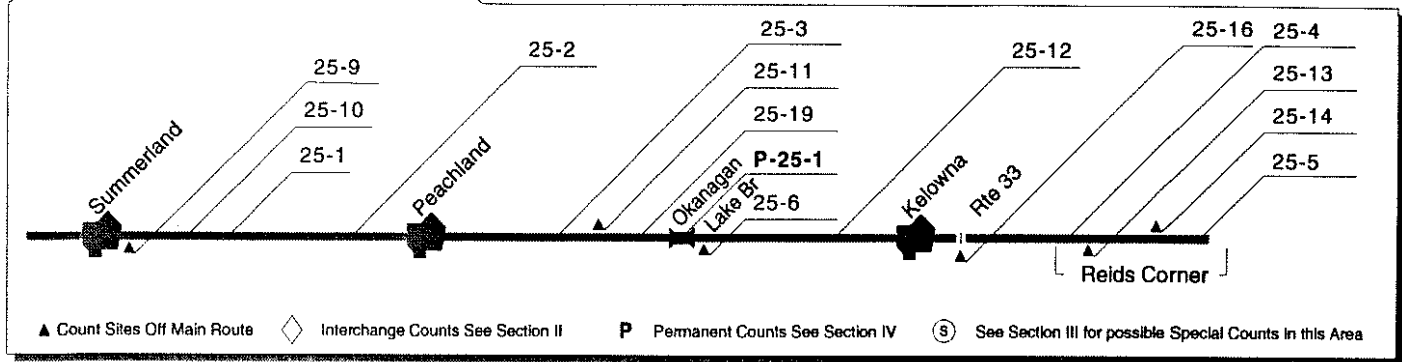


▲ Count Sites Off Main Route ◇ Interchange Counts See Section II P Permanent Counts See Section IV Ⓢ See Section III for possible Special Counts in this Area

Stn	Dir	Rte	Location description	SADT:	1986	1987	1988	1989	1990
35-4	EW		Rte 3/95, 0.6 km west of Rte 95A, east of Cranbrook		n/a	<u>11800</u>	<u>12900</u>	<u>13700</u>	n/a
35-6	NS 95A		2.9 km north of Rte 3/95, east of Cranbrook		6600	4300	<u>5400</u>	<u>5400</u>	5100
35-8	NS 95A		1.0 km north of 304th Ave in Kimberley		6100	<u>5100</u>	5700	<u>6100</u>	6100
35-9	NS 95A		0.2 km north of highways maintenance yard at Kimberley		<u>2900</u>	<u>2600</u>	2700	3000	2700
35-13	NS 95A		0.3 km south of Rte 93/95, north of Ta Ta Creek		<u>1700</u>	<u>1600</u>	<u>1600</u>	<u>2500</u>	1650
35-14	NS 93/95		Rte 93/95, 0.6 km south of Rte 95A, north of Wasa		3800	3300	3500	3800	3200
35-10	NS 93/95		Rte 93/95, 0.3 km north of Rte 95A, north of Wasa		4000	n/a	3600	4200	3700



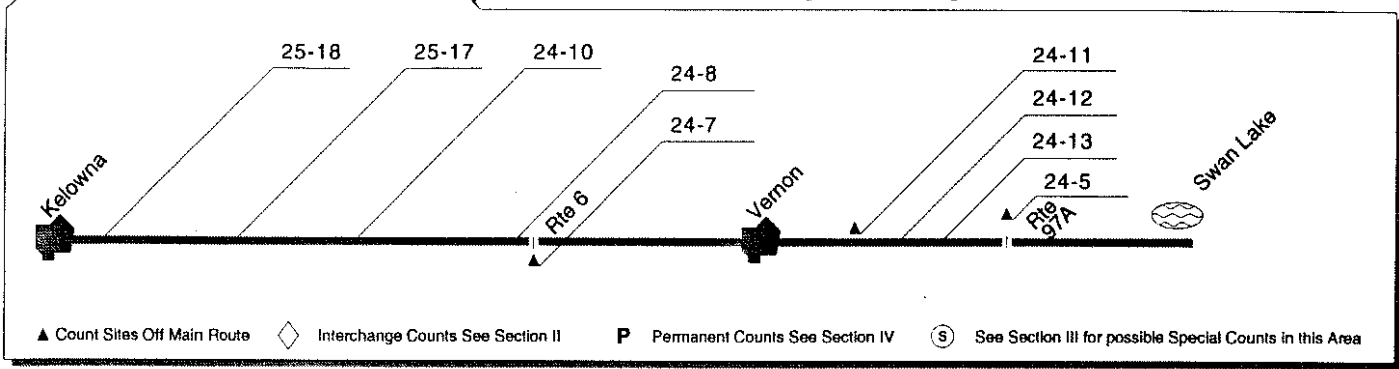
Stn	Dir	Rte	Location description	SADT:	1986	1987	1988	1989	1990
26-13	NS	97	0.2 km south of Rte 3, west of Osoyoos		3200	3700	4200	4300	4800
26-19	EW	3	Rte 3, 0.1 km west of Rte 3A/97, north of Osoyoos		3100	2500	3100	n/a	2900
26-12	EW	3A/97	0.3 km north of Rte 3, west of Osoyoos		6200	6700	7000	<u>8400</u>	<u>8000</u>
P-26-2	EW	3A/97	7.8 km south of Rte 97 at Kaleden Junction and south of Okanagan Falls		5024	5347	5635	6091	6253
26-9	EW	3A/97	0.5 km south of Rte 97 at Kaleden Junction		6600	7100	7100	7600	7900
26-7	EW	3A	Rte 3A, 0.3 km west of Rte 97 at Kaleden Junction		5500	5900	5500	5700	5500
26-8	NS	97	0.3 km north of Rte 3A at Kaleden Junction		11500	11700	11300	12200	13800
26-10	NS	97	1.1 km south of the railroad crossing, south of Penticton		12900	13300	n/a	13900	15400
26-20	NS	97	Channel Parkway, 0.5 km north of Skaha Lake Rd in Penticton		11900	11400	13600	13700	14900
26-11	NS	97	0.3 km north of Okanagan River Bridge, north of Penticton		13800	<u>14400</u>	<u>15400</u>	16300	<u>20800</u>
25-7	NS	97	0.3 km south of Lakeshore Dr at Summerland		13500	12700	14300	14800	n/a
25-8	NS		Rosedale Ave, just south of Pineo St, west of Rte 97 at Summerland		5300	5800	5400	6000	6000



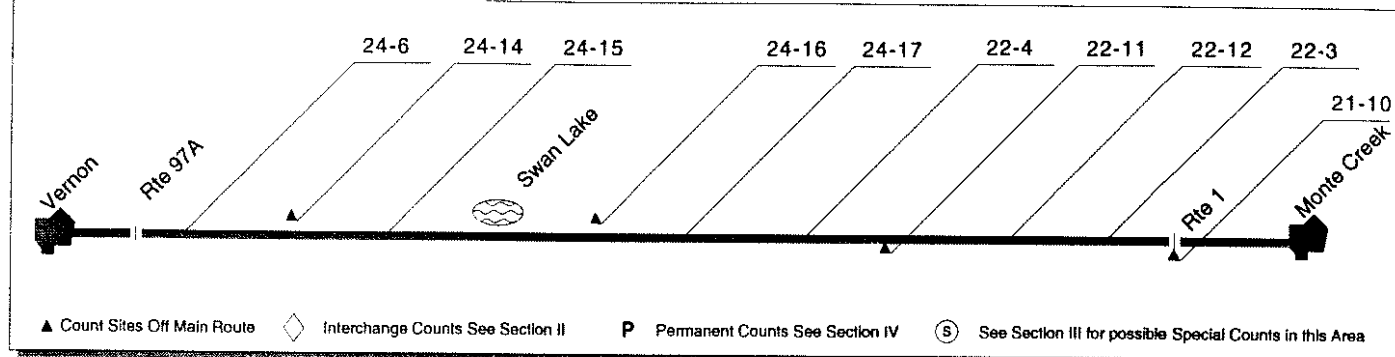
Stn	Dir	Rte	Location description	SADT:	1986	1987	1988	1989	1990
25-9	EW		Peach Orchard Rd, 0.2 km east of Rte 97 at Summerland		<u>1400</u>	<u>1500</u>	<u>1500</u>	<u>2100</u>	<u>2000</u>
25-10	NS	97	Between Peach Orchard Rd and Rosedale Ave at Summerland		9800	9500	8900	10100	n/a
25-1	NS	97	0.3 km north of Rosedale Ave at Summerland		10400	10300	10600	11800	n/a
25-2	NS	97	0.6 km south of Princeton Ave at Peachland		n/a	9300	9800	10800	11100
25-3	NS	97	0.2 km south of Westside Rd, north of Westbank		27500	31600	<u>31500</u>	37400	36600
25-11	NS		Westside Rd, 1.6 km north of Rte 97, north of Westbank		<u>2400</u>	<u>3800</u>	<u>4700</u>	n/a	<u>3700</u>
25-19	NS	97	0.3 km north of Westside Rd, south of Kelowna		29600	n/a	31300	n/a	34200
P-25-1	NS	97	On the Okanagan Lake Bridge		30712	32786	33968	36378	38189
25-6	NS		Lakeshore Dr, 0.6 km south of Bluebird Rd in Kelowna		7700	9000	8200	n/a	9500
25-12	NS	97	0.6 km south of Spall St in Kelowna		37600	40600	36800	44000	47400
25-16	NS	33	Rte 33, 1.6 km south of junction with Rutland-Belgo Rd in Kelowna		6000	7500	6800	7000	<u>8200</u>
25-4	NS	97	0.3 km south of Sexsmith-Old Vernon-Rutland Rd junction at Reids Corner		18200	21500	19600	21800	24500
25-13	NS		Rutland Rd, 0.3 km south of Rte 97 at Reids Corner		4700	5600	5400	5800	6100
25-14	EW		Old Vernon Rd, 0.2 km east of Rte 97 at Reids Corner		3800	4500	4300	4200	4500
25-5	NS	97	1.0 km north of Sexsmith-Old Vernon-Rutland Rd junction at Reids Corner		16000	18100	16900	19800	20600

Kelowna to Swan Lake

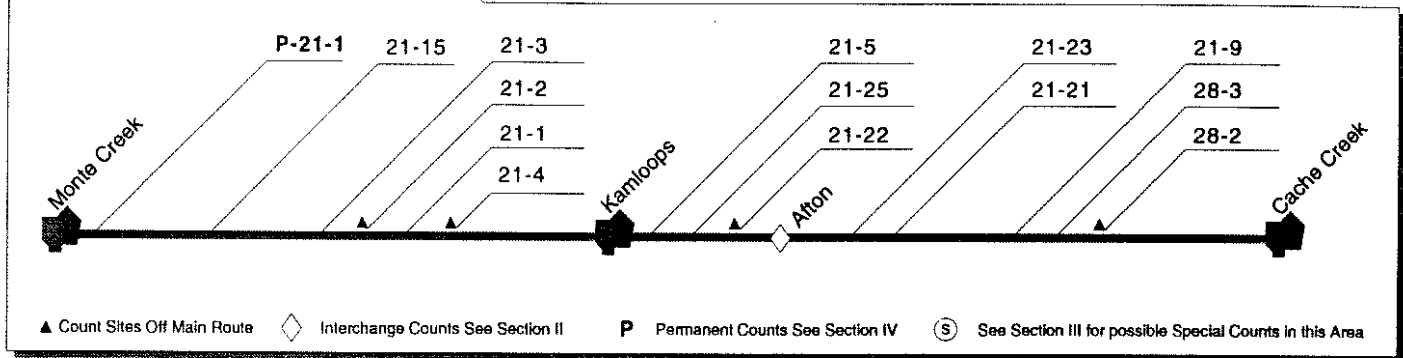
Rte 97 Okanagan Hwy



Stn	Dir	Rte	Location description	SADT:	1986	1987	1988	1989	1990
25-18	NS	97	0.6 km north of main Kelowna Airport Access Rd		13900	14600	14200	16900	17600
25-17	NS	97	Just south of Beaver Lake Rd in Winfield		14300	15000	14900	16200	18200
24-10	NS	97	0.3 km south of Oyama Rd at Oyama		11900	12100	12700	14100	n/a
24-8	NS	97	4.7 km south of Rte 6 at Vernon and 0.8 km south of Kickwillie Loop		<u>12300</u>	11900	12000	13300	13800
24-7	EW	6	Rte 6, 1.8 km east of Kalamalka Rd in Vernon		10900	11400	9700	10700	10500
24-11	NS		Old Kamloops Rd, 0.3 km north of 43rd Ave in Vernon		4100	4800	4400	5100	5000
24-12	NS	97	0.8 km north of 48th Ave in Vernon		18300	20400	20400	20600	20500
24-13	NS	97	0.2 km south of Rte 97A at Swan Lake		<u>16900</u>	18400	17800	18900	19500
24-5	NS	97A	Rte 97A, 0.5 km north of Rte 97 at Swan Lake		11800	13400	13100	n/a	13900



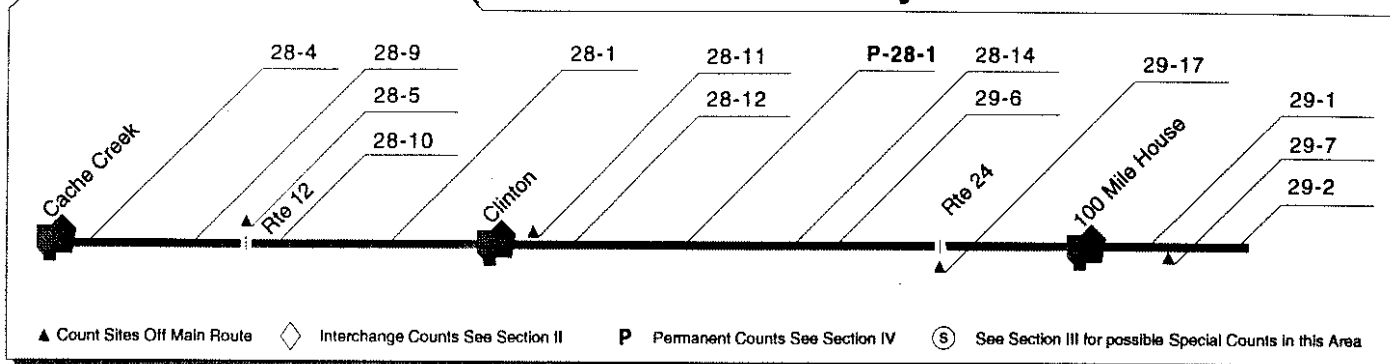
Stn	Dir	Rte	Location description	SADT:	1986	1987	1988	1989	1990
24-6	NS	97	0.2 km north of Rte 97A at Swan Lake and south of Old Kamloops Rd		5600	6100	6100	6400	6500
24-14	NS		Old Kamloops Rd, 0.6 km south of Rte 97		2800	3500	3700	3300	3400
24-15	NS	97	0.2 km north of Old Kamloops Rd		7600	8000	8500	8700	8900
24-16	NS		Westside Rd, 0.2 km south of Rte 97, north of Vernon		<u>2800</u>	2800	2700	3000	3000
24-17	NS	97	0.2 km north of Westside Rd, north of Vernon		4500	4800	5200	5300	n/a
22-4	NS	97	At Salmon River Bridge, south of Salmon River Rd		4300	4900	5100	5200	5200
22-11	NS		Salmon River Rd, 0.2 km north of Rte 97		<u>860</u>	<u>1200</u>	1100	1100	1150
22-12	NS	97	9 km north of Falkland Community Hall		4000	<u>4600</u>	4600	4600	4700
22-3	NS	97	3.2 km south of Rte 1 at Monte Creek		3900	4600	4300	<u>4900</u>	4700
21-10	EW	1	Rte 1, 0.3 km east of Rte 97 at Monte Creek		7400	7500	8700	8300	8300



Stn	Dir	Rte	Location description	SADT:	1986	1987	1988	1989	1990
P-21-1	EW	1/97	4.5 km west of Rte 97 at Monte Creek		11170	11927	12058	13073	13211
21-15	EW	1/97	1.5 km east of Pat Rd, east of Kamloops		<u>12600</u>	12800	n/a	14800	15100
21-3	EW	1/97	0.6 km east of Tanager Rd, east of Kamloops		19600	20300	18400	21500	25200
21-2	NS	5	Rte 5, 0.4 km north of Paul Lake Rd at Kamloops		10000	9900	9300	9400	9500
21-1	EW	1/5/97	0.3 km east of Rte 5A at Kamloops		n/a	n/a	21900	30500	25900
21-4	NS	5A	Rte 5A, 2.0 km south of Rte 1/5/97 at Kamloops		<u>10300</u>	<u>12500</u>	<u>3800</u>	3500	3400
21-5	EW	1/5/97	0.2 km west of Rte 5A at Kamloops		n/a	n/a	n/a	17600	17200
21-25	EW	1/5/97	0.8 km west of Copperhead Dr overpass at Kamloops				<u>17900</u>	n/a	13900
21-22	NS	5	Rte 5, 0.7 km south of Afton Interchange, west of Kamloops				<u>9100</u>	n/a	9400
21-23	EW	1/97	0.2 km west of Rte 5, west of Kamloops				<u>5600</u>	n/a	4900
21-21	NS		Lac Le Jeune Rd, 0.3 km south of Sugarloaf Rd, south of Rte 1/5/97		2300	2700	<u>840</u>	1800	1900
21-9	EW	1/97	1.1 km west of Savona Bridge		<u>6000</u>	6600	<u>6800</u>	4700	4300
28-3	EW	1/97	1.6 km east of Rte 1 at Cache Creek		7300	n/a	<u>6500</u>	4700	4200
28-2	NS	1	Rte 1, 0.2 km north of Ashcroft Rd (north junction) at Boston Flats		7300	7600	7900	8500	7000

Cache Creek to 100 Mile House

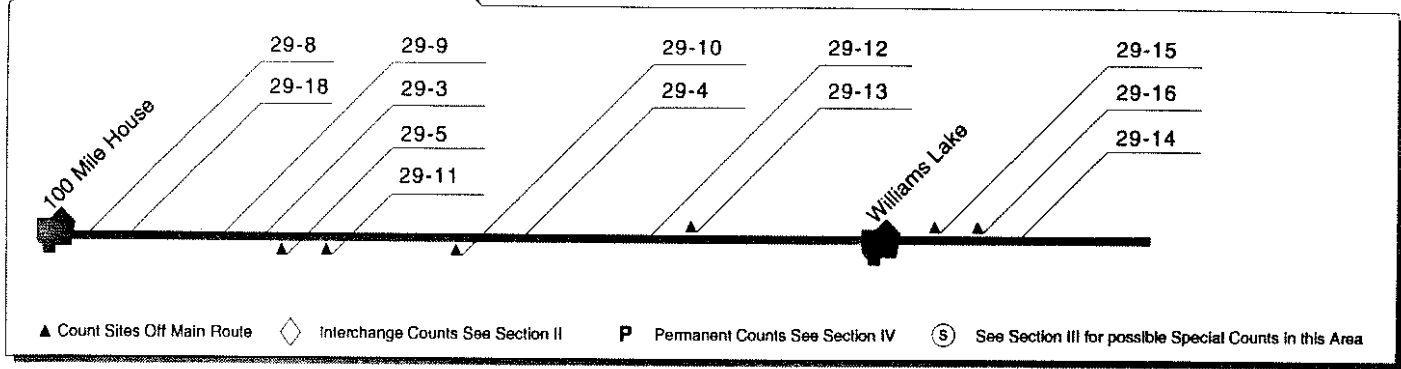
Rte 97 Cariboo Hwy



Stn	Dir	Rte	Location description	SADT:	1986	1987	1988	1989	1990
28-4	NS	97	1.6 km north of Rte 1 at Cache Creek		n/a	5700	6100	6000	5800
28-9	NS	97	0.1 km south of Rte 12, north of Cache Creek		<u>5400</u>	5200	5500	5500	n/a
28-5	EW	12	Rte 12, 0.2 km towards Lillooet from Rte 97, north of Cache Creek		<u>900</u>	<u>910</u>	<u>980</u>	<u>1200</u>	900
28-10	NS	97	0.2 km north of Rte 12, north of Cache Creek		4900	5100	4900	5000	5000
28-1	NS	97	0.8 km south of Pavilion-Clinton Rd at Clinton		4800	4500	4500	4600	<u>6300</u>
28-11	NS		Pavilion-Clinton Rd, 0.8 km west of Rte 97 at Clinton		<u>510</u>	<u>480</u>	<u>450</u>	<u>430</u>	<u>350</u>
28-12	NS	97	1.0 km north of Pavilion-Clinton Rd at Clinton		<u>6000</u>	n/a	4900	5200	5100
P-28-1	NS	97	At Mile 57 on Cariboo Hwy, 16.1 km north of Clinton		4251	4509	4334	4619	4653
28-14	NS	97	0.3 km north of Dog Creek Rd, north of Clinton		3900	4500	<u>5100</u>	4300	4300
29-6	NS	97	At 83 Mile Creek, just south of Mile 83 Cafe		n/a	4200	4200	4700	n/a
29-17	EW	24	Rte 24, 0.3 km east of Rte 97 at 93 Mile		<u>1200</u>	<u>1100</u>	<u>1200</u>	<u>1700</u>	<u>1200</u>
29-1	NS	97	0.8 km south of Canim Lake Rd, north of 100 Mile House		11000	10200	<u>10500</u>	10700	<u>13500</u>
29-7	EW		Canim Lake Rd, 0.8 km east of Rte 97, north of 100 Mile House		<u>2600</u>	<u>2300</u>	<u>2100</u>	<u>2900</u>	<u>2600</u>
29-2	NS	97	0.5 km north of Canim Lake Rd, north of 100 Mile House		9700	9700	8300	9600	9700

100 Mile House to Williams Lake

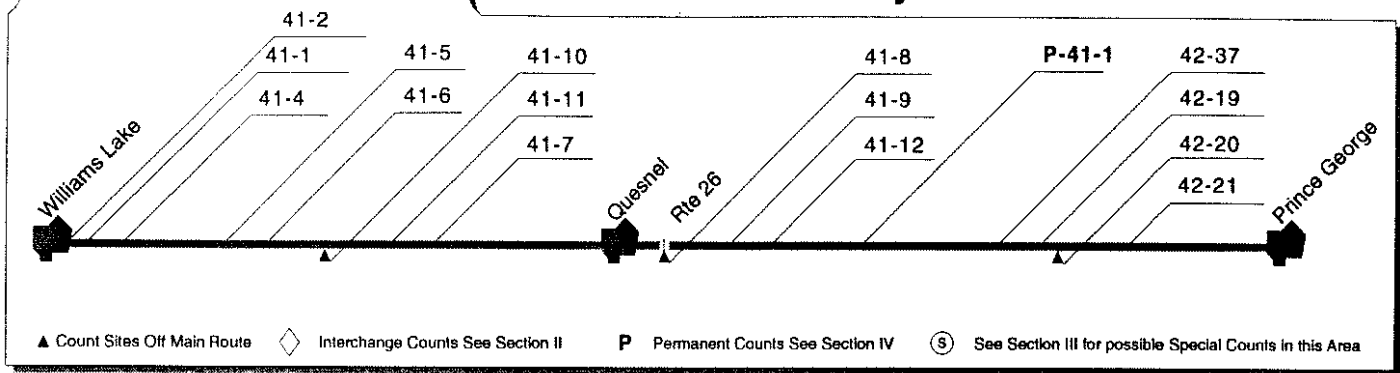
Rte 97 Cariboo Hwy



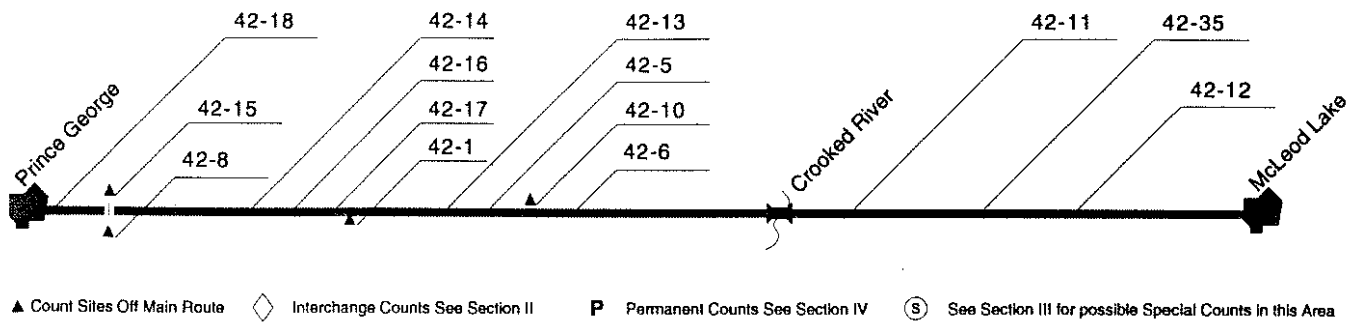
Stn	Dir	Rte	Location description	SADT:	1986	1987	1988	1989	1990
29-8	NS	97	At 111 Mile Creek south of Lac La Hache, just south of Spring Lake Rd		5000	4900	5100	6300	6200
29-18	NS	97	40 km south of 150 Mile House, north of Lac La Hache				<u>6400</u>	<u>7100</u>	<u>6700</u>
29-9	NS	97	6.8 km north of Wright Station Rd at 130 Mile Lake		4000	<u>4200</u>	<u>5500</u>	5400	5300
29-3	NS	97	0.2 km south of Horsefly-Mountain House Rd at 150 Mile House		6600	6100	6200	6800	7300
29-5	EW		Horsefly-Mountain House Rd, 1.0 km east of Rte 97 at 150 Mile House		<u>3000</u>	n/a	<u>2600</u>	<u>2800</u>	<u>2600</u>
29-11	EW		Horsefly Rd, 0.5 km east of Mountain House Rd		<u>2000</u>	<u>1700</u>	<u>1700</u>	n/a	<u>1750</u>
29-10	NS		Mountain House Rd, 0.6 km north of Horsefly Rd		<u>990</u>	<u>550</u>	<u>810</u>	n/a	<u>1000</u>
29-4	NS	97	0.3 km north of Horsefly-Mountain House Rd at 150 Mile House		7900	7000	7400	8200	8200
29-12	NS	97	1.6 km south of Oliver St at Williams Lake		11000	10400	10200	12200	12200
29-13	EW		Oliver St, 0.3 km west of Rte 97 at Williams Lake		n/a	n/a	15500	18500	18100
29-15	EW	20	Rte 20 at Fraser River Bridge, west of Williams Lake		1400	<u>1000</u>	<u>1900</u>	<u>1700</u>	<u>1750</u>
29-16	NS		Dog Creek Rd at Chimney Creek culvert, south of Williams Lake		<u>1400</u>	<u>1500</u>	<u>1500</u>	n/a	<u>1100</u>
29-14	NS	97	2.3 km north of Oliver St at Williams Lake		10400	9400	8400	10500	9300

Williams Lake to Prince George

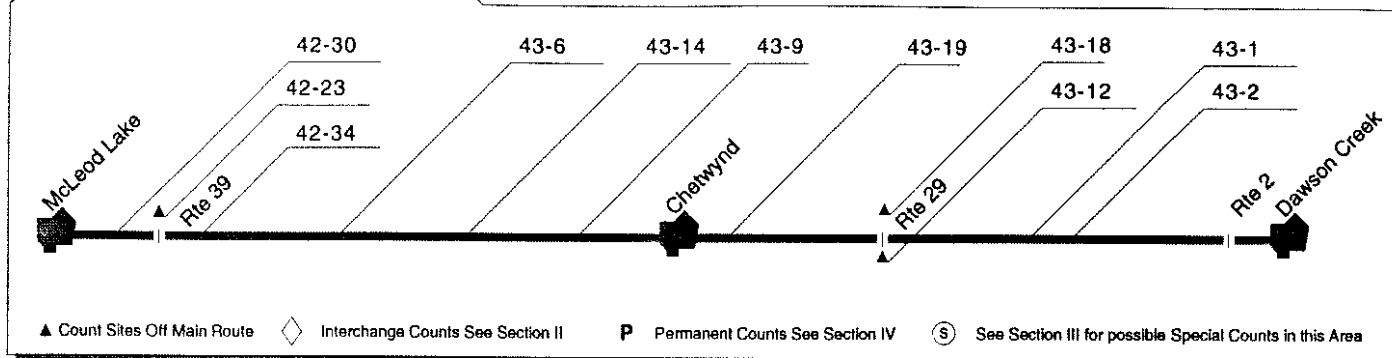
Rte 97 Cariboo Hwy



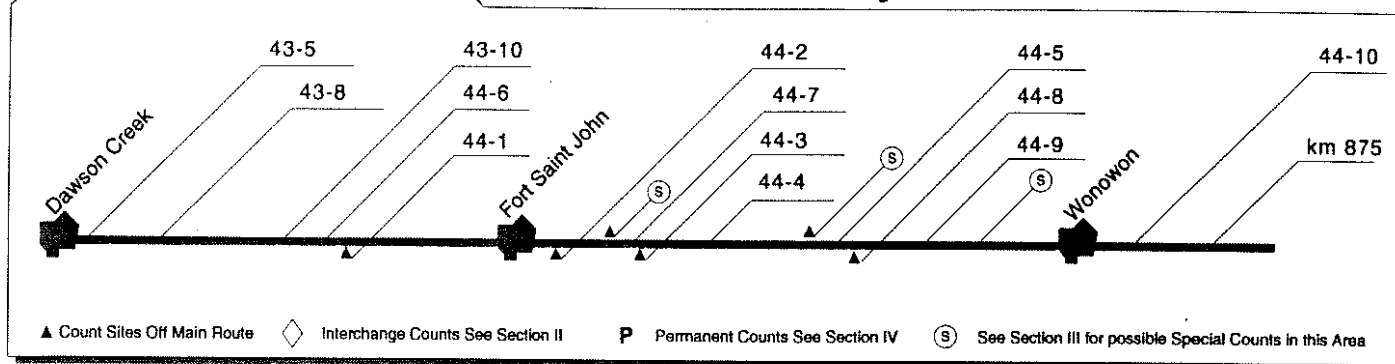
Stn	Dir	Rte	Location description	SADT:	1986	1987	1988	1989	1990
41-2	NS	97	1.4 km south of Mountain House Rd (north junction)		4200	4200	4100	5200	<u>6000</u>
41-1	NS	97	0.4 km north of Mountain House Rd (north junction)		4100	5000	<u>5800</u>	5200	4600
41-4	NS	97	1.4 km north of ferry crossing at Marguerite		3300	<u>3500</u>	4000	3800	4000
41-5	NS	97	1.3 km north of French Rd at Kersley		3800	4100	4500	4500	4200
41-6	NS	97	0.8 km south of Quesnel-Hydraulic Rd, south of Quesnel		16900	17800	13500	14100	13800
41-10	EW		Quesnel-Hydraulic Rd, 0.8 km east of Rte 97, south of Quesnel		<u>3100</u>	<u>2400</u>	<u>1900</u>	<u>1900</u>	<u>2200</u>
41-11	NS	97	At Quesnel River Bridge		21800	22800	17300	17500	<u>18400</u>
41-7	NS	97	0.5 km south of Rte 26, north of Quesnel		11100	11400	9900	10500	9900
41-8	EW	26	Rte 26, 0.3 km east of Rte 97, north of Quesnel		<u>4300</u>	3600	4000	3600	n/a
41-9	NS	97	0.2 km north of Rte 26, north of Quesnel		<u>5200</u>	5600	5800	6100	5700
41-12	NS	97	At Cottonwood River Bridge		3700	3900	4100	4500	4300
P-41-1	NS	97	5.5 km south of Stone Creek Bridge, (approx 40.2 km south of Prince George)		3863	3919	4085	4140	4099
42-37	NS	97	10.0 km south of Old Cariboo Hwy, south of Prince George				<u>5300</u>	5300	<u>5500</u>
42-19	NS	97	0.2 km south of Old Cariboo Hwy, 11.3 km south of Prince George		<u>7100</u>	<u>6700</u>	<u>7100</u>	<u>7400</u>	n/a
42-20	NS		Old Cariboo Hwy, 0.2 km north of Rte 97, 11.3 km south of Prince George		<u>1300</u>	<u>1700</u>	<u>1200</u>	<u>1200</u>	<u>1300</u>
42-21	NS	97	0.2 km south of Sintich Rd, 7.4 km south of Prince George		<u>8000</u>	<u>8100</u>	<u>7200</u>	6800	6900



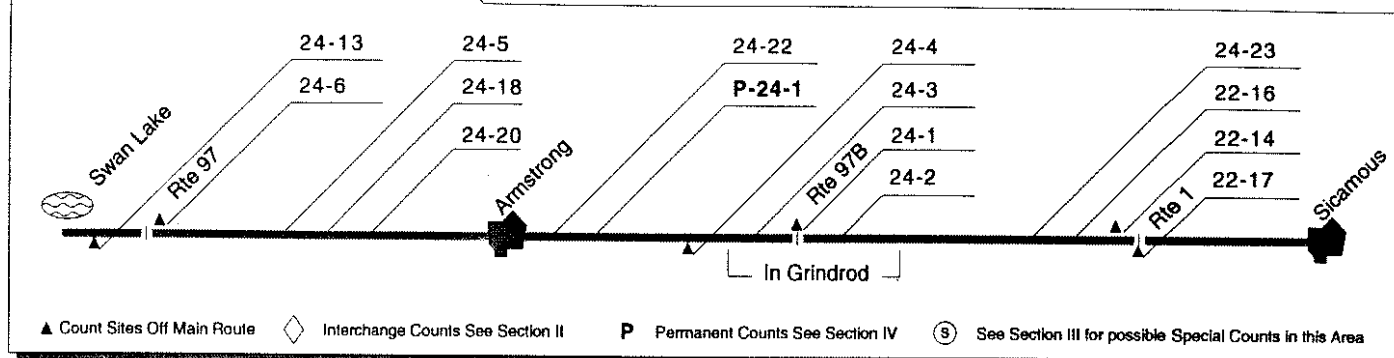
Stn	Dir	Rte	Location description	SADT:	1986	1987	1988	1989	1990
42-18	NS	97	At south end of Fraser River Bridge in Prince George		20600	19400	16200	<u>22100</u>	16900
42-8	EW	16	Rte 16, 0.2 km east of Rte 97 in Prince George		12900	11600	9900	10200	11800
42-15	EW	16	Rte 16, 0.5 km west of Rte 97 in Prince George		20000	17800	18600	17400	17100
42-14	NS	97	0.2 km north of Rte 16 in Prince George		23900	22200	22200	20900	21100
42-16	NS	97	At north end of Nechako River Bridge in Prince George		18600	21600	21900	18800	19800
42-17	NS	97	0.3 km north of overpass, north of Nechako River Bridge in Prince George		14500	16600	17000	14800	16500
42-1	NS		First Ave on Old Nechako River Bridge in Prince George	n/a		<u>9200</u>	<u>8700</u>	<u>7300</u>	<u>9600</u>
42-13	NS	97	0.2 km south of weigh scale, north of Prince George		16100	20800	19500	18500	19500
42-5	NS	97	0.1 km south of Chief Lake Rd, north of Prince George		7500	8400	10600	8200	8900
42-10	EW		Chief Lake Rd, 1.0 km west of Rte 97, north of Prince George		<u>2100</u>	<u>2100</u>	2600	2500	3000
42-6	NS	97	1.6 km north of Chief Lake Rd, north of Prince George		4000	3500	4300	3900	4200
42-11	NS	97	0.2 km north of first Summit Lake access at Summit Lake, 35 km north of Chief Lake Rd		2200	<u>2100</u>	<u>3000</u>	<u>3400</u>	2600
42-35	NS	97	5.3 km south of Crooked River Campsite, 6.8 km south of Bear Lake				2400	2500	2200
42-12	NS	97	3.2 km south of Whiskers Point Campsite at McLeod Lake		1600	1600	2200	1800	1700



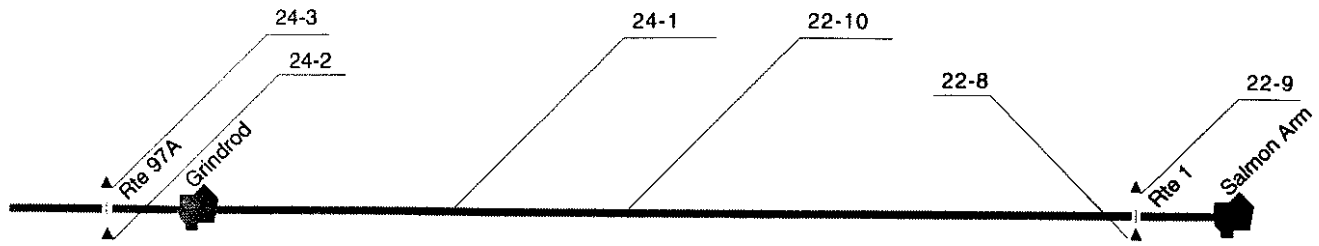
Stn	Dir	Rte	Location description	SADT:	1986	1987	1988	1989	1990
42-30	NS	97	0.3 km south of Rte 39 at Mackenzie Junction		1900	2000	2400	2500	2100
42-23	NS	39	Rte 39 (MacKenzie access), 0.3 km west of Rte 97, 17.7 km north of McLeod Lake		<u>800</u>	<u>860</u>	<u>1300</u>	<u>940</u>	<u>1000</u>
42-34	NS	97	0.2 km north of Rte 39 at MacKenzie Junction				<u>1500</u>	<u>1300</u>	<u>1700</u>
43-6	NS	97	13.4 km north of the railroad overpass at Pine Pass, 47 km north of Rte 39 junction		<u>1200</u>	<u>1500</u>	<u>1300</u>	<u>1300</u>	<u>1300</u>
43-14	NS	97	Just south of the Mt Lemoray highway maintenance yard		1200	1600	1300	1200	1300
43-9	NS	97	1.0 km south of Rte 29 at Chetwynd		3400	3400	3900	3200	n/a
43-19	NS	97	Rte 97, 0.2 km east of Chetwynd						<u>6300</u>
43-18	NS	29	Rte 29, at Dickebusch Creek Bridge, 17.4 km south of Rte 97 at Chetwynd		n/a	<u>820</u>	<u>760</u>	<u>860</u>	980
43-12	NS	29	Rte 29, 8.0 km north of Rte 97 at Chetwynd		<u>1000</u>	<u>1200</u>	<u>1300</u>	<u>1100</u>	<u>1300</u>
43-1	NS	97	1.2 km north of Kiskatinaw River Bridge, south of Dawson Creek		2000	2000	2300	<u>2100</u>	<u>2300</u>
43-2	NS	97	0.5 km south of Rte 2 at Dawson Creek		3400	3100	3300	3400	3300



Stn	Dir	Rte	Location description	SADT:	1986	1987	1988	1989	1990
43-5	NS	97	1.3 km north of Rte 2 at Dawson Creek		3900	4000	4800	4000	4000
43-8	NS	97	0.3 km south of Mason Rd (Road #237) at Farmington		3000	2400	2800	2400	2300
43-10	NS	97	At south end of Peace River Bridge, south of Taylor		3600	3300	3300	3300	3600
44-6	NS	97	0.8 km south of 100th St (MacKenzie St) south entrance to Fort Saint John		7000	7000	7000	6200	6700
44-1	EW		Cecil Lake Rd, 2.7 km east of 100th (MacKenzie)/100th Ave (Centre) in Fort Saint John		4000	<u>4500</u>	4300	3800	4100
44-2	NS		Rose Prairie Rd, 10.9 km north of highway maintenance yard at Fort Saint John		<u>1000</u>	<u>1100</u>	<u>1400</u>	n/a	<u>1050</u>
44-7	NS	97	0.5 km south of Rte 29 at Charlie Lake		5100	4400	4200	3700	4600
44-3	NS	29	Rte 29, 0.5 km west of Rte 97 at Charlie Lake		<u>1300</u>	<u>1200</u>	<u>1500</u>	<u>1100</u>	1300
44-4	NS	97	0.5 km north of Rte 29 at Charlie Lake		2500	2400	2300	2300	<u>2500</u>
44-5	NS	97	0.3 km south of Beatton River Rd (Road #151)		<u>1700</u>	<u>1800</u>	<u>1700</u>	<u>2200</u>	1900
44-8	NS		Beatton River Rd (Road #151), 0.2 km east of Rte 97		<u>220</u>	<u>190</u>	<u>290</u>	<u>350</u>	n/a
44-9	NS	97	0.3 km north of Beatton River Rd (Road #151)		<u>1500</u>	<u>1700</u>	<u>1800</u>	<u>1900</u>	<u>2100</u>
44-10	NS	97	8.0 km north of Wonowon		<u>1300</u>	<u>1400</u>	<u>1500</u>	<u>1500</u>	<u>1700</u>
			Km 875 of Rte 97 at Fireside BC, 142 km south of Watson Lake (info from Public Works Canada, Fort Nelson, BC)		n/a	<u>677</u>	<u>707</u>	<u>757</u>	<u>796</u>

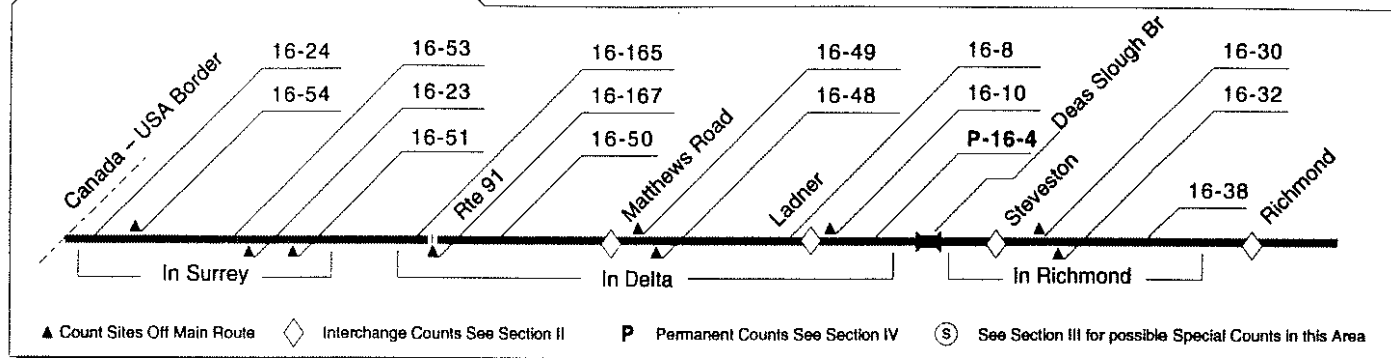


Stn	Dir	Rte	Location description	SADT:	1986	1987	1988	1989	1990
24-13	NS	97	Rte 97, 0.2 km south of Rte 97A at Swan Lake		<u>16900</u>	18400	17800	18900	19500
24-6	NS	97	Rte 97, 0.2 km north of Rte 97A at Swan Lake and south of Old Kamloops Rd		5600	6100	6100	6400	6500
24-5	NS	97A	0.5 km north of Rte 97 at Swan Lake		11800	13400	13100	n/a	13900
24-18	NS	97A	0.3 km south of Crozier Rd (South Armstrong junction)		11100	12400	12400	12300	12000
24-20	NS	97A	0.3 km north of Crozier Rd			10600	11300	11000	11200
24-22	NS	97A	0.3 km north of Pleasant Valley Rd (North Armstrong junction)		10300	11200	11100	11000	11400
P-24-1	NS	97A	5.6 km north of Armstrong		7881	8132	8355	8677	8910
24-4	EW		North Mable Lake Rd, 0.6 km east of Rte 97A at Enderby		<u>1800</u>	<u>2400</u>	2400	1900	2300
24-3	NS	97A	0.8 km south of Rte 97B at Grindrod Hill		8000	8500	8600	9000	9000
24-1	NS	97B	Rte 97B, 0.1 km north of Rte 97A at Grindrod Hill		3400	4100	4200	4100	4400
24-2	NS	97A	0.2 km north of Rte 97B at Grindrod Hill		4300	4900	5000	5300	5000
24-23	NS	97A	1.1 km south of Mara Park Picnic Site entrance at south end of Mara Lake		4200	4100	4500	4700	4400
22-16	NS	97A	1.6 km south of Rte 1 at Sicamous		6100	5900	6500	6600	6300
22-14	EW	1	Rte 1, 1.6 km west of east end of Sicamous Narrows Bridge		6200	5300	5800	6300	6400
22-17	EW	1	Rte 1, 1.6 km east of Rte 97A at Sicamous		<u>10200</u>	8800	11500	9800	9300



▲ Count Sites Off Main Route ◊ Interchange Counts See Section II P Permanent Counts See Section IV Ⓢ See Section III for possible Special Counts in this Area

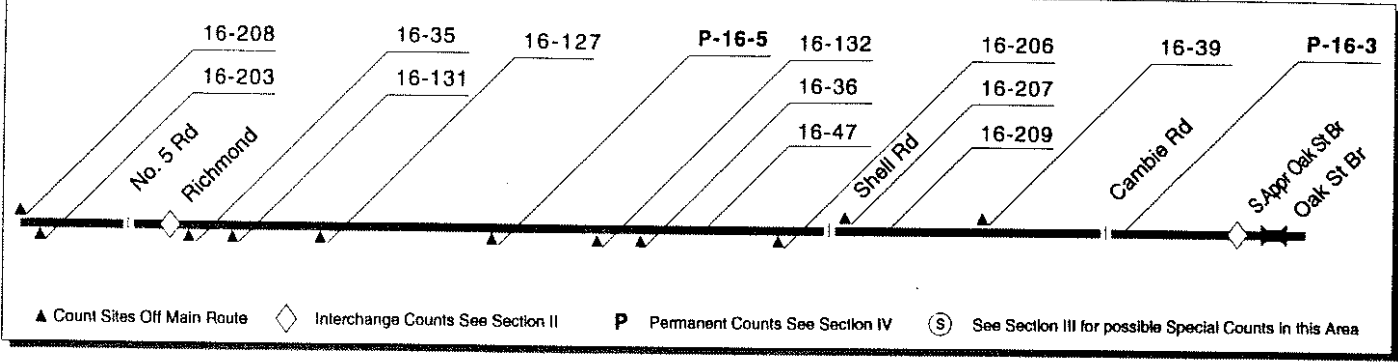
Stn	Dir	Rte	Location description	SADT:	1986	1987	1988	1989	1990
24-3	NS	97A	Rte 97A, 0.8 km south of Rte 97B at Grindrod Hill		8000	8500	8600	9000	9000
24-2	NS	97A	Rte 97A, 0.2 km north of Rte 97B at Grindrod Hill		4300	4900	5000	5300	5000
24-1	NS	97B	0.1 km north of Rte 97A at Grindrod Hill		3400	4100	4200	4100	4400
22-10	NS	97B	0.3 km south of Rte 1, east of Salmon Arm		5000	5000	5200	5800	5700
22-9	EW	1	Rte 1, 0.2 km west of Rte 97B, east of Salmon Arm		n/a	12200	12500	13500	13100
22-8	EW	1	Rte 1, 0.2 km east of Rte 97B, east of Salmon Arm		8800	8500	9100	<u>11800</u>	9400



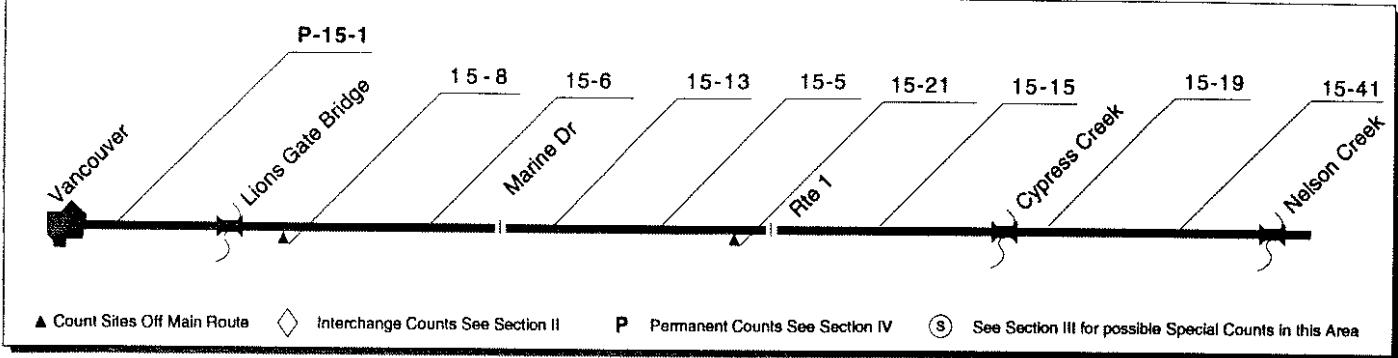
Stn	Dir	Rte	Location description	SADT:	1986	1987	1988	1989	1990
16-24	NS	99	0.8 km south of Campbell River Rd Interchange in Surrey		16900	<u>21100</u>	23000	21000	27000
16-54	EW		8 Ave, 0.3 km east of Rte 99 at Campbell River Rd Interchange in Surrey		8600	<u>11300</u>	14800	17100	16100
16-53	NS	99	0.3 km south of King George Hwy Interchange in Surrey		18600	19900	20300	25600	n/a
16-23	NS	99A	Rte 99A, at Nicomekl River Bridge in Surrey		29300	29300	31600	32600	33200
16-51	NS	99A	Rte 99A, 0.3 km north of King George Hwy Interchange in Surrey		27500	21000	22000	26600	26700
16-165	EW	99	Just east of Rte 91 in Delta			29600	34600	37900	<u>38500</u>
16-167	NS	91	Rte 91, 0.3 km north of the Mud Bay Interchange in Delta			11900	14900	17400	17700
16-50	EW	99	0.3 km east of Matthews Rd Interchange in Delta		27400	25400	29500	31100	31000
16-49	EW	10	Rte 10, 0.2 km east of Matthews Rd Interchange in Delta		25000	19600	20000	19000	17700
16-48	EW	10	Rte 10, 0.1 km west of Matthews Rd Interchange in Delta		10800	11100	11600	12700	<u>13600</u>
16-8	EW	99	0.2 km south of Rte 17 at Ladner Interchange in Delta		45000	35500	39500	41200	38500
			Refer to pg 107 for SADTs at Ladner Interchange						
16-10	NS	17	Rte 17, just south of Ladner Interchange in Delta (south of Rte 99)		34700	35700	38500	41400	<u>44200</u>
P-16-4	NS	99	At south end of Deas Slough Bridge, south of George Massey Tunnel in Delta		90769	74886	80515	82658	83037
16-30	EW		Steveston Hwy, 0.1 km east of Rte 99 in Richmond		4700	n/a	6400	5500	4400
16-32	EW		Steveston Hwy, 0.2 km east of No. 5 Rd in Richmond		n/a	n/a	37000	32600	32300
16-38	NS	99	0.2 km south of Westminster Hwy in Richmond		67000	n/a	64500	67800	72500

Richmond

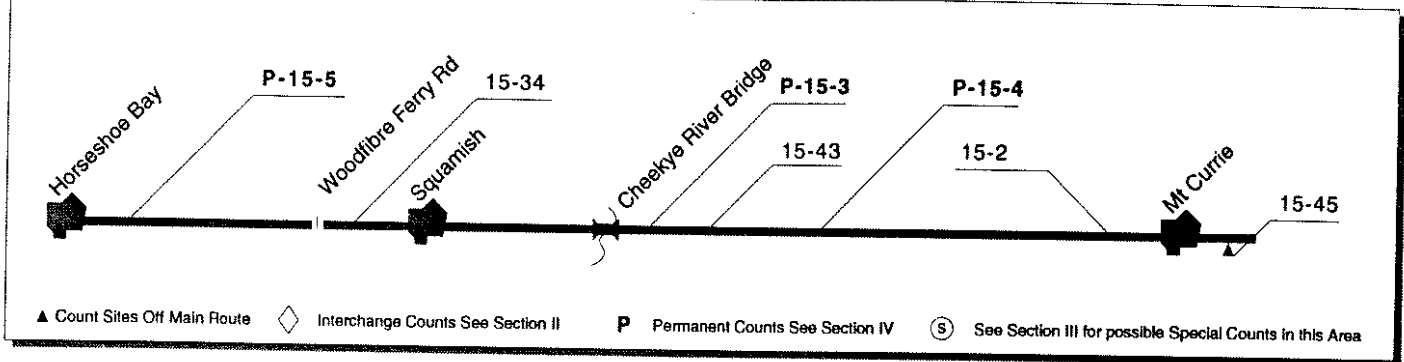
Rte 99 Vancouver-Blaine



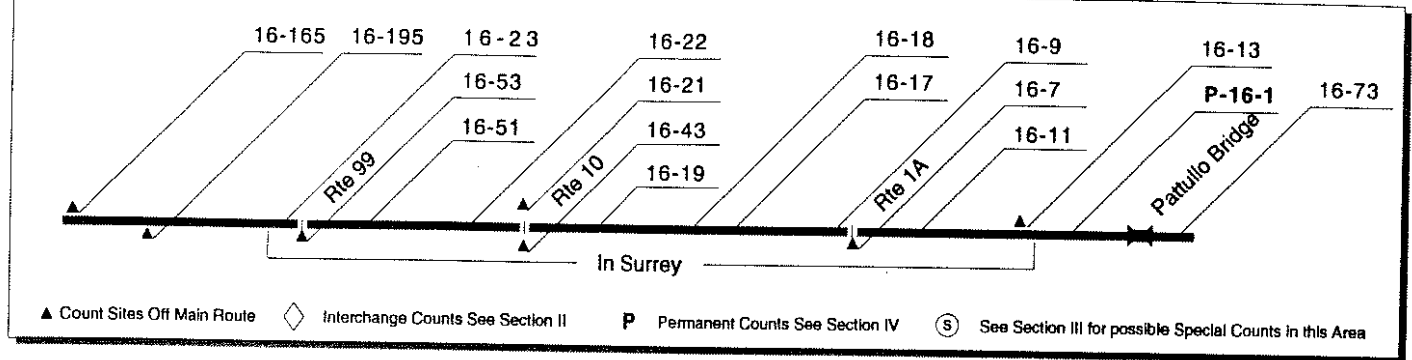
Stn	Dir	Rte	Location description	SADT:	1986	1987	1988	1989	1990
16-208	EW	91	Rte 91, at the east end of the Rte 99 overpass in Richmond					33000	31800
16-203	EW	91	Rte 91, at the east end of the Rte 99 overpass in Richmond					22700	31400
16-35	EW		Westminster Hwy, 0.2 km east of Rte 99 in Richmond		42600	n/a	n/a	26900	28700
16-131	EW		Westminster Hwy, 0.3 km east of Knight St in Richmond		19200	n/a	18200	12000	n/a
16-127	NS		Knight St, 0.3 km north of Westminster Hwy in Richmond		33000	n/a	32800	24000	20500
P-16-5	NS		On south approach of Knight St Bridge in Richmond		67331	69619	70511	75556	78029
16-132	NS		No. 5 Rd, 0.1 km north of Westminster Hwy in Richmond		25600	n/a	n/a	13000	8700
16-36	NS		No. 5 Rd, north of Rte 91 ramps in Richmond		11600	n/a	n/a	9200	8700
16-47	NS	99	0.3 km north of Richmond Interchange in Richmond		44600	n/a	n/a	46500	53700
16-206	NS		Shell Rd, just north of Rte 99 overpass in Richmond					11100	n/a
16-207	NS		Shell Rd, just south of Rte 99 southbound off-ramps to Shell Rd in Richmond					11800	n/a
16-209	NS	99	Between Shell Rd Interchange and south approach to Oak St Bridge in Richmond					48300	n/a
16-39	EW		Sea Island Way at Moray Channel Bridge in Richmond		16500	n/a	19000	21100	23500
P-16-3	NS	99	Oak St Bridge, north of the off-ramp to Sea Island Way in Richmond		84176	80155	75465	78948	82233



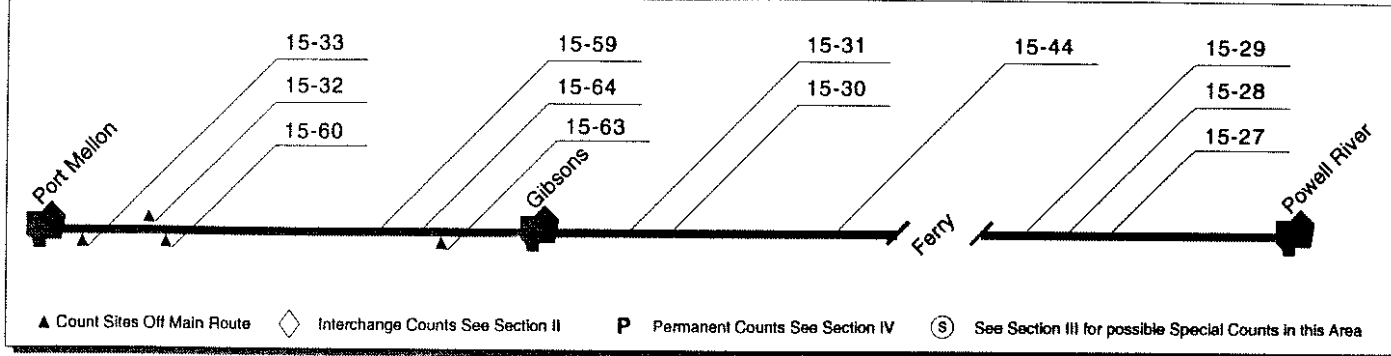
Stn	Dir	Rte	Location description	SADT:	1986	1987	1988	1989	1990
P-15-1	NS	1A/99	At south end of First Narrows Bridge		67925	65879	67633	68549	68261
15-8	EW		Marine Dr, 0.2 km west of Capilano Rd in West Vancouver		55800	50400	58000	54400	56000
15-6	EW	1A/99	At Old Capilano River Bridge in West Vancouver		50400	48400	52000	55400	57000
15-13	NS	1A/99	Between Marine Dr and Woodward's Store entrance in West Vancouver		n/a	n/a	27000	n/a	27600
15-5	NS	1A/99	0.2 km south of Rte 1 in West Vancouver		n/a	32200	33500	32900	32300
15-21	EW	1	Rte 1, 1.1 km east of Rte 1A/99 (Taylor Way) in West Vancouver		39300	45800	48400	48400	45200
15-15	EW	1/99	0.2 km west of Rte 1A/99 (Taylor Way) in West Vancouver		39000	42200	46300	49700	47500
15-19	EW	1/99	Between Westmount and Caulfeild Interchanges near Cypress Creek in West Vancouver		25900	29700	34100	39700	39000
15-41	EW	1/99	Between Eagleridge and Caulfeild Interchanges east of Nelson Creek in West Vancouver		21600	26200	30300	32200	34500



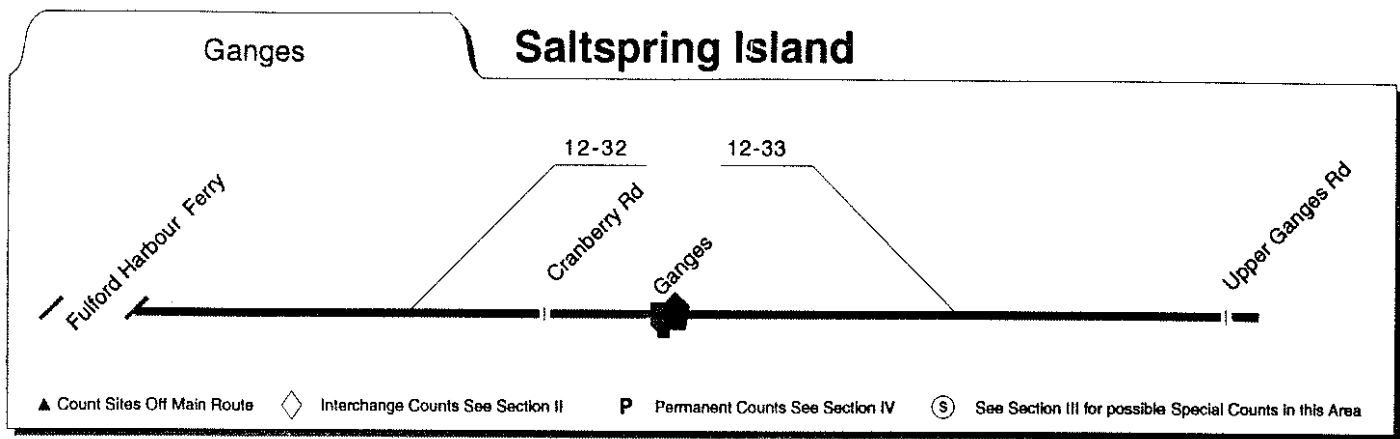
Stn	Dir	Rte	Location description	SADT:	1986	1987	1988	1989	1990
P-15-5	NS	99	0.8 km north of Rte 1 at Horseshoe Bay (formerly station 15-16)		7700	8300	12100	11311	11629
15-34	NS	99	0.3 km north of Woodfibre Ferry Rd, south of Squamish		7200	6500	9700	9300	9900
P-15-3	NS	99	On Cheekye River Bridge, 11.5 km north of Squamish		3680	4131	5181	4892	5614
15-43	NS	99	0.3 km north of railroad crossing, south of Whistler		n/a	<u>3800</u>	n/a	n/a	5400
P-15-4	NS	99	0.2 km north of Gondola Parking Lot at Whistler		6065	7192	9470	10310	10987
15-2	NS	99	1.3 km south of "Entering Pemberton" sign		<u>1600</u>	1800	1900	1800	1700
15-45	NS		Duffey Lake Rd, 0.8 km north of Harrison Lake Rd, east of Mt Currie		<u>260</u>	<u>200</u>	<u>270</u>	n/a	n/a




Stn	Dir	Rte	Location description	SADT:	1986	1987	1988	1989	1990
16-165	EW	99	Rte 99, just east of Rte 91 in Delta			29600	34600	37900	<u>38500</u>
16-195	NS		152 St, 0.2 km south of Rte 99A in Surrey			<u>20900</u>	<u>21300</u>	n/a	<u>23300</u>
16-23	NS	99A	At Nicomekl River Bridge in Surrey		29300	29300	31600	32600	33200
16-53	NS	99	Rte 99, 0.3 km south of King George Hwy Interchange in Surrey		18600	19900	20300	25600	n/a
16-51	NS	99A	0.3 km north of King George Hwy Interchange in Surrey		27500	21000	22000	26600	26700
16-22	NS	99A	0.3 km south of Rte 10 in Surrey		19400	23500	18600	20600	23100
16-21	EW	10	Rte 10, 0.2 km east of Rte 99A in Surrey		17000	19700	22800	23200	25000
16-43	EW	10	Rte 10, 0.5 km west of Rte 99A in Surrey		17500	19700	21200	23100	23800
16-19	NS	99A	0.6 km north of Rte 10 in Surrey		19100	19600	18800	19100	21500
16-18	NS	99A	0.6 km south of 72 Ave in Surrey		29200	31800	30300	29500	32500
16-17	NS	99A	0.8 km north of 72 Ave in Surrey		35000	40400	37800	35200	37000
16-9	NS	99A	0.1 km south of Rte 1A in Surrey		35300	38900	35700	33600	38600
16-7	EW	1A	Rte 1A, 0.5 km east of Rte 99A in Surrey		14400	17500	13700	14300	16700
16-11	NS	1A/99A	0.3 km north of Rte 1A in Surrey		37700	40400	37300	36300	39200
16-13	NS		120 St, 0.2 km south of Old Yale Rd in Surrey		29000	22900	n/a	<u>22100</u>	n/a
P-16-1	EW	1A/99A	At south end of Pattullo Bridge and west of 120 St in Surrey		75784	59403	62200	62806	59093
16-73	EW	1A/99A	Between Salisbury and Acorn Aves in Burnaby		33300	31300	34800	35000	37100



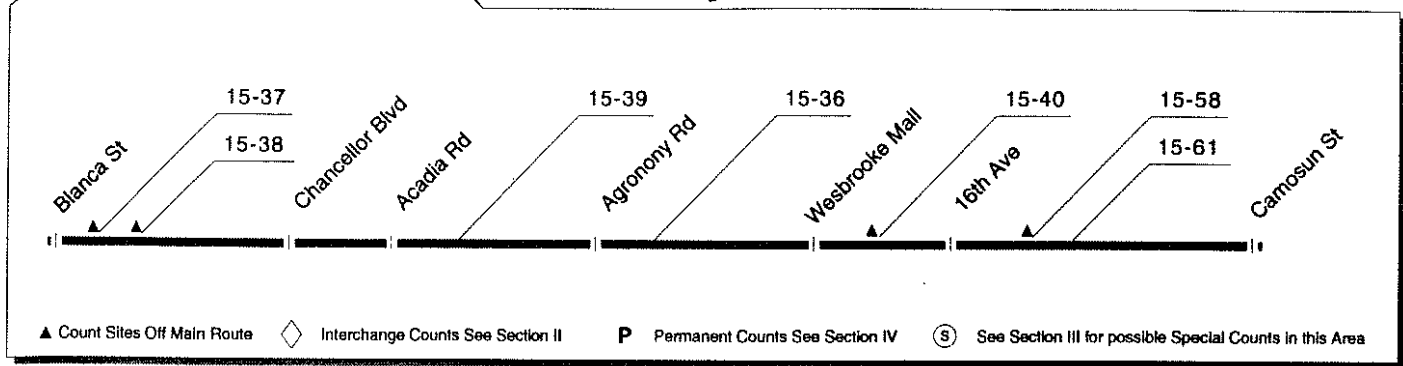
Stn	Dir	Rte	Location description	SADT:	1986	1987	1988	1989	1990
15-33	NS		Port Mellon Rd, 1.6 km south of the transformer yard at Port Mellon		<u>590</u>	n/a	<u>880</u>	<u>2100</u>	n/a
15-32	NS		Port Mellon Rd, 0.8 km north of Langdale Ferry Access Rd		<u>1300</u>	n/a	<u>1700</u>	<u>2300</u>	<u>4000</u>
15-60	NS		North Rd (Gibsons By-pass), 0.1 km north of Rte 101 at Langdale		3600	n/a	5800	<u>4100</u>	n/a
15-59	NS	101	0.1 km north of North Rd at Langdale		n/a	n/a	n/a	<u>3300</u>	4400
15-64	NS	101	0.1 km north of North/School Rds in Gibsons		11100	n/a	16200	15800	n/a
15-63	NS		North Rd, 0.1 km east of the junction of Rte 101 and School Rd in Gibsons						5800
15-31	NS	101	0.1 km north of Conrad Rd, north of Gibsons		5900	n/a	5900	7500	8400
15-30	NS	101	1.0 km north of Redroofs Rd at Sechelt		2800	n/a	3100	3200	3600
15-44	NS	101	0.2 km south of Earl's Cove ferry terminal		<u>850</u>	n/a	<u>910</u>	<u>1000</u>	1000
15-29	NS	101	1.4 km north of Lang Bay Rd at Lang Bay		<u>2700</u>	n/a	<u>3000</u>	n/a	2700
15-28	NS	101	0.5 km north of Alberni St at Powell River		<u>7200</u>	n/a	<u>9000</u>	n/a	9300
15-27	NS	101	On Powell River Bridge at Powell River		<u>4200</u>	n/a	<u>6000</u>	n/a	6300



Stn	Dir	Rte	Location description	SADT:	1986	1987	1988	1989	1990
12-32	NS		Ganges-Fulford Rd, 1.3 km south of Cranberry Rd, south of Ganges		<u>2900</u>	<u>4000</u>	<u>4500</u>	n/a	<u>4500</u>
12-33	NS		Ganges-Vesuvius Rd, 0.2 km south of Upper Ganges Rd, north of Ganges		<u>4100</u>	<u>6500</u>	<u>10600</u>	n/a	<u>6500</u>

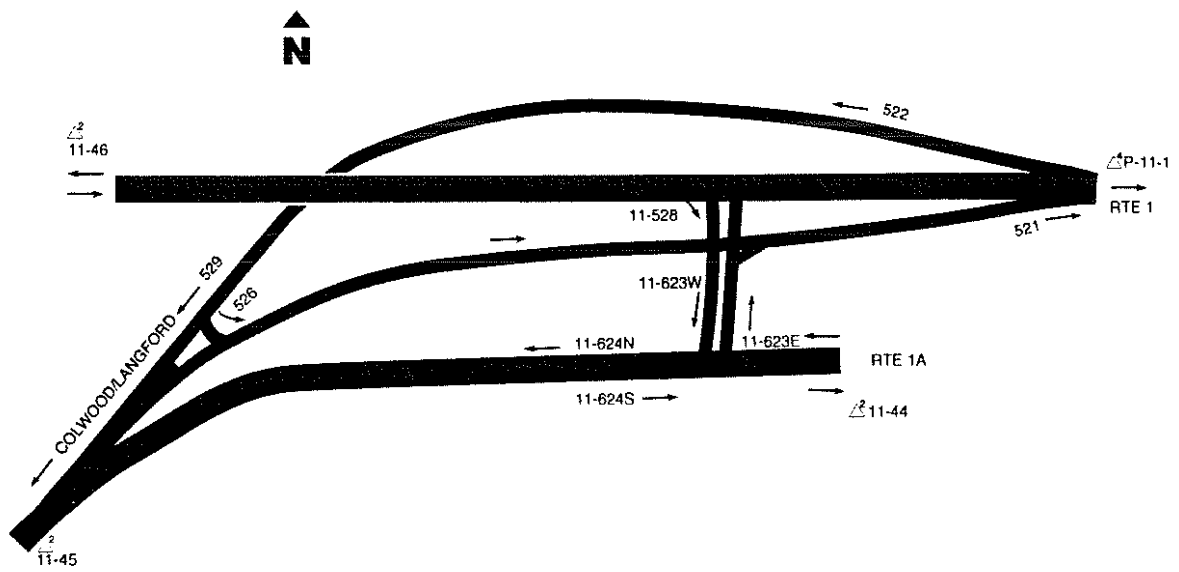
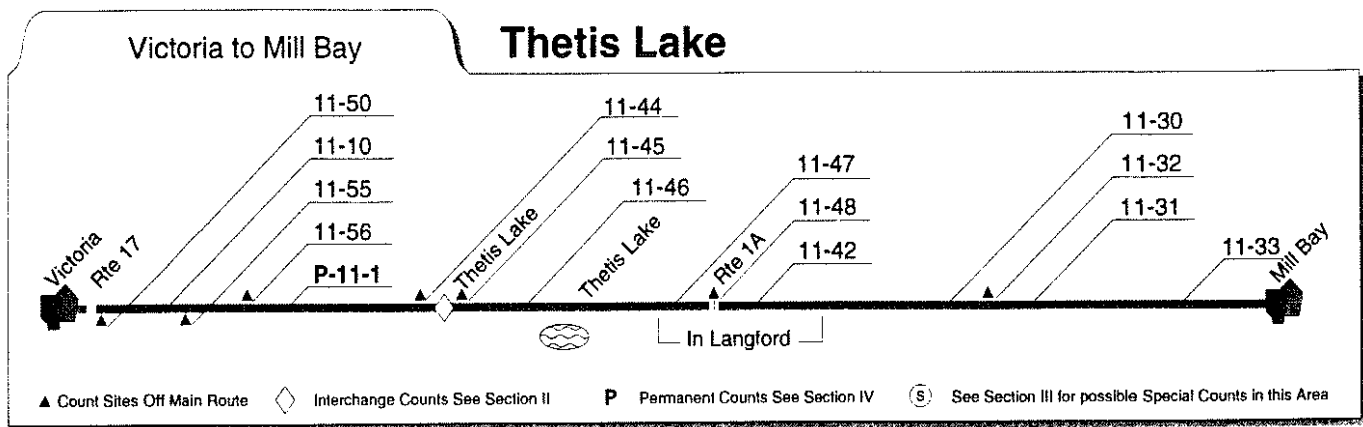


Stn	Dir	Rte	Location description	SADT:	1986	1987	1988	1989	1990
16-77	EW		0.1 km west of Kensington Ave in Burnaby		29000	n/a	25900	25400	26200
16-75	EW		0.5 km east of Kensington Ave in Burnaby		43000	44500	40200	43200	36000



Stn	Dir	Rte	Location description	SADT:	1986	1987	1988	1989	1990
15-37	EW		University Boulevard at the west end of the golf course		13800	n/a	n/a	14400	18000
15-38	EW		Chancellor Boulevard, 0.4 km west of Blanca St		10100	n/a	n/a	n/a	9100
15-39	EW		Marine Dr, 0.1 km east of Acadia Rd		2400	n/a	n/a	5000	2200
15-36	NS		Marine Dr, 0.5 km east of Agronomy Rd at Totem Park		5900	n/a	n/a	7600	5000
15-40	EW		16th Ave, 0.2 km east of Wesbrook Mall		8300	n/a	n/a	7500	n/a
15-58	EW		16th Ave, 0.2 km east of Marine Dr		7900	n/a	n/a	8400	n/a
15-61	NS		Marine Dr, 0.2 km south of 16th Ave		13900	n/a	n/a	14400	14400

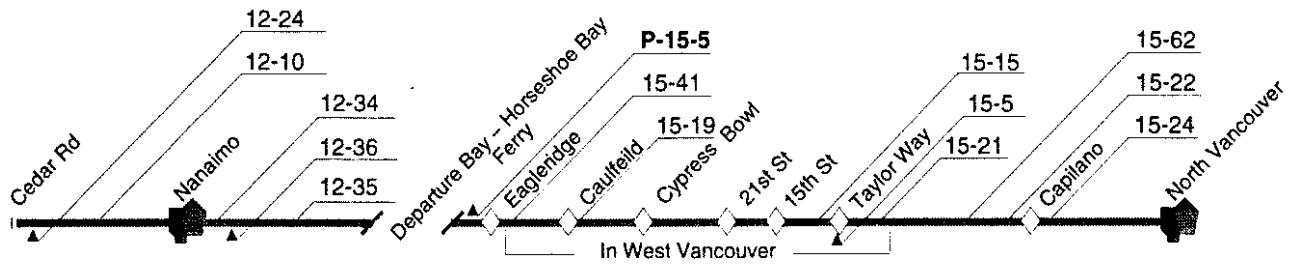
Section II — Interchanges



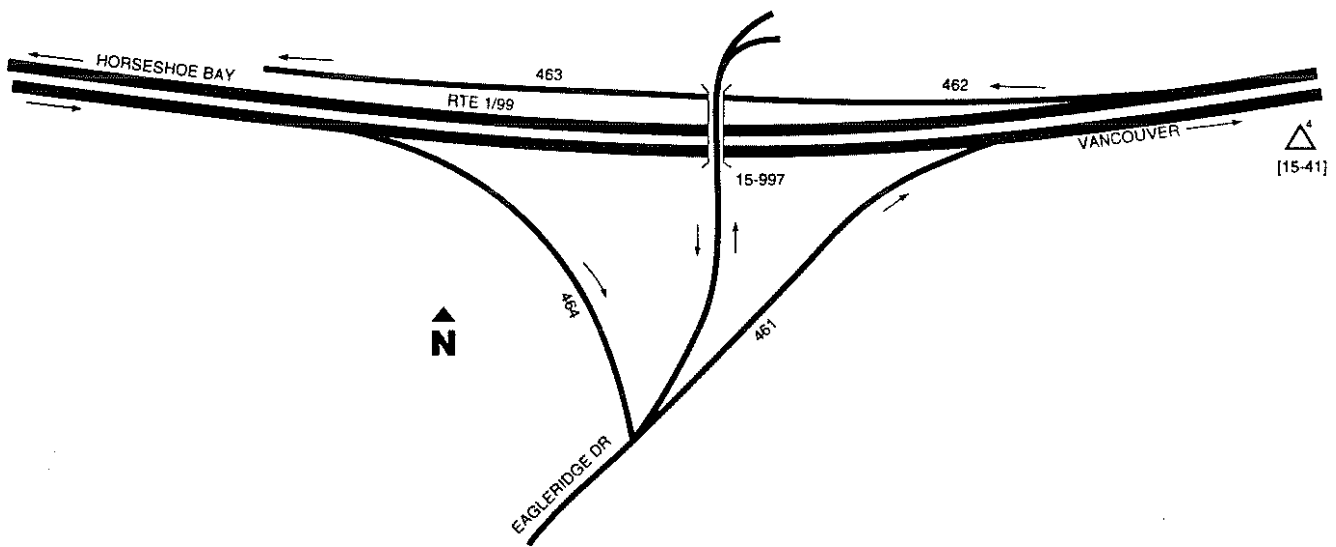
Station	1990 SADT
11-521	11700
11-522	13000
11-526	400
11-528	1100
11-529	12500
11-623E	900
11-624W	1200
11-624N	9300
11-624S	9300
P-11-1	51936
11-44	n/a
11-45	41800
11-46	29800

- Number of Loops
 △ - Terminal Block Location
 [] - Approximate Location
 < > - Composite Count

Eagleridge Dr



▲ Count Sites Off Main Route ◇ Interchange Counts See Section II P Permanent Counts See Section IV S See Section III for possible Special Counts in this Area

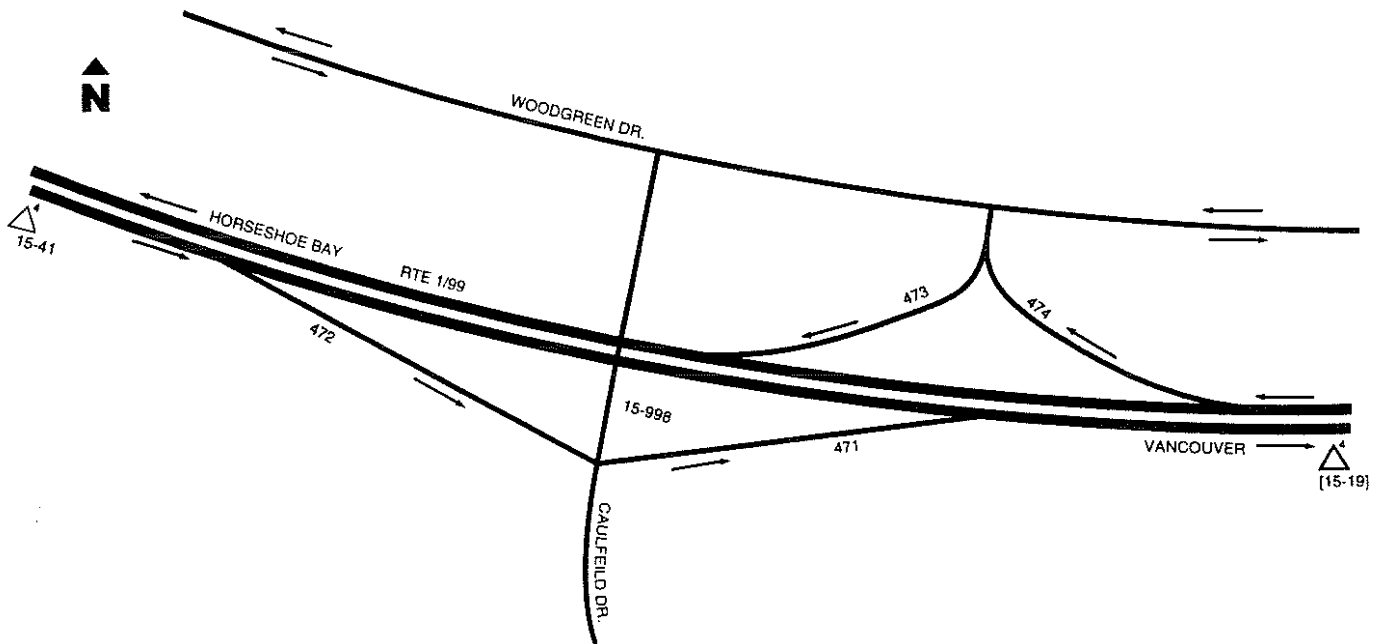
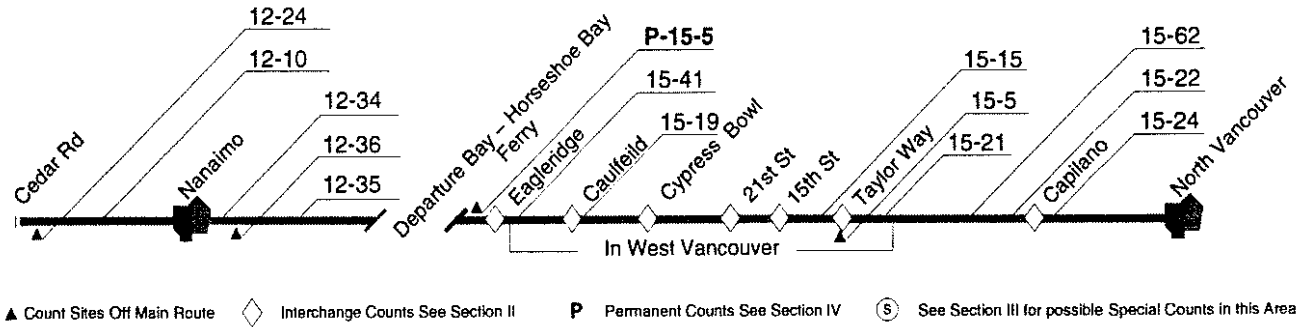


Station	1990 SADT
15-461	950
15-462	3800
15-463	2200
15-464	130
15-997	n/a
15-41	34500

- # - Number of Loops
- △ - Terminal Block Location
- [] - Approximate Location
- <> - Composite Count

Nanaimo to North Vancouver

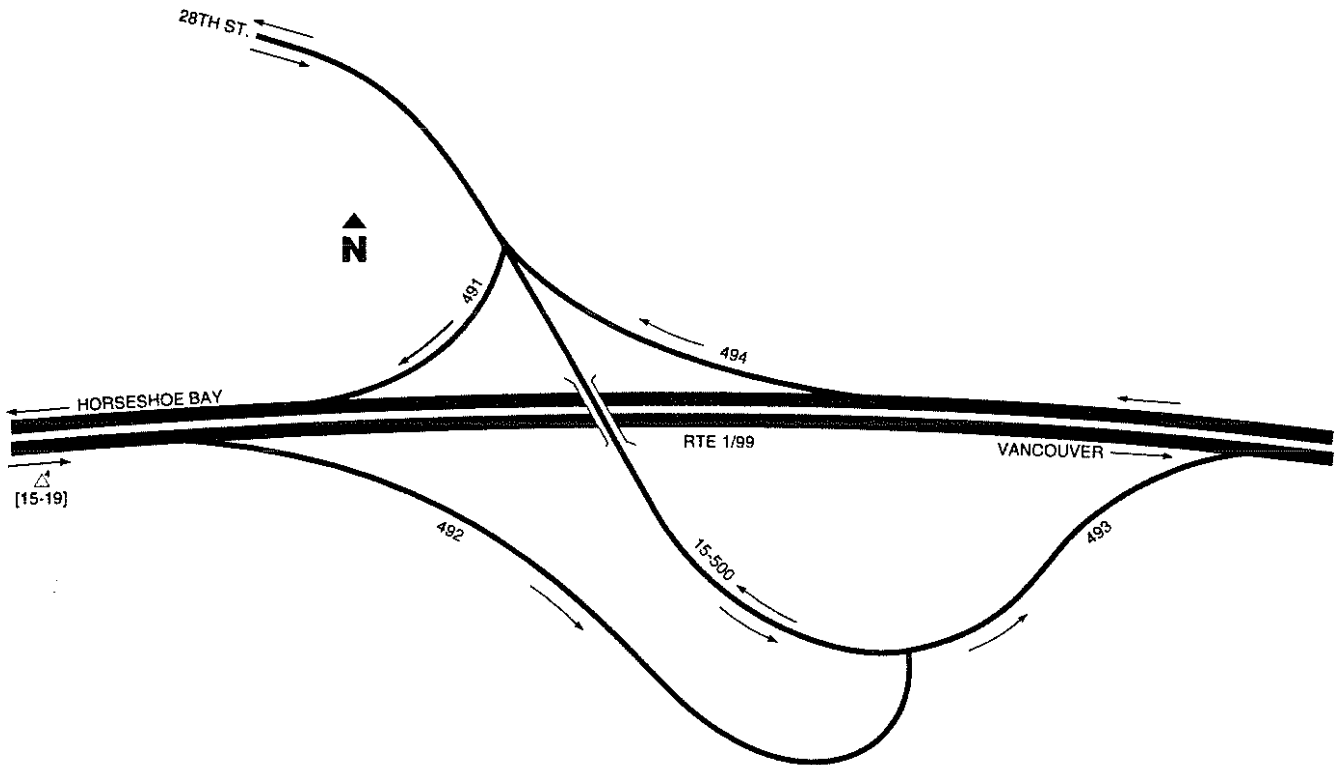
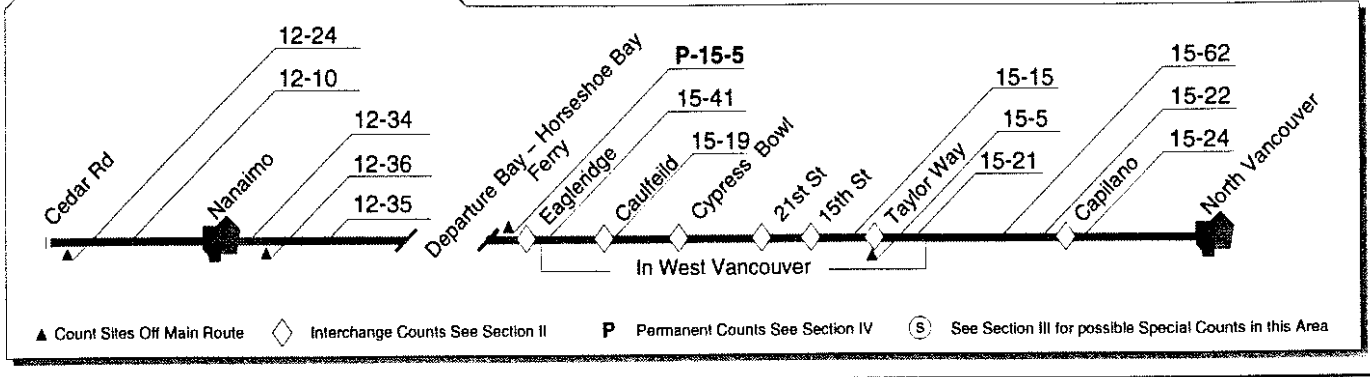
Caulfield Dr



Station	1990 SADT
15-471	5300
15-472	1300
15-473	n/a
15-474	n/a
15-19	39000
15-41	34500
15-998	10100

- # - Number of Loops
- △ - Terminal Block Location
- [] - Approximate Location
- < > - Composite Count

Cypress Bowl Rd

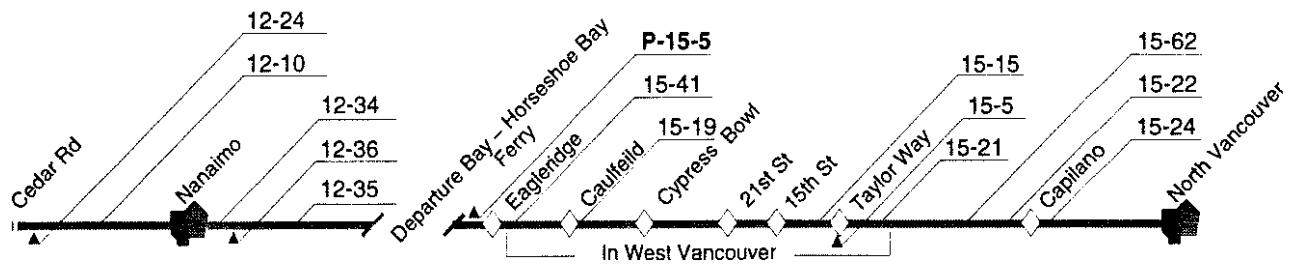


Station	1990 SADT
15-491	260
15-492	n/a
15-493	1000
15-494	1100
15-500	1200
15-19	39000

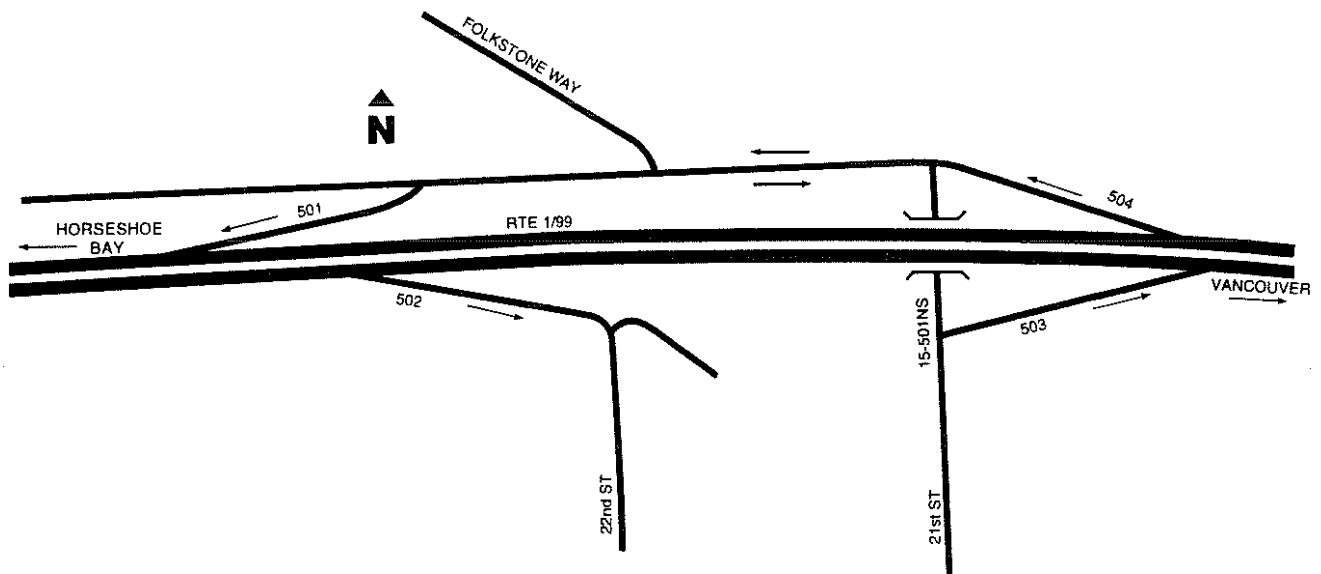
- # - Number of Loops
- △ - Terminal Block Location
- [] - Approximate Location
- <> - Composite Count

Nanaimo to North Vancouver

21st St

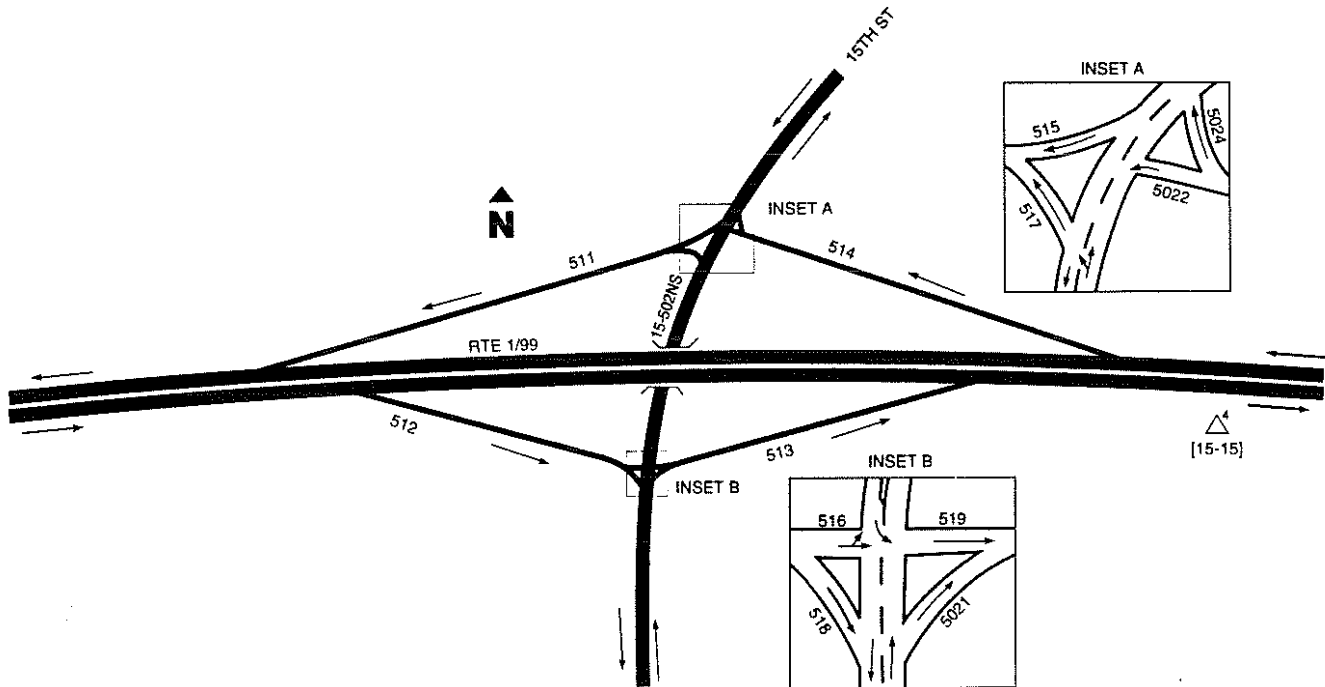
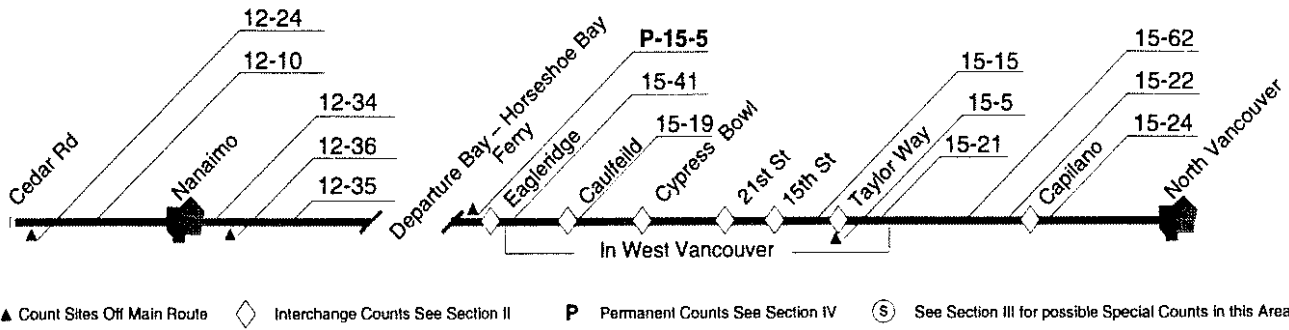


▲ Count Sites Off Main Route ◊ Interchange Counts See Section II P Permanent Counts See Section IV S See Section III for possible Special Counts in this Area



Station	1990 SADT
15-501	1500
15-502	1700
15-503	4400
15-504	4400
15-505	6700
15-501NS	8100

- # - Number of Loops
- △ - Terminal Block Location
- [] - Approximate Location
- <> - Composite Count

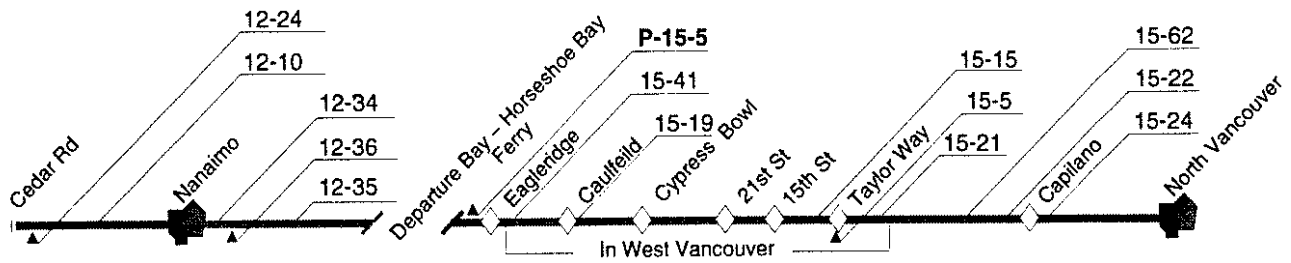


Station	1990 SADT
15-15	47500
15-502NS	<u>15600</u>
15-511	n/a
15-512	n/a
15-513	<u>3100</u>
15-514	n/a
15-515	<u>1800</u>
15-516	250
15-517	<u>1500</u>
15-518	<u>1400</u>
15-519	<u>1700</u>
15-5021	n/a
15-5022	<u>3300</u>
15-5024	<u>1400</u>

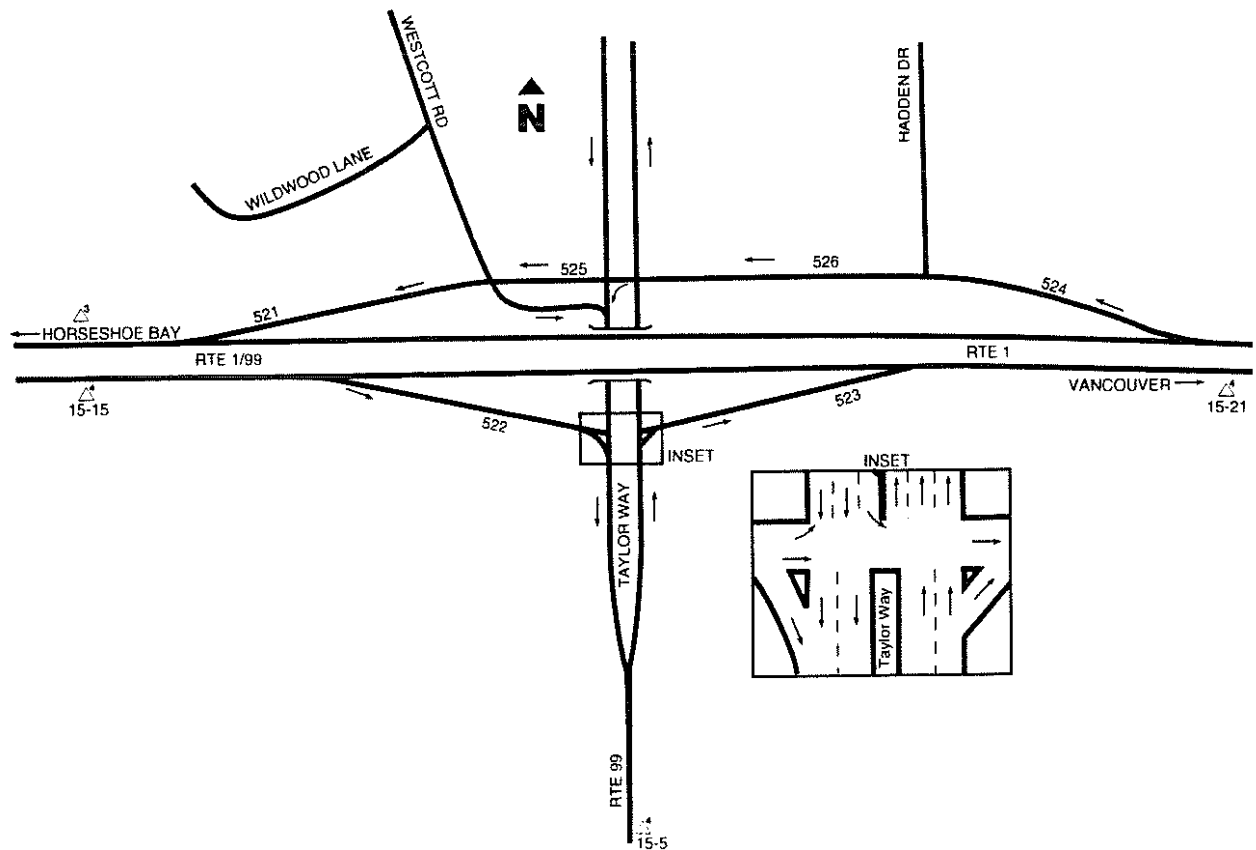
- Number of Loops
 △ - Terminal Block Location
 [] - Approximate Location
 <> - Composite Count

Nanaimo to North Vancouver

Taylor Way

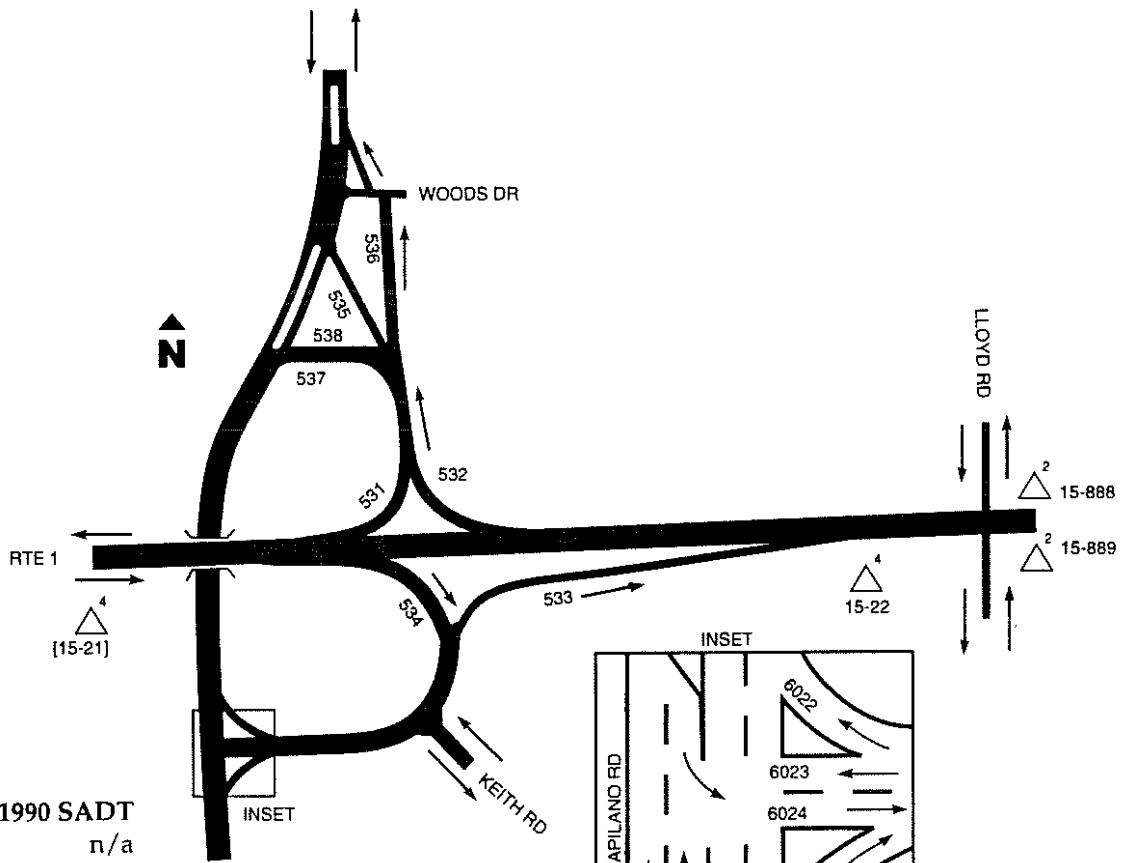
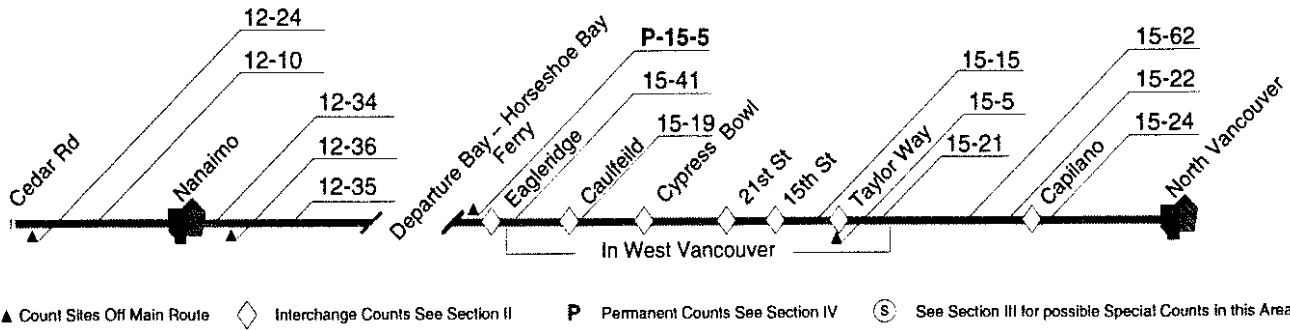


▲ Count Sites Off Main Route ◇ Interchange Counts See Section II P Permanent Counts See Section IV Ⓢ See Section III for possible Special Counts in this Area

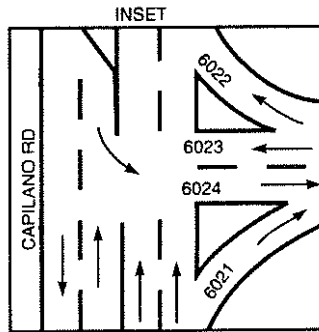


Station	1990 SADT
15-5	32300
15-15	47500
15-21	45200
15-521	n/a
15-522	n/a
15-523	n/a
15-524	<u>10000</u>
15-525	<u>9300</u>
15-526	<u>10400</u>

- Number of Loops
 △ - Terminal Block Location
 [] - Approximate Location
 < > - Composite Count



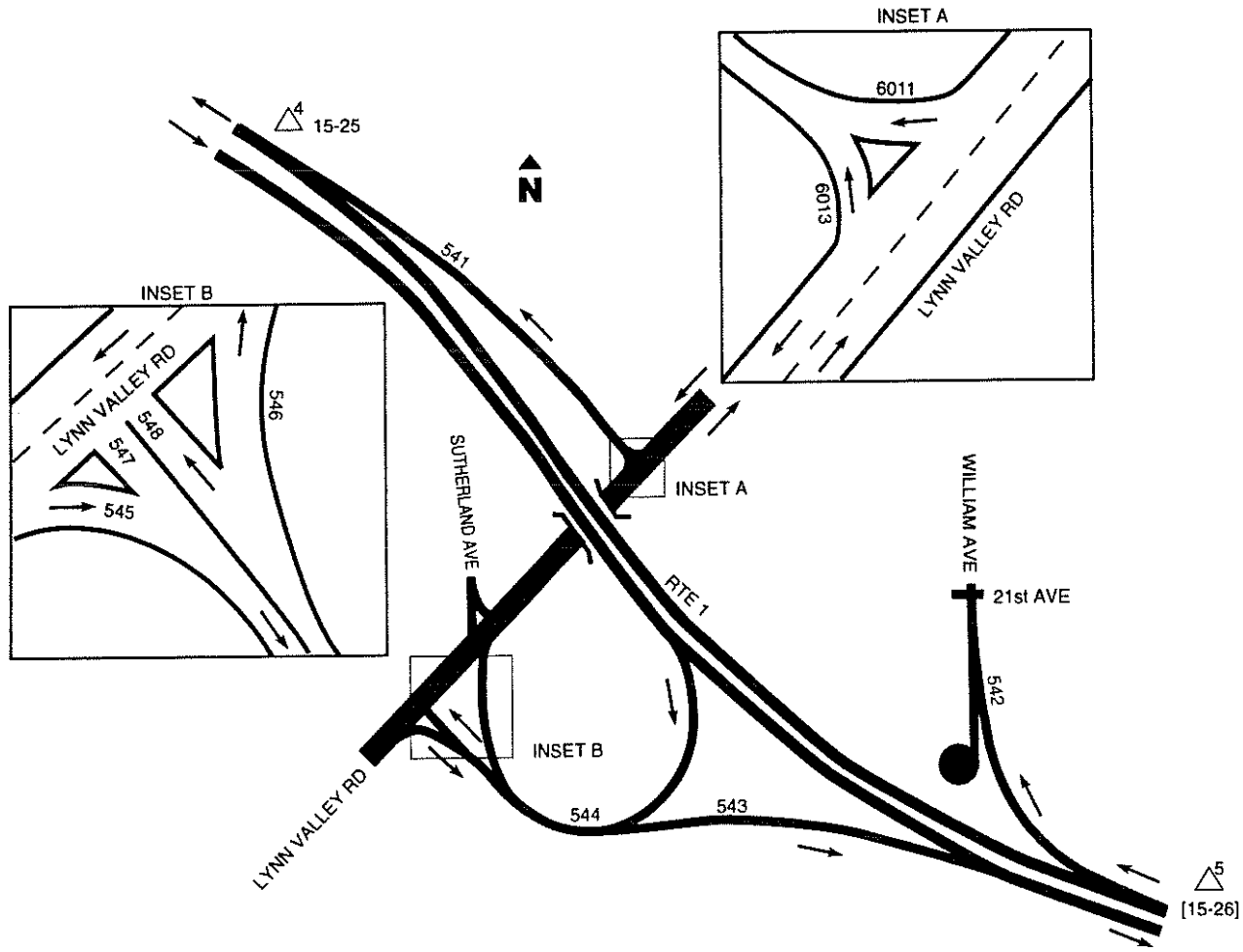
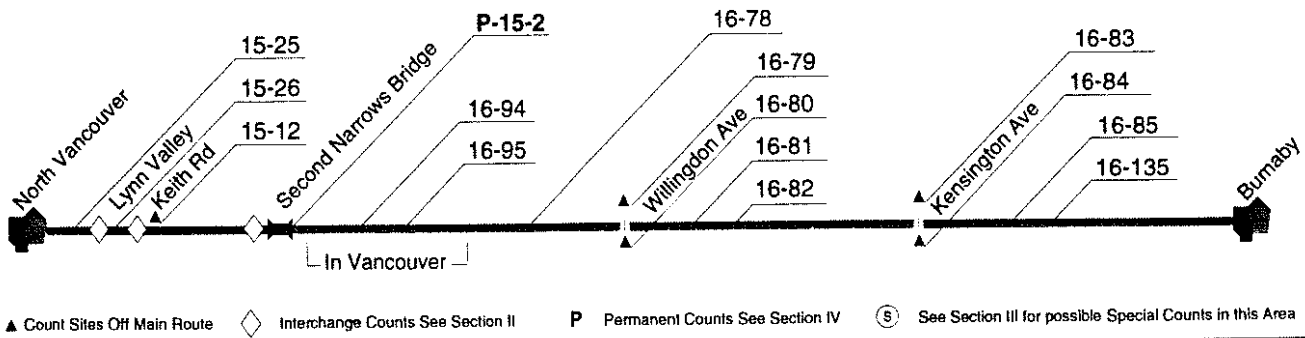
Station	1990 SADT
15-531	n/a
15-532	n/a
15-533	<u>6900</u>
15-534	<u>5100</u>
15-535	<u>1800</u>
15-536	<u>1300</u>
15-537	<u>2600</u>
15-538	<u>7100</u>
15-6021	<u>6500</u>
15-6022	n/a
15-6023	<u>2100</u>
15-6024	n/a
15-888	n/a
15-889	n/a
15-22	51500
15-21	45200



- Number of Loops
 △ - Terminal Block Location
 [] - Approximate Location
 < > - Composite Count

North Vancouver to Burnaby

Lynn Valley

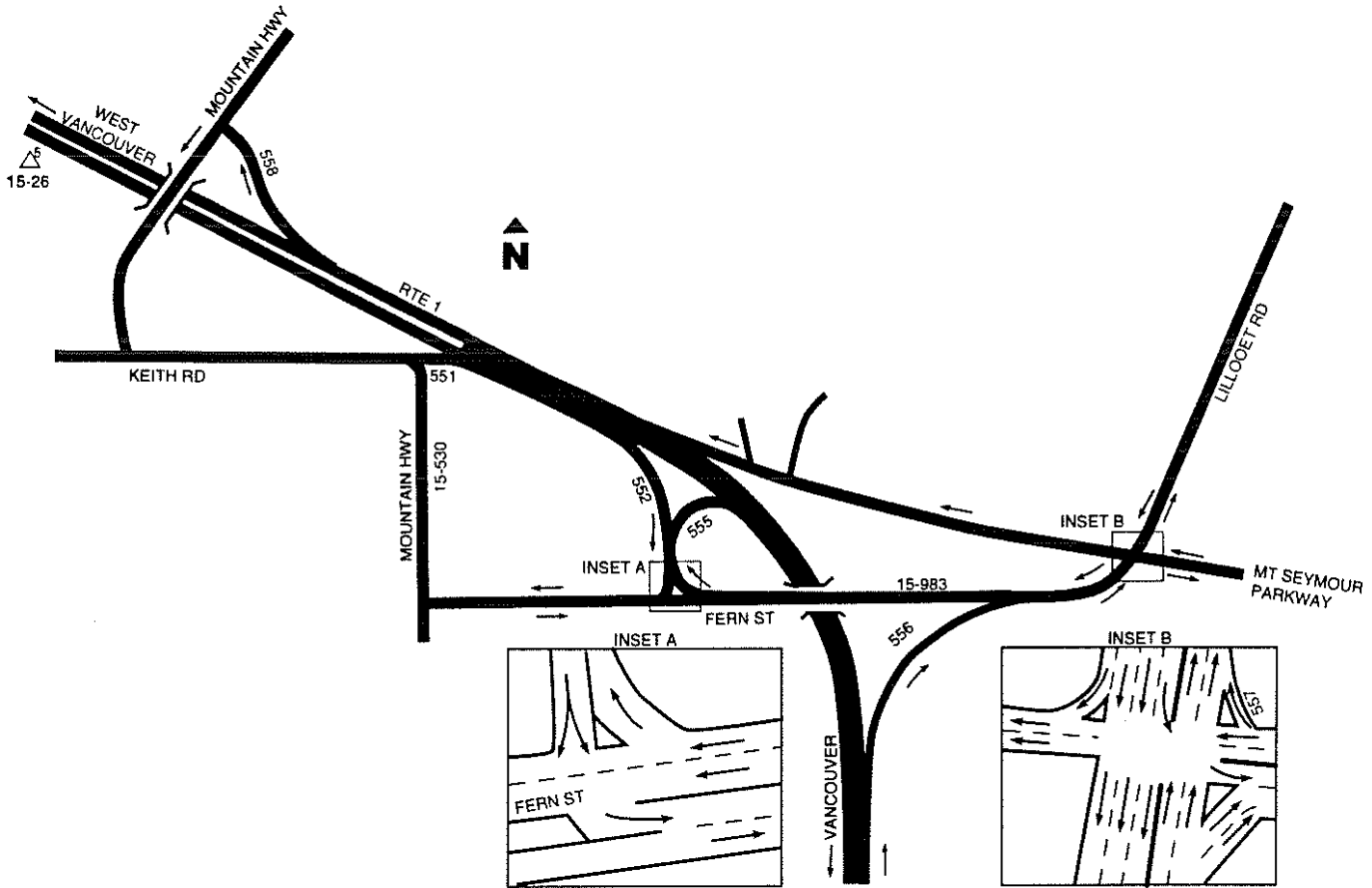
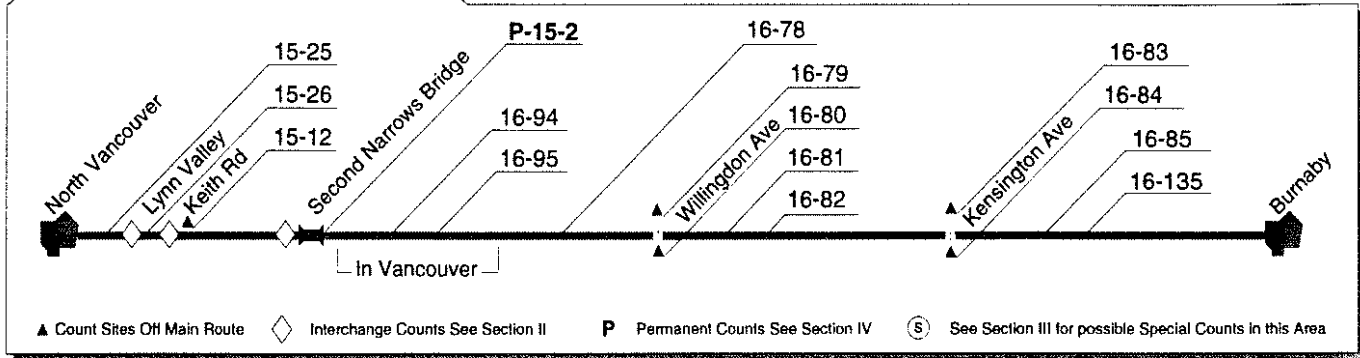


Station	1990 SADT
15-541	3900
15-542	3300
15-543	4300
15-544	3100
15-545	1800
15-546	n/a
15-547	2600
15-548	n/a
15-601	n/a
15-6011	700
15-6013	3200
15-25	51100
15-26	49500

- Number of Loops
 △ - Terminal Block Location
 [] - Approximate Location
 < > - Composite Count

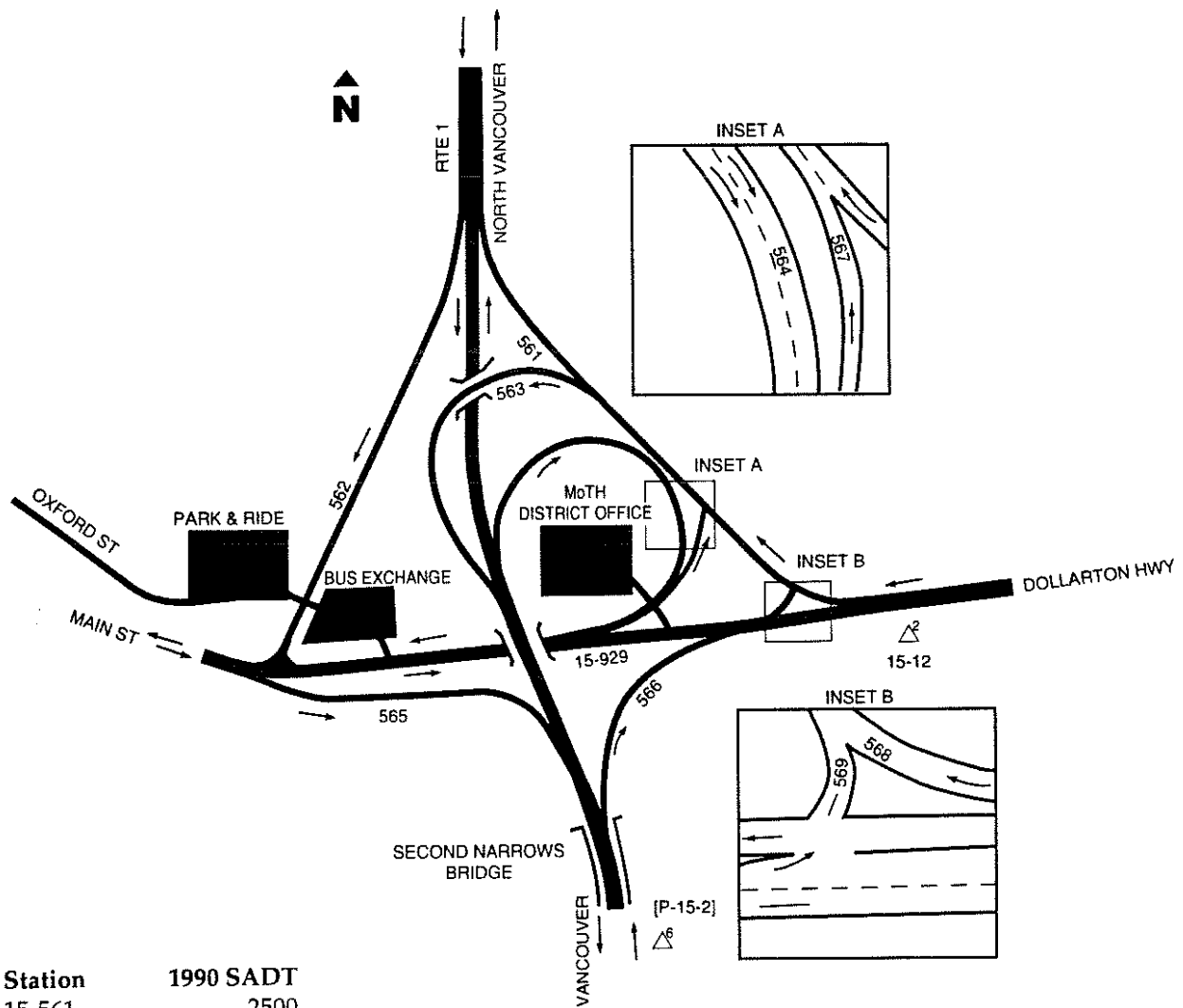
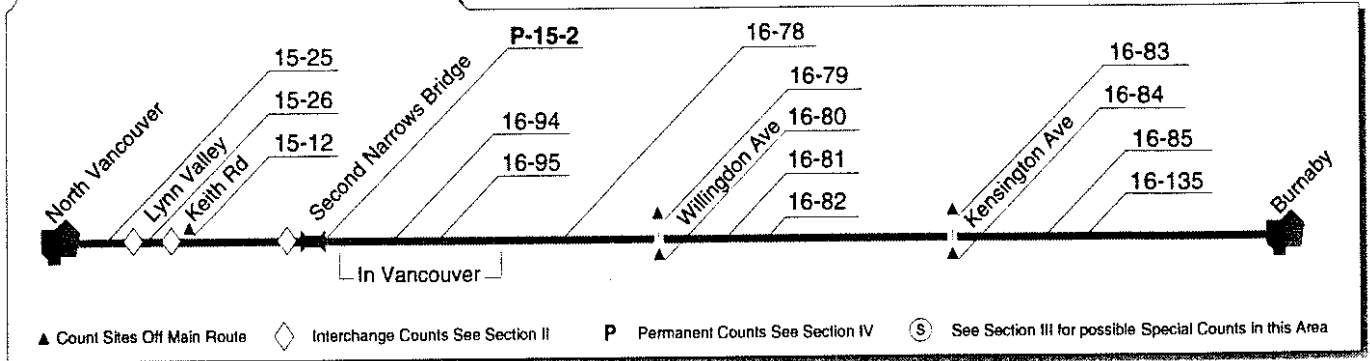
North Vancouver to Burnaby

Keith Rd



Station	1990 SADT
15-530	n/a
15-551	<u>9100</u>
15-552	<u>8200</u>
15-553	<u>9900</u>
15-554	n/a
15-555	<u>7500</u>
15-556	<u>6200</u>
15-557	<u>600</u>
15-558	<u>10800</u>
15-983	<u>27000</u>
15-26	49500

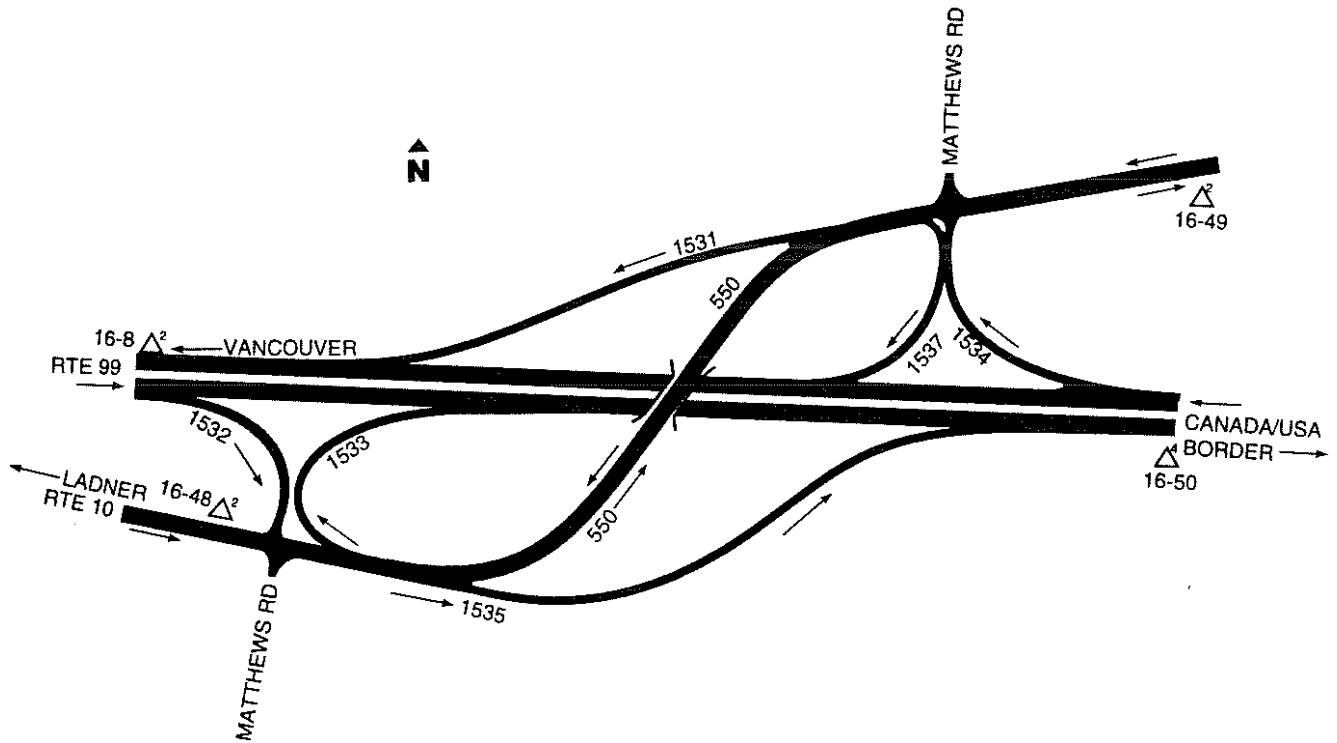
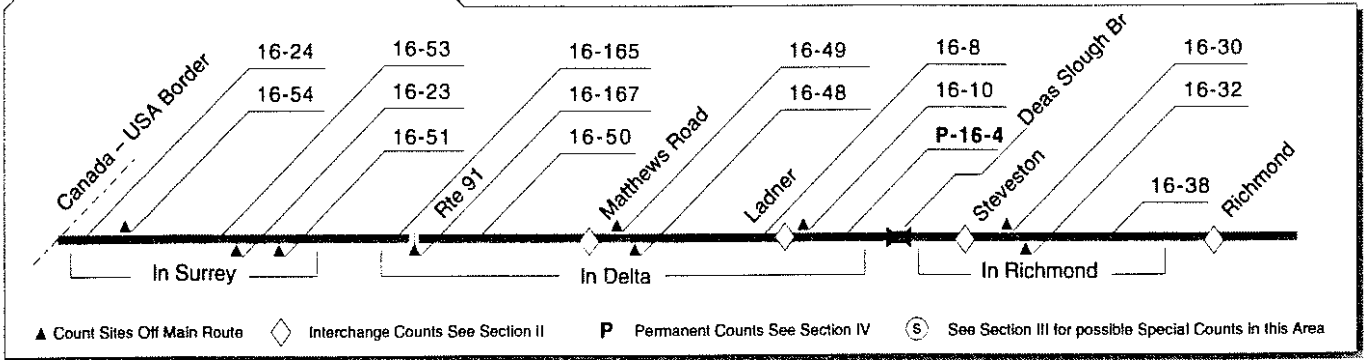
#	- Number of Loops
△	- Terminal Block Location
[]	- Approximate Location
<>	- Composite Count



Station	1990 SADT
15-561	<u>2500</u>
15-562	<u>2400</u>
15-563	<u>4400</u>
15-564	<u>15900</u>
15-565	<u>16000</u>
15-566	<u>5400</u>
15-567	<u>40</u>
15-568	<u>500</u>
15-569	<u>6800</u>
15-929	n/a
15-12	21200
P-15-2	103126

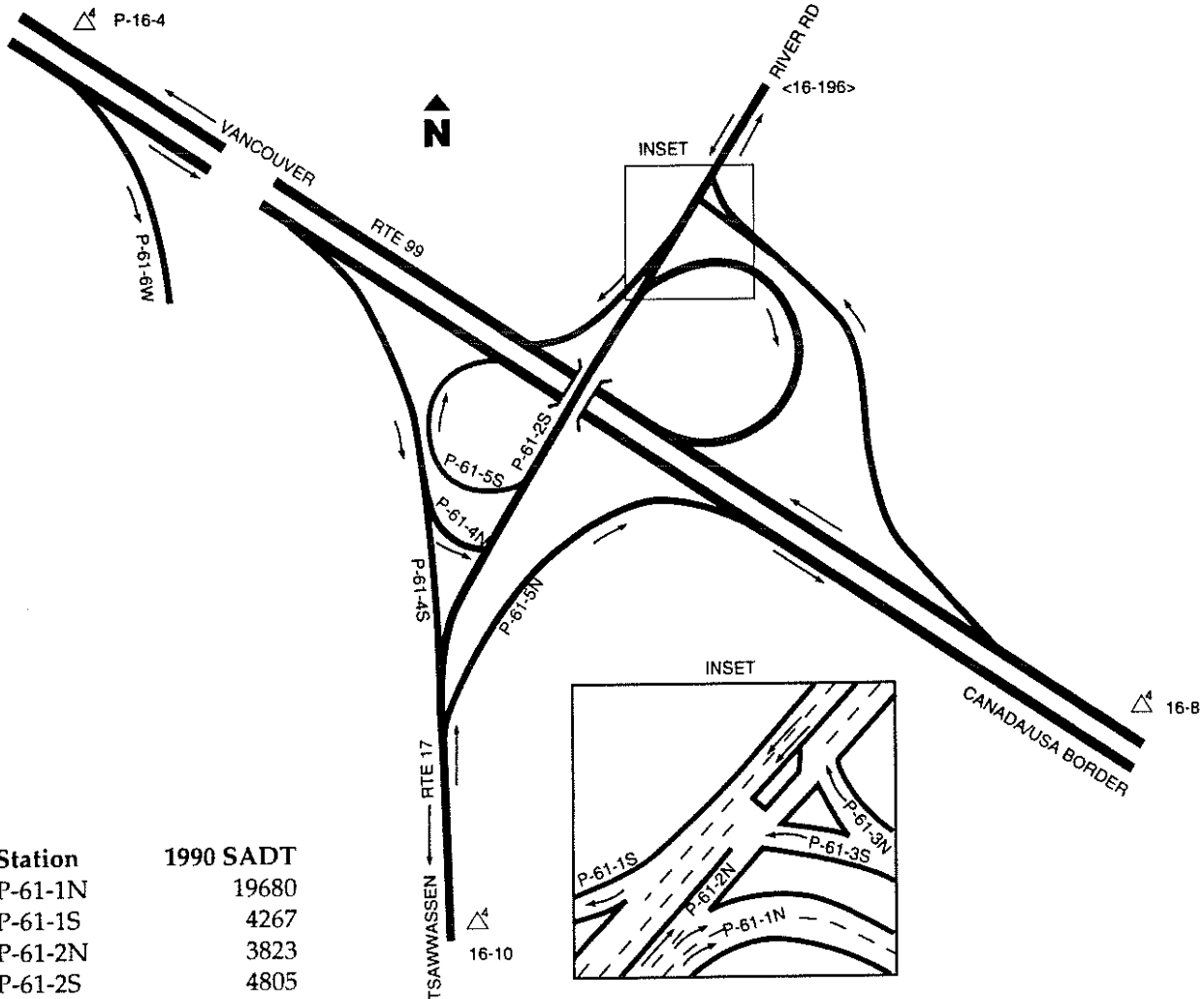
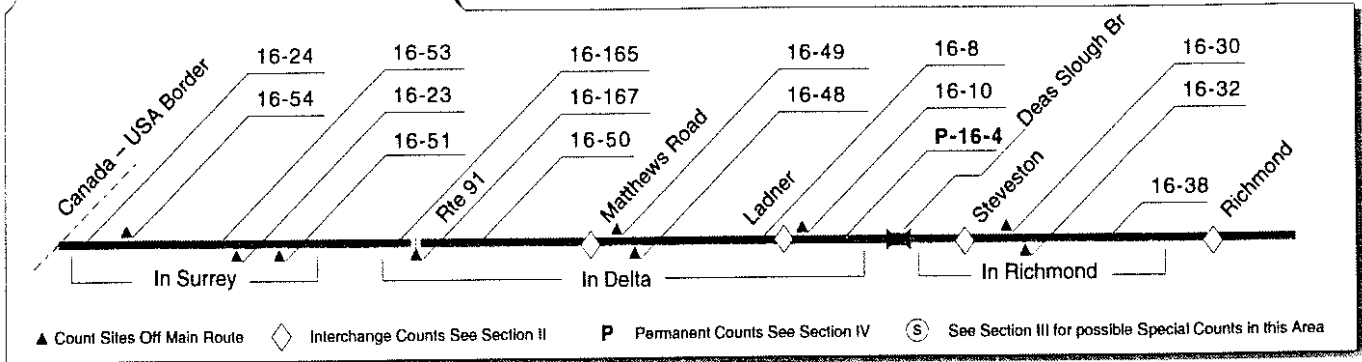
- Number of Loops
 △ - Terminal Block Location
 [] - Approximate Location
 <> - Composite Count

Matthews Rd



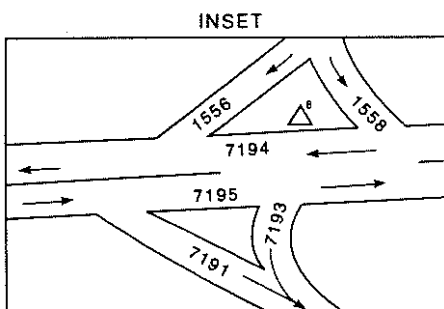
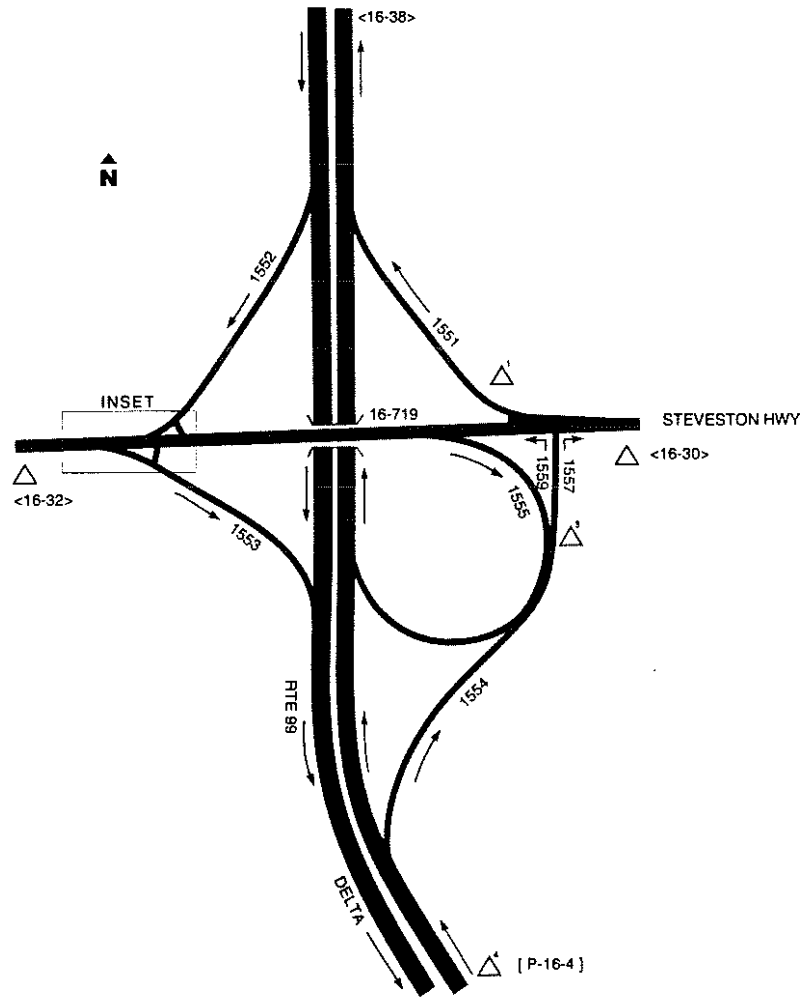
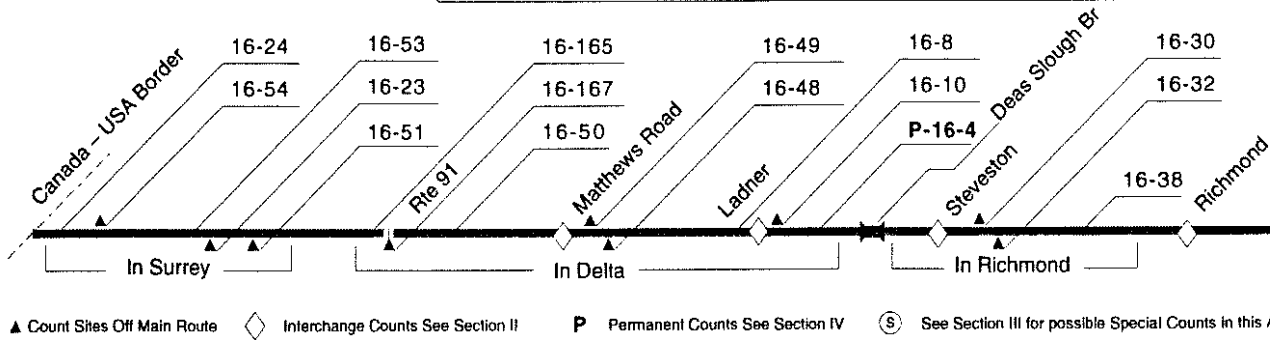
Station	1990 SADT
16-1531	n/a
16-1532	n/a
16-1533	n/a
16-1534	1600
16-1535	1900
16-1537	350
16-550	15100
16-8	38500
16-48	13600
16-49	17700
16-50	31000

- Number of Loops
 △ - Terminal Block Location
 [] - Approximate Location
 < > - Composite Count



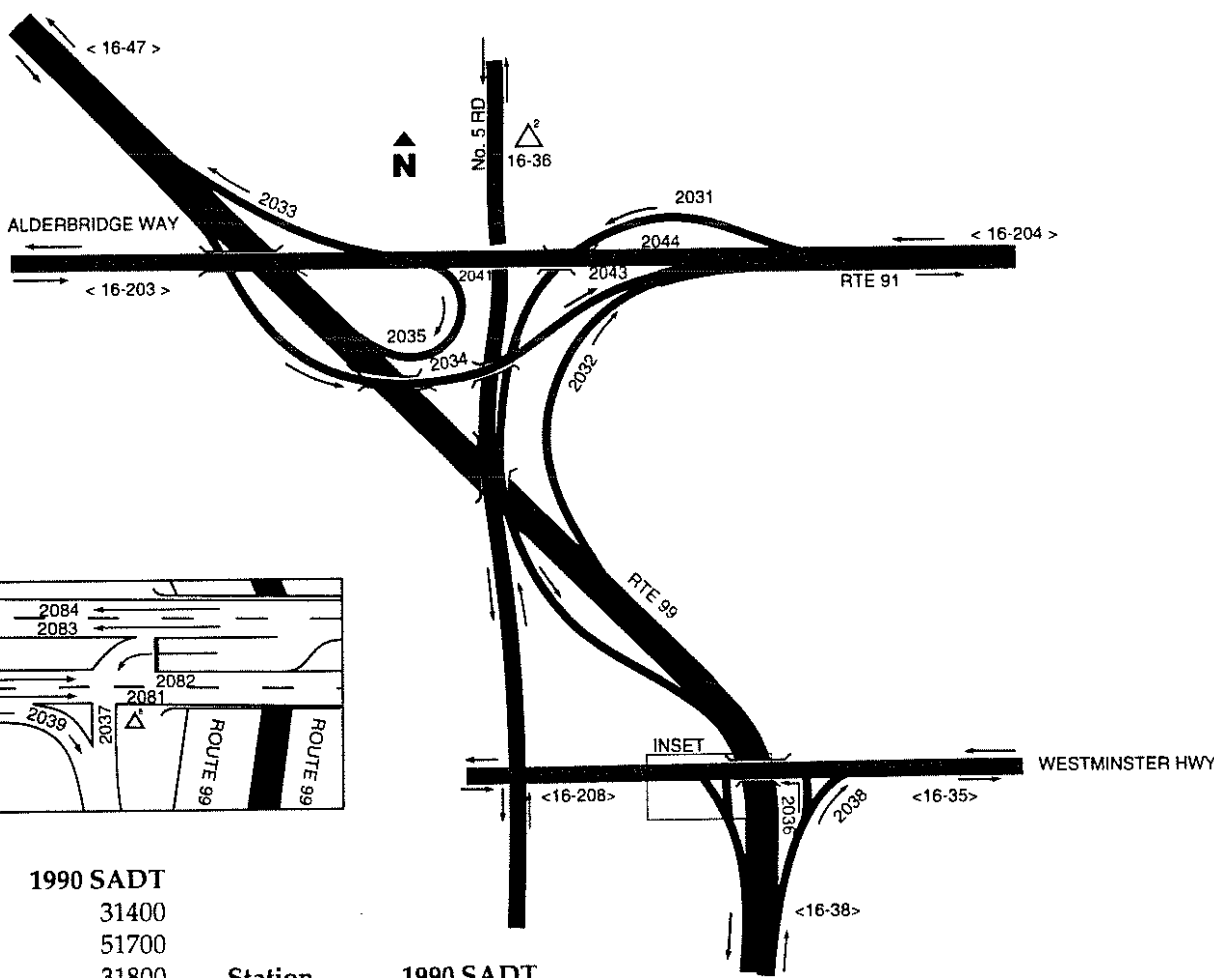
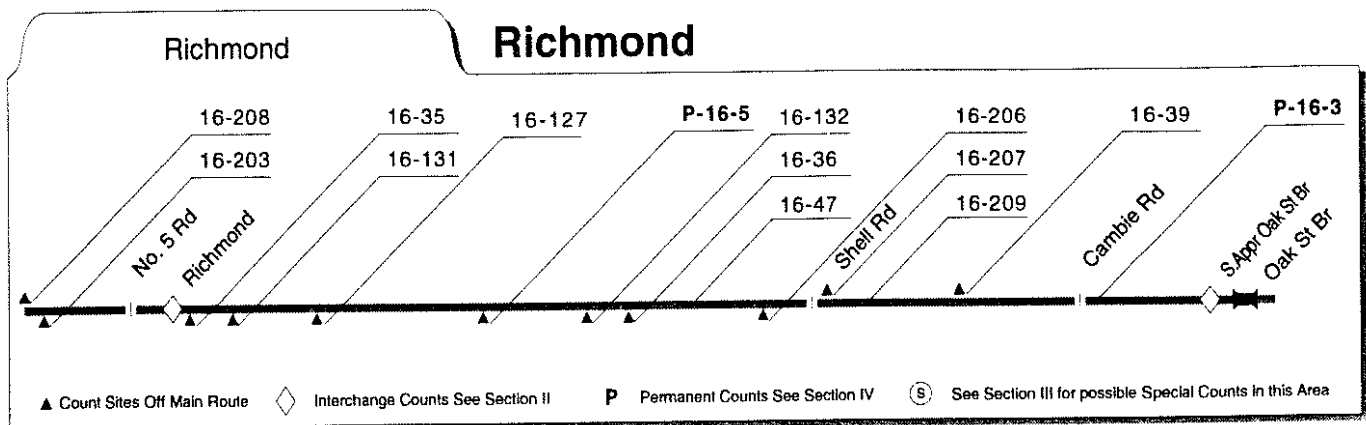
Station	1990 SADT
P-61-1N	19680
P-61-1S	4267
P-61-2N	3823
P-61-2S	4805
P-61-3N	750
P-61-3S	1236
P-61-4N	3518
P-61-4S	14914
P-61-5N	1564
P-61-5S	n/a
P-61-6W	4880
16-8	38500
16-196	12400
16-10	44200
P-16-4	83037

- Number of Loops
 ▲ - Terminal Block Location
 [] - Approximate Location
 <> - Composite Count



Station	1990 SADT	Station	1990 SADT
16-1551	1500	16-7193	360
16-1552	6000	16-7194	10300
16-1553	11860	16-7195	5900
16-1554	10450	16-30	4400
16-1555	4500	16-32	32300
16-1556	4600	16-38	72500
16-1557	650	P-16-4	83037
16-1558	1400		
16-1559	9800		
16-719	17960		
16-7191	11500		

- Number of Loops
 △ - Terminal Block Location
 [] - Approximate Location
 < > - Composite Count



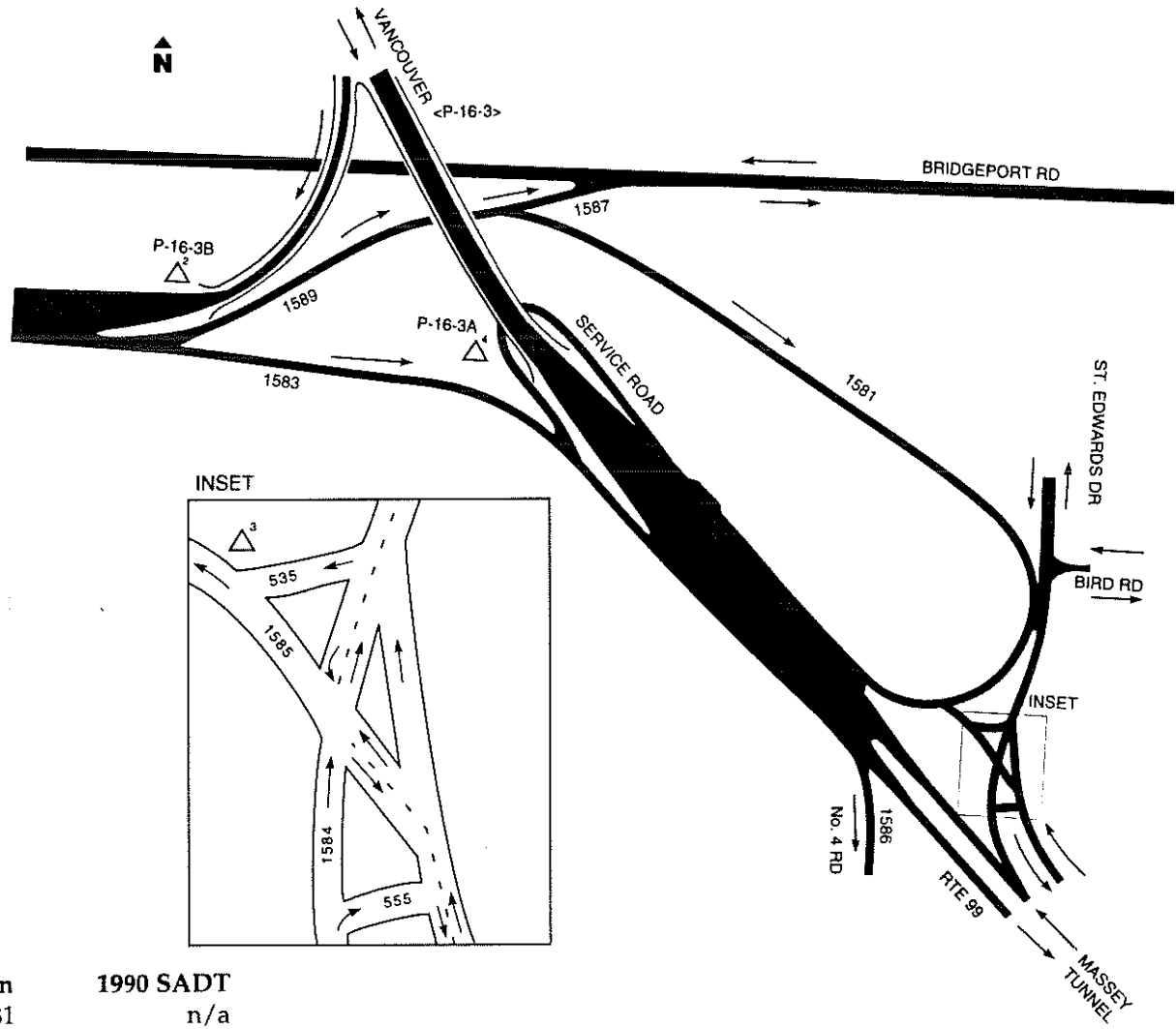
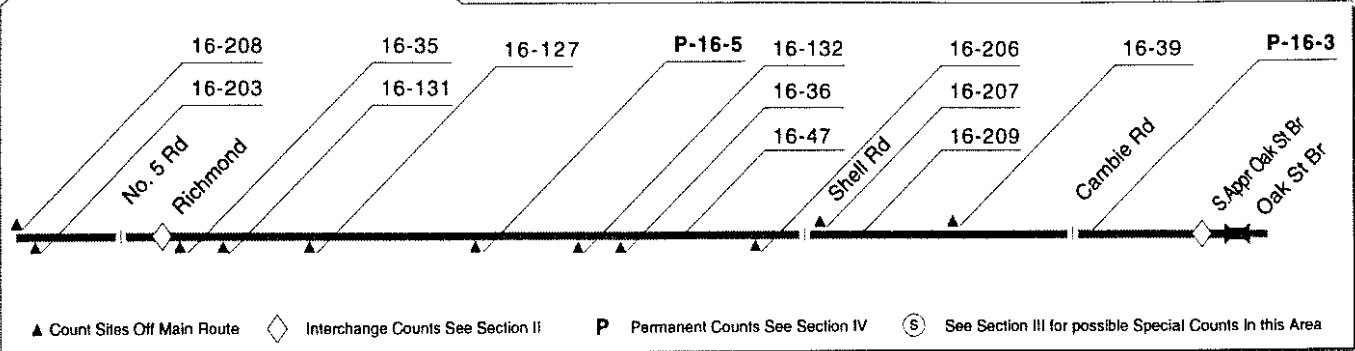
Station	1990 SADT
16-203	31400
16-204	51700
16-208	31800
16-2031	5700
16-2032	4700
16-2033	5900
16-2034	4800
16-2035	800
16-2036	6200
16-2037	3500
16-2038	5700
16-2039	6100
16-2041	15500
16-2043	15500
16-2044	21000

Station	1990 SADT
16-2081	4200
16-2082	6400
16-2083	7300
16-2084	7800
16-35	28700
16-36	8700
16-38	72500
16-47	53700

- Number of Loops
 △ - Terminal Block Location
 [] - Approximate Location
 < > - Composite Count

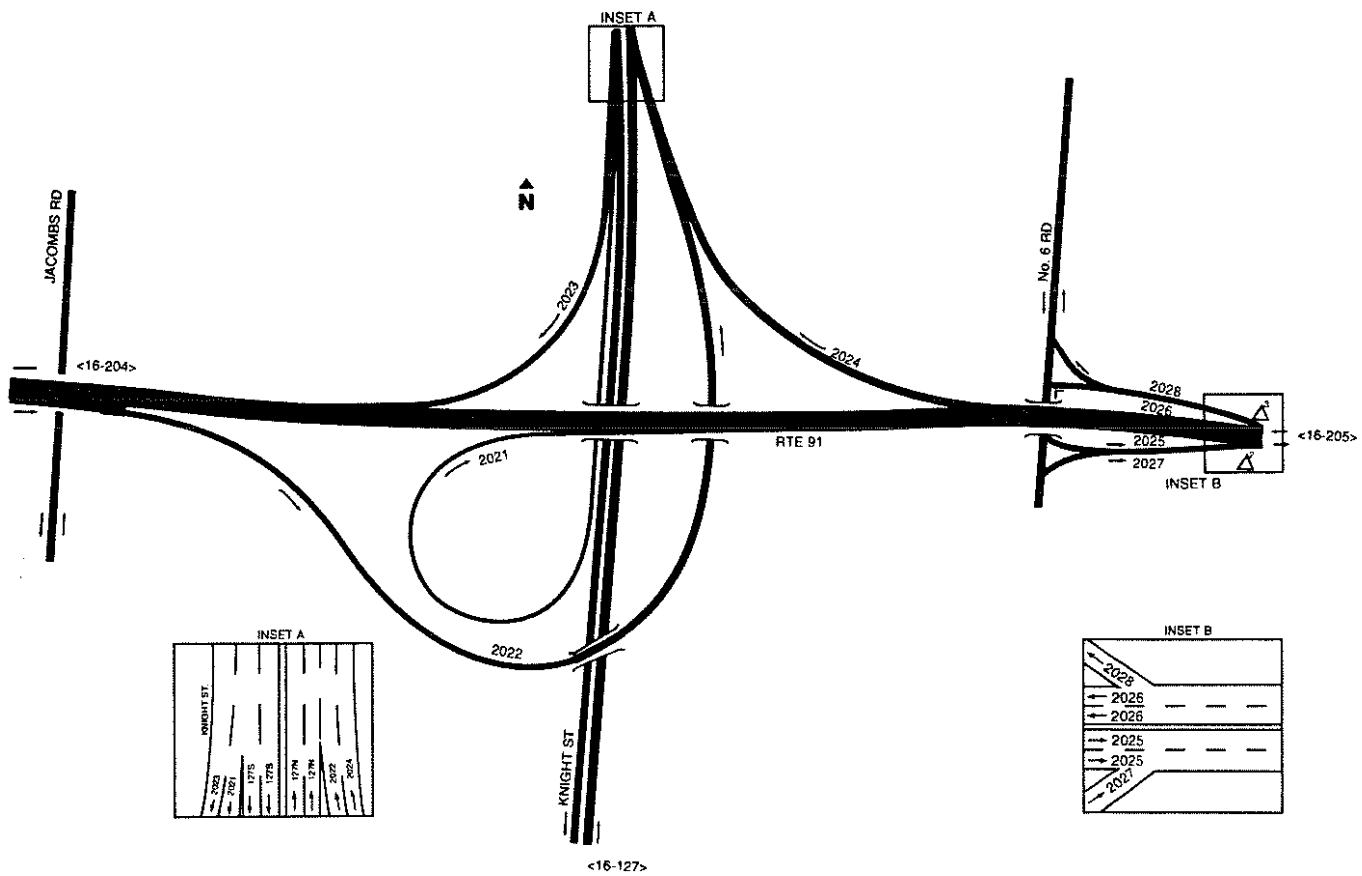
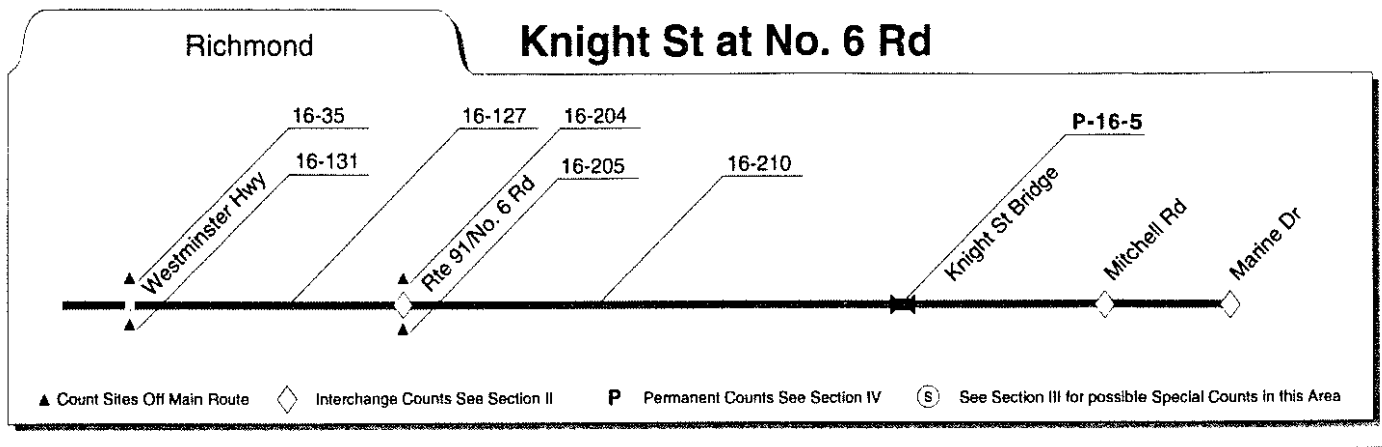
Richmond

South Approach Oak St Bridge



Station	1990 SADT
16-1581	n/a
16-1582	n/a
16-1583	<u>6400</u>
16-1584	n/a
16-1585	n/a
16-1586	<u>3000</u>
16-1587	n/a
16-1589	n/a
16-535	n/a
16-555	600
P-16-3A	65644
P-16-3B	16719

- Number of Loops
 △ - Terminal Block Location
 [] - Approximate Location
 < > - Composite Count

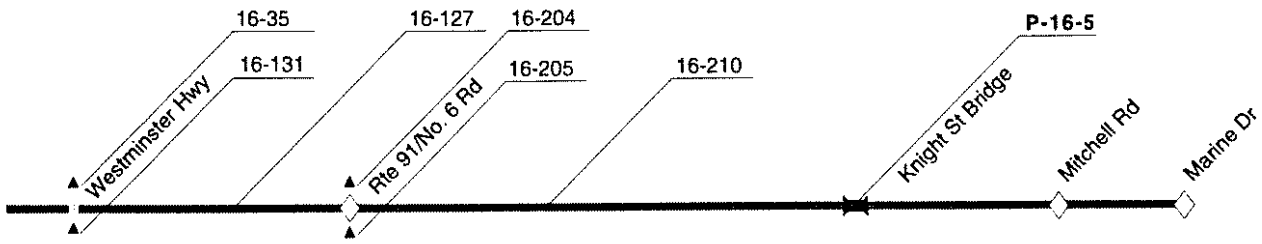


Station	1990 SADT
16-1271	n/a
16-1272	n/a
16-2021	<u>8000</u>
16-2022	<u>11000</u>
16-2023	<u>13000</u>
16-2024	<u>5500</u>
16-2025	<u>21700</u>
16-2026	<u>19500</u>
16-2027	<u>3400</u>
16-2028	<u>4500</u>
16-127	40500
16-204	51700
16-205	49100

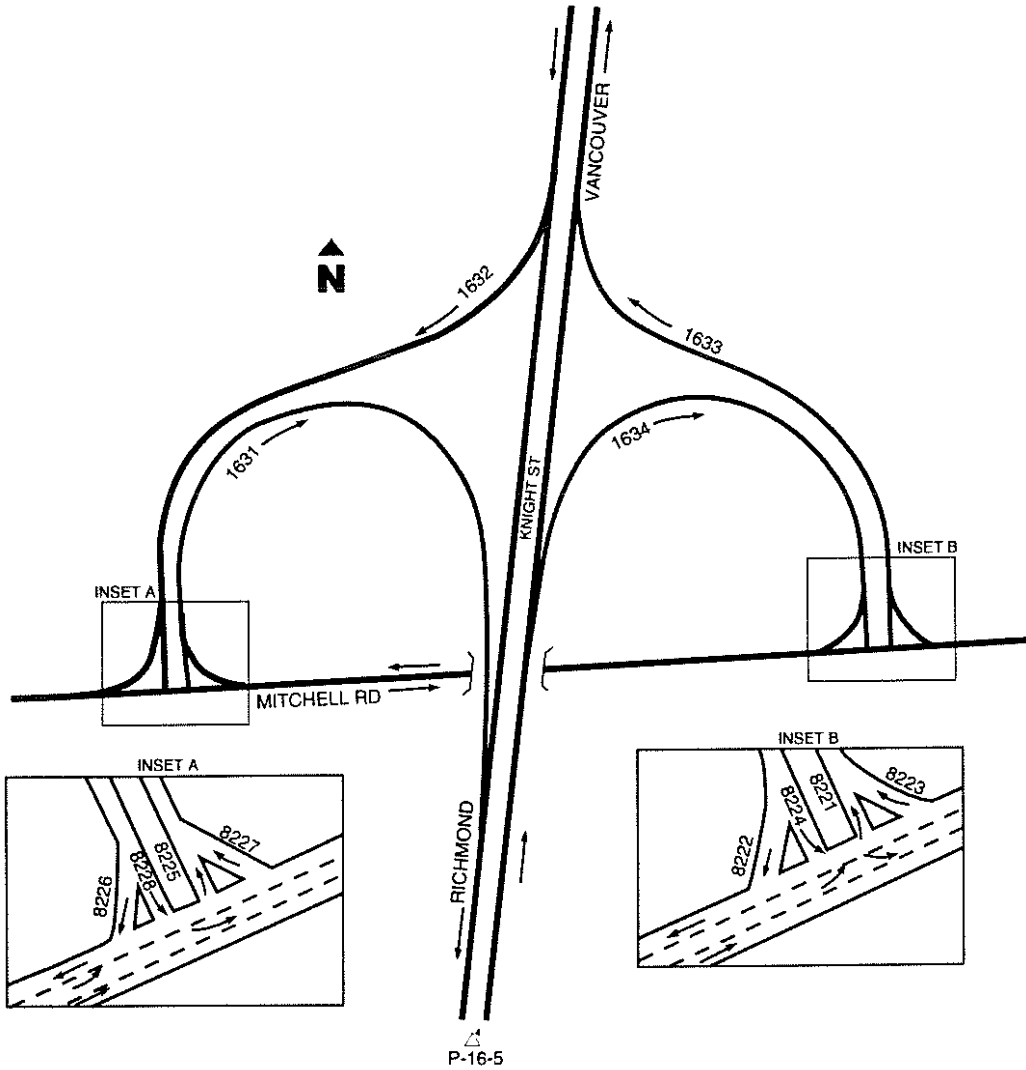
- # - Number of Loops
- △ - Terminal Block Location
- [] - Approximate Location
- < > - Composite Count

Richmond

Knight St at Mitchell Rd



▲ Count Sites Off Main Route ◊ Interchange Counts See Section II P Permanent Counts See Section IV Ⓢ See Section III for possible Special Counts in this Area

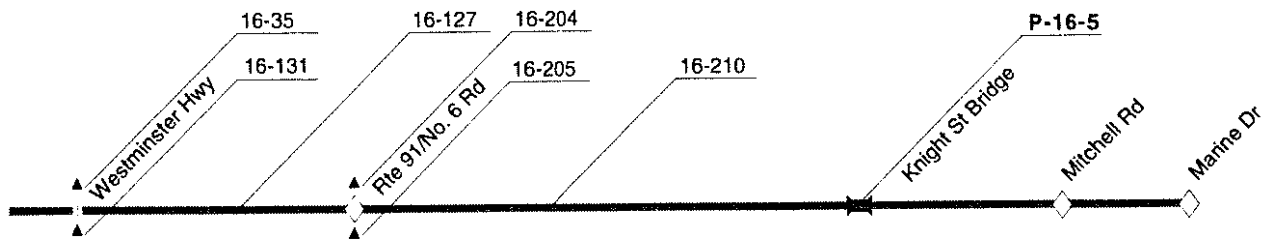


Station	1990 SADT
16-8221	800
16-8222	1600
16-8223	700
16-8224	1900
16-8225	500
16-8226	n/a
16-8227	2000
16-1631	2500
16-1633	2400
16-1634	3500

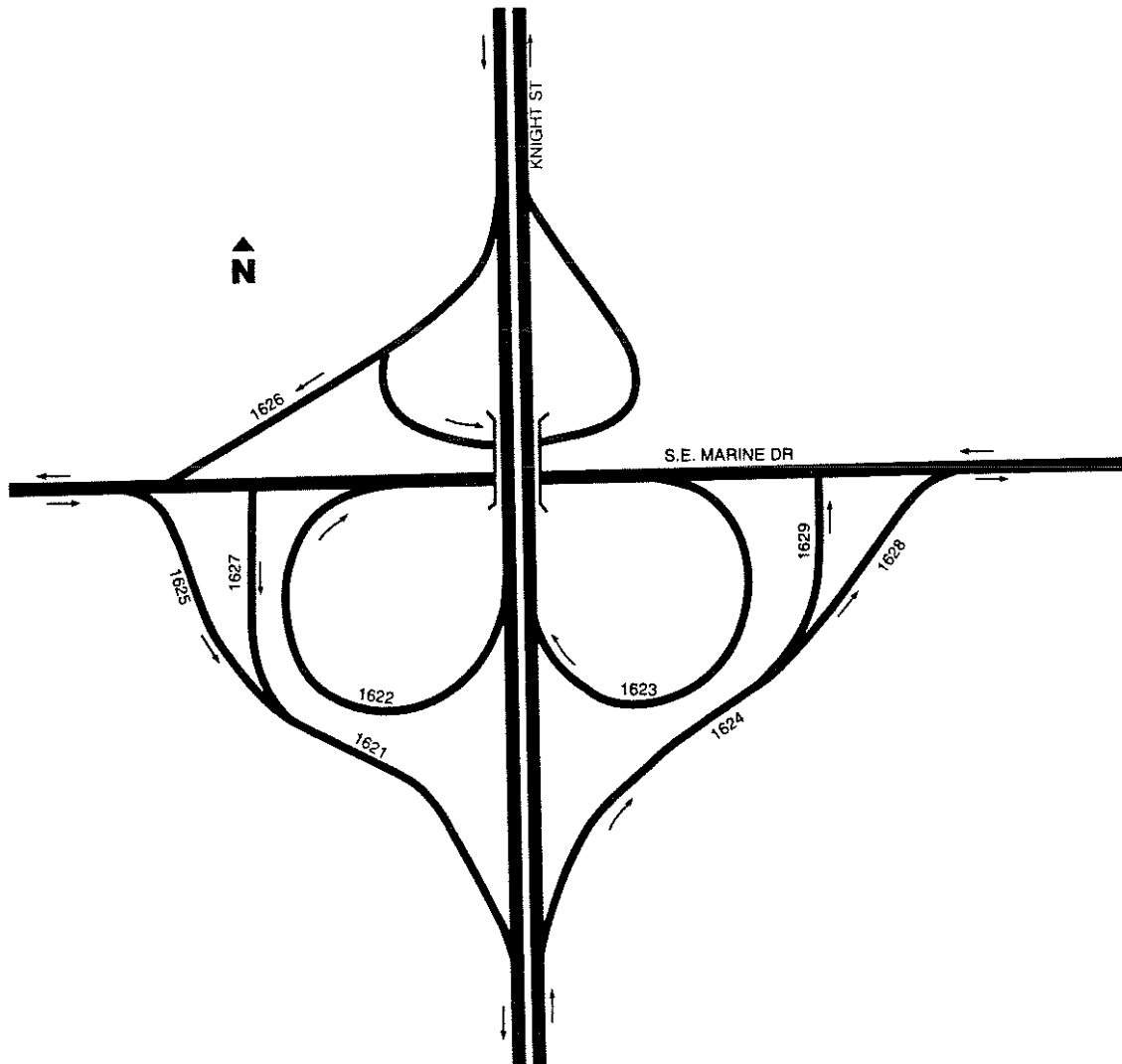
#	- Number of Loops
△	- Terminal Block Location
[]	- Approximate Location
< >	- Composite Count

Richmond

Knight St at S.E. Marine Dr

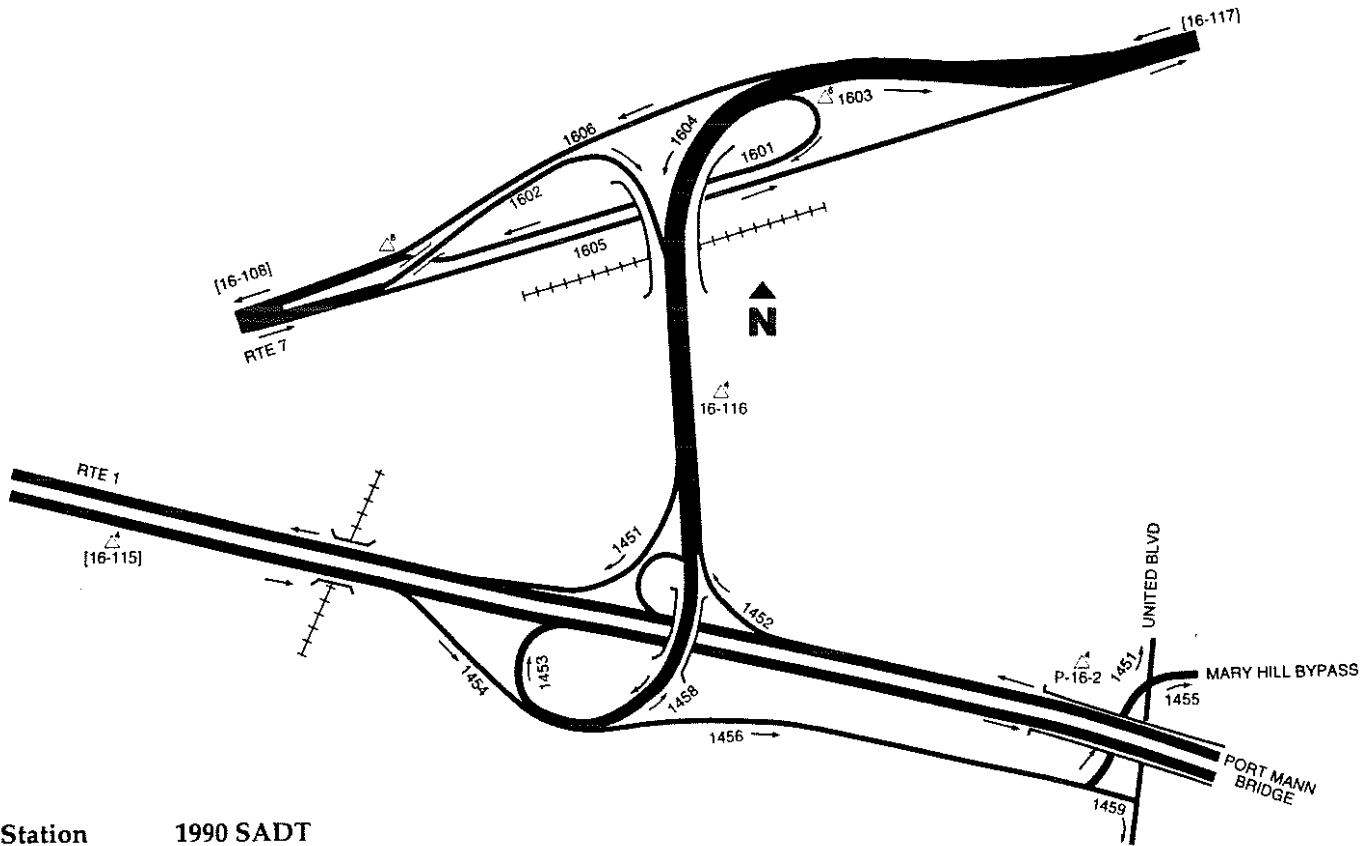
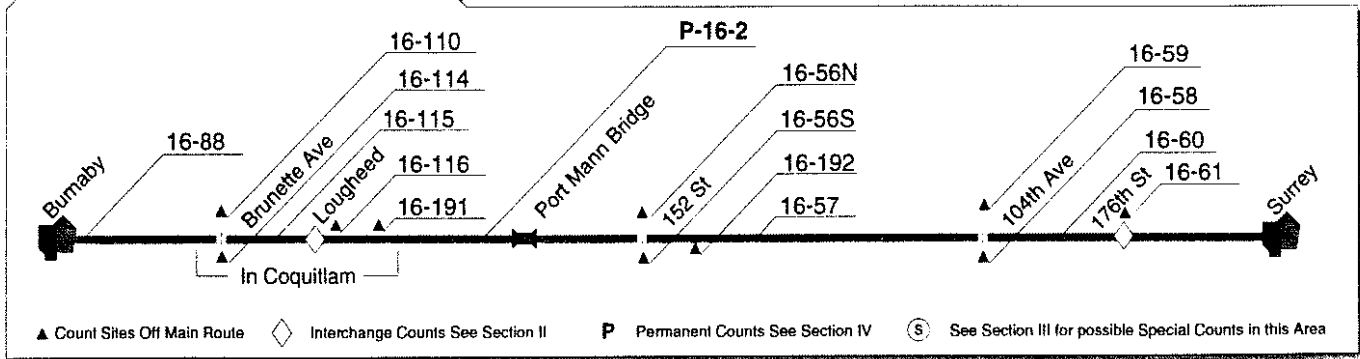


▲ Count Sites Off Main Route ◊ Interchange Counts See Section II P Permanent Counts See Section IV Ⓢ See Section III for possible Special Counts in this Area



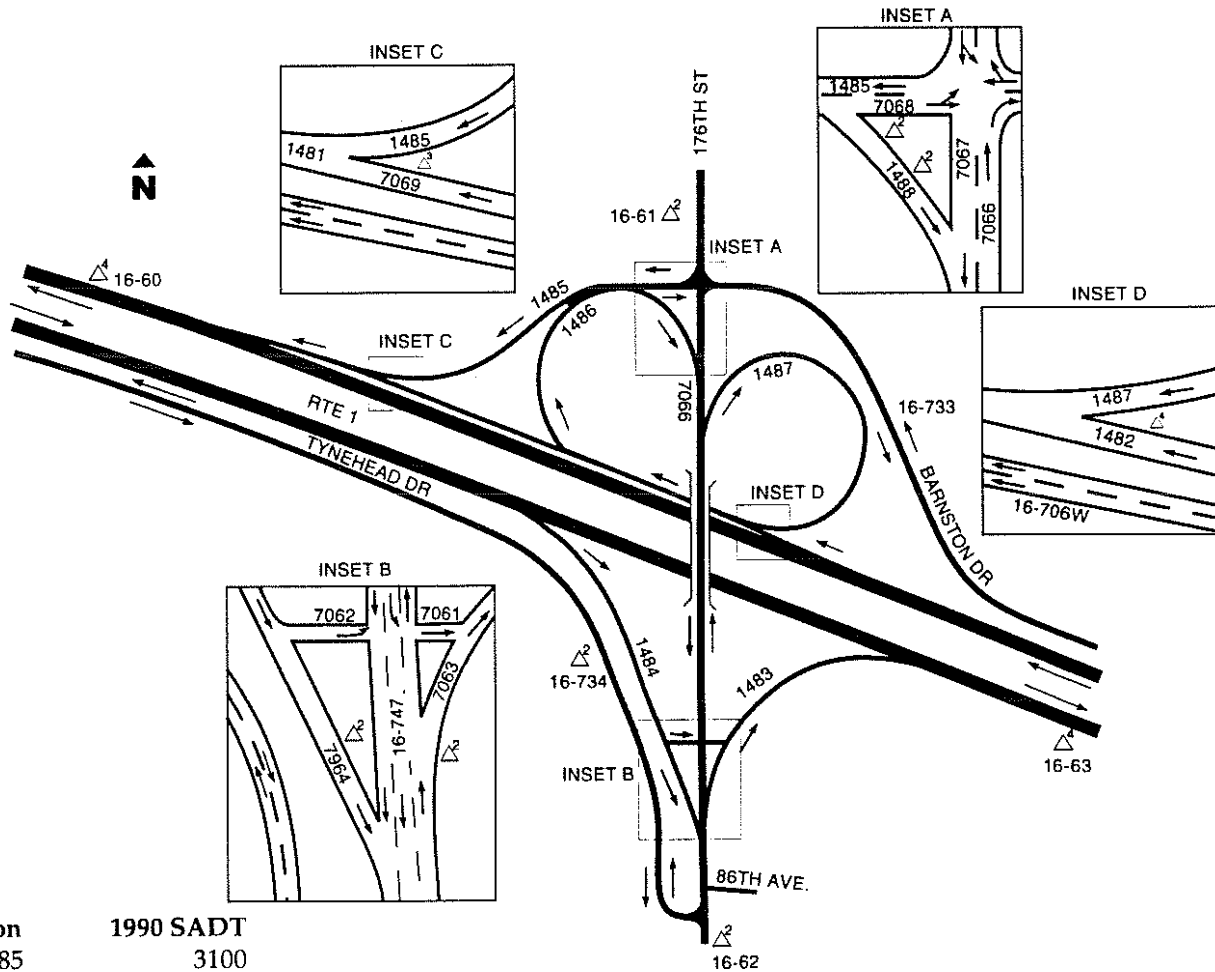
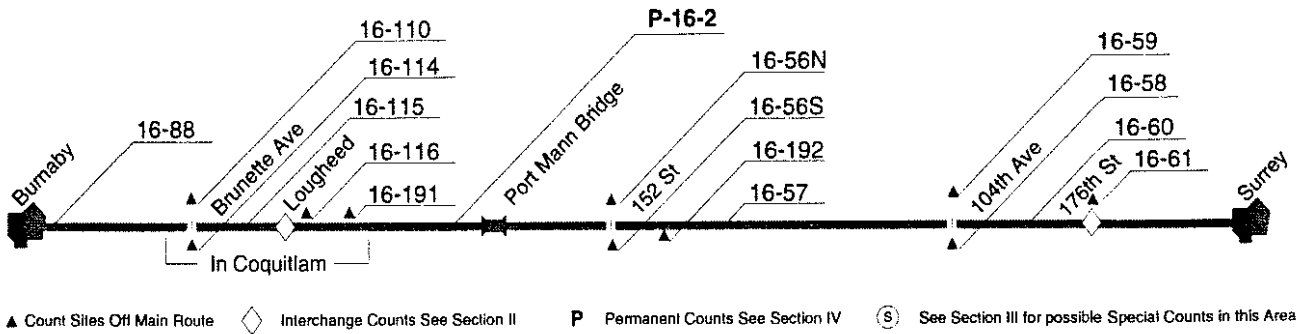
Station	1990 SADT
16-1621	18800
16-1622	1000
16-1623	n/a
16-1624	19400
16-1625	8600
16-1626	n/a
16-1627	10200
16-1628	13400
16-1629	6000

#	- Number of Loops
△	- Terminal Block Location
[]	- Approximate Location
< >	- Composite Count



Station	1990 SADT
16-1601	3300
16-1602	4700
16-1603	19000
16-1604	26000
16-1605	16400
16-1606	19000
16-1451	14000
16-1452	15600
16-1453	16400
16-1456	10500
16-1458	6700
16-108	36800
16-115	98400
16-116	53000
16-117	49000
P-16-2	99798

- # - Number of Loops
- △ - Terminal Block Location
- [] - Approximate Location
- <> - Composite Count

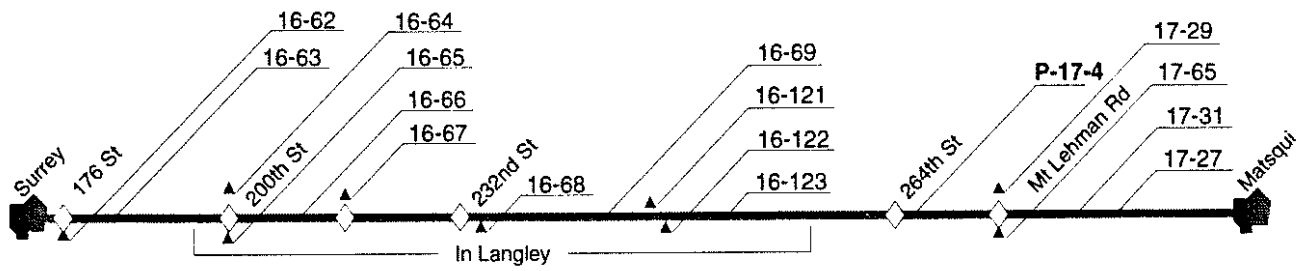


Station	1990 SADT
16-1485	3100
16-1487	6100
16-1488	1500
16-7061	350
16-7062	2900
16-7063	2600
16-7064	6200
16-7068	200
16-7069	8500
16-734	200
16-60	81000
16-61	3500
16-62	19800
16-63	65000
16-64	14400

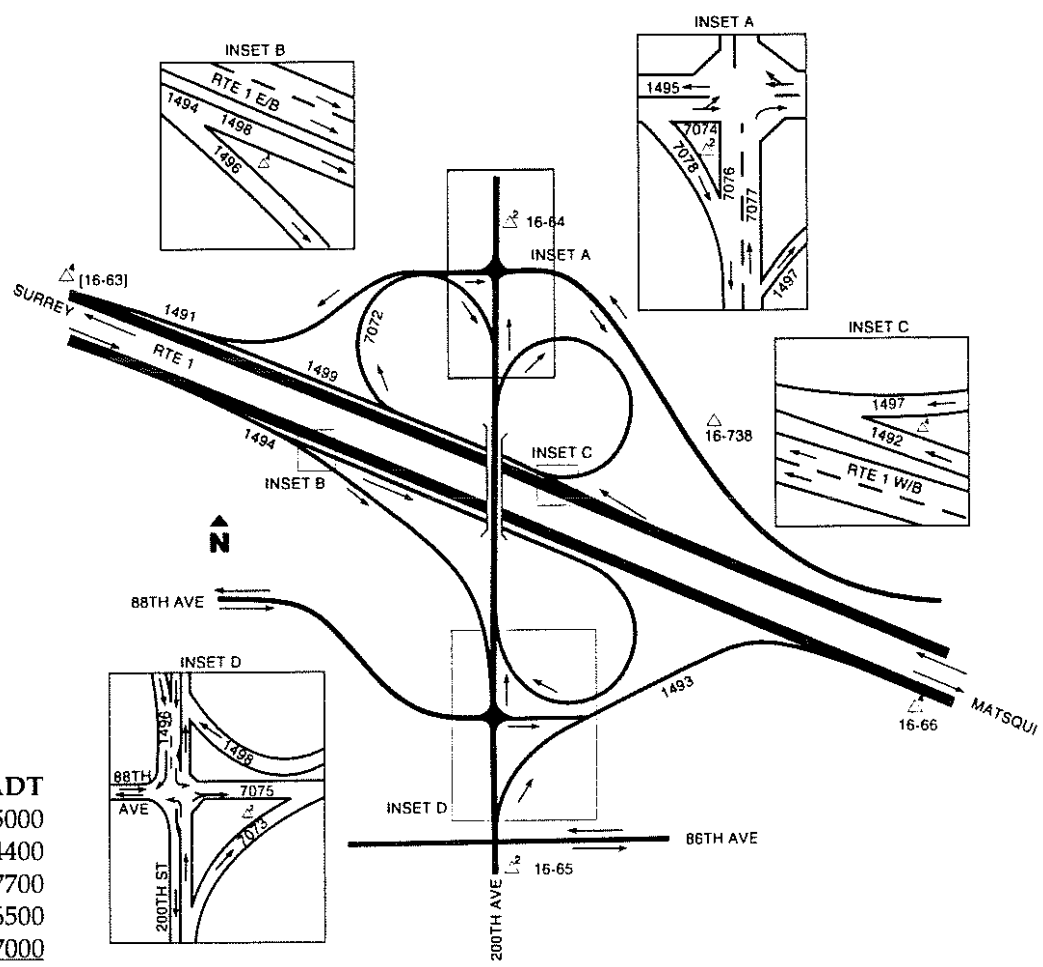
- Number of Loops
 △ - Terminal Block Location
 [] - Approximate Location
 <> - Composite Count

Surrey to Matsqui

200th St



▲ Count Sites Off Main Route ◊ Interchange Counts See Section II P Permanent Counts See Section IV (S) See Section III for possible Special Counts in this Area

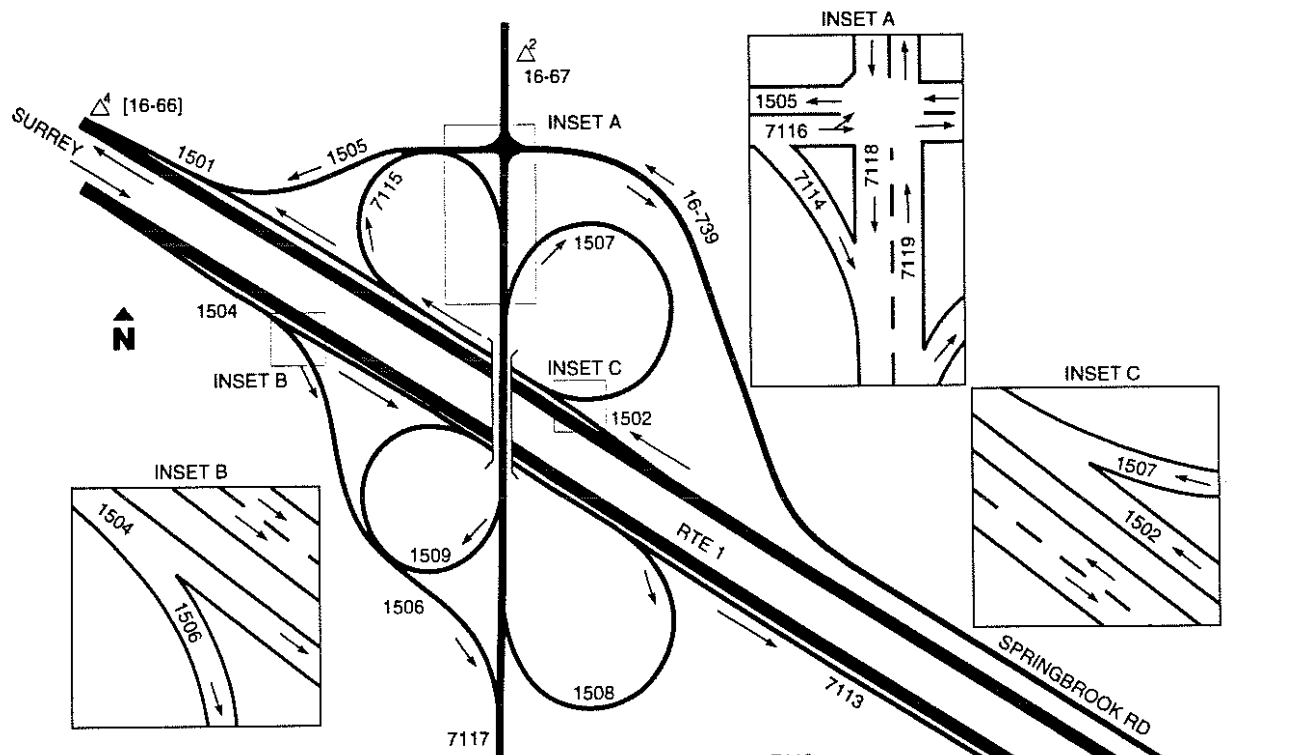
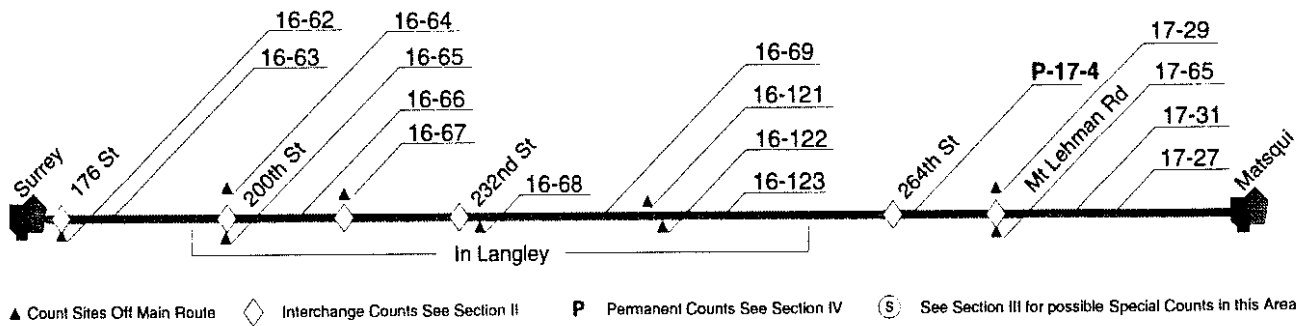


Station	1990 SADT
16-63	65000
16-64	14400
16-65	27700
16-66	46500
16-738	17000
16-7072	3200
16-7073	1200
16-7074	1200
16-7075	2100
16-7078	1000
16-1491	10500
16-1492	3100
16-1493	3300
16-1494	12000
16-1495	5400
16-1496	6800
16-1497	5200
16-1498	5200
16-1499	6100

- Number of Loops
 △ - Terminal Block Location
 [] - Approximate Location
 <> - Composite Count

Surrey to Matsqui

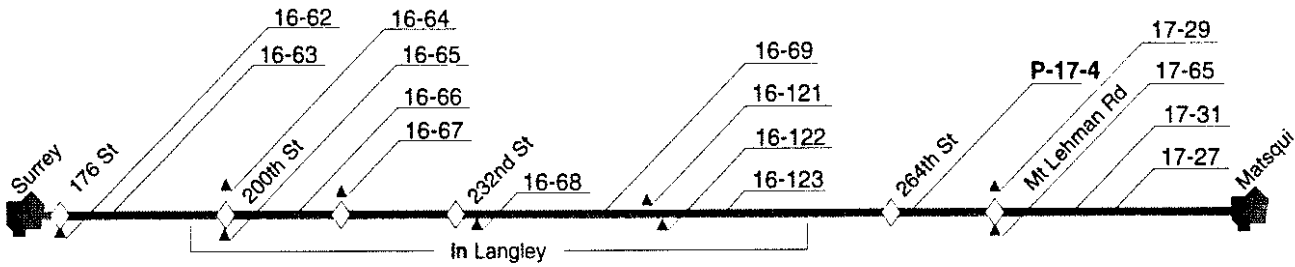
232nd St



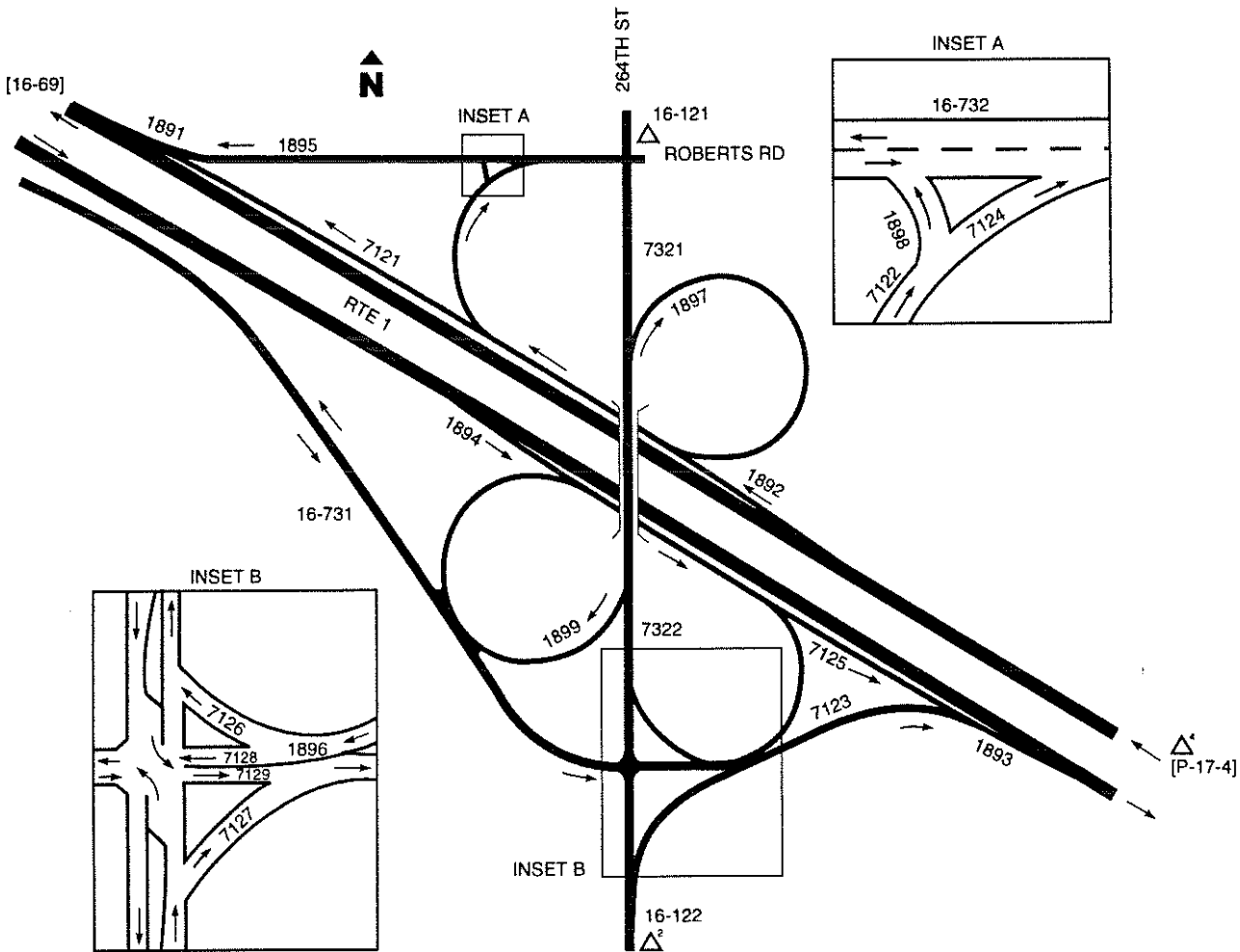
Station	1990 SADT
16-59	7200
16-66	46500
16-67	4400
16-69	57700
16-134	11800
16-739	2000
16-1501	3900
16-1502	8400
16-1503	6200
16-1504	n/a
16-1505	900
16-1506	1400
16-1507	1600
16-1508	700
16-1509	n/a
16-7111	5400
16-7112	50
16-7113	800
16-7114	5800

Station	1990 SADT
16-7115	7000
16-7116	1200
16-7117	500

- Number of Loops
 △ - Terminal Block Location
 [] - Approximate Location
 <> - Composite Count

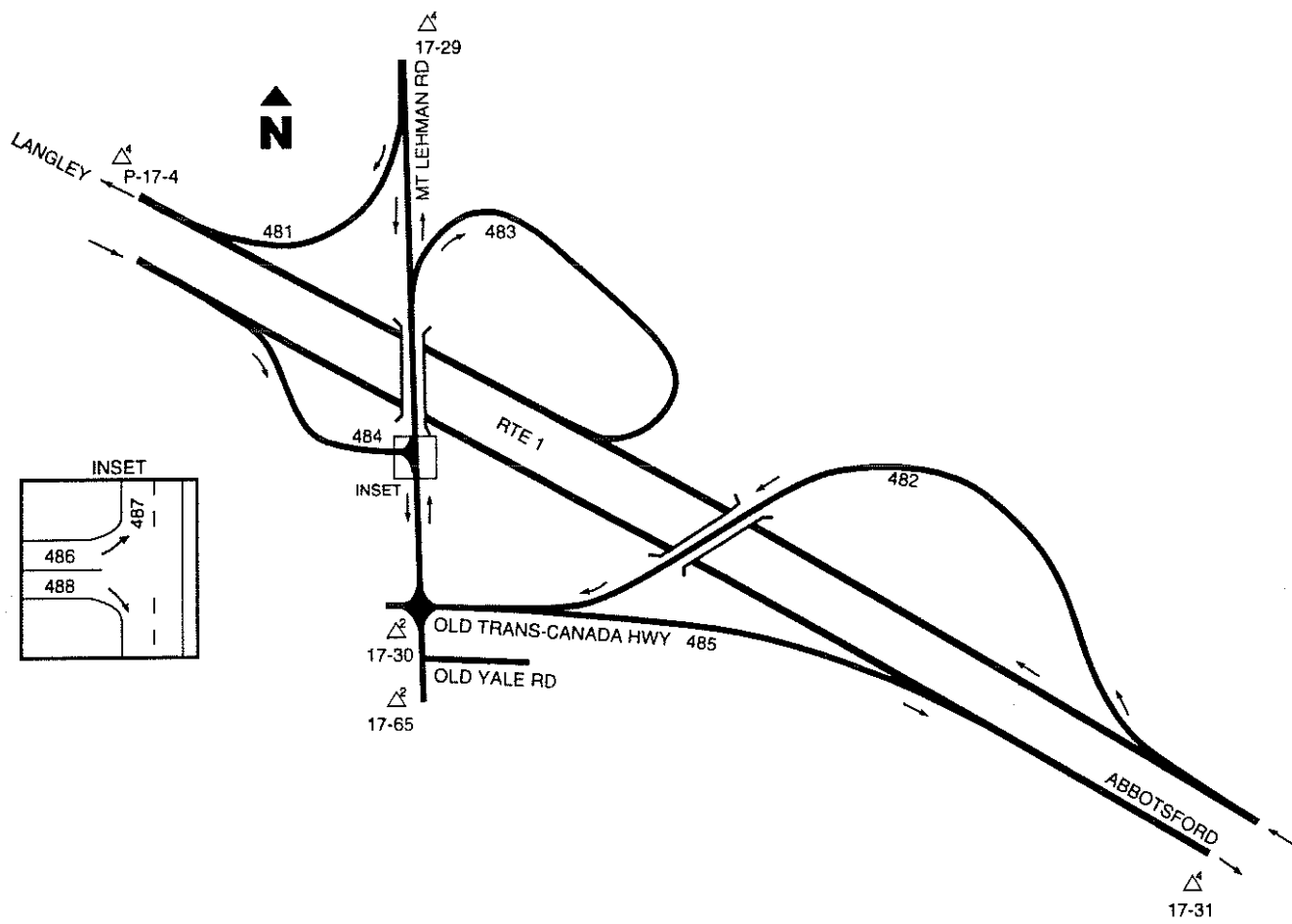
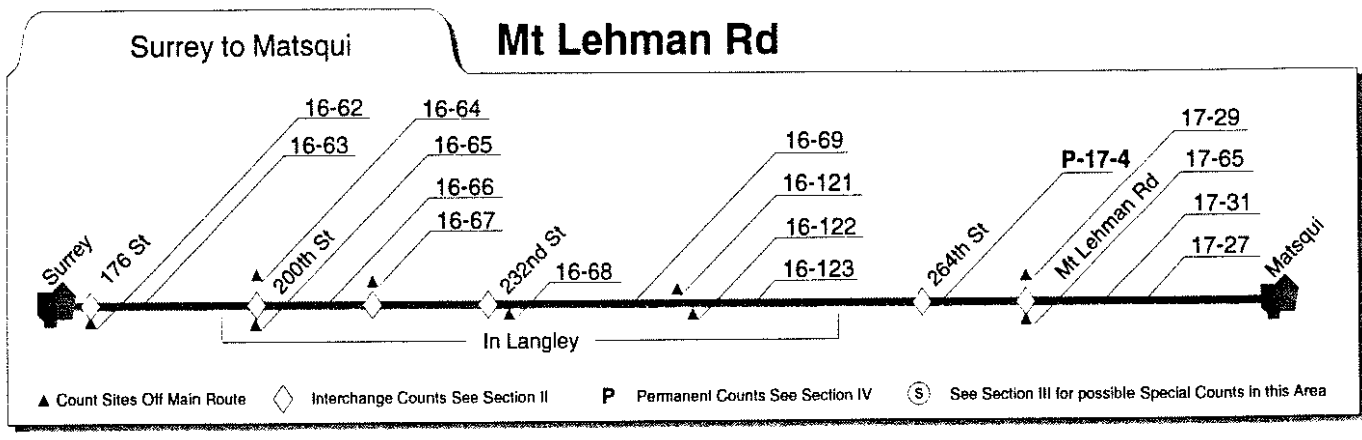


▲ Count Sites Off Main Route ◆ Interchange Counts See Section II P Permanent Counts See Section IV Ⓢ See Section III for possible Special Counts in this Area



Station	1990 SADT	Station	1990 SADT
16-7121	<u>3700</u>	16-1893	<u>2200</u>
16-7123	<u>1200</u>	16-1894	<u>5200</u>
16-7124	<u>2000</u>	16-1895	<u>1300</u>
16-7125	<u>1000</u>	16-1896	<u>4500</u>
16-7126	<u>3300</u>	16-1897	<u>3900</u>
16-7127	<u>700</u>	16-1899	<u>300</u>
16-7128	<u>1200</u>	16-122	12000
16-7129	<u>500</u>	16-123	42500
16-7322	<u>3200</u>	16-69	57700
16-1891	<u>5000</u>	P-17-4	50159
16-1892	<u>1800</u>		

- Number of Loops
 △ - Terminal Block Location
 [] - Approximate Location
 < > - Composite Count

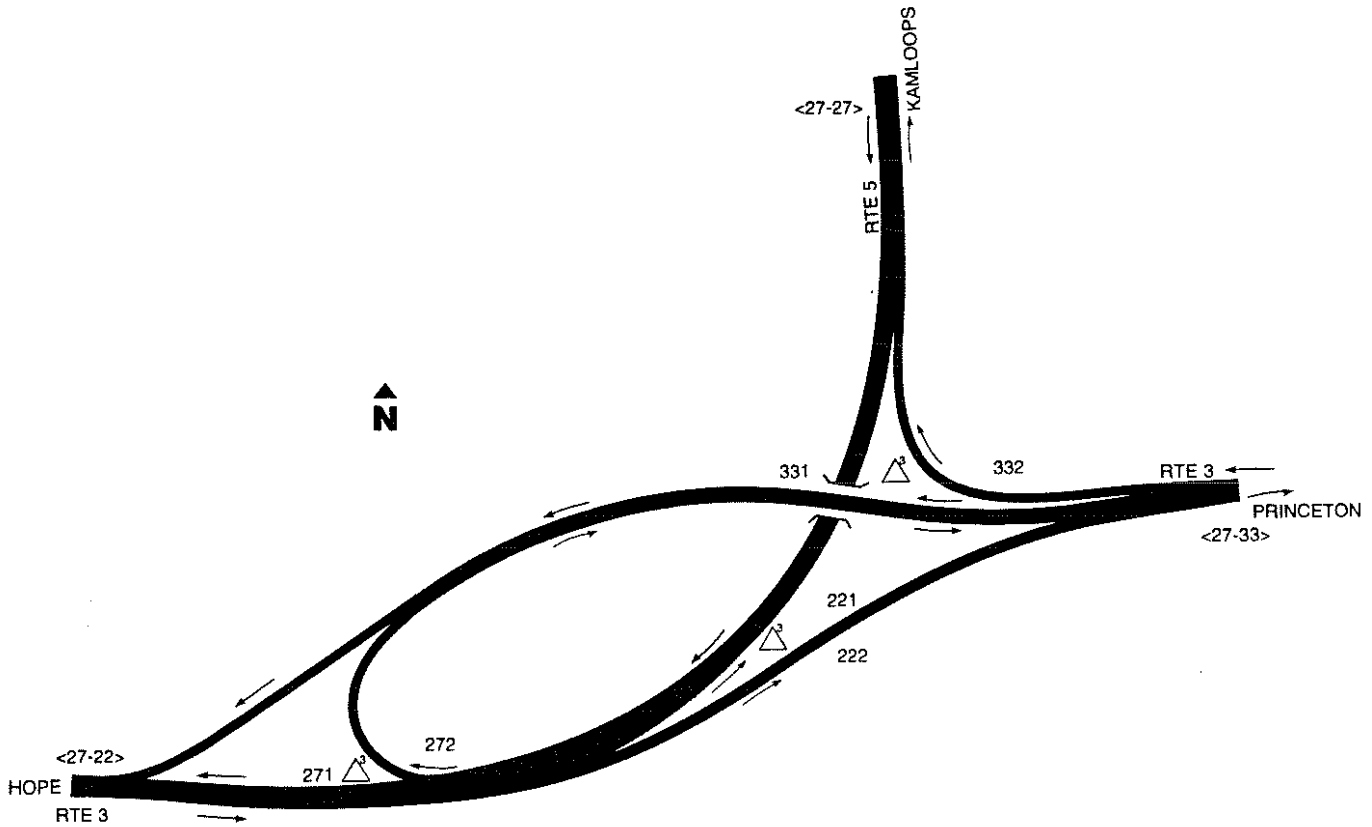
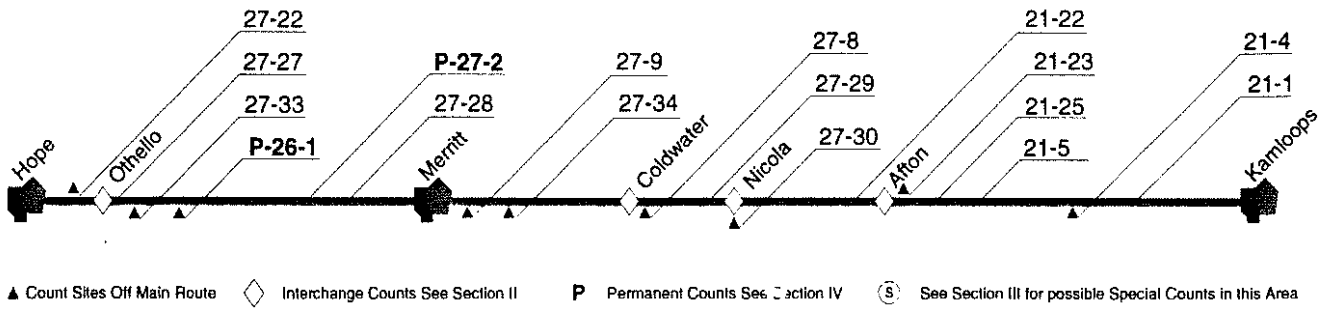


Station	1990 SADT
17-481	1900
17-482	6200
17-483	750
17-484	3500
17-485	5700
17-486	n/a
17-487	2800
17-488	n/a
17-29	10400
17-31	56500
17-65	3400
P-17-4	50159

- Number of Loops
 △ - Terminal Block Location
 [] - Approximate Location
 < > - Composite Count

Hope to Kamloops

Othello

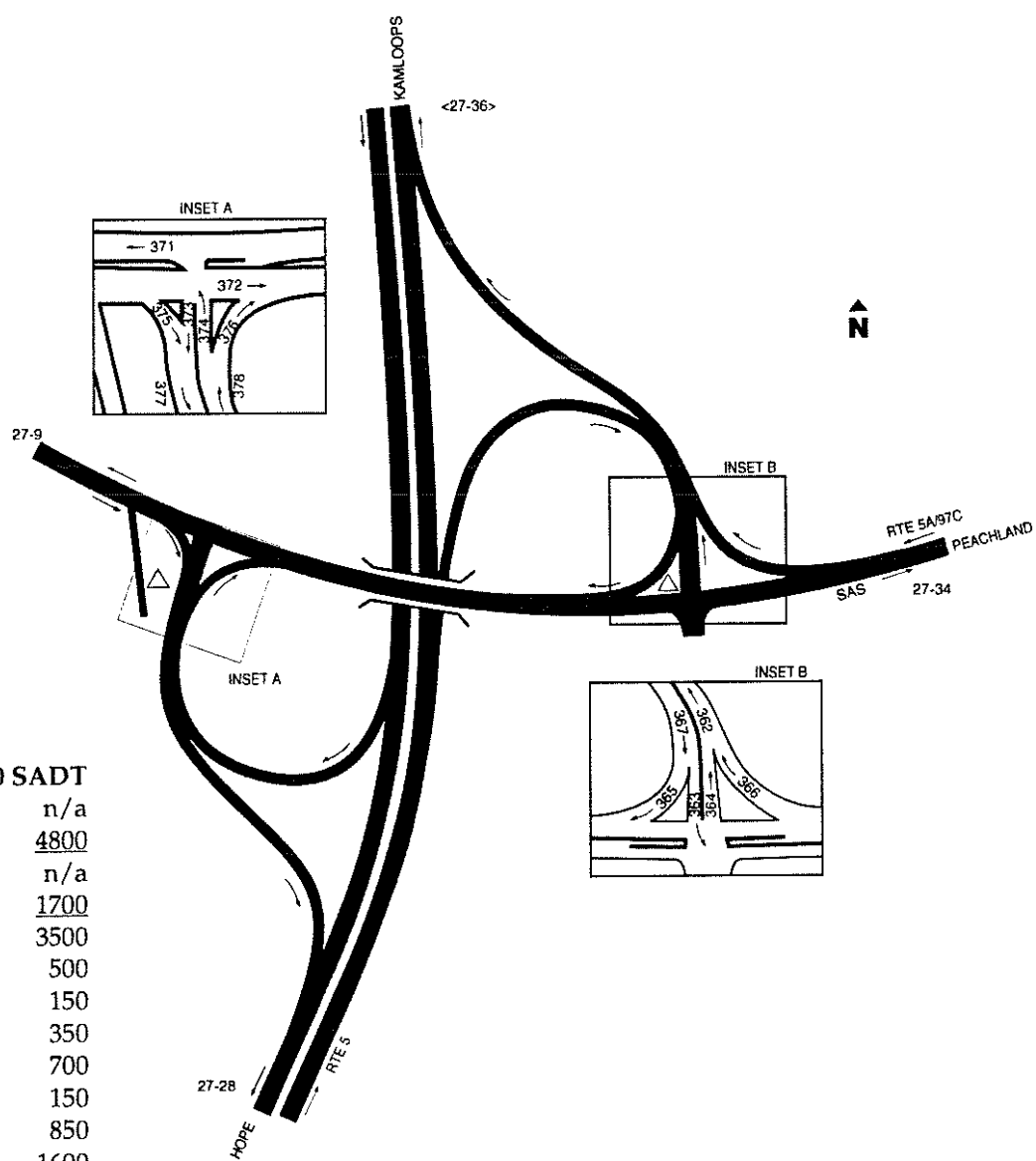
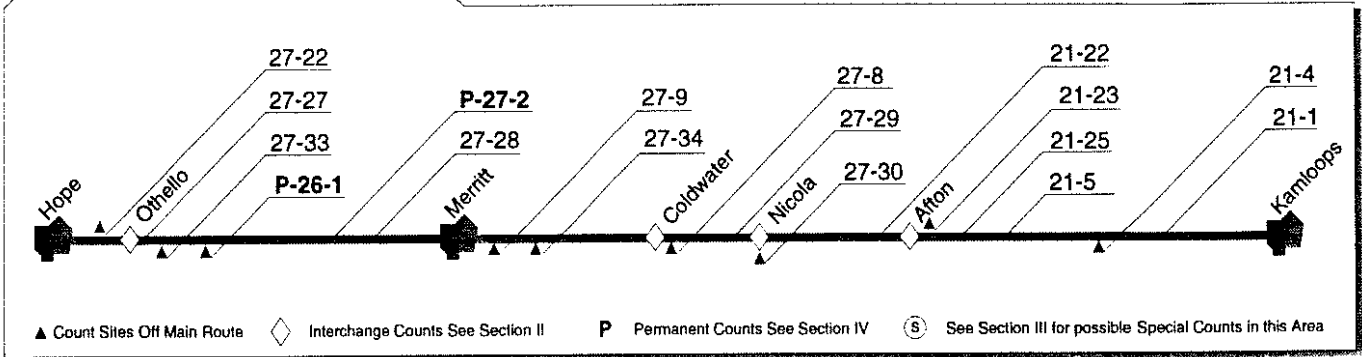


Station	1990 SADT
27-221	4400
27-222	3100
27-271	4100
27-272	50
27-331	4100
27-332	50
27-22	15700
27-27	8600
27-33	7300

- # - Number of Loops
- △ - Terminal Block Location
- [] - Approximate Location
- < > - Composite Count

Hope to Kamloops

Coldwater

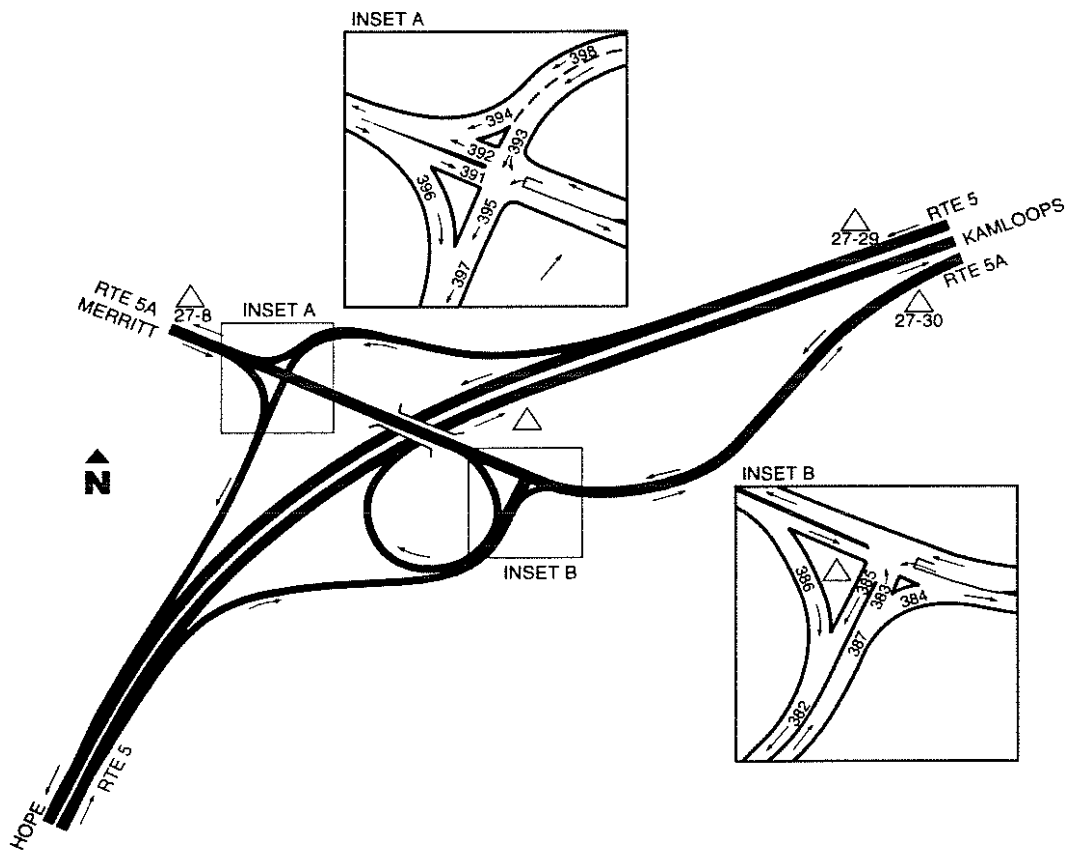
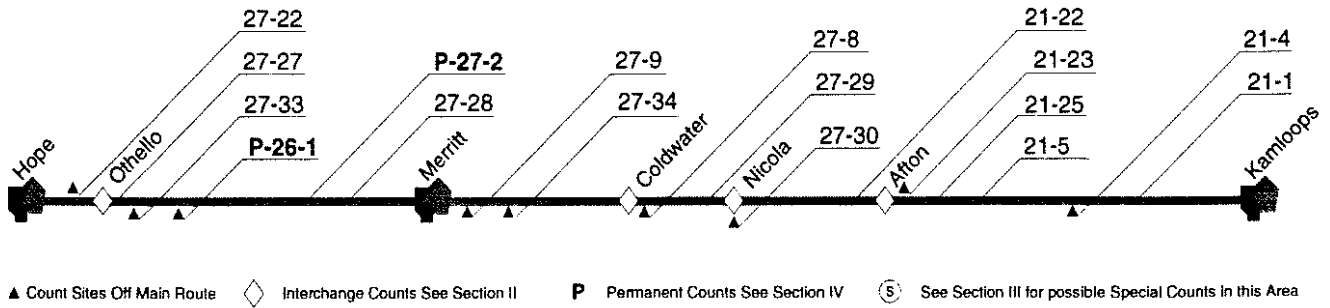


Station	1990 SADT
27-36	n/a
27-9	<u>4800</u>
27-28	n/a
27-34	<u>1700</u>
27-361	3500
27-362	500
27-363	150
27-364	350
27-365	700
27-366	150
27-367	850
27-371	1600
27-372	800
27-373	100
27-374	200
27-375	400
27-376	150
27-377	500
27-378	350

- Number of Loops
 △ - Terminal Block Location
 [] - Approximate Location
 < > - Composite Count

Hope to Kamloops

Nicola

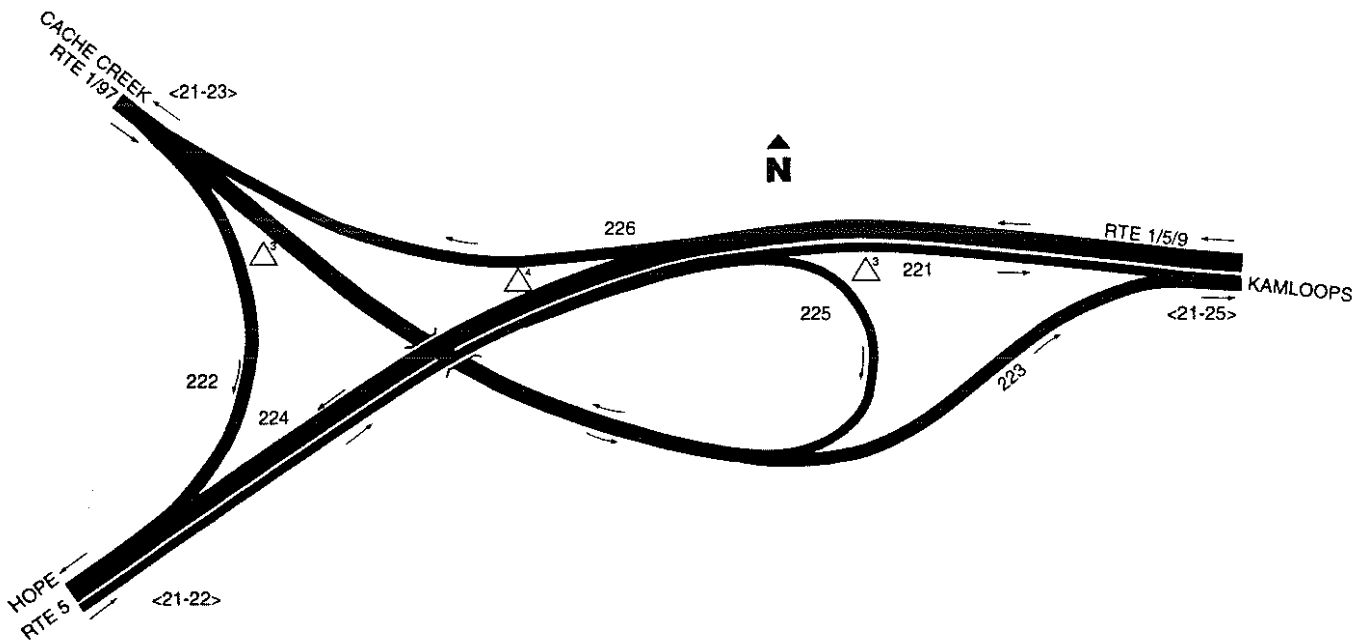
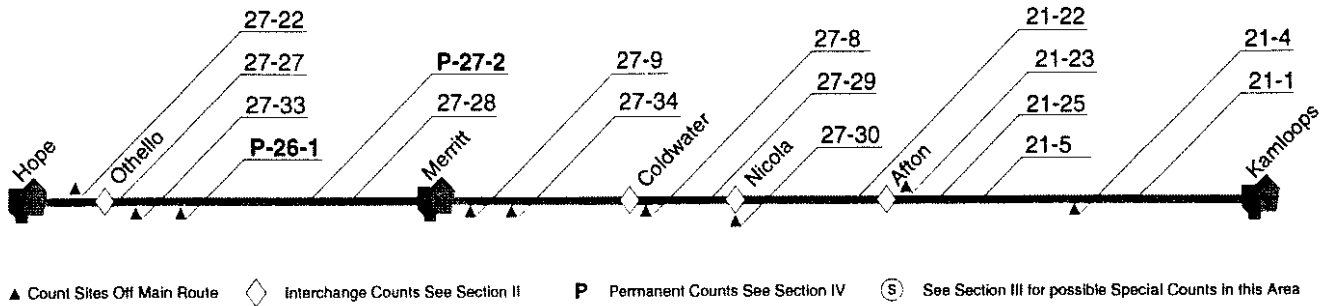


Station	1990 SADT
27-8	4900
27-29	n/a
27-30	<u>2100</u>
27-381	3000
27-382	1050
27-383	600
27-384	150
27-385	50
27-386	1000
27-387	750
27-391	1800
27-392	1300
27-393	50
27-394	1100
27-395	150
27-396	1700
27-397	1250
27-398	1350

- Number of Loops
 △ - Terminal Block Location
 [] - Approximate Location
 < > - Composite Count

Hope to Kamloops

Afton

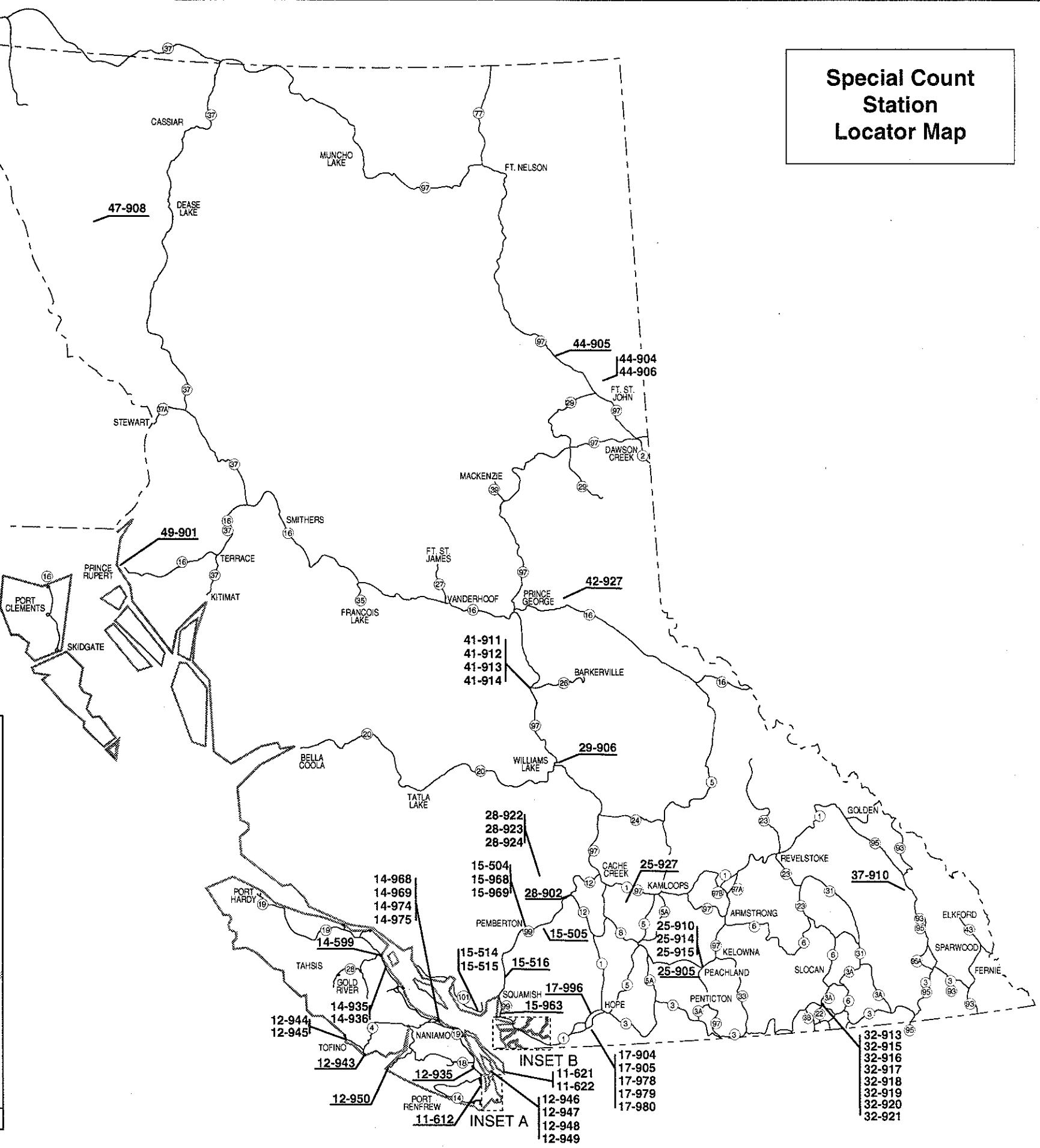
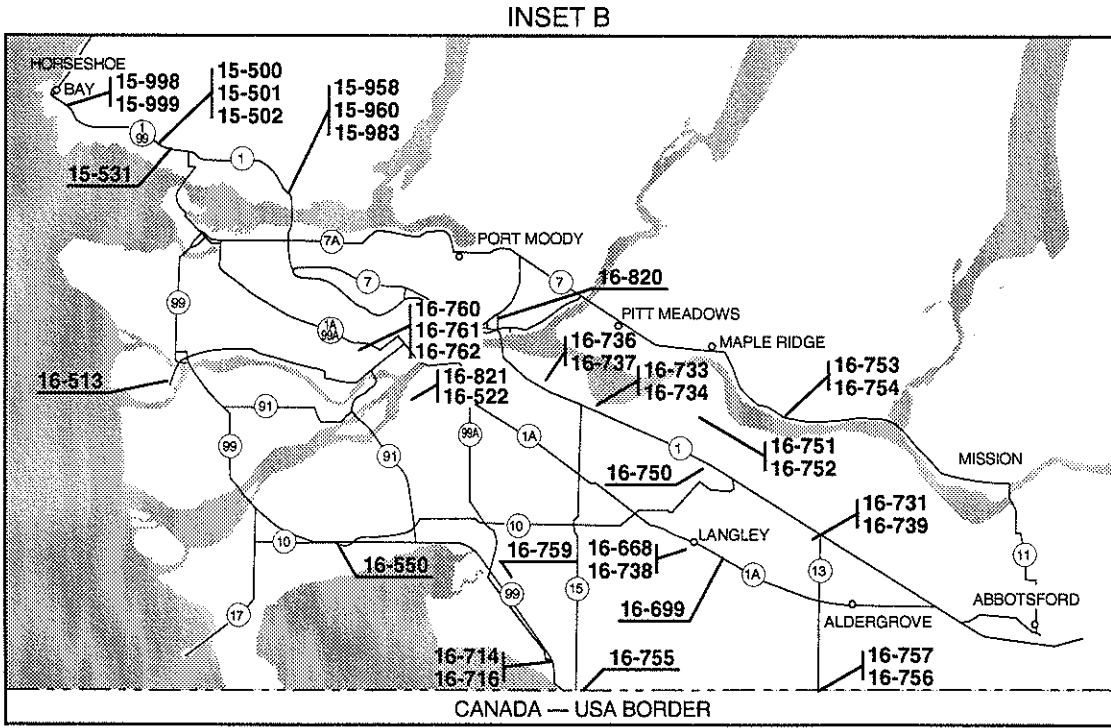
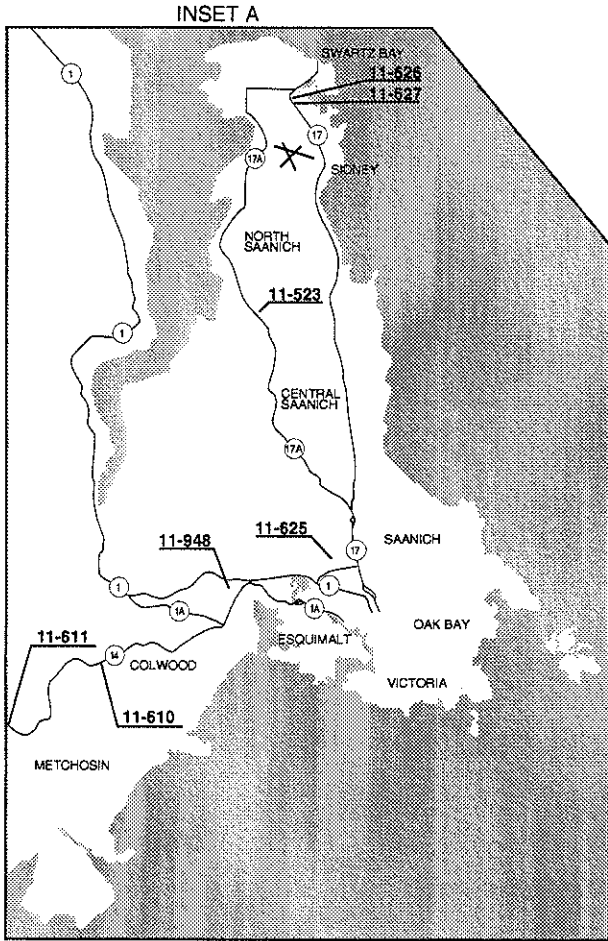


Station	1990 SADT
21-23	4900
21-25	13900
21-22	9400
21-221	4500
21-222	100
21-223	2400
21-224	4700
21-225	100
21-226	2300

- Number of Loops
 △ - Terminal Block Location
 [] - Approximate Location
 < > - Composite Count

Section III — Special Counts

**Special Count Station
Locator Map**



1990 Special Counts

Stn	Dir	Rte	Location of Special Count	SADT
11-523	NS		Wallace Dr, 0.2 km north of Stelly's Cross Rd in Central Saanich	8800
11-610	EW	14	Rte 14, 1.0 km west of Awsworth Rd at Dewdney Flats	8600
11-611	EW	14	Rte 14, 0.1 km west of Gillespie Rd at Saseenos	8500
11-612	EW		Renfrew Rd, at Halhead Bridge over Shawnigan Creek	<u>6700</u>
11-621	NS		Bedwell Harbour Rd, 0.2 km north of Razor Point Rd on Pender Island	<u>2000</u>
11-622	EW		Canal Road Bridge between North and South Pender Island	<u>600</u>
11-625	EW		Wilkinson Rd, 0.1 km southwest of Carey Rd in Saanich	<u>13700</u>
11-626	NS		McDonald Park Rd, 0.1 km south of Glamorgan Rd in Sidney	<u>3000</u>
11-627	NS		Resthaven Rd, 0.1 km south of Ardwell Rd in Sidney	<u>7800</u>
11-948	NS		Millstream Rd, 0.1 km south of Rte 1 in Langford	<u>15000</u>
12-935	NS	1	Rte 1, 0.1 km south of Trunk Rd in Duncan	<u>37000</u>
12-943	NS		Ucluelet Rd (Peninsula Rd), 0.2 km north of Bay St in Ucluelet	<u>6200</u>
12-944	EW	4	Rte 4 at the northwest boundary of the Pacific Rim National Park near Tofino	<u>3400</u>
12-945	EW	4	Rte 4, 0.2 km south of Gibson St in Tofino	<u>5700</u>
12-946	NS		Fulford-Ganges Rd, 0.1 km south of Ganges By-pass on Saltspring Island	<u>7200</u>
12-947	NS		Ganges By-pass, 0.1 km north of Fulford-Ganges Rd on Saltspring Island	<u>1500</u>
12-948	NS		Long Harbour Rd, 0.1 km south of Robinson Rd on Saltspring Island	<u>2000</u>
12-949	EW		Robinson Rd, between Long Harbour Rd and Upper Ganges Rd on Saltspring Island	<u>1900</u>
12-950	EW		Bamfield Rd, 0.5 km south of Frigate Rd near Bamfield	<u>350</u>
14-599	NS	19	Rte 19, 0.2 km north of mall access (Discovery Crescent) in Campbell River	<u>11500</u>
14-935	NS		Cliffe Ave, 0.1 km west of 17th St in Courtenay	<u>15300</u>
14-936	NS	19	Rte 19, at the west end of the new Courtenay River Bridge in Courtenay	<u>26400</u>

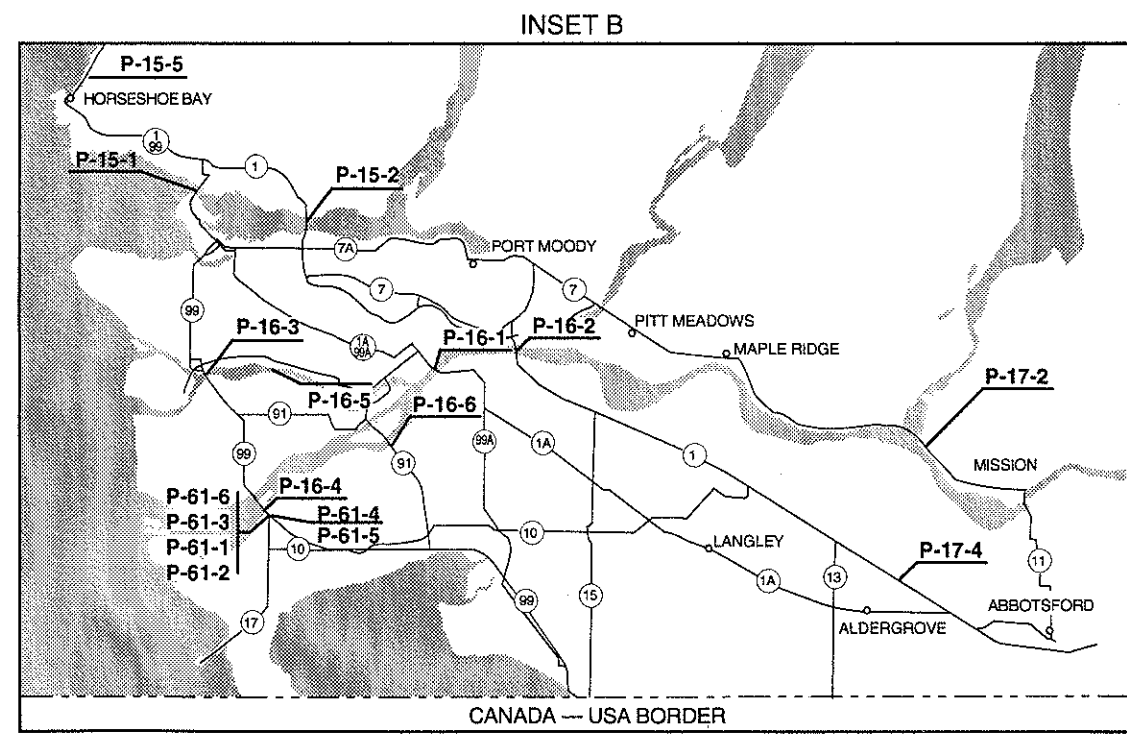
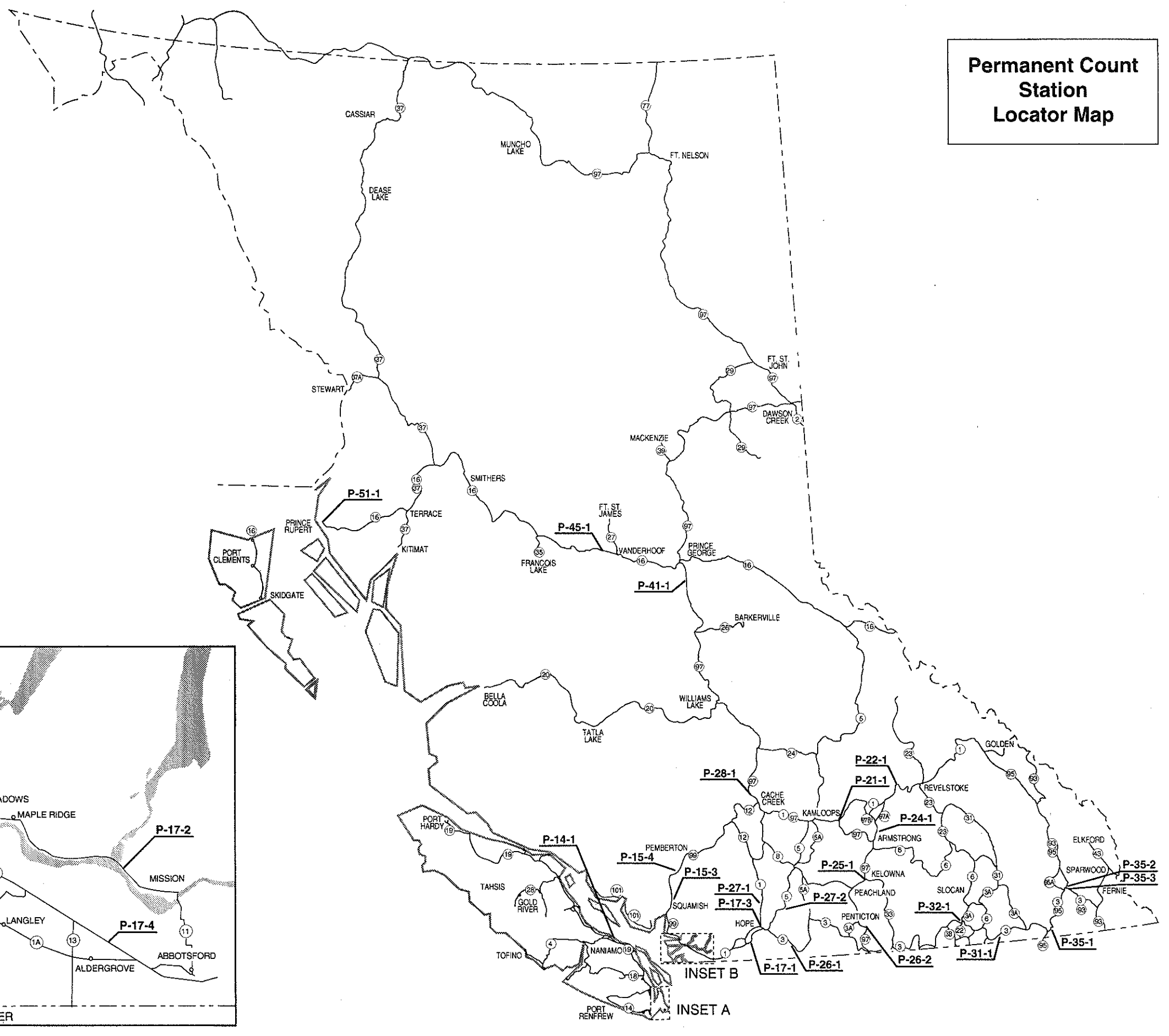
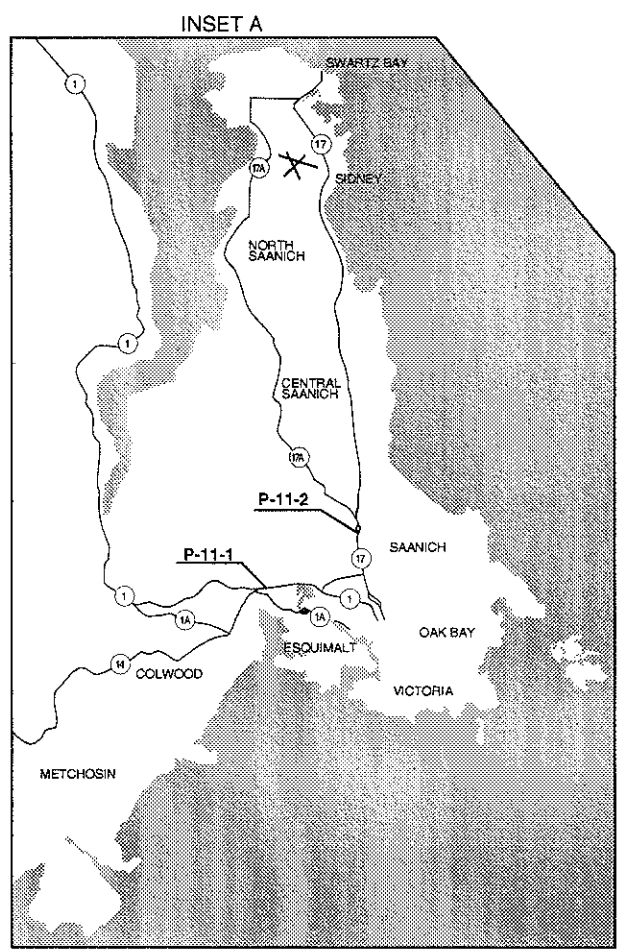
Stn	Dir	Rte	Location of Special Count	SADT
14-968	NS	19	Rte 19, 2.0 km south of Arlington Rd at Nanoose Bay	<u>28500</u>
14-969	NS	19	Rte 19, 0.1 km north of Dickinson Rd, south of Lantzville	<u>29700</u>
14-974	EW		Powder Point Rd, 0.1 km north of North West Rd near Nanoose	<u>1900</u>
14-975	EW		Davenham Rd, 0.1 km southeast of Stewart Rd, north of Nanoose	<u>700</u>
15-500	NS		28th St, on the Rte 1/99 overpass in West Vancouver	<u>1200</u>
15-501	NS		21th St, on the Rte 1/99 underpass in West Vancouver	<u>8100</u>
15-502NS	NS		15th St, on the Rte 1/99 underpass in West Vancouver	<u>15600</u>
15-504	NS		Pemberton Airport Rd, 0.2 km east of Pemberton-Portage Rd	<u>400</u>
15-505	NS		Lillooet Lake Rd, 0.4 km north of Pemberton-Portage Rd at Mt Currie	<u>600</u>
15-514	NS	101	Rte 101, just north of the Langdale ferry intersection signal	<u>10000</u>
15-515	NS		North Rd, 1.2 km north of Langdale ferry intersection signal	<u>4300</u>
15-516	NS	99	Rte 99, at north end of Cheekye River Bridge	<u>5600</u>
15-531	NS		Westcott Rd, 0.1 km south of Wildwood Lane in West Vancouver	<u>1800</u>
15-958	EW		Keith Rd/Mountain Hwy, at east end of Lynn Creek Bridge in North Vancouver	<u>19700</u>
15-960	NS		Mountain Hwy, 0.1 km of Rte 1 overpass in North Vancouver	<u>18200</u>
15-963	NS	99	Rte 99, at north end of Alberta Creek Bridge, north of Lions Bay	<u>9600</u>
15-968	NS		Pemberton-Portage Rd to Birken, 0.2 km north of Lillooet Lake Rd north of Mt Currie	<u>2300</u>
15-969	NS		Pemberton-Portage Rd, 0.9 km north of BCR crossing at Pemberton	<u>1900</u>
15-983	EW		East end of Fern St overpass of Rte 1	<u>27000</u>
15-998	NS		Caulfeild Dr, on the Rte 1/99 overpass in West Vancouver	<u>10100</u>
15-999	NS		Westridge Ave, on the Rte 1/99 overpass in West Vancouver	<u>3500</u>
16-513	NS		On the Dinsmore Bridge in Richmond	<u>34800</u>
16-522	NS		Scott Rd (120th St), 0.2 km south of Kennedy Rd (88th St) in Surrey	<u>44000</u>
16-550	EW	10	Rte 10, on the overpass of Rte 99 in Delta	<u>15100</u>

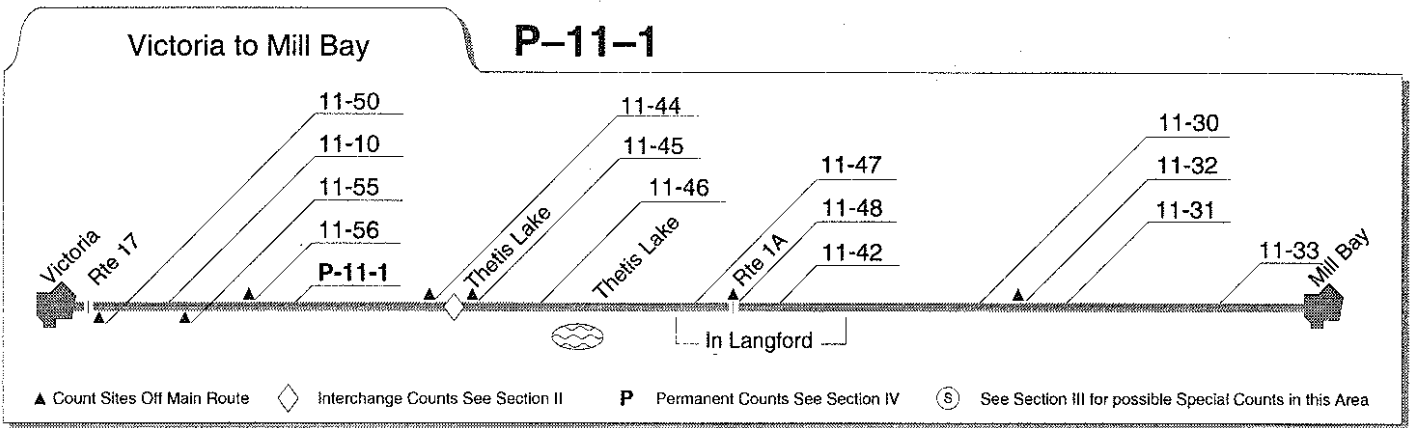
Stn	Dir	Rte	Location of Special Count	SADT
16-668	NS		200th St, 0.1 km south of Rte 1A in Langley	<u>21000</u>
16-699	EW	1A	Rte 1A, just west of the railway crossing and 0.3 km east of Langley By-pass in Langley	<u>39300</u>
16-714	EW		Campbell River Rd, just east of Rte 99 overpass in Surrey	<u>15700</u>
16-716	NS	99A	Rte 99A, on the overpass of Rte 99 in Surrey	<u>27000</u>
16-731	EW		56th Ave, south of the freeway, 0.3 km west of 264th St in Langley	<u>3200</u>
16-733	EW		Barnston Dr, 0.2 km east of 176th St in Surrey	<u>8800</u>
16-734	EW		Tynehead Dr, 0.2 km west of 176th St in Surrey	<u>200</u>
16-736	EW		104 Ave (north of freeway), 0.1 km west of 160 St in Surrey	<u>7000</u>
16-737	SN		160 St on the overpass of Rte 1 in Surrey	<u>10800</u>
16-738	EW		88th Ave, 0.3 km east of 200th St in Langley	<u>17000</u>
16-739	EW		72nd Ave, 0.3 km east of 232nd St in Langley	<u>2000</u>
16-751	NS		Glover Rd, at Salmon River Bridge, south of Fort Langley	<u>9800</u>
16-752	EW		88th St at Salmon River Bridge, west of Fort Langley	<u>4700</u>
16-753	EW		River Rd, 0.2 km west of 240th St (Albion ferry access) in Maple Ridge	<u>3600</u>
16-754	NS		240th St (Albion ferry access), 0.1 km south of Rte 7 in Maple Ridge	<u>4300</u>
16-755	EW		0 Ave (Boundary Rd), 0.2 km east of Rte 15 in Surrey	<u>700</u>
16-756	EW		0 Ave (Boundary Rd), 0.2 km west of Rte 13 in Langley	<u>1300</u>
16-757	EW		0 Ave (Boundary Rd), 0.2 km east of Rte 13 in Langley	<u>1700</u>
16-759	EW		Colebrook Rd, 0.3 km east of Rte 99A in Surrey	<u>3000</u>
16-760	EW		Duncan St, west of Mercer St in New Westminister	<u>500</u>
16-761	EW		Ewen Ave, east of Industrial Loop Rd in New Westminister	<u>1900</u>
16-762	EW		Derwent Way, west of Chester Rd in New Westminister	<u>3200</u>
16-820	NS		United Blvd, 0.1 km north of Shuswap Rd in Coquitlam	<u>31500</u>
16-821	NS		120th St (Scott Rd), just north of 84th Ave in Surrey	<u>47000</u>
17-904	EW		Vedder Mountain Rd, 0.2 km west of Cultus Lake Rd in Chilliwack	<u>5000</u>
17-905	EW		Vedder Mountain Rd, 0.4 km east of Cultus Lake Rd in Chilliwack	<u>9300</u>
17-978	NS		Cultus Lake Rd, 0.1 km south of Vedder Mountain Rd, north of Cultus Lake	<u>6100</u>

Stn	Dir	Rte	Location of Special Count	SADT
17-979	NS		Chilliwack Lake Rd, 0.1 km east of Vedder Rd, south of Chilliwack	<u>5500</u>
17-980	NS		Vedder Rd, 0.1 km north of Chilliwack Lake Rd, south of Chilliwack	<u>13600</u>
17-996	NS	9	Rte 9, at the 'Welcome to Harrison Hot Springs' sign	<u>4500</u>
25-905	NS	97	Rte 97, 0.3 km north of Princeton Ave in Peachland	<u>16300</u>
25-910	NS	97	Rte 97, 0.1 km south of Glen Rosa Rd in Westbank	<u>19000</u>
25-914	EW		Salloum Rd, between Glencoe Rd and Paynter Rd in Westbank	<u>1700</u>
25-915	EW		Salloum Rd, between Powers Creek and Paynter Rd in Westbank	<u>1200</u>
27-927	EW		Highland Valley Rd, 2.0 km west of Logan Lake	<u>1150</u>
28-902	NS		Duffey Lake Rd, 3.0 km south of Cayoosh River Bridge in Lillooet	<u>800</u>
28-922	EW		Lillooet-Goldbridge Rd (Road #40), 2.0 km west of Mission Dam	<u>500</u>
28-923	EW		Lillooet-Goldbridge Rd (Road #40), 2.0 km east of Mission Dam	<u>500</u>
28-924	EW		Lillooet-Goldbridge Rd, 1.0 km east of Goldbridge Bridge	<u>450</u>
29-906	EW		McKenzie Ave, south of Weldwood Access at Williams Lake	<u>4300</u>
32-913	NS		North end of Hugh Keenleyside Dam, west of Castlegar	<u>1000</u>
32-915	NS	22	Rte 22, at the Rte 3 overpass of Kinnaird Interchange	<u>14700</u>
32-916	EW		Columbia Ave, north of 9th St in Castlegar	<u>11000</u>
32-917	NS		Pass Creek Rd, 0.2 km north of Robson Access Rd near Castlegar	<u>880</u>
32-918	EW		Broadwater/Syringa Creek Rd, west of Arrows Lake Dr near Castlegar	<u>1100</u>
32-919	EW		Arrow Lakes Dr, 1.0 km west of King Ave in Castlegar	<u>3500</u>
32-920	NS	22	Rte 22, at 43rd St south of Castlegar	<u>7400</u>
32-921	EW	3A	Rte 3A, at south end of Kootenay River Bridge in Castlegar	<u>7900</u>
37-910	NS		Invermere Westside Rd, 0.3 km north of Rte 93/95 near Dutch Creek	<u>240</u>
41-911	E		At the east end of Moffat Bridge, eastbound traffic to Rte 97 northbound (in Quesnel)	<u>5100</u>

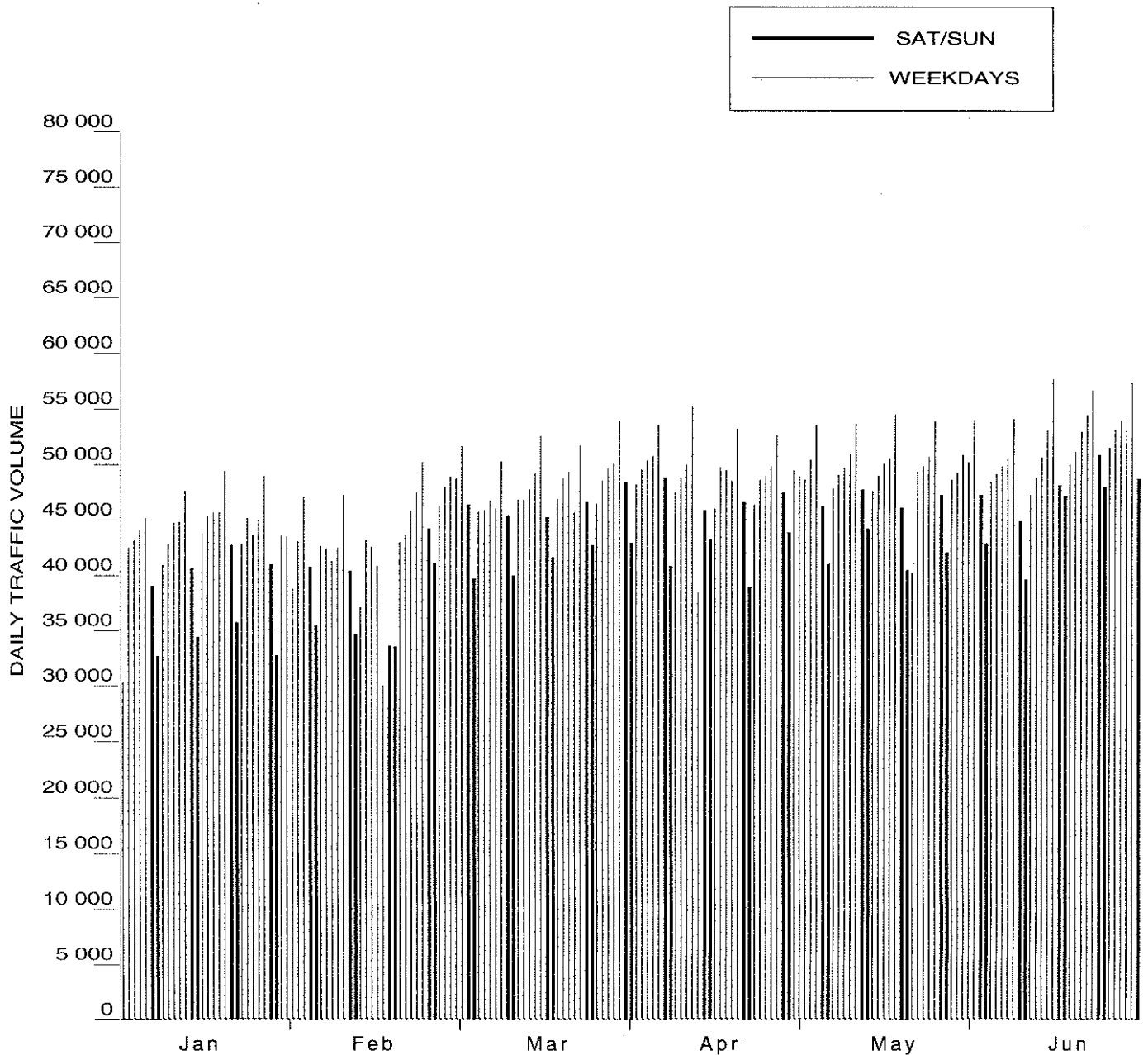
Stn	Dir	Rte	Location of Special Count	SADT
41-912	E		At the east end of Moffat Bridge in Quesnel traffic through and to Rte 97 southbound	<u>6100</u>
41-913	W		At the east end of Moffat Bridge in Quesnel, westbound traffic	<u>10900</u>
41-914	NS		Blackwater Rd, 1.0 km north of Felker Rd in Quesnel	<u>5800</u>
42-927	NS		Shelley South Rd (Road #411), at the railway crossing	<u>600</u>
44-904	EW		Beaton Park Rd, 0.6 km east of Rte 97, north of Fort Saint John	<u>500</u>
44-905	EW		Road #117, 0.1 km west of Rte 97, south of Wonowon	<u>300</u>
44-906	EW		Road #137, 0.4 km east of Road #259, north of Fort Saint John	<u>400</u>
47-908	EW		Telegraph Creek Rd, 8 km west of Rte 37	<u>80</u>
49-901	EW	16	Rte 16, east of Fairview Terminals Interchange, Prince Rupert	<u>3800</u>

**Permanent Count
Station
Locator Map**

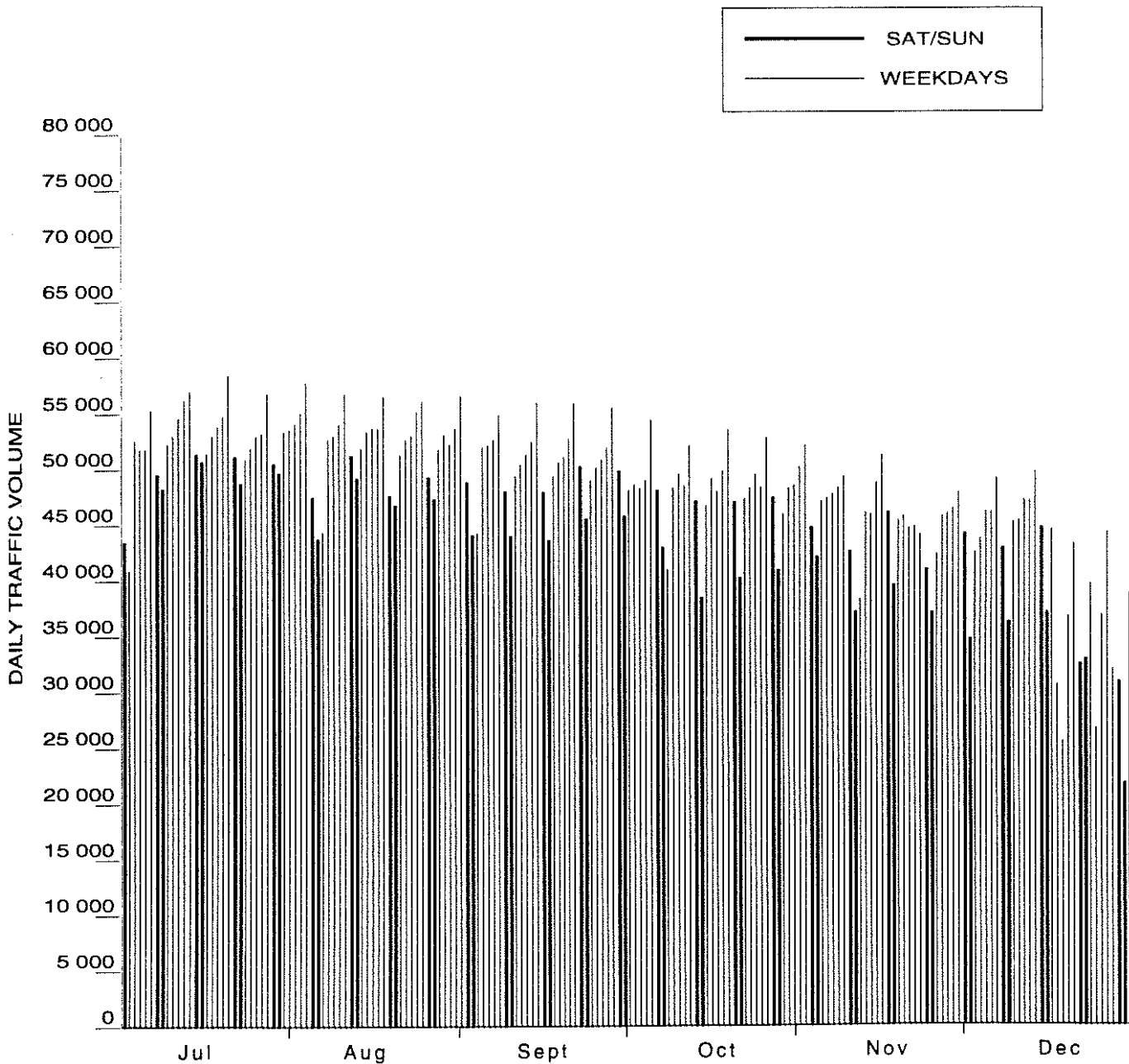




Rte 1 West of Helmcken Rd, View Royal
Northbound and Southbound

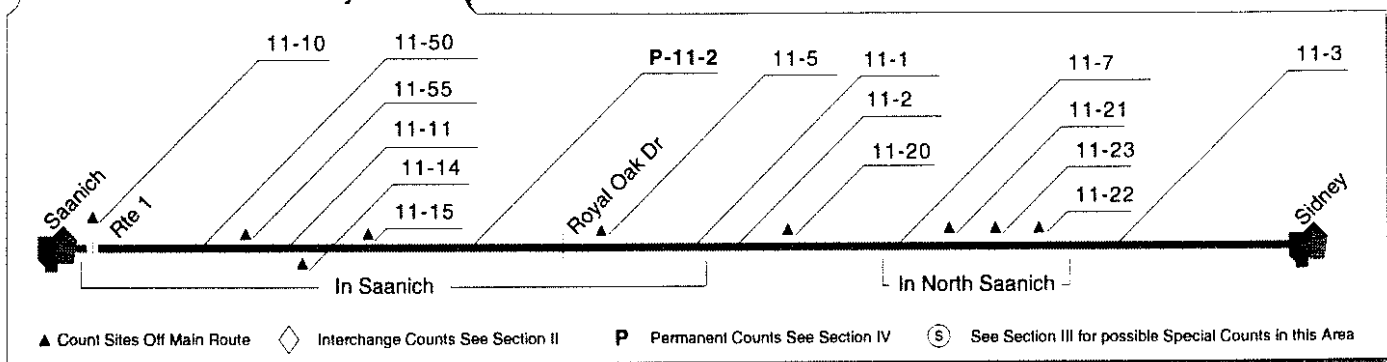


MONTH	MADT	AWDT	ASAT	ASUN	Peak Hour	DAY	HOUR
					VOLUME		
JAN	41949	43813	40758	33820	4502	19	17
FEB	42026	43682	39649	36123	4404	28	17
MAR	47187	48611	46331	40925	4648	30	17
APR	47947	49322	47113	41909	4645	12	17
MAY	48334	49934	46775	41890	4668	11	17
JUN	50601	52373	47941	44398	4598	29	17
JUL	52027	53129	50519	48023	4631	26	17
AUG	51845	53518	48737	46588	4715	23	17
SEP	50149	51562	48818	44416	4663	28	17
OCT	47395	48808	47271	40454	4569	31	17
NOV	44998	46550	43434	38803	4465	6	17
DEC	39403	40924	38843	32358	4466	14	17

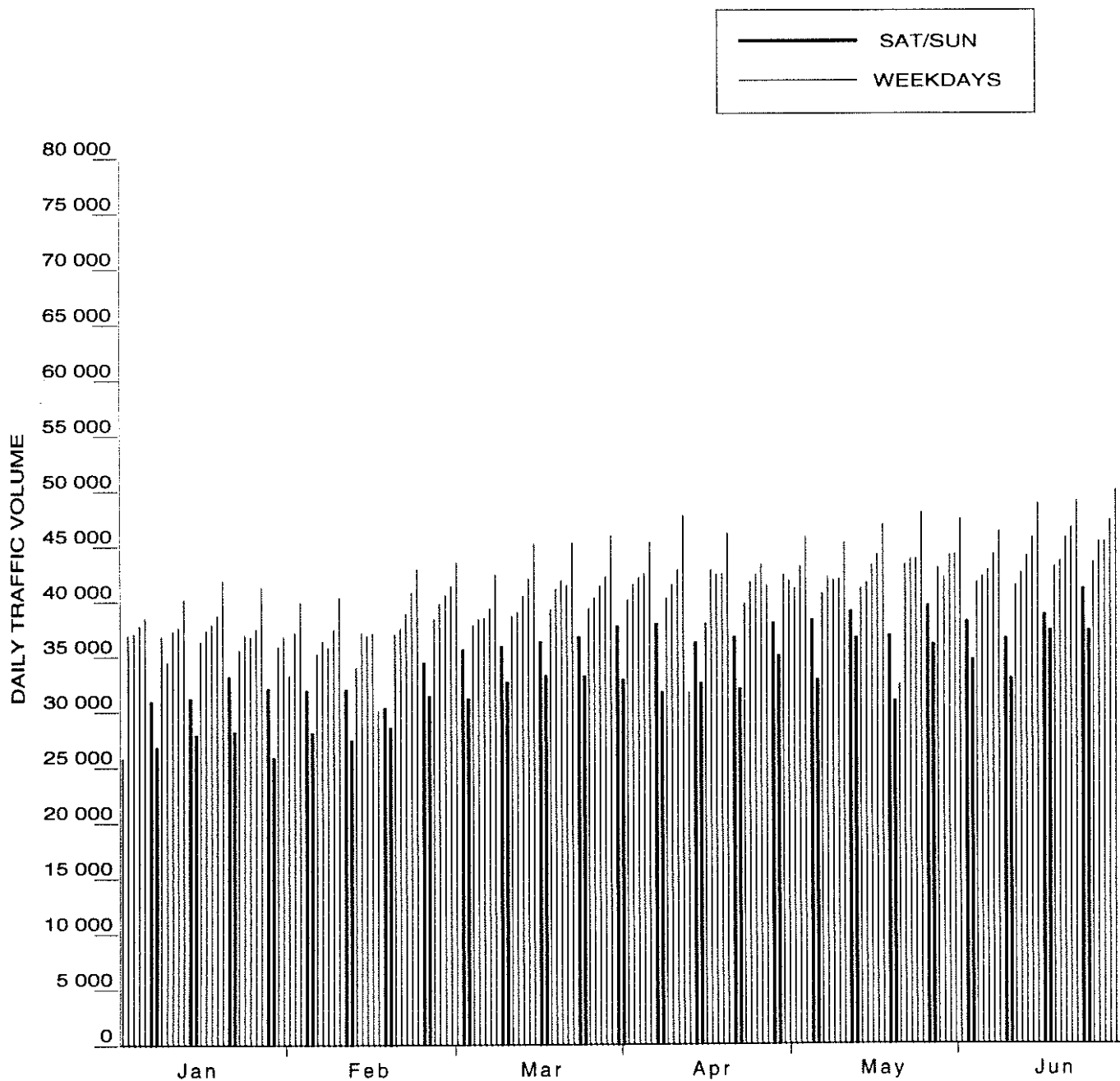


Saanich to Sidney

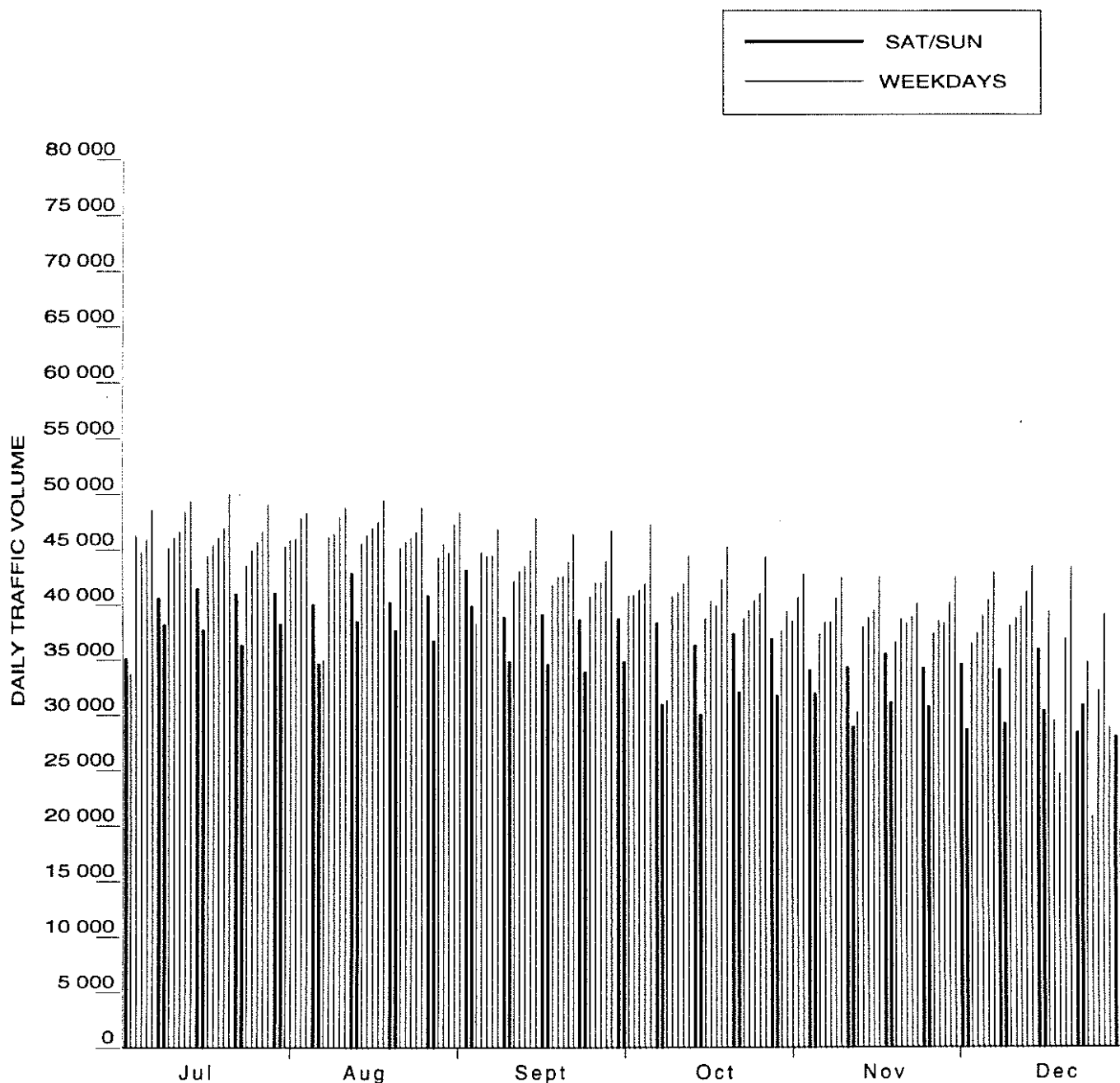
P-11-2



Rte 17 South of Royal Oak Interchange, Saanich Northbound and Southbound

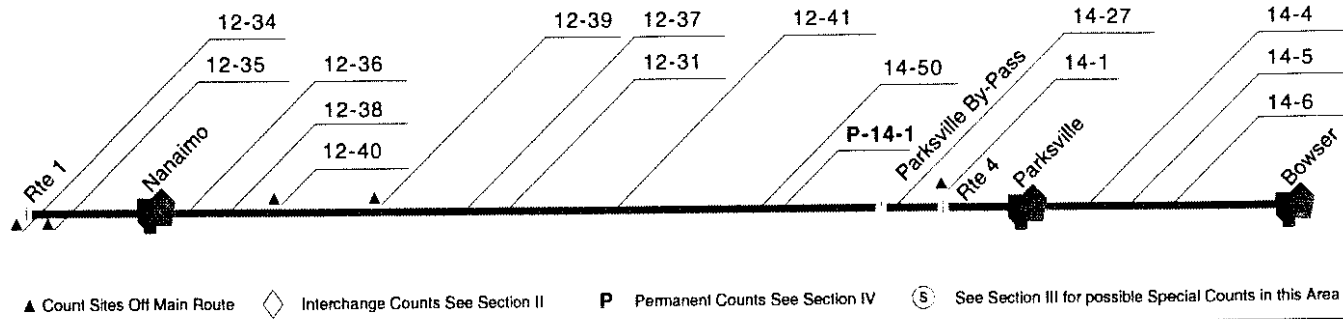


MONTH	MADT	AWDT	ASAT	ASUN	Peak Hour		
					VOLUME	DAY	HOUR
JAN	34734	36871	31725	27061	3748	19	17
FEB	35582	37648	32073	28758	3800	23	17
MAR	39198	41110	36369	32464	3835	30	17
APR	39832	41793	37104	32753	3980	12	17
MAY	40918	42820	38316	34012	3991	25	17
JUN	42760	45039	38698	35430	4113	29	17
JUL	43859	45821	40912	36996	4079	12	17
AUG	44069	46190	40809	36723	4133	17	17
SEP	41814	43551	39514	35429	3843	28	17
OCT	38762	40662	37019	31002	3865	5	17
NOV	37065	38931	34337	30465	3661	2	17
DEC	34299	36108	32010	27542	3655	14	17

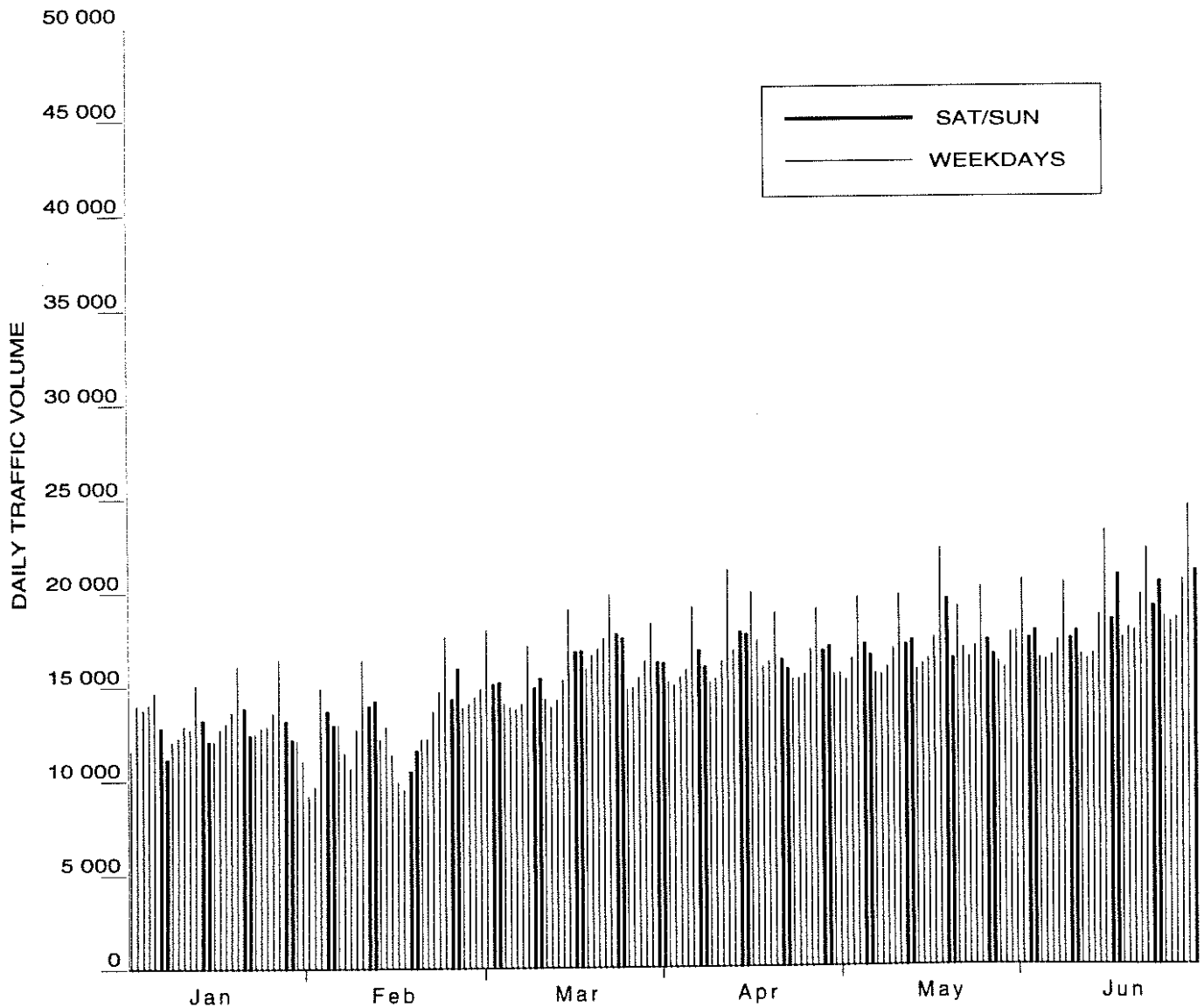


Nanaimo to Bowser

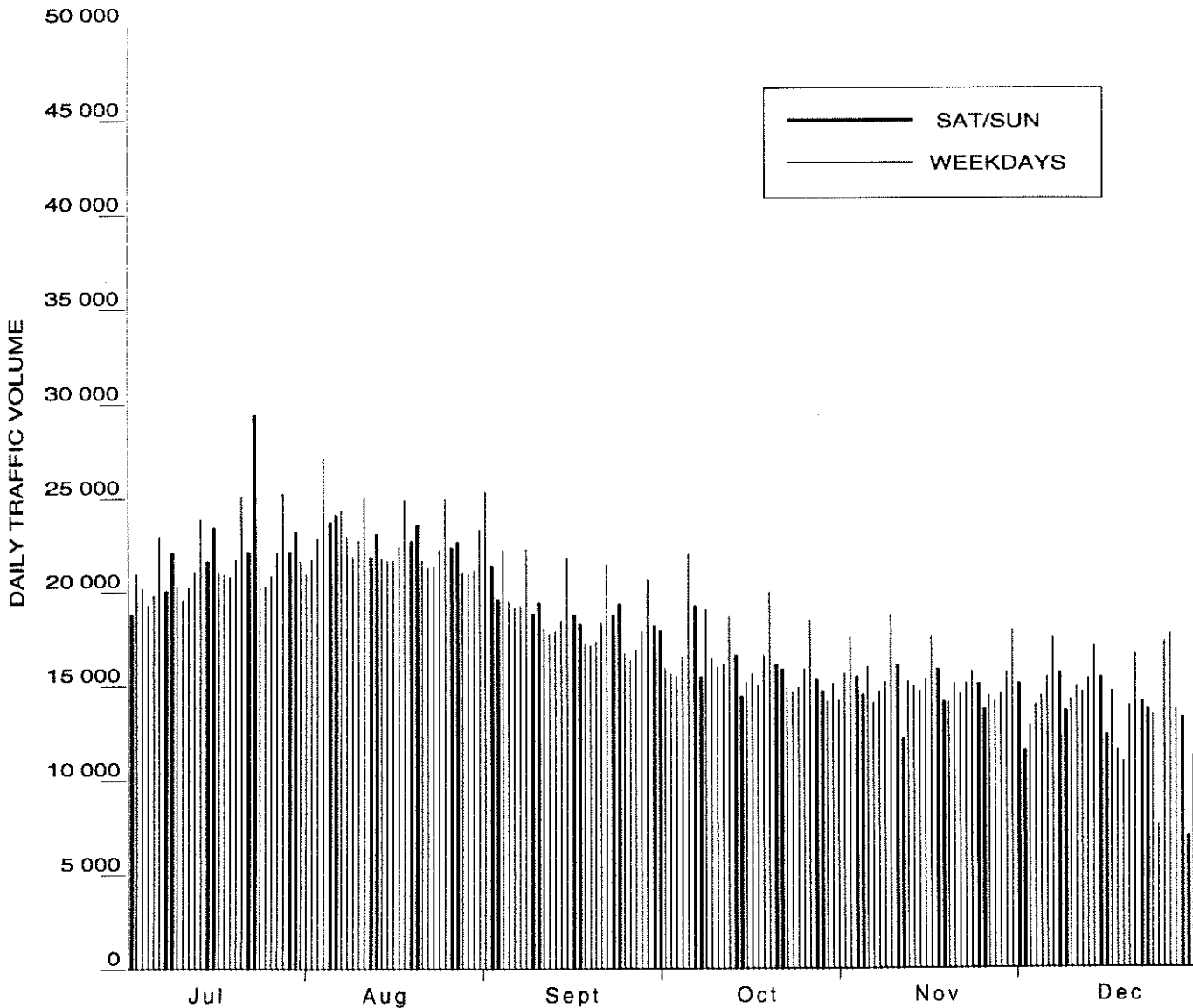
P-14-1

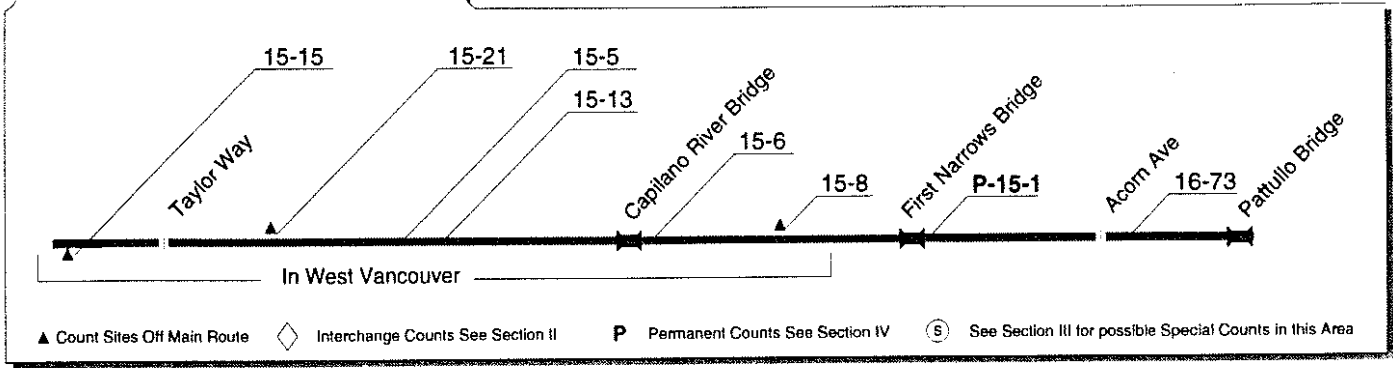


Rte 19 South of Parksville By-pass
Northbound and Southbound



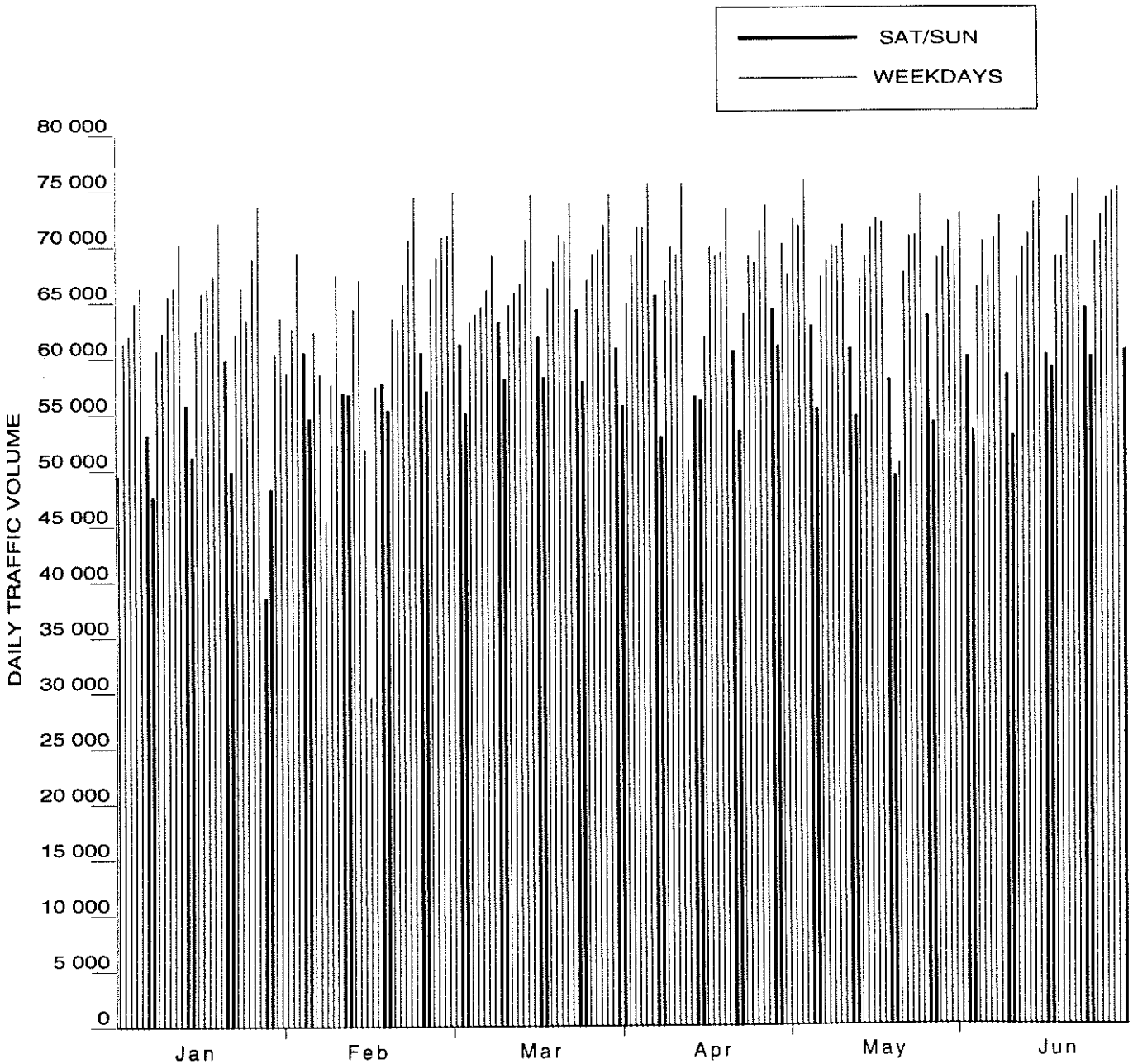
MONTH	MADT	AWDT	ASAT	ASUN	Peak Hour VOLUME	DAY	HOUR
JAN	12921	13076	13191	11875	1519	1	16
FEB	12970	12837	13027	13579	1726	25	16
MAR	15902	15822	16064	16142	1892	25	16
APR	16670	16681	16842	16445	1956	16	16
MAY	17146	17153	17664	16591	2043	21	15
JUN	18751	18719	18567	19097	2076	17	16
JUL	21634	21349	21387	23305	2828	22	14
AUG	22783	22743	22532	23233	2261	6	16
SEP	18807	18759	19072	18782	2201	3	16
OCT	16169	16301	16692	14989	2055	8	14
NOV	15177	15446	15488	13520	1716	9	16
DEC	13901	14225	14620	11559	1985	26	14



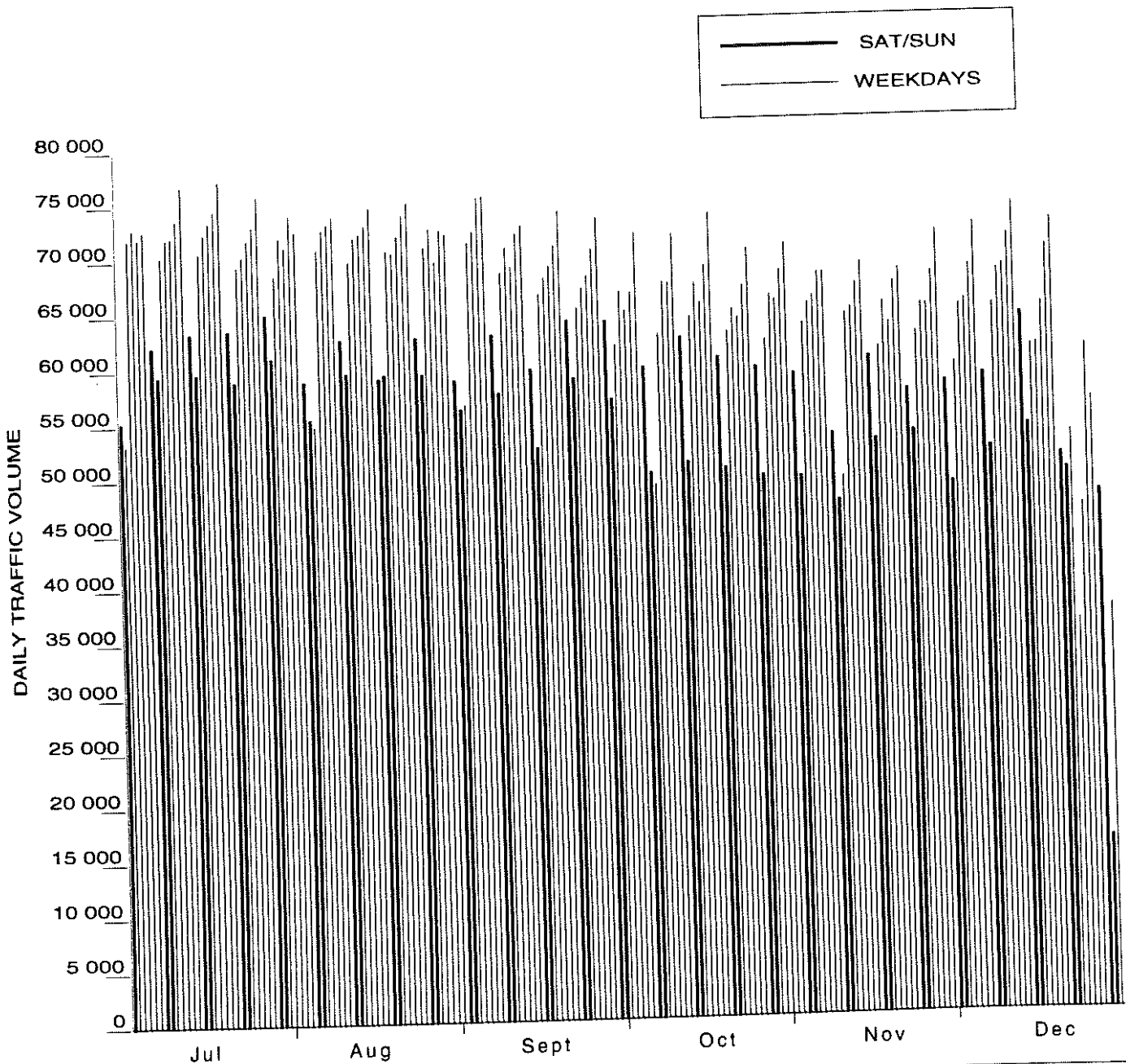


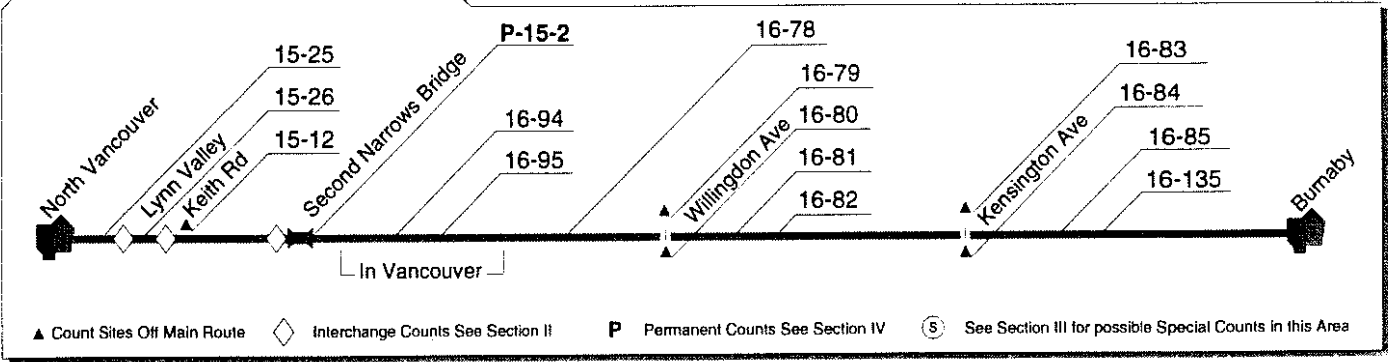
Rte 1A/99 at First Narrows Bridge

Northbound and Southbound

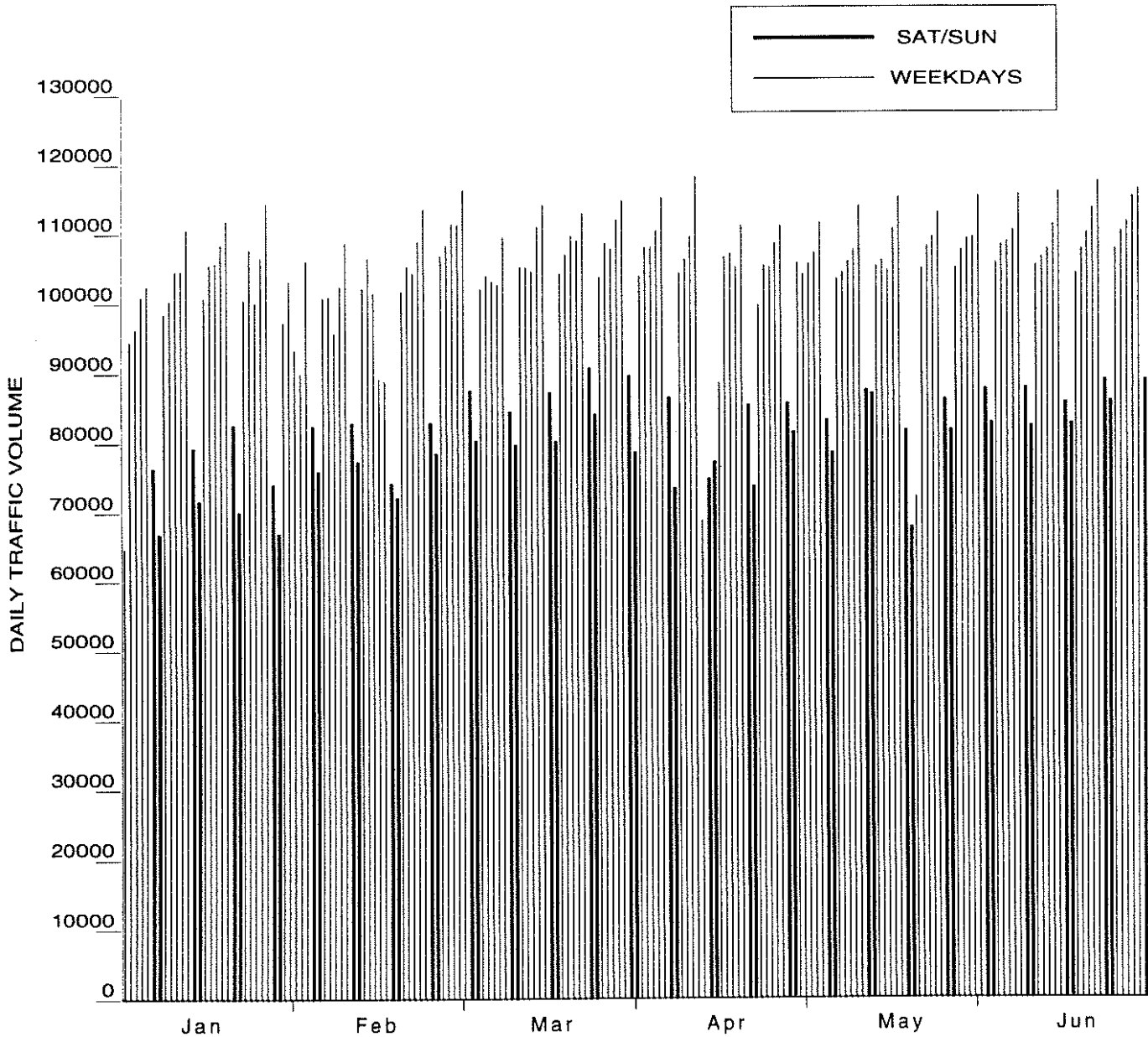


MONTH	MADT	AWDT	ASAT	ASUN	Peak Hour	DAY	HOUR
					VOLUME		
JAN	60351	64326	51708	49118	5506	15	9
FEB	60553	61871	58737	55777	5810	28	17
MAR	66271	68924	62122	57152	6135	2	17
APR	65833	68733	61530	55636	6023	17	18
MAY	65997	69532	61105	53214	6461	2	18
JUN	67791	71577	60494	56159	5510	5	9
JUL	68597	71607	63397	58745	5669	20	19
AUG	67925	71328	60596	58239	5313	24	18
SEP	66570	69651	61631	56107	6234	6	18
OCT	62509	65487	60202	49928	5505	23	9
NOV	61928	65216	57058	50358	5515	8	9
DEC	58039	61438	55451	43633	5411	13	9

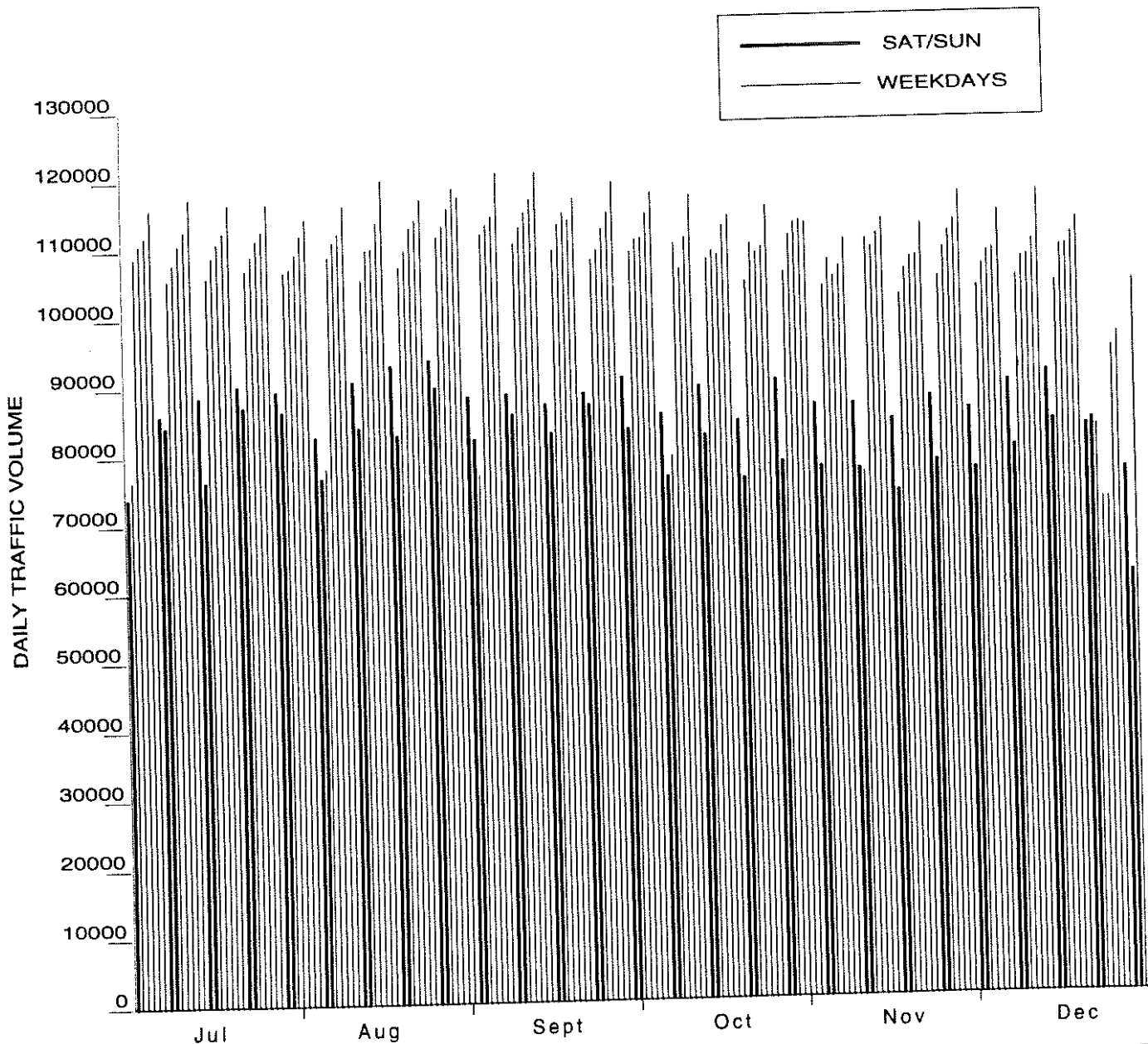


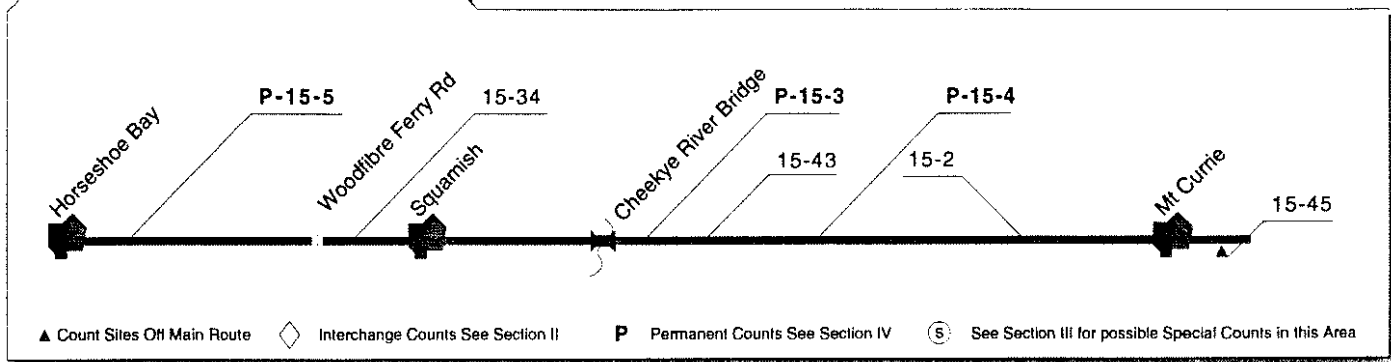


Rte 1 at Second Narrows Bridge Northbound and Southbound

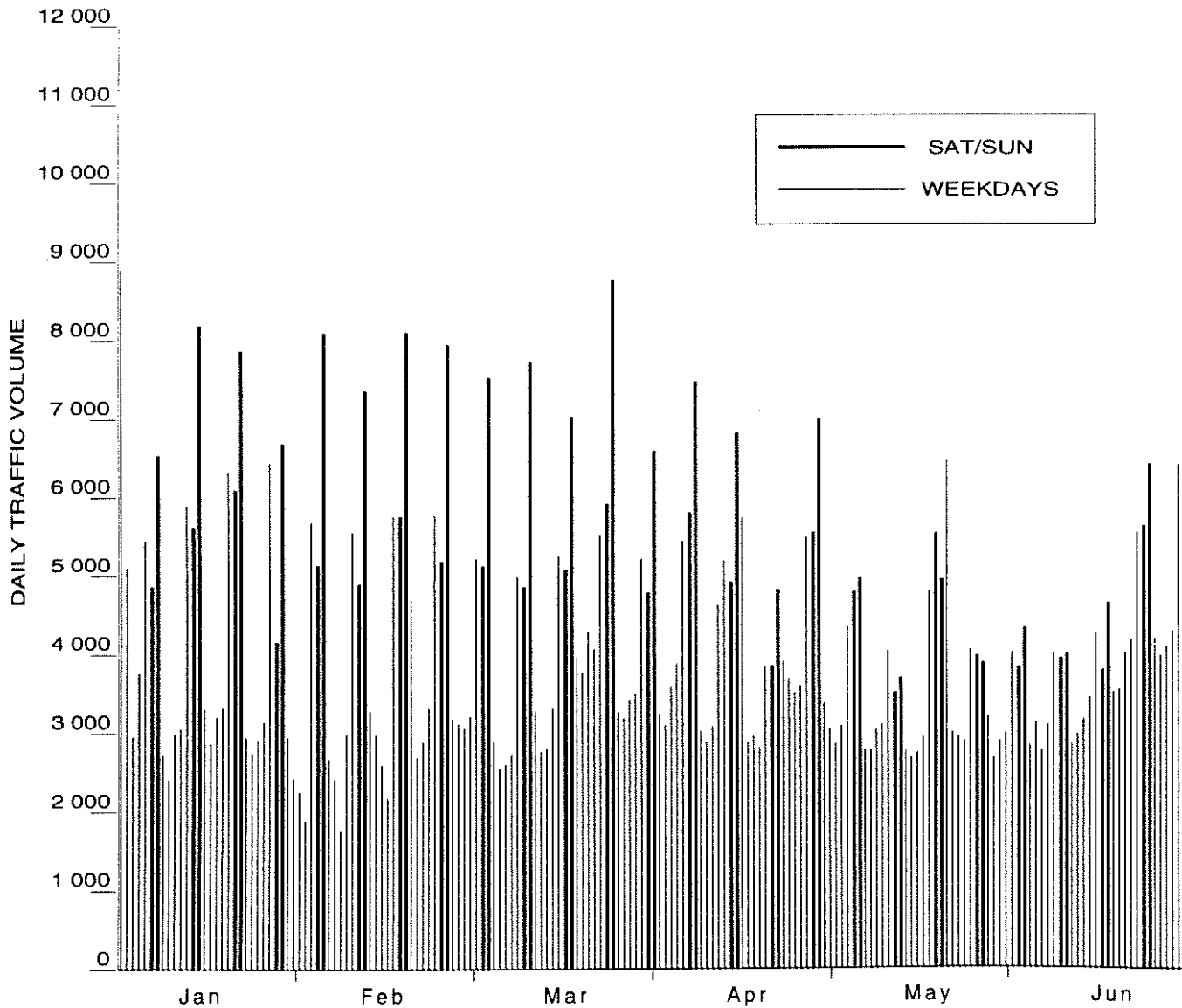


MONTH	MADT	AWDT	ASAT	ASUN	Peak Hour	DAY	HOUR
					VOLUME		
JAN	93367	101395	77873	68719	9764	19	17
FEB	95574	102582	80357	75752	9703	23	17
MAR	101262	108059	87679	80860	9599	2	17
APR	97820	105031	82861	76725	9709	12	18
MAY	99135	106203	84406	78527	9661	17	18
JUN	103461	110684	87574	83236	9656	21	18
JUL	102272	109235	88319	81413	9555	26	18
AUG	103979	111039	89704	82955	9613	8	18
SEP	104551	111965	88285	83747	9713	28	18
OCT	101374	109033	86806	77648	9908	3	9
NOV	99693	107270	85546	75953	9725	1	18
DEC	95900	102073	84430	76506	9459	12	18

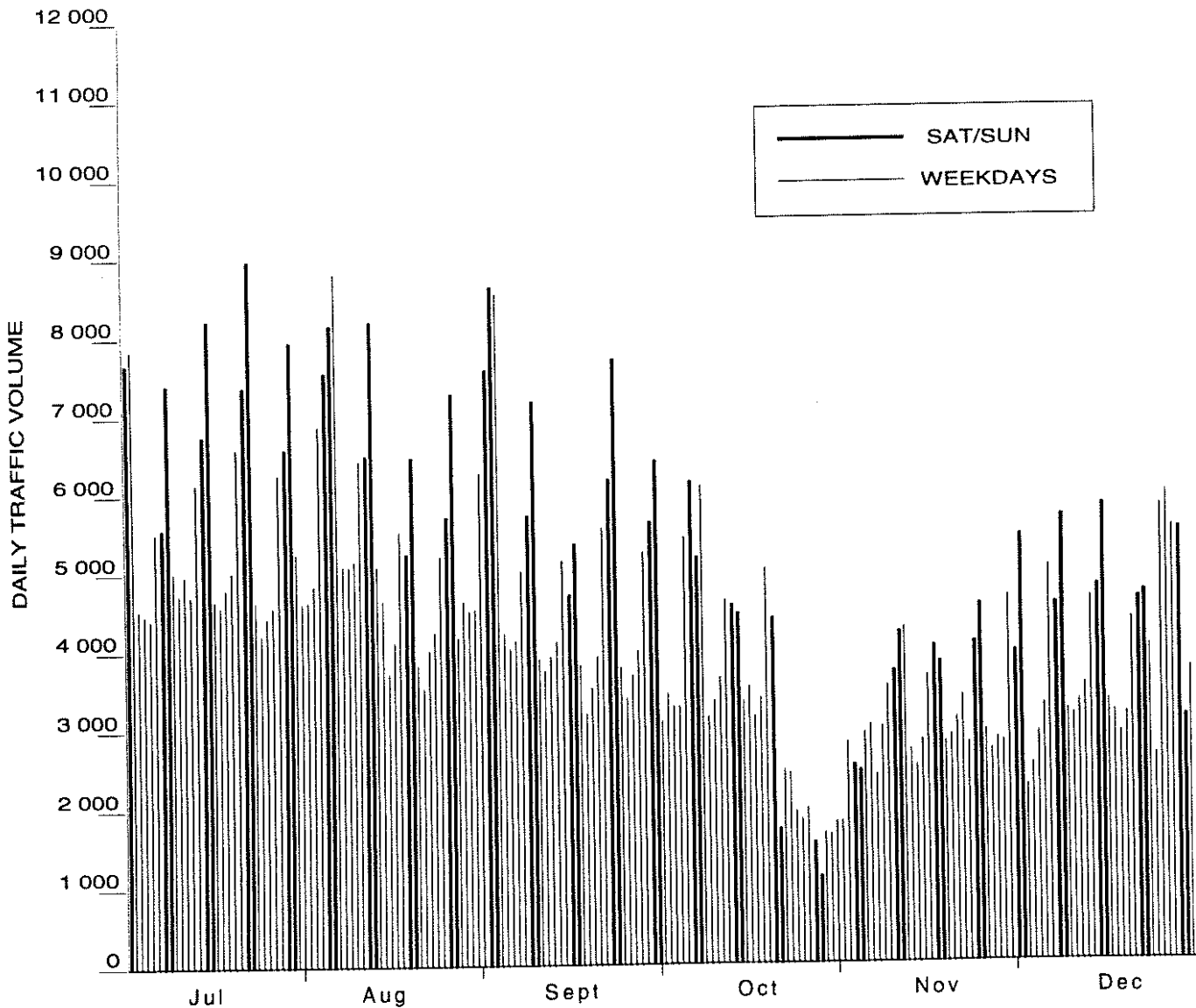


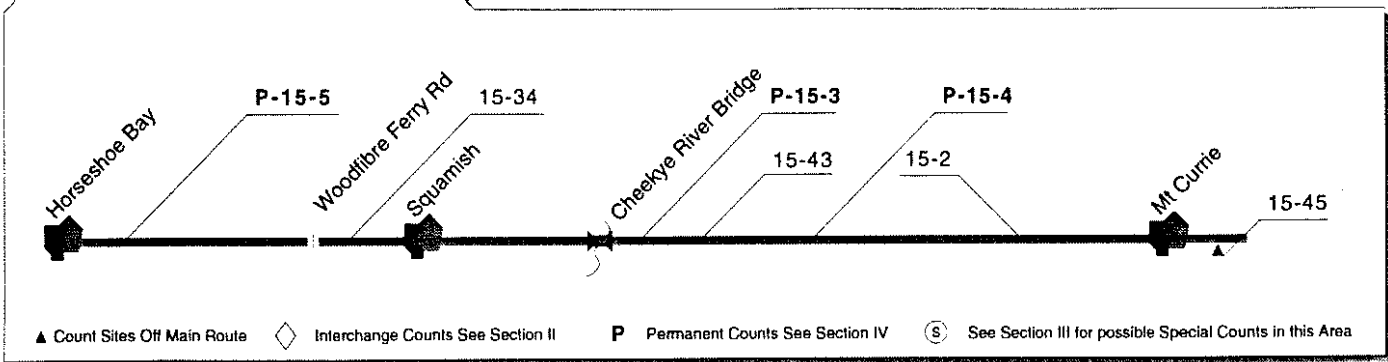


Rte 99 at Cheekye River Bridge
Northbound and Southbound

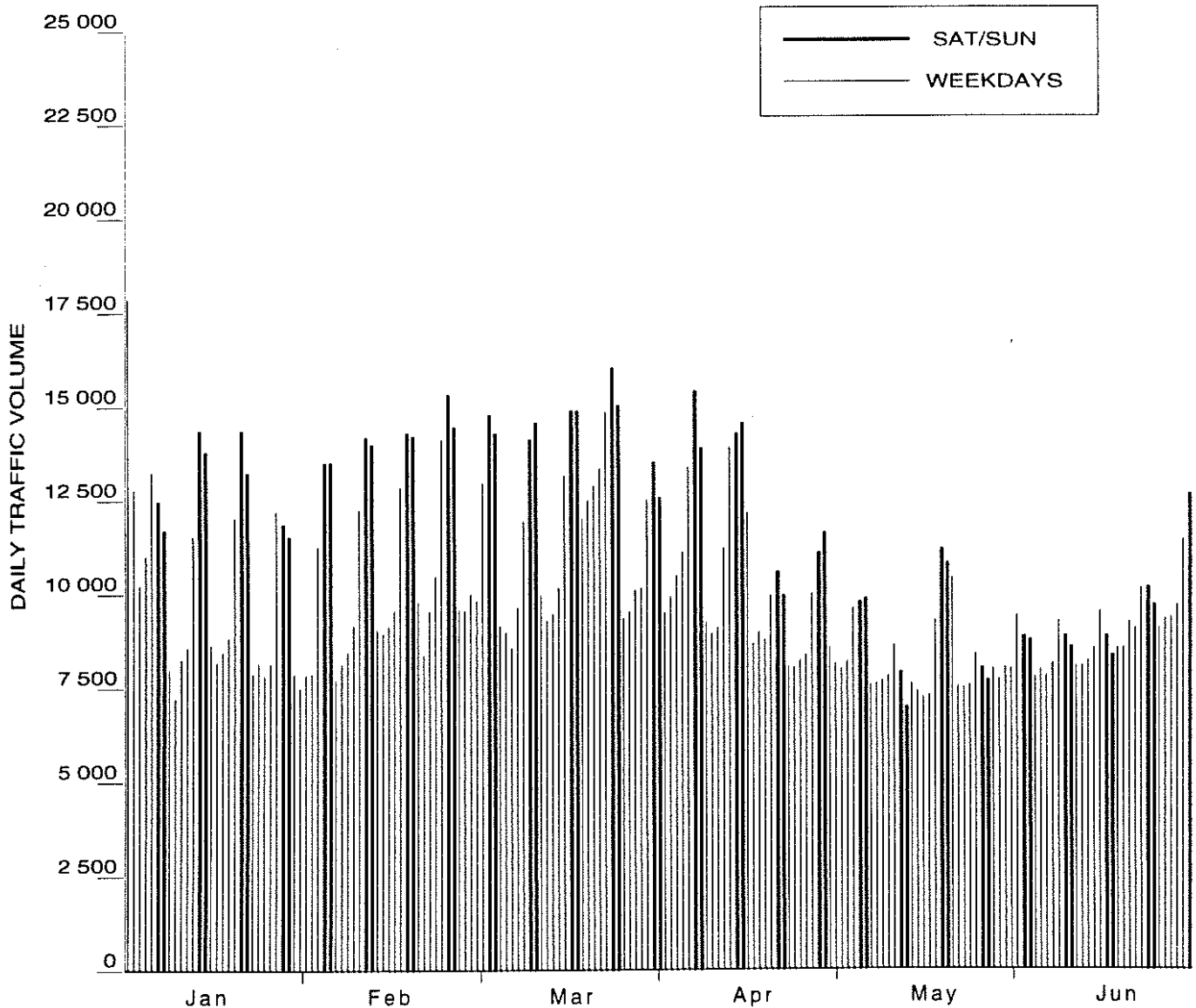


MONTH	MADT	AWDT	ASAT	ASUN	Peak Hour VOLUME	DAY	HOUR
JAN	4511	3824	5158	7297	1131	14	17
FEB	4308	3418	5217	7848	1145	25	18
MAR	4490	3713	5130	7737	1183	11	18
APR	4361	3800	5010	6516	1010	1	18
MAY	3622	3312	4436	4355	764	21	16
JUN	4110	3829	4794	4832	689	24	17
JUL	5710	5080	6547	8021	970	22	18
AUG	5518	4981	6223	7498	893	6	16
SEP	4945	4331	5934	7027	851	23	18
OCT	3308	3186	4136	3091	678	8	17
NOV	3186	3004	3554	3729	683	25	17
DEC	4023	3719	4651	4916	936	2	18

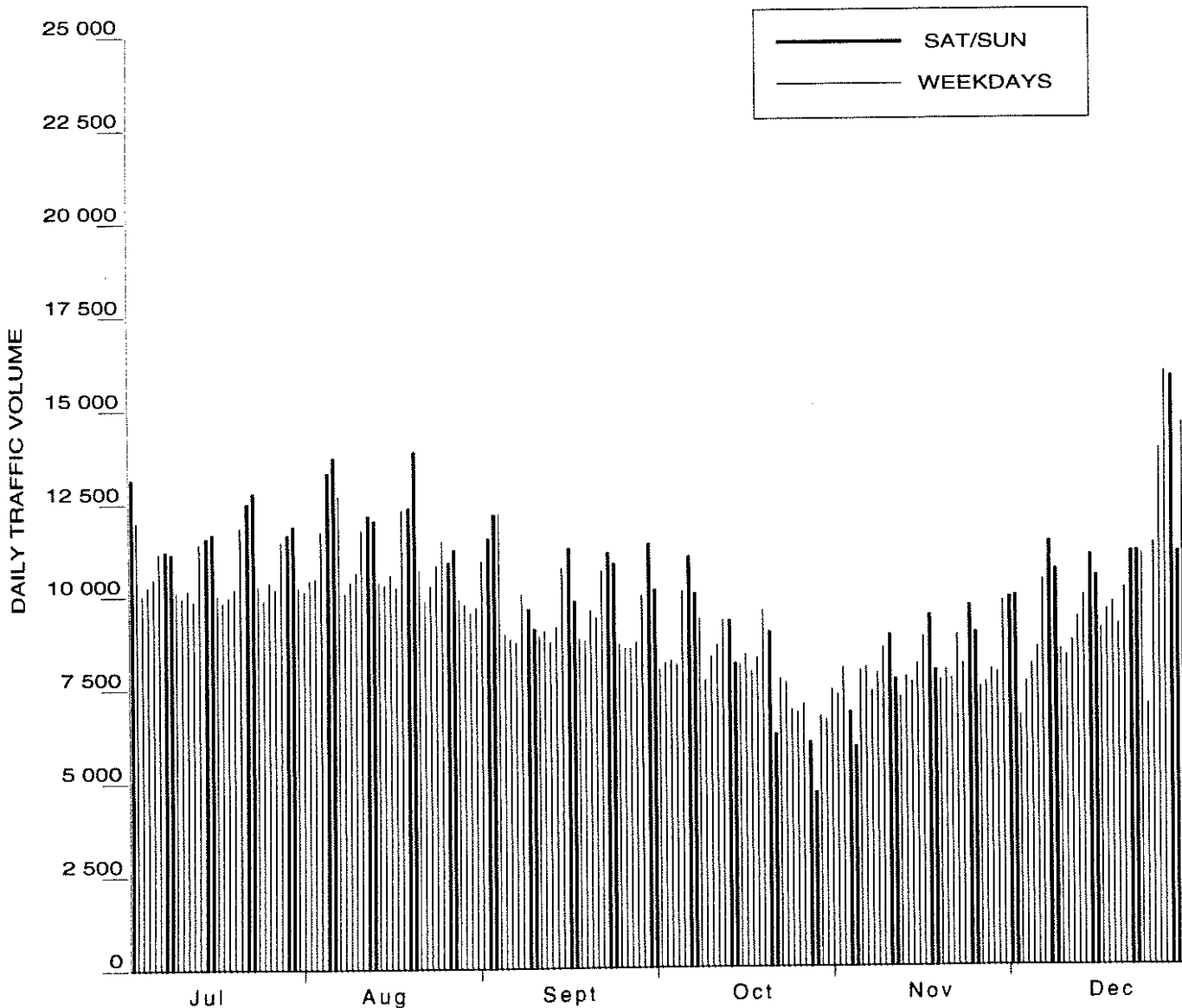




Rte 99 North of Whistler Gondola Parking Lot
Northbound and Southbound

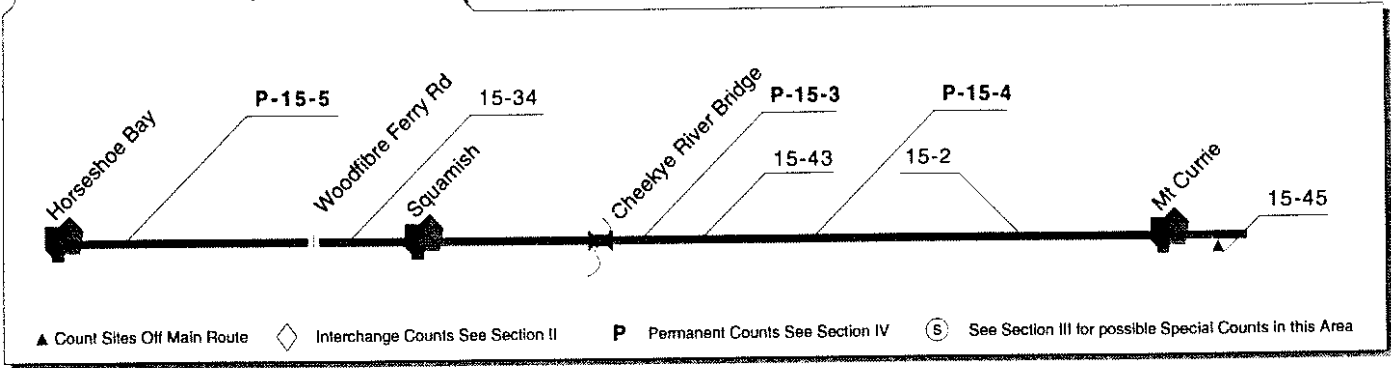


MONTH	MADT	AWDT	ASAT	ASUN	Peak Hour VOLUME	DAY	HOUR
JAN	10576	9655	13226	12528	1648	20	17
FEB	11026	9781	14282	13992	1679	24	17
MAR	11982	10918	14627	14655	1775	24	17
APR	10640	9840	12801	12482	1577	7	17
MAY	8325	8053	9197	8815	1063	21	15
JUN	9046	8925	9866	8829	1069	30	17
JUL	10845	10428	11686	12086	1203	2	14
AUG	11129	10622	12132	12659	1272	19	17
SEP	9712	9335	10936	10370	1159	3	16
OCT	8033	8039	8796	7239	1104	6	17
NOV	8011	7968	8653	7581	962	25	16
DEC	10245	9865	11790	10602	1618	29	16

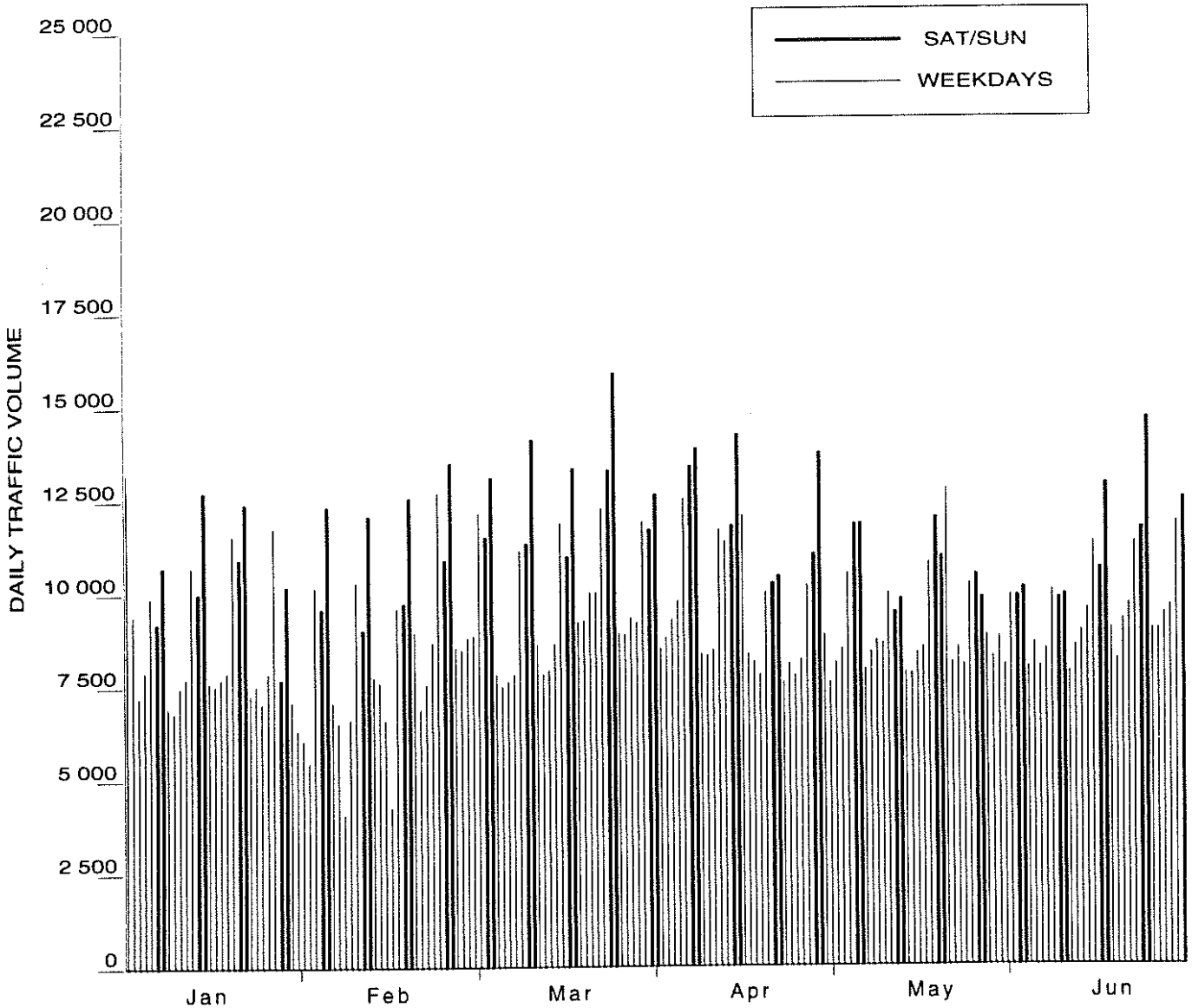


Horseshoe Bay to Mt Currie

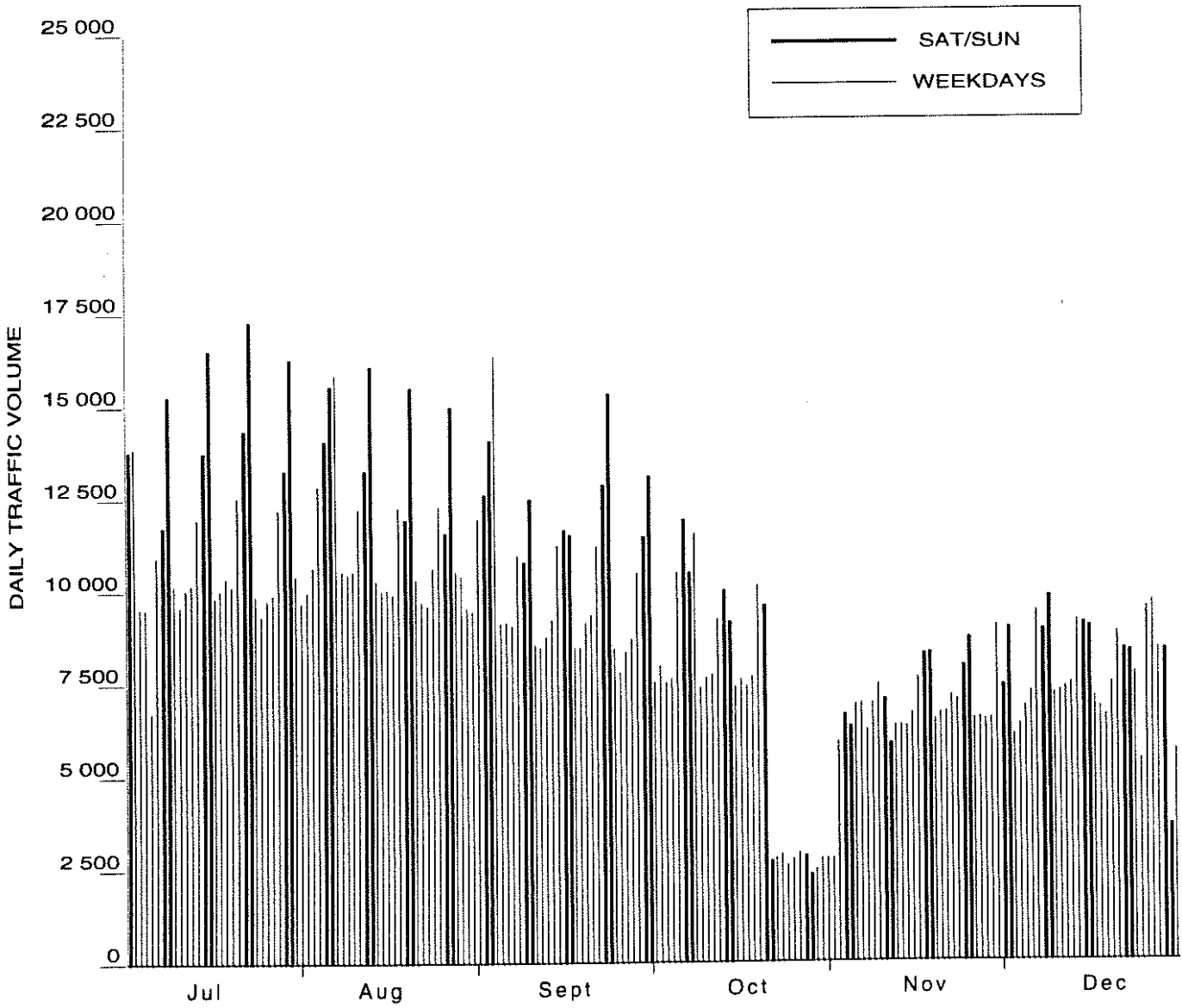
P-15-5

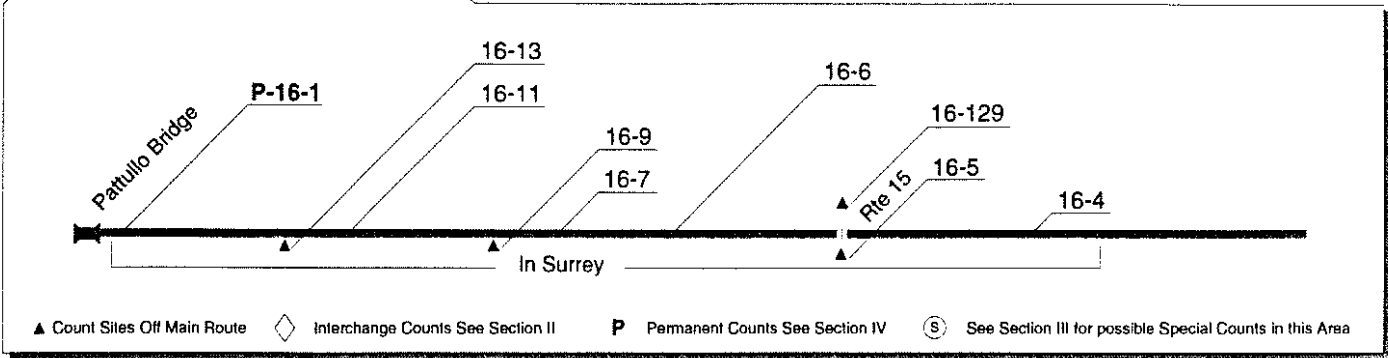


Rte 99 North of Horseshoe Bay
Northbound and Southbound

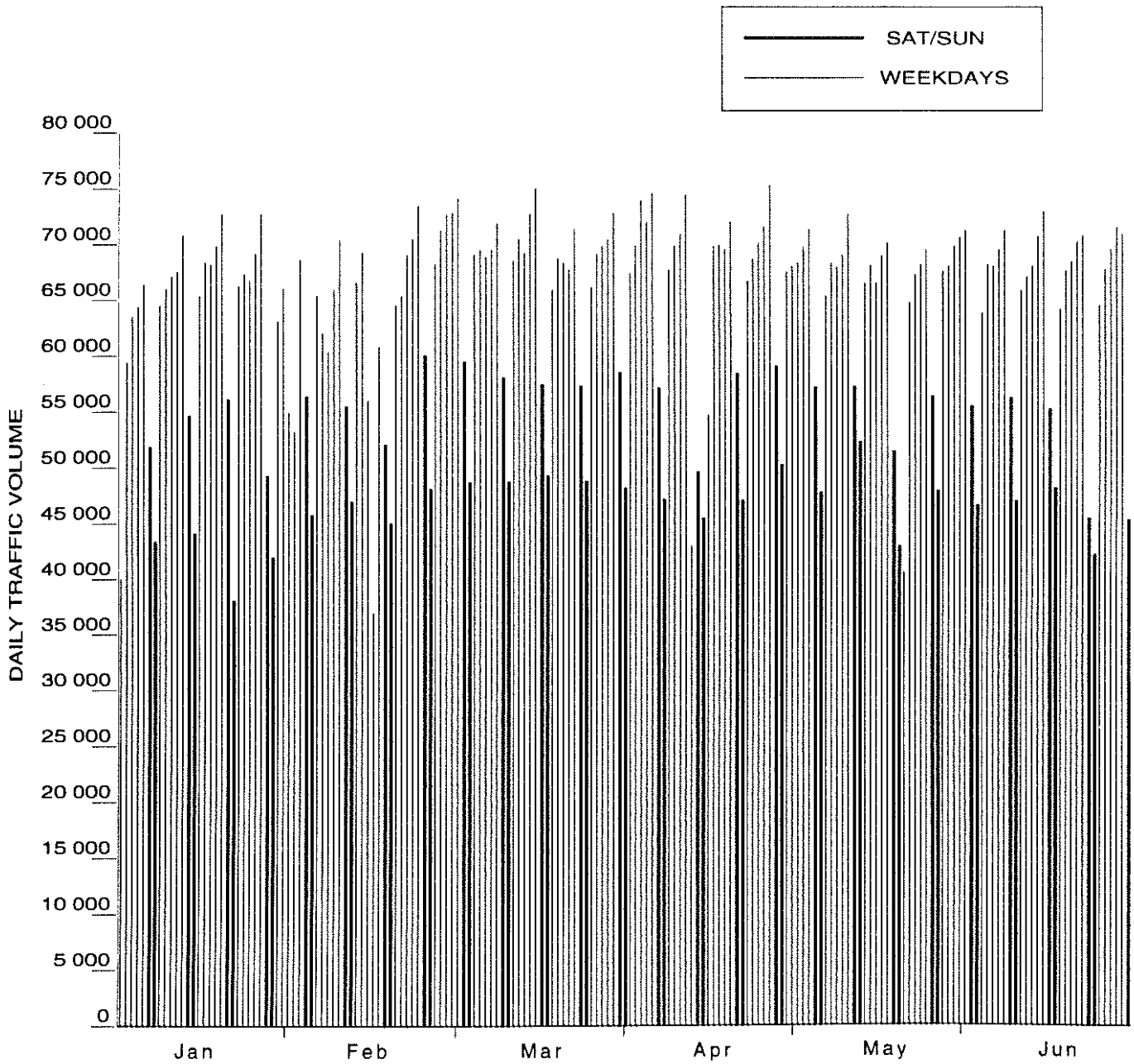


MONTH	MADT	AWDT	ASAT	ASUN	Peak Hour	DAY	HOUR
					VOLUME		
JAN	8901	8282	9424	11470	1471	1	17
FEB	8790	7835	9779	12579	1521	25	18
MAR	10408	9407	11740	14078	1637	25	18
APR	10115	9252	11592	12954	1402	8	18
MAY	9377	8833	10899	10574	1316	21	17
JUN	9902	9313	10883	11867	1258	24	17
JUL	11491	10285	13234	15781	1590	22	18
AUG	11767	10849	12656	15468	1408	6	18
SEP	10402	9550	11821	13242	1537	3	18
OCT	6658	6382	8554	6144	1130	8	16
NOV	6826	6616	7443	7258	1069	18	13

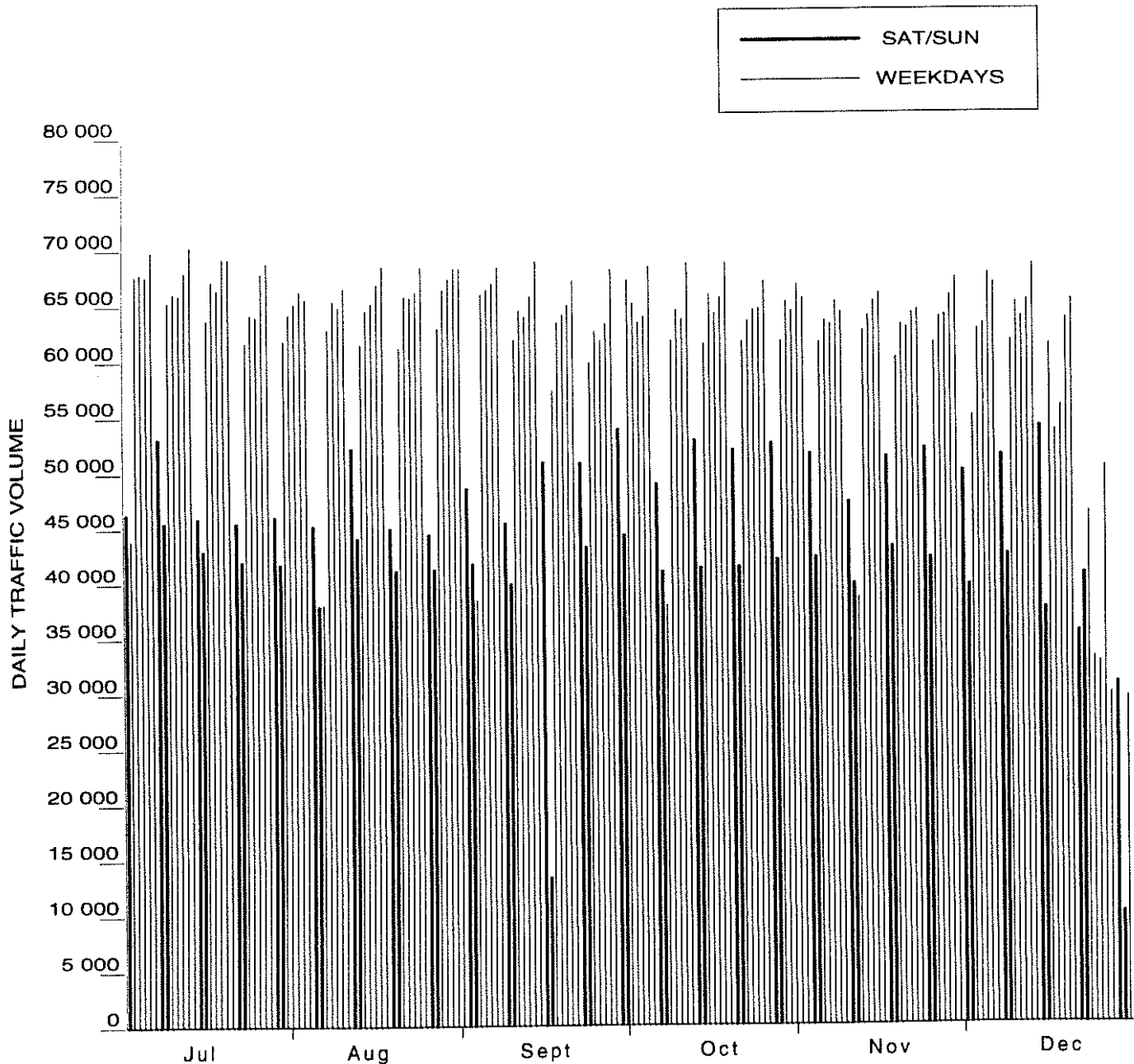


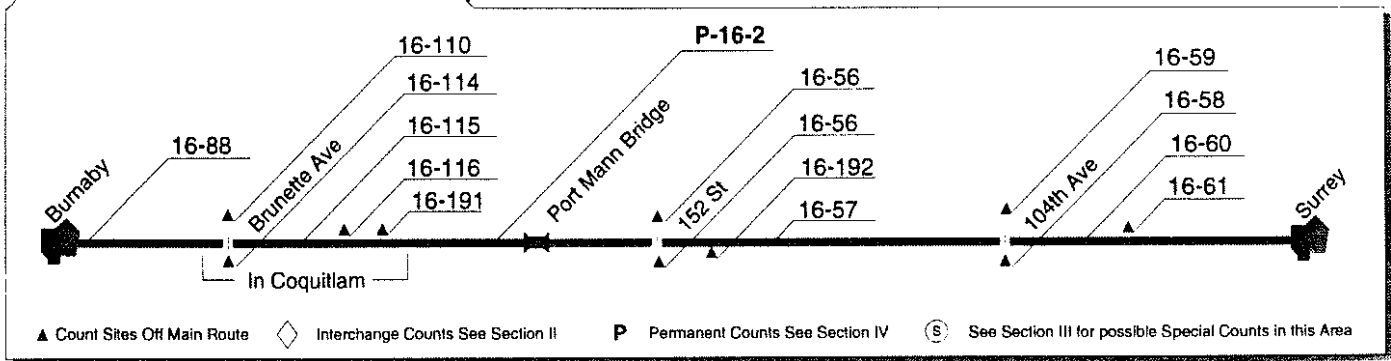


Rte 1A/99A at Pattullo Bridge
Eastbound and Westbound

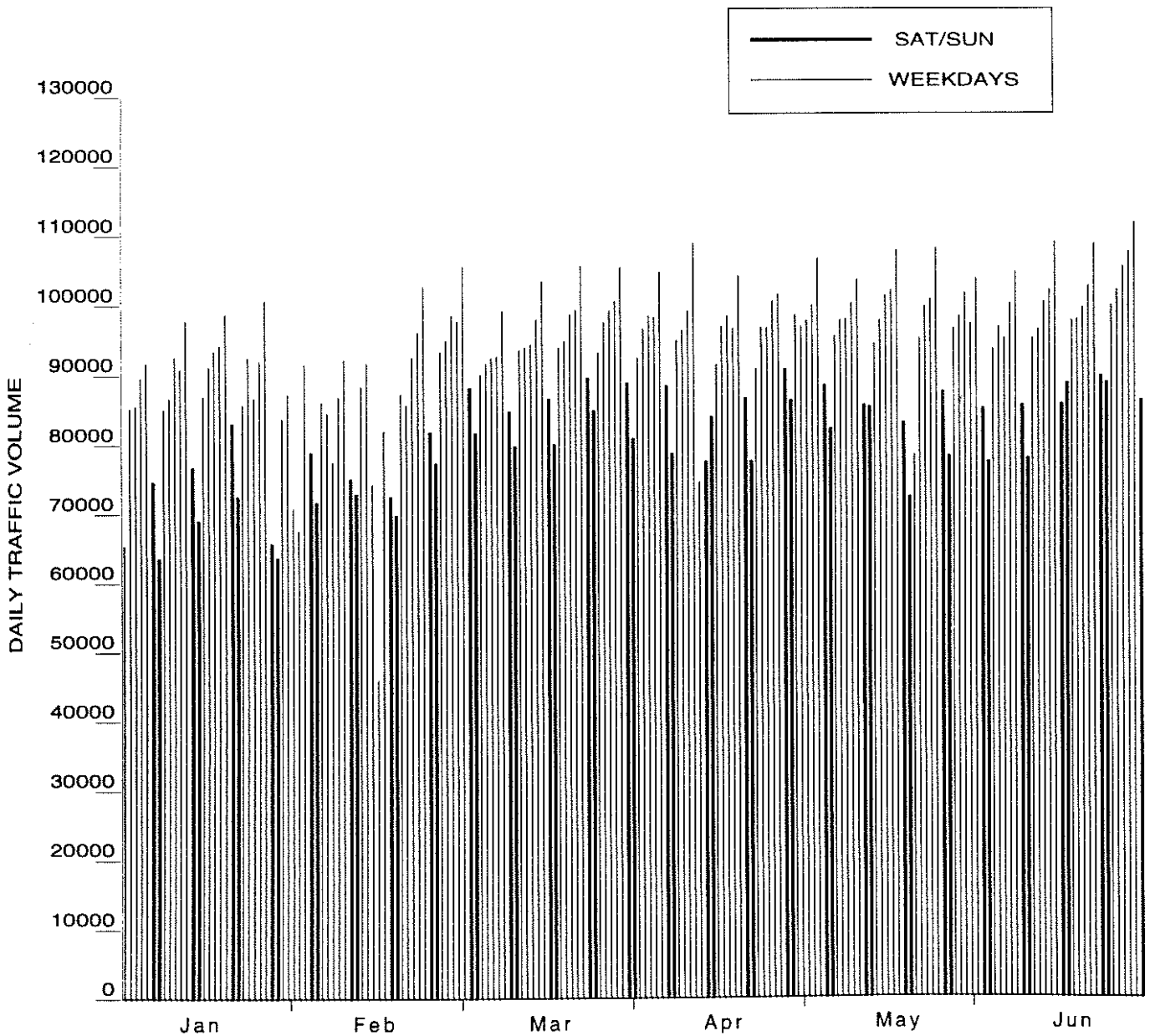


MONTH	MADT	AWDT	ASAT	ASUN	Peak Hour	DAY	HOUR
					VOLUME		
JAN	60100	65221	52833	41760	5576	26	16
FEB	60679	64520	55843	46307	5864	27	8
MAR	65338	70117	58034	48746	5745	15	17
APR	63738	68552	55916	47493	5897	4	17
MAY	62772	67273	55441	47597	5556	30	17
JUN	62954	68678	51418	45868	5937	15	17
JUL	59754	65441	47513	43558	5576	9	17
AUG	58432	64319	46530	40898	5545	29	17
SEP	57349	63078	49722	36334	5479	26	8
OCT	58573	63483	51368	41225	5612	16	8
NOV	57952	62740	50323	41640	5610	1	17
DEC	50544	55164	44112	33875	5533	6	18

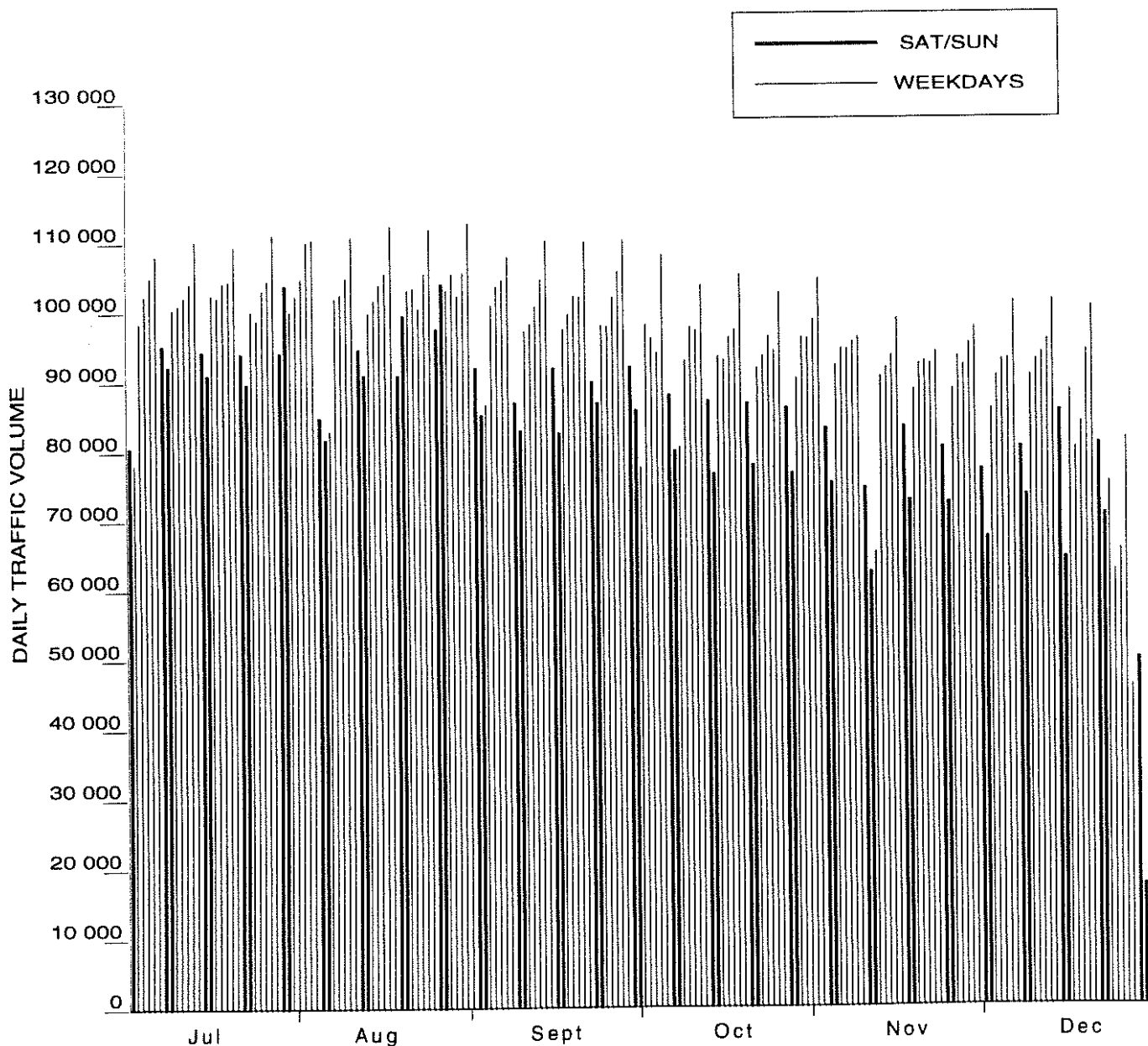


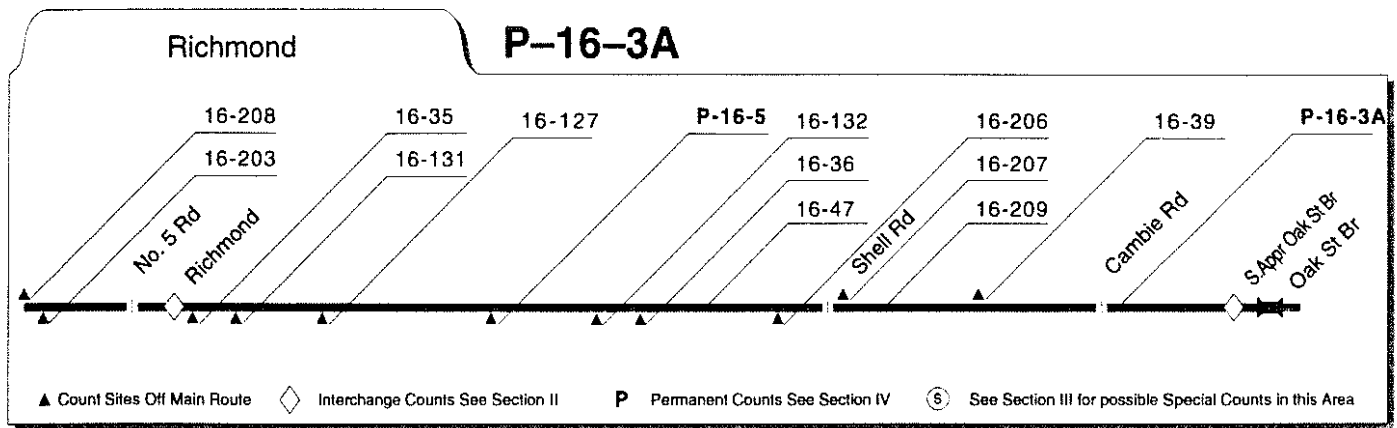


Rte 1 at Port Mann Bridge
Eastbound and Westbound

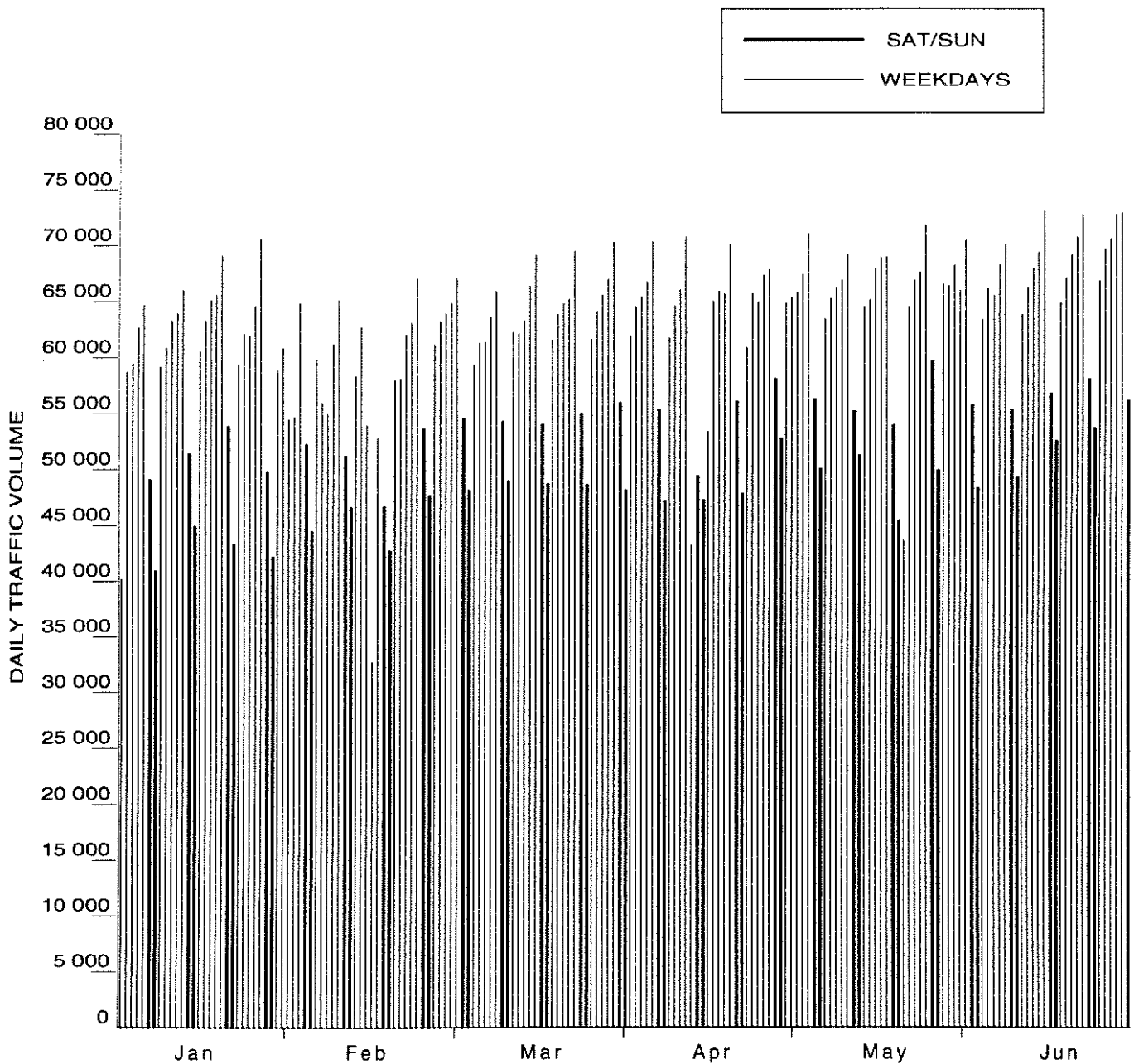


MONTH	MADT	AWDT	ASAT	ASUN	Peak Hour	DAY	HOUR
					VOLUME		
JAN	83386	88387	74808	66956	7571	23	18
FEB	82685	85871	76791	72647	7592	23	17
MAR	93515	97198	87312	81305	7750	30	17
APR	93014	96862	85580	81209	7859	26	17
MAY	94170	98800	85895	79297	7838	25	17
JUN	96544	101328	86212	82958	7859	15	17
JUL	99596	102340	94226	91248	7900	27	18
AUG	101126	104474	91735	93777	7839	21	17
SEP	97709	101860	90273	84388	7958	13	17
OCT	91407	95146	86649	77467	7840	31	17
NOV	87633	92627	79954	70342	7895	2	17
DEC	78699	83635	74394	58325	7617	13	17

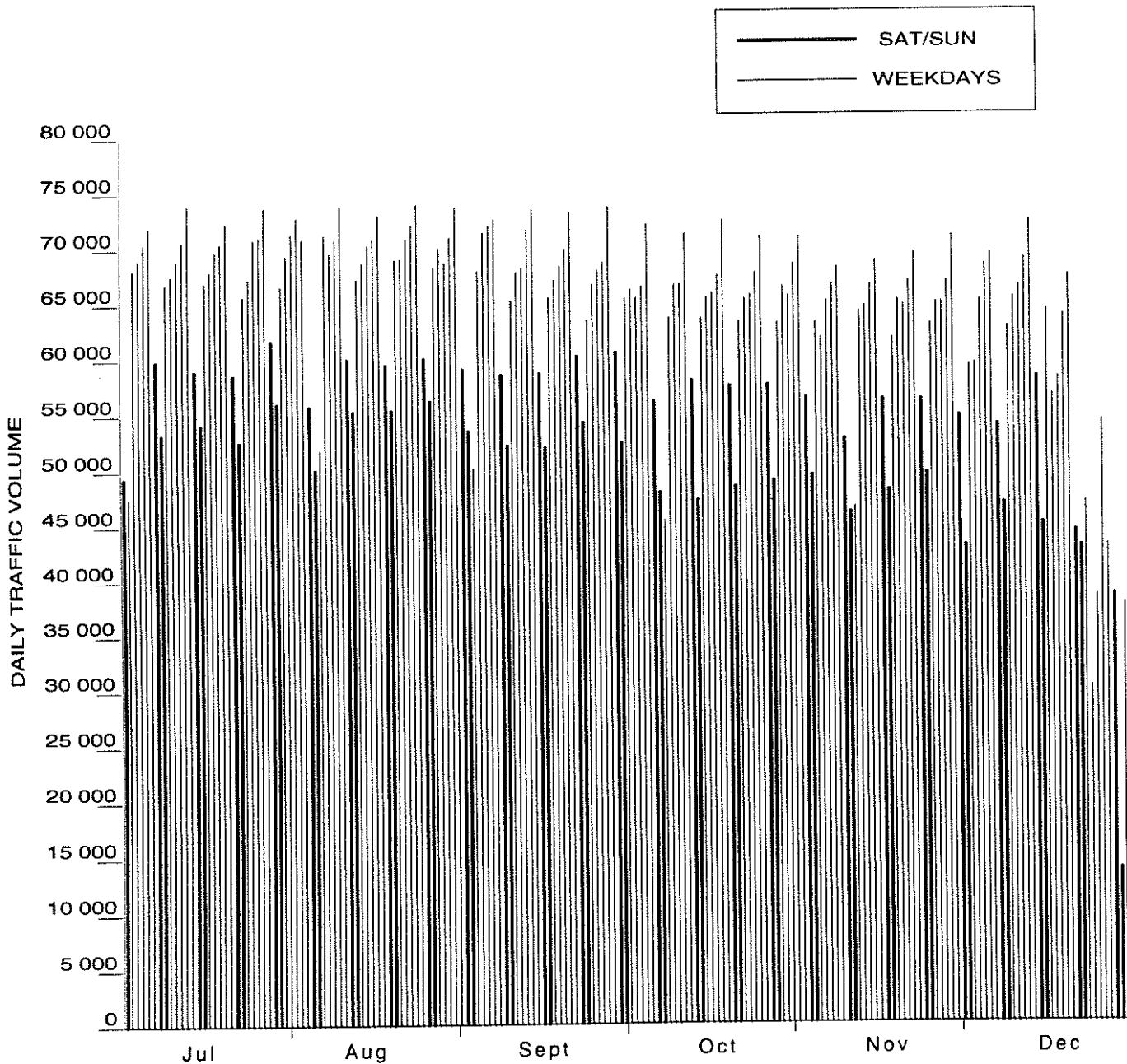


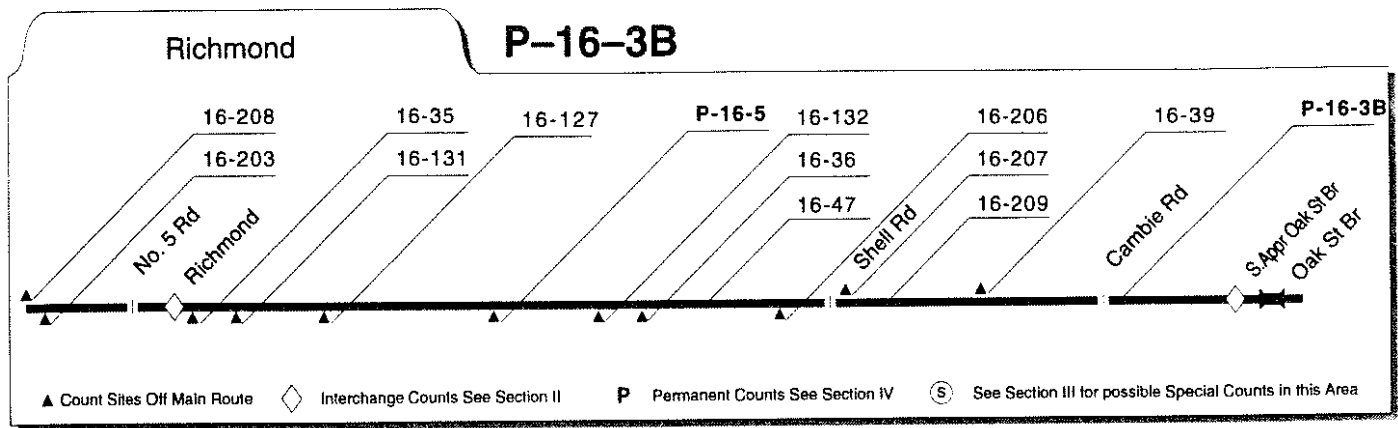


Rte 99 at Oak Street Bridge South of P-16-3B Northbound and Southbound



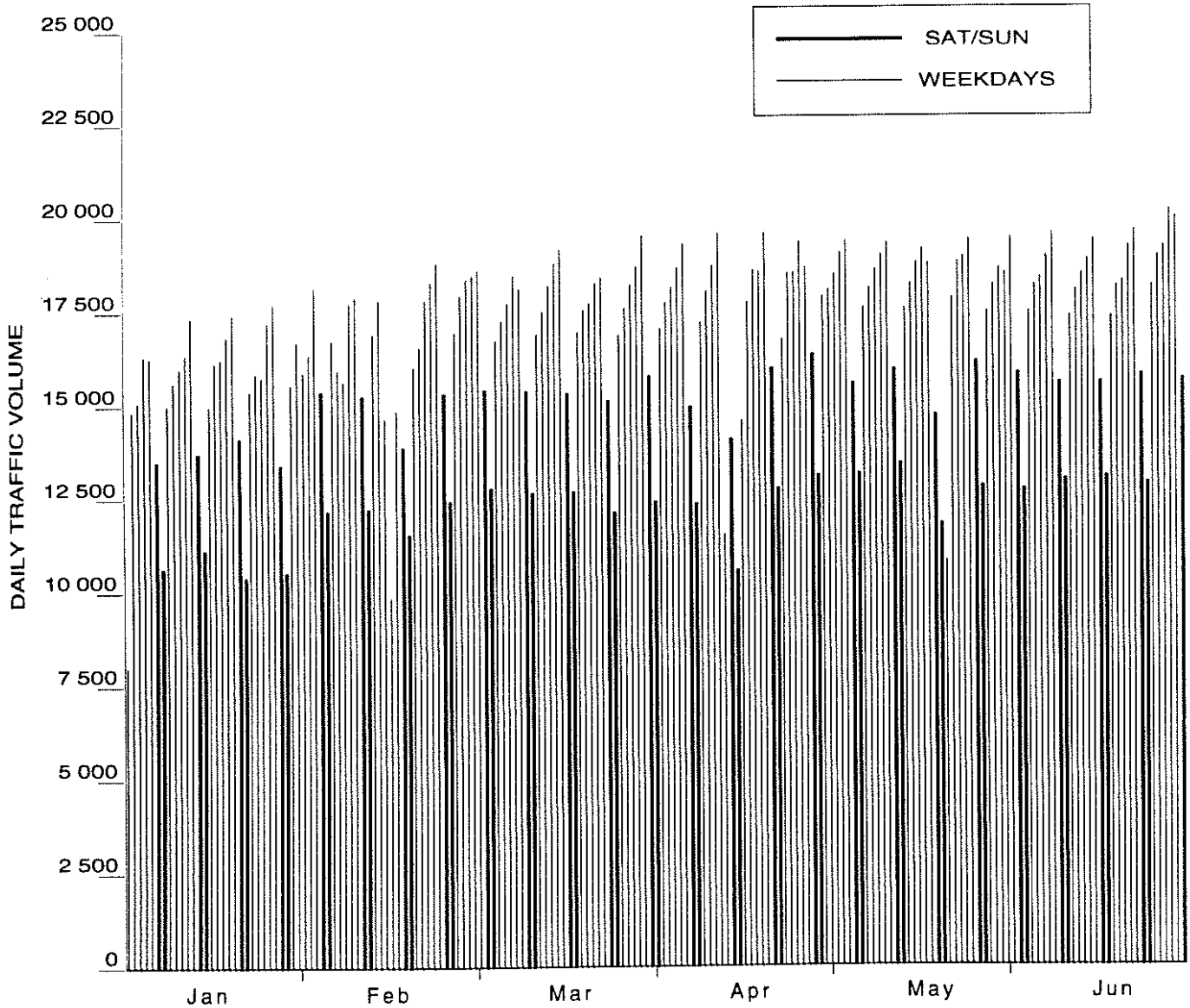
MONTH	MADT	AWDT	ASAT	ASUN	Peak Hour	DAY	HOUR
					VOLUME		
JAN	57327	61529	50932	42713	5425	22	9
FEB	55631	58672	50831	45229	5346	28	17
MAR	60882	64584	54704	48547	5559	29	8
APR	60581	64169	54656	48569	5603	24	8
MAY	62200	66025	56201	49071	5689	29	8
JUN	64394	68706	56351	50876	5794	6	8
JUL	65010	68465	59723	53019	5460	31	8
AUG	66071	69912	58764	54172	5548	15	18
SEP	64760	68235	59331	52813	5656	28	8
OCT	61985	65722	57218	48067	5661	30	8
NOV	61303	65122	55291	48222	5561	8	8
DEC	53978	57962	49825	38212	5563	14	18



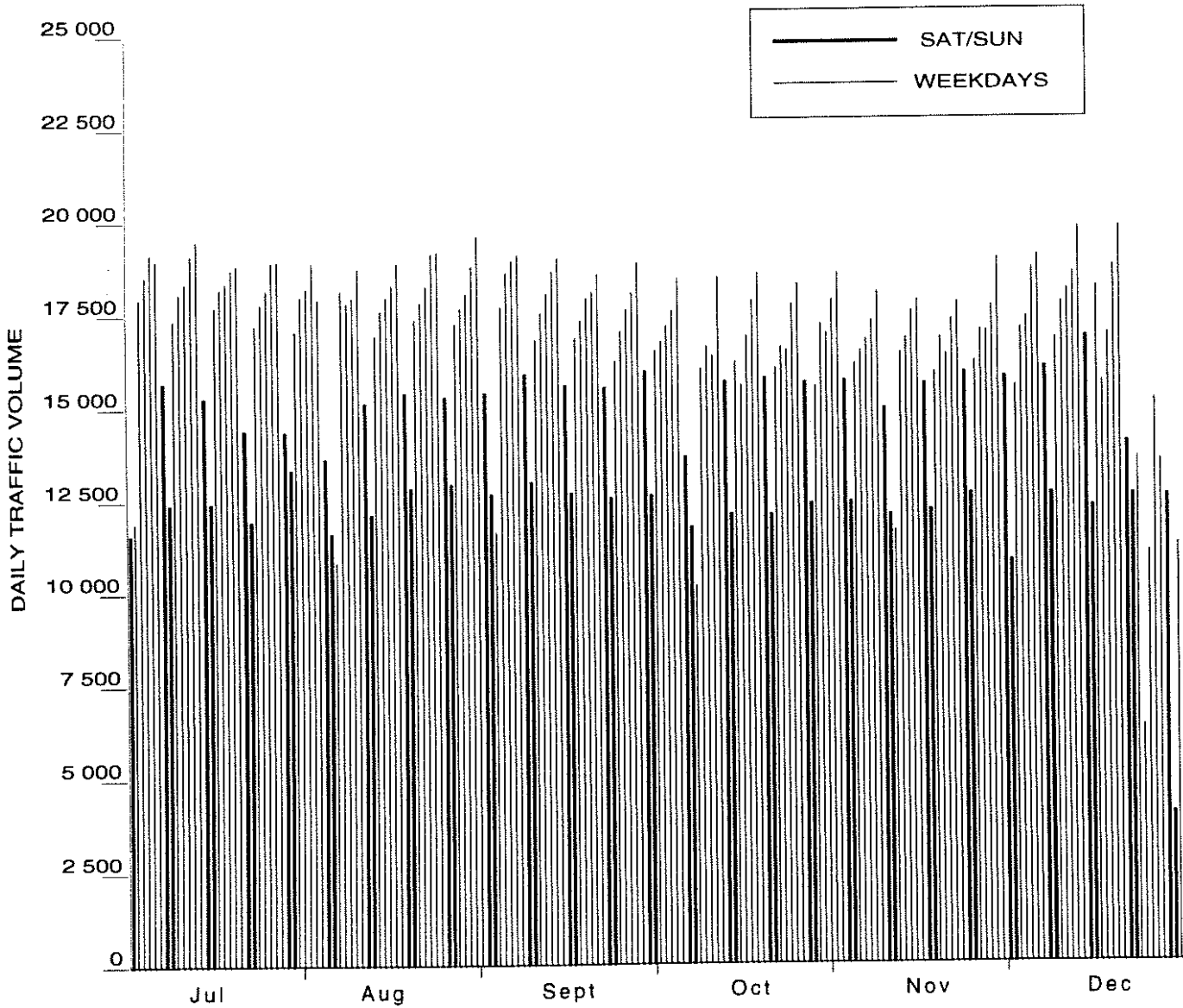


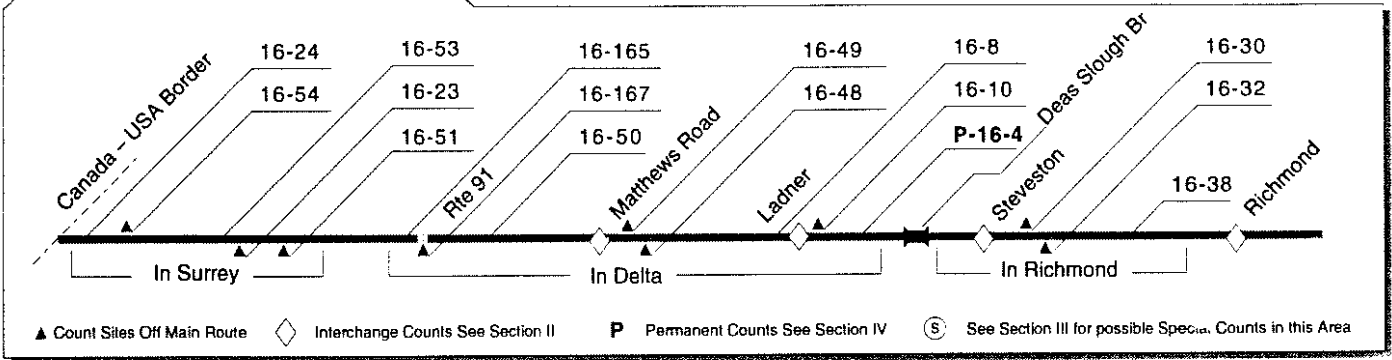
Rte 99 Off Ramp to Sea Island Way from Oak Street Bridge

Southbound

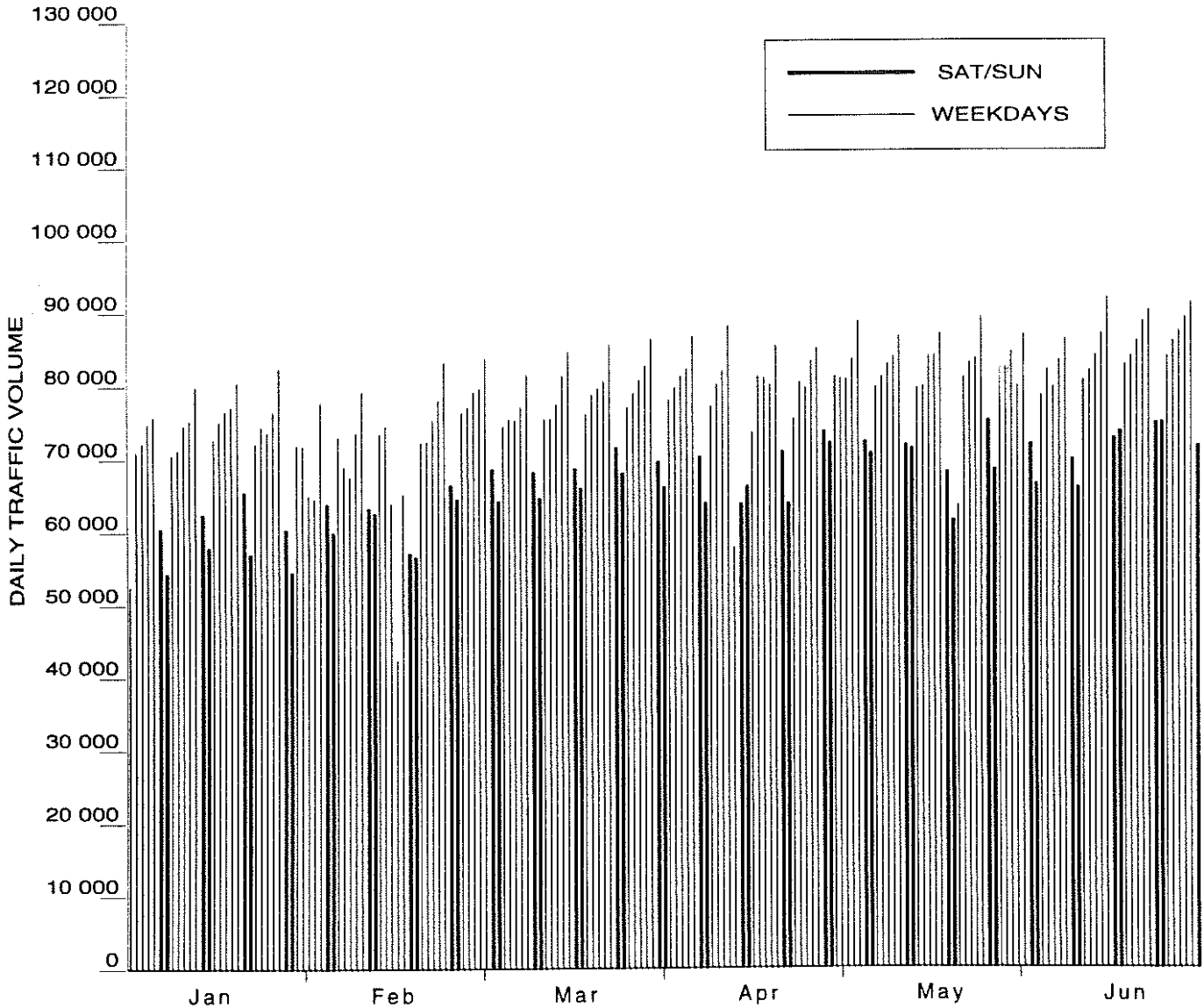


MONTH	MADT	AWDT	ASAT	ASUN	Peak Hour	DAY	HOUR
					VOLUME		
JAN	14722	15754	13646	10636	1660	30	17
FEB	15742	16647	14917	12043	1709	23	18
MAR	16827	17978	15374	12522	1770	15	18
APR	16675	17840	15312	12210	1770	25	18
MAY	17049	18204	15563	12761	1829	16	18
JUN	17455	18729	15659	12881	1734	1	18
JUL	16754	18019	14888	12297	1663	5	18
AUG	16629	17855	14804	12321	1599	31	17
SEP	16610	17602	15613	12645	1695	6	18
OCT	15786	16668	15127	12033	1643	12	18
NOV	16029	16893	15462	12277	1588	19	17
DEC	15123	16096	14977	10404	1647	20	17

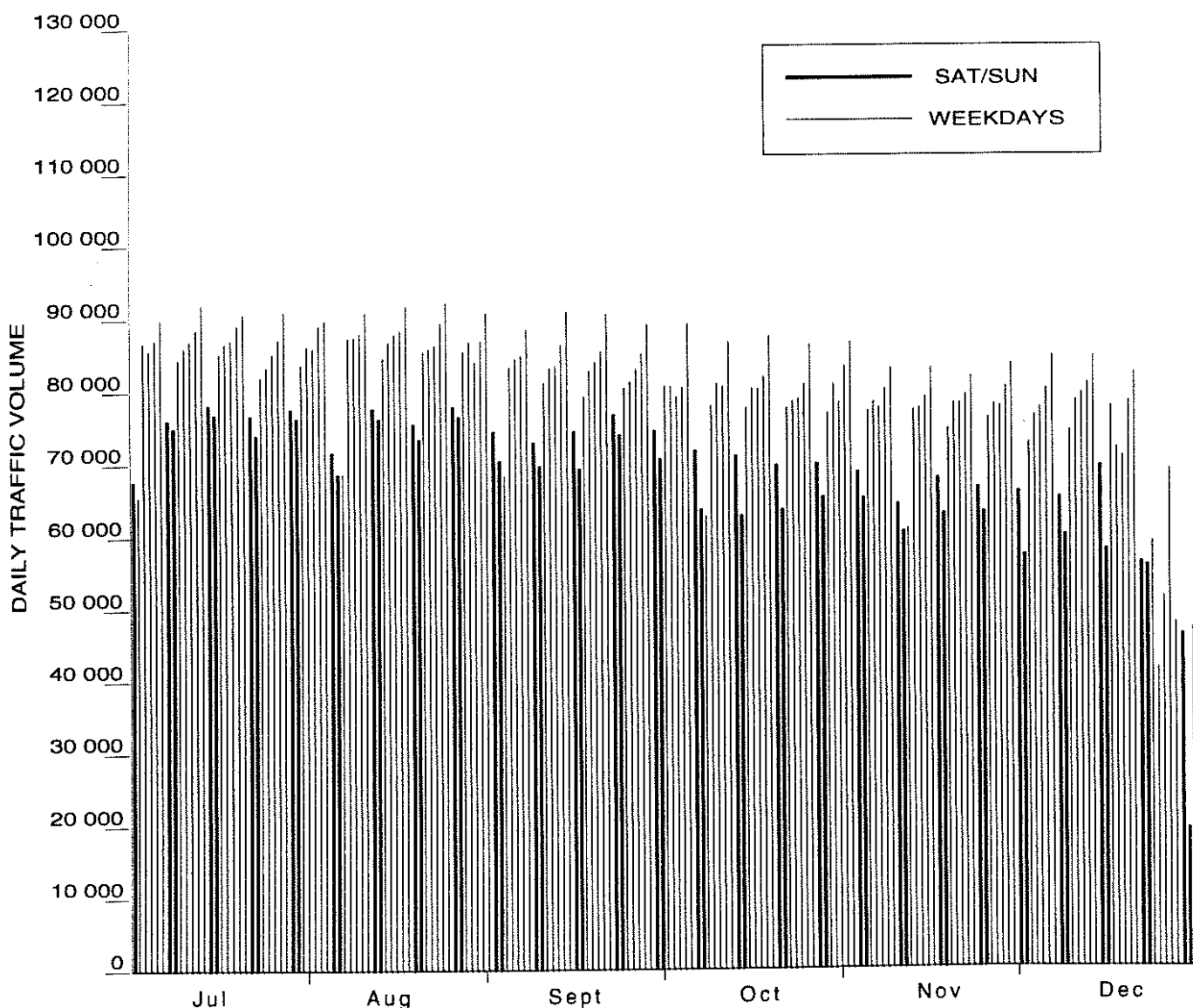


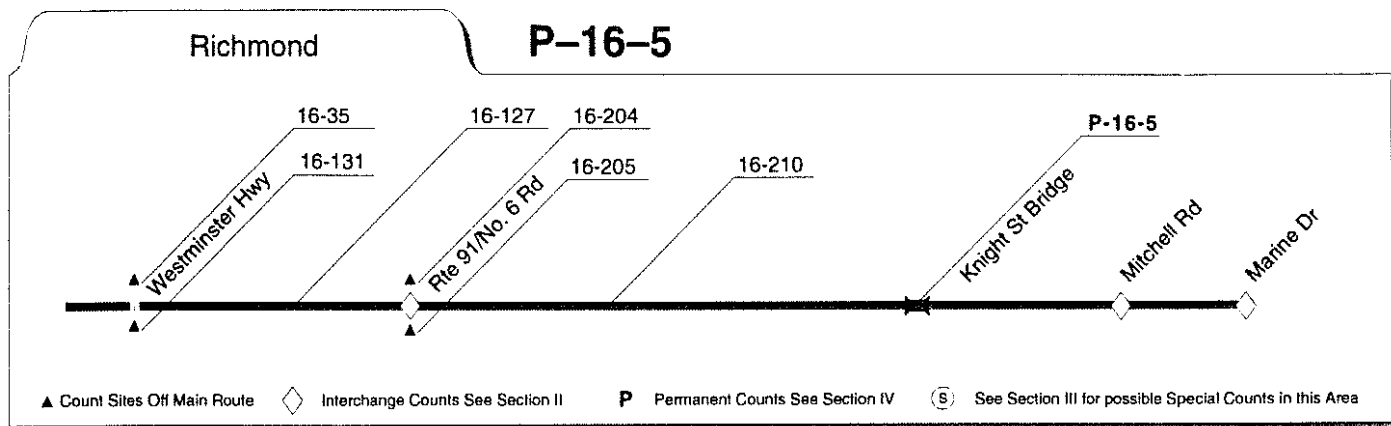


Rte 99 at Deas Slough Bridge Northbound and Southbound



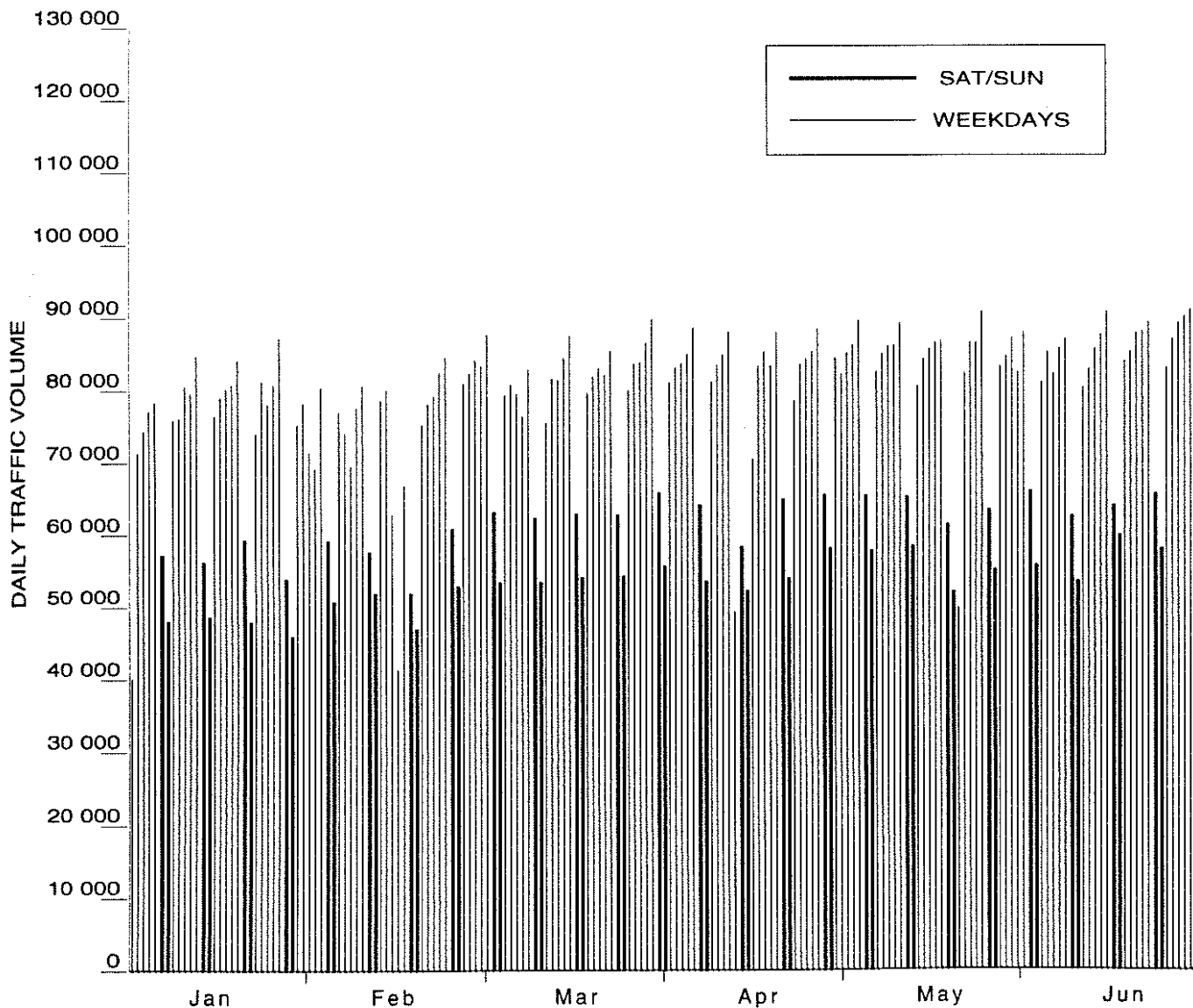
MONTH	MADT	AWDT	ASAT	ASUN	Peak Hour		
					VOLUME	DAY	HOUR
JAN	69195	73317	62026	55754	7101	23	8
FEB	68928	71846	62518	60747	7261	27	8
MAR	75966	79401	69172	65583	7500	27	8
APR	76525	79951	69570	66351	7512	10	8
MAY	78697	82254	71728	67880	7485	29	8
JUN	81221	85283	72049	70085	7511	11	8
JUL	82826	85822	76914	73757	7372	11	8
AUG	83248	86786	75400	73407	7390	8	8
SEP	80392	83594	74309	70466	7722	12	8
OCT	76242	79985	70236	63535	7670	31	8
NOV	74547	78517	66569	62673	7613	1	8
DEC	66158	70599	60313	49795	7095	5	8



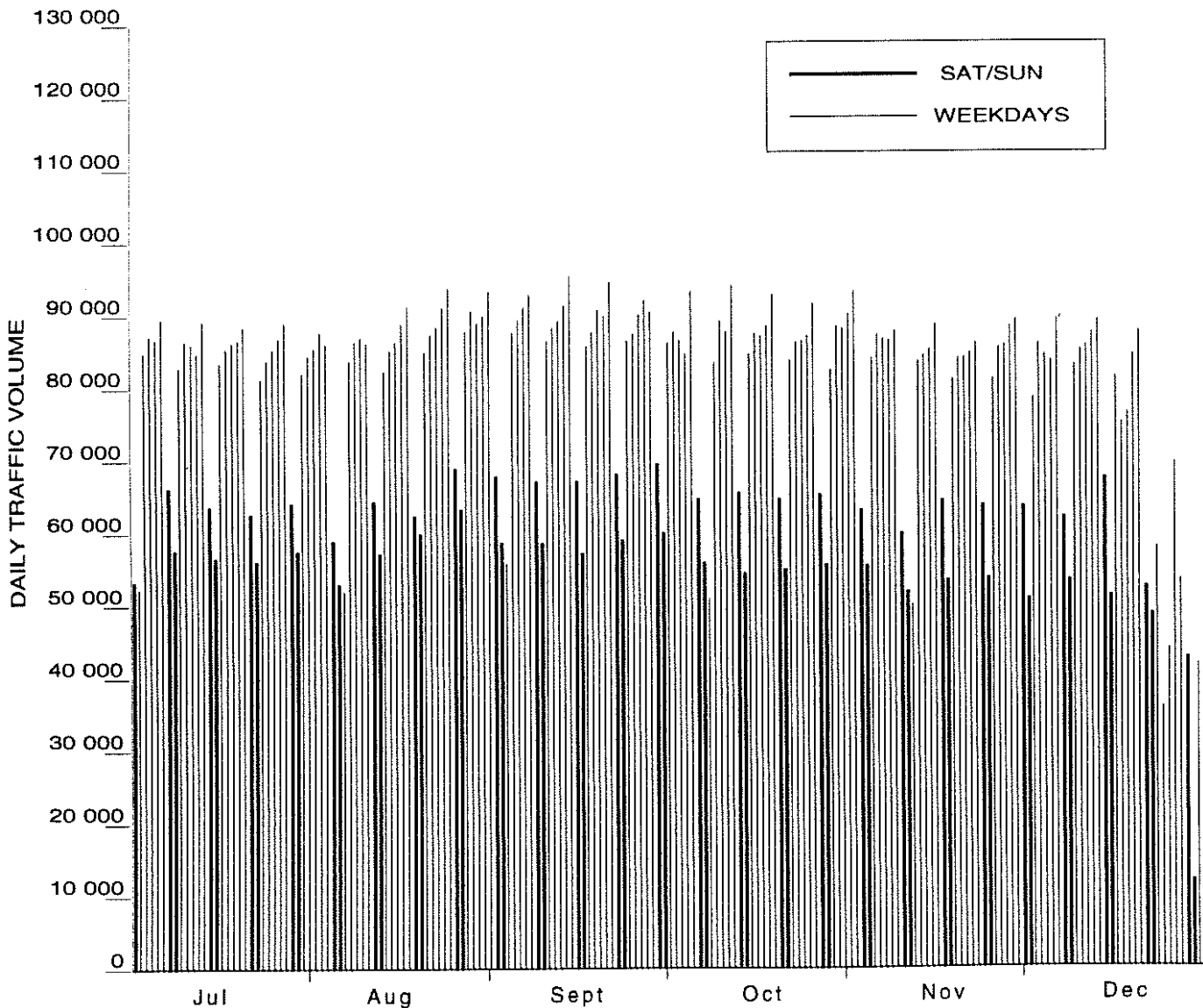


Knight Street Bridge

Northbound and Southbound

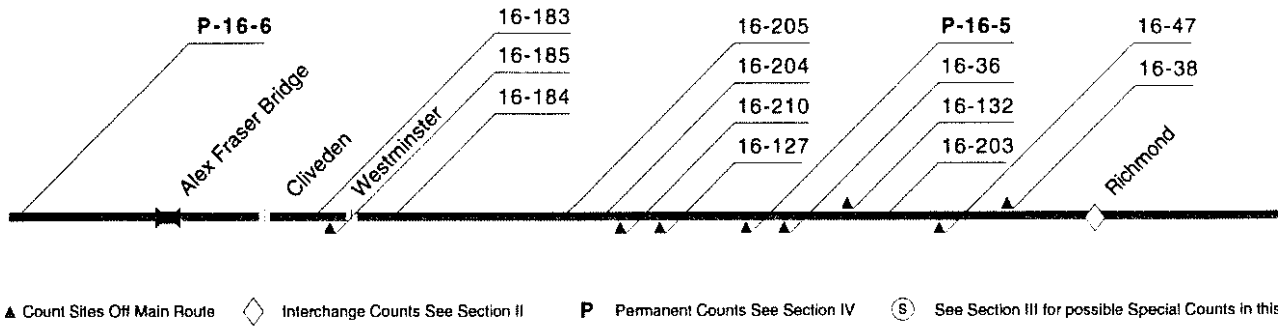


MONTH	MADT	AWDT	ASAT	ASUN	Peak Hour	
					VOLUME	DAY HOUR
JAN	69610	76675	56467	47426	7505	19 17
FEB	69073	75176	57198	50431	7519	23 17
MAR	75613	82483	63217	53659	7640	16 17
APR	75336	81960	63021	54534	7647	24 17
MAY	76897	83781	63704	55667	7690	3 17
JUN	78854	86181	64409	56665	7835	8 17
JUL	77199	84113	63901	55925	7588	24 17
AUG	78858	86136	63332	57996	7645	27 17
SEP	80836	87972	67589	58402	7820	12 17
OCT	78344	85790	64635	54826	8000	12 17
NOV	76671	84214	62407	53223	7853	1 17
DEC	67272	74123	57350	42939	7671	13 17



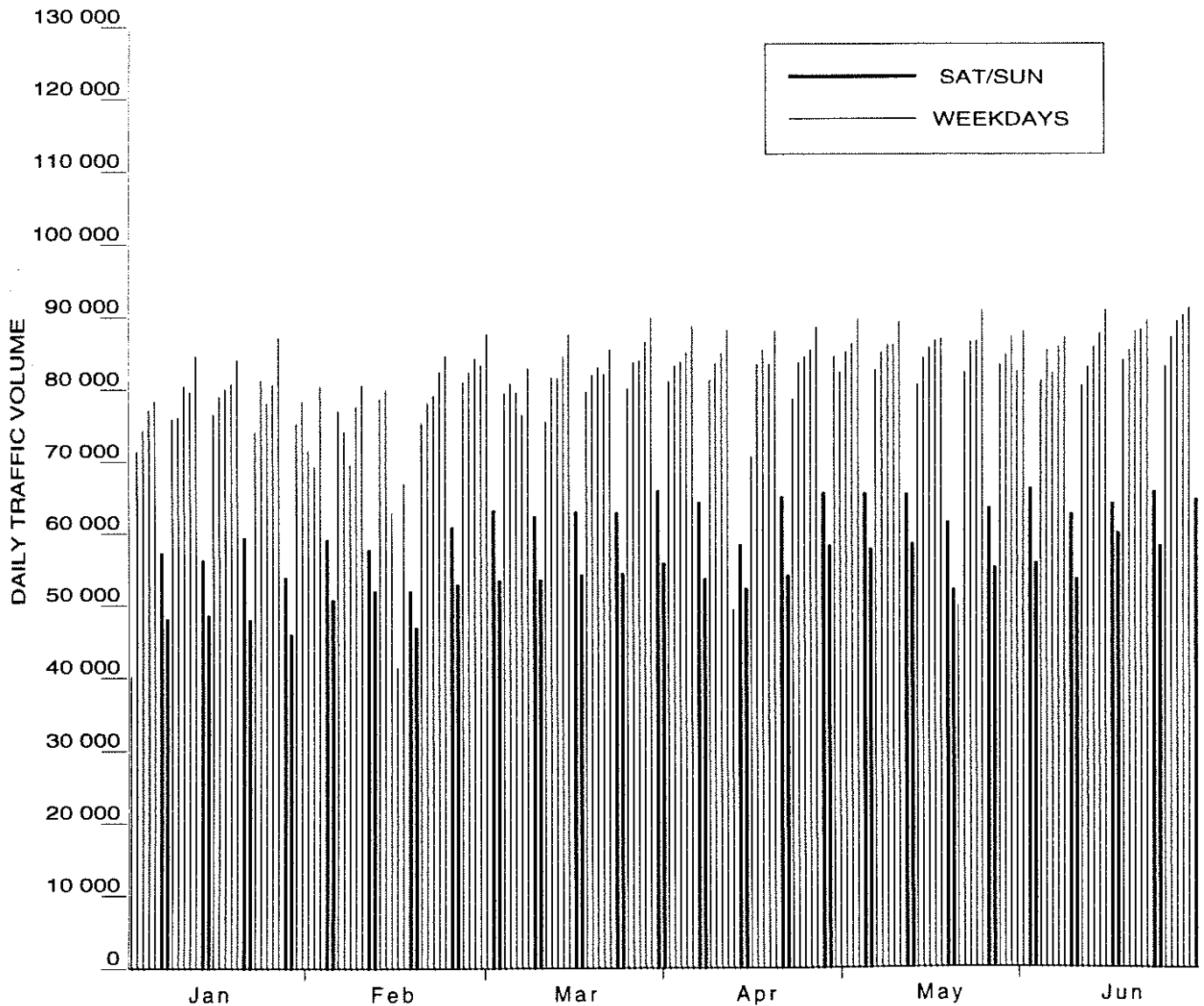
Nordel Way to Richmond

P-16-6

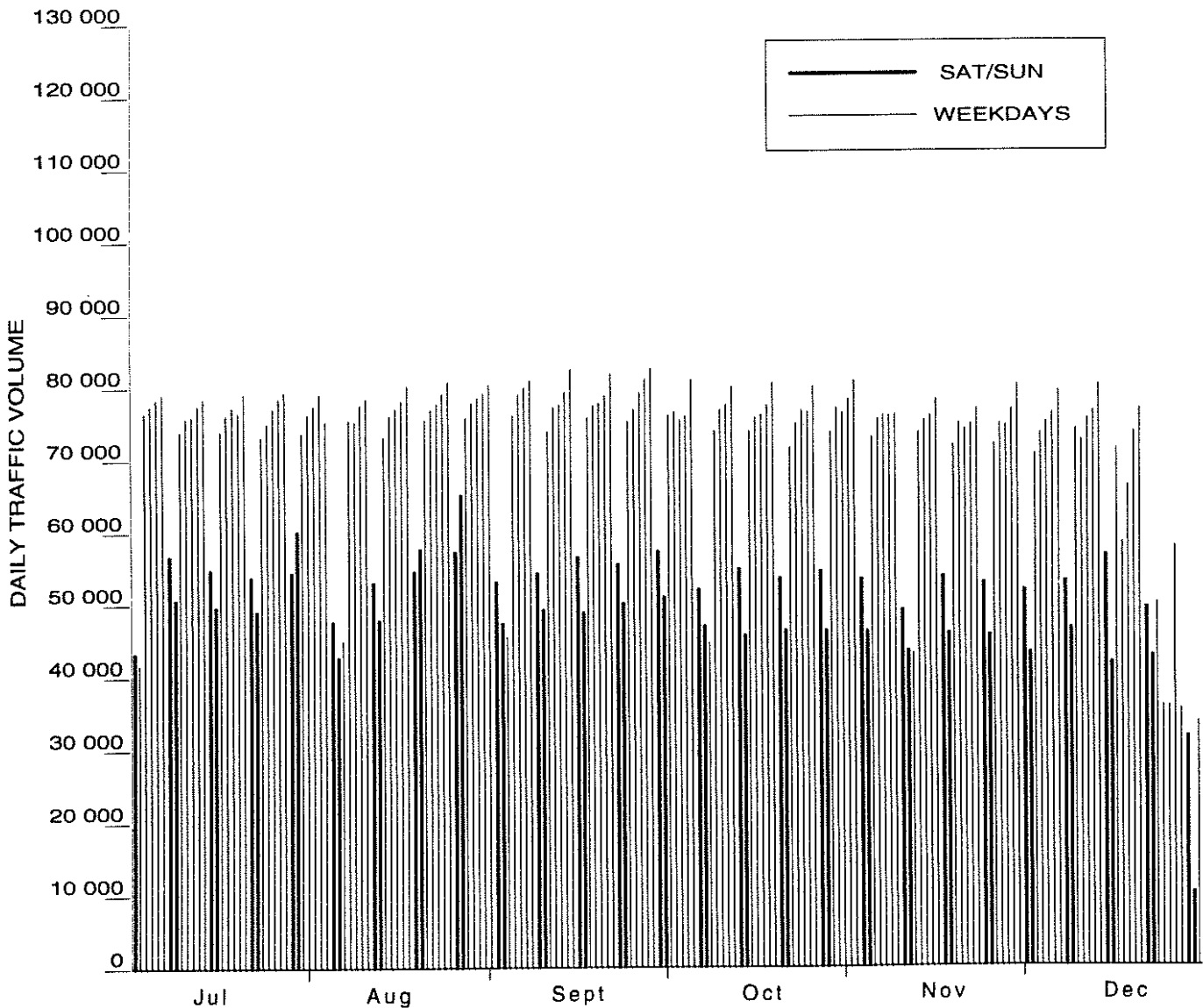


Rte 91 at Alex Fraser Bridge

Northbound and Southbound

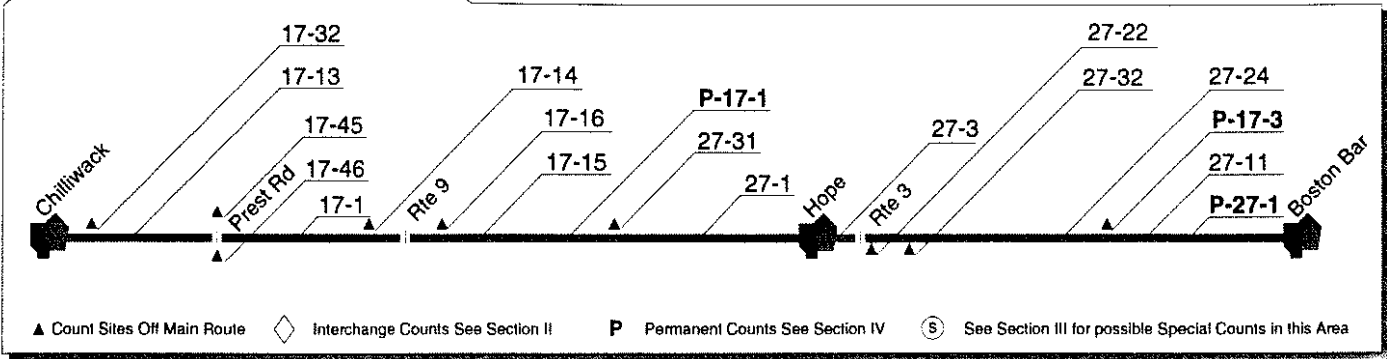


MONTH	MADT	AWDT	ASAT	ASUN	Peak Hour	DAY	HOUR
					VOLUME		
JAN	63072	69920	49465	42438	7669	19	17
FEB	62659	68683	50401	44798	7548	28	17
MAR	67672	74568	53594	47268	7509	16	17
APR	67005	73540	52923	48411	7464	20	17
MAY	68120	75269	53002	47491	7793	25	17
JUN	69732	77419	52498	48531	7650	22	17
JUL	68559	74965	54719	50366	7430	20	17
AUG	69432	75983	52947	53160	7492	23	17
SEP	69788	76827	55201	49177	7773	28	17
OCT	67805	74998	53529	46113	7816	31	17
NOV	66766	74049	52058	45057	7707	2	17
DEC	57944	64120	48297	36714	7604	7	17

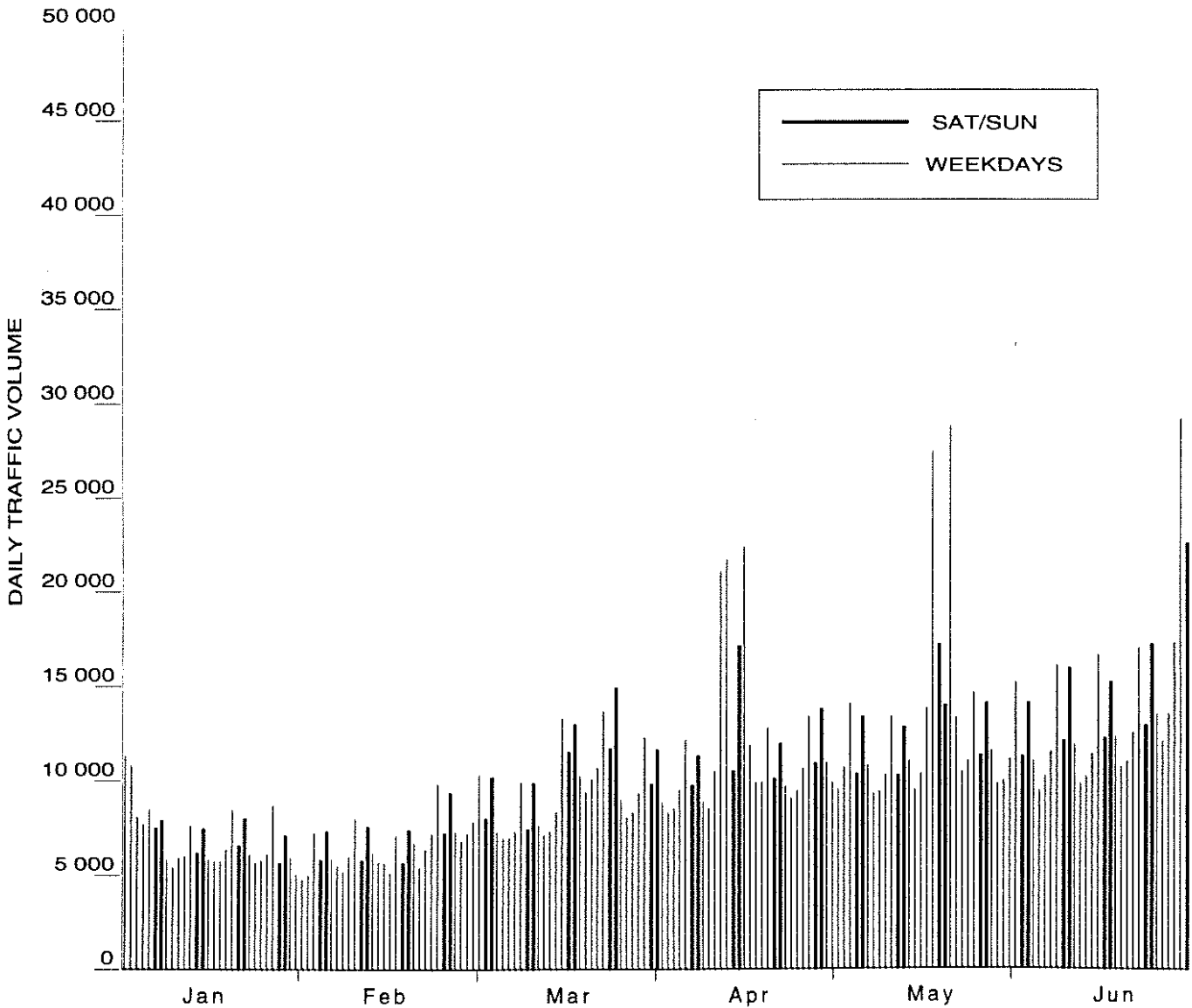


Chilliwack to Boston Bar

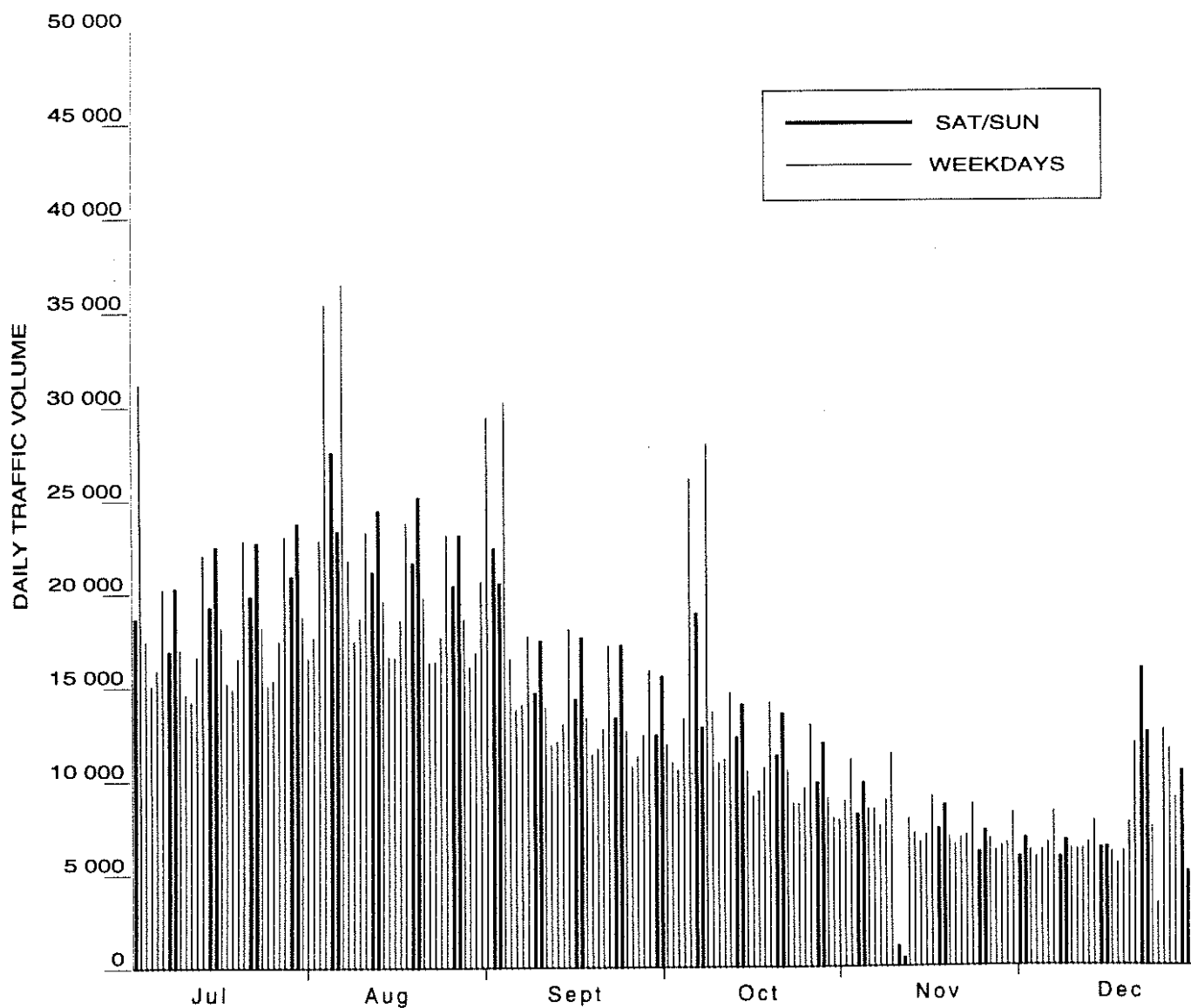
P-17-1

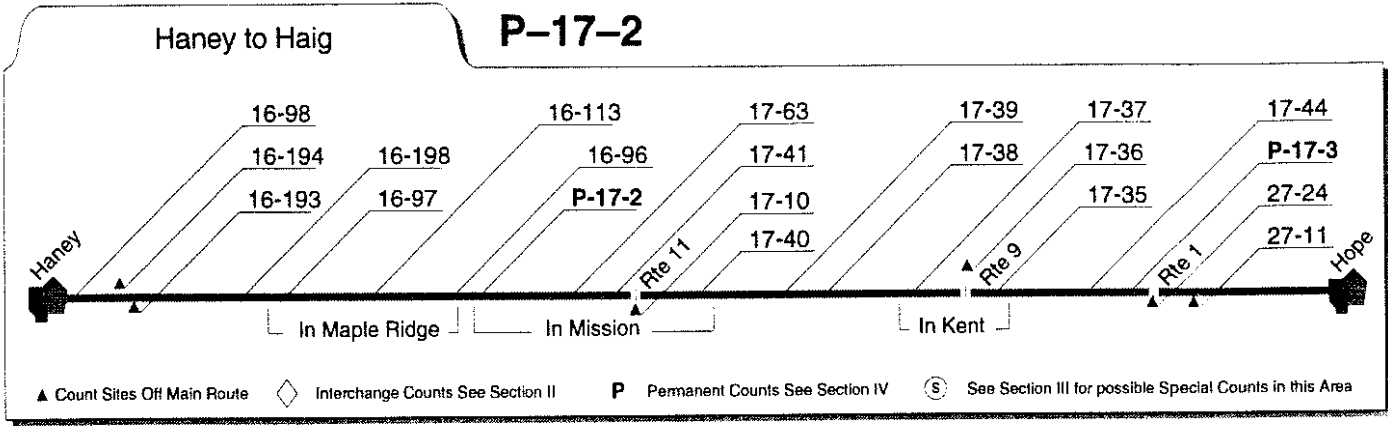


Rte 1 West of Hope
Eastbound and Westbound

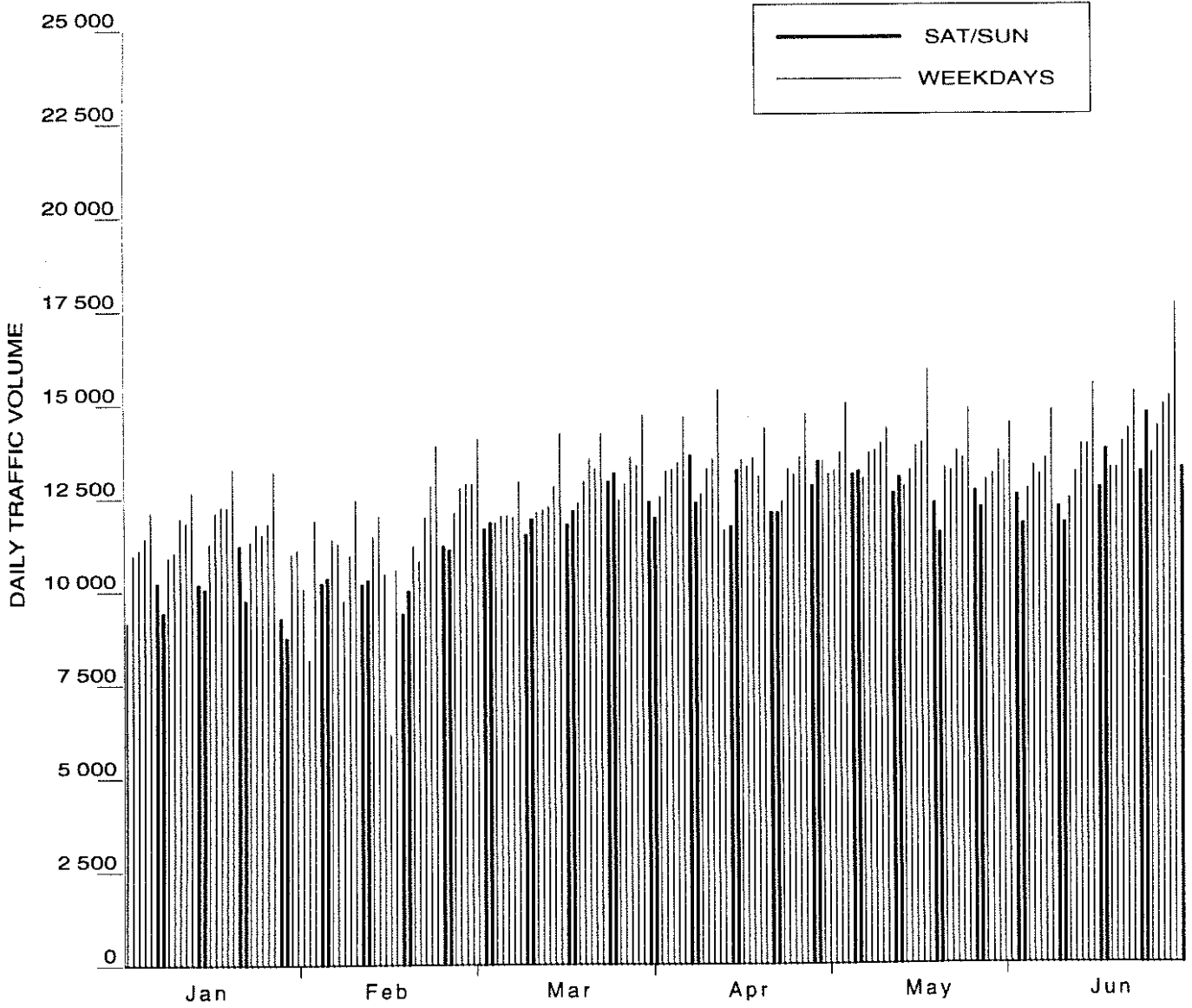


MONTH	MADT	AWDT	ASAT	ASUN	Peak Hour VOLUME	DAY	HOUR
JAN	6884	6842	6419	7559	1460	1	16
FEB	6592	6450	6056	7836	950	25	17
MAR	9610	9147	9626	11912	1607	25	16
APR	11778	11816	10260	13109	2492	13	12
MAY	12706	12636	12245	13520	3074	21	17
JUN	13889	13492	14185	15577	2430	29	19
JUL	18663	17997	19160	21499	3559	2	17
AUG	21629	20983	22581	23910	3013	6	15
SEP	15063	14501	15350	17587	2983	3	16
OCT	12401	12164	12995	12989	3211	8	16
NOV	7337	7851	5617	6490	1354	9	15
DEC	7547	7312	8822	7448	1681	22	13

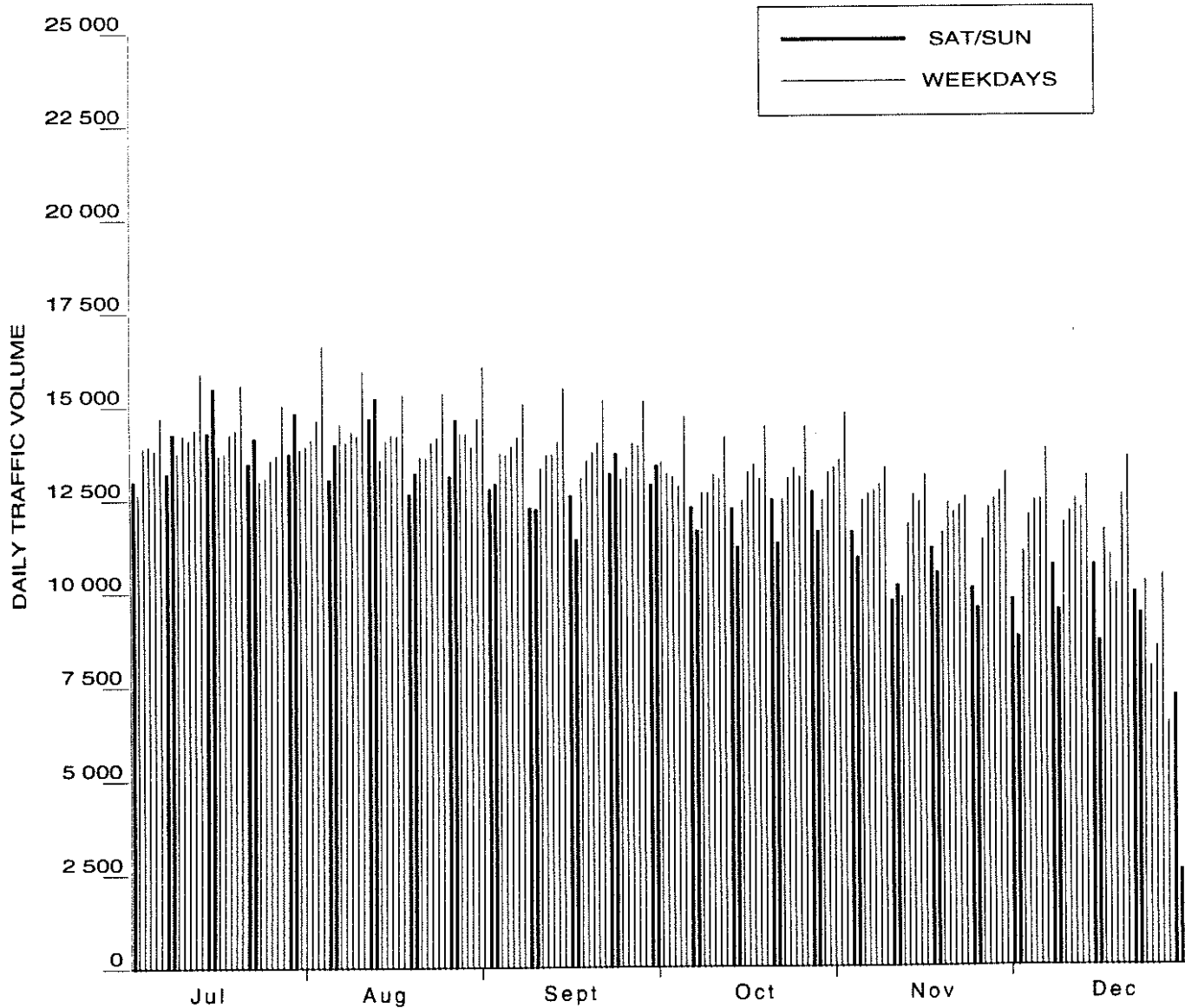




Rte 7 at Silverdale, West of Mission
Eastbound and Westbound

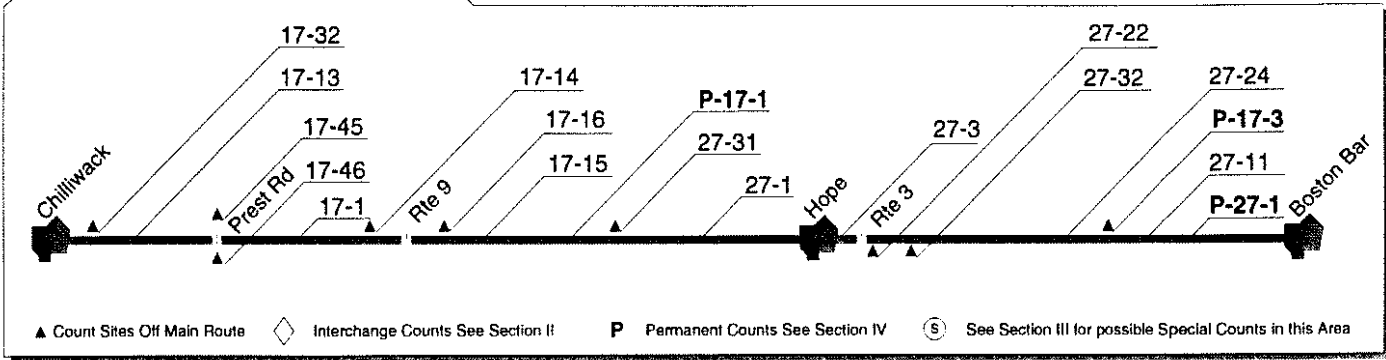


MONTH	MADT	AWDT	ASAT	ASUN	Peak Hour	DAY	HOUR
					VOLUME		
JAN	11075	11572	10197	9466	1348	26	17
FEB	10991	11255	10235	10426	1334	23	17
MAR	12710	12938	12033	12246	1407	30	17
APR	13154	13397	12518	12577	1447	12	17
MAY	13368	13695	12644	12457	1477	18	17
JUN	13775	14133	12768	12989	1490	29	17
JUL	14018	14037	13637	14301	1480	13	17
AUG	14279	14484	13327	14207	1460	31	17
SEP	13599	13962	12693	12688	1432	7	17
OCT	12843	13229	12363	11392	1443	31	17
NOV	11876	12462	10595	10228	1479	2	17
DEC	10349	11018	9624	7731	1282	7	17

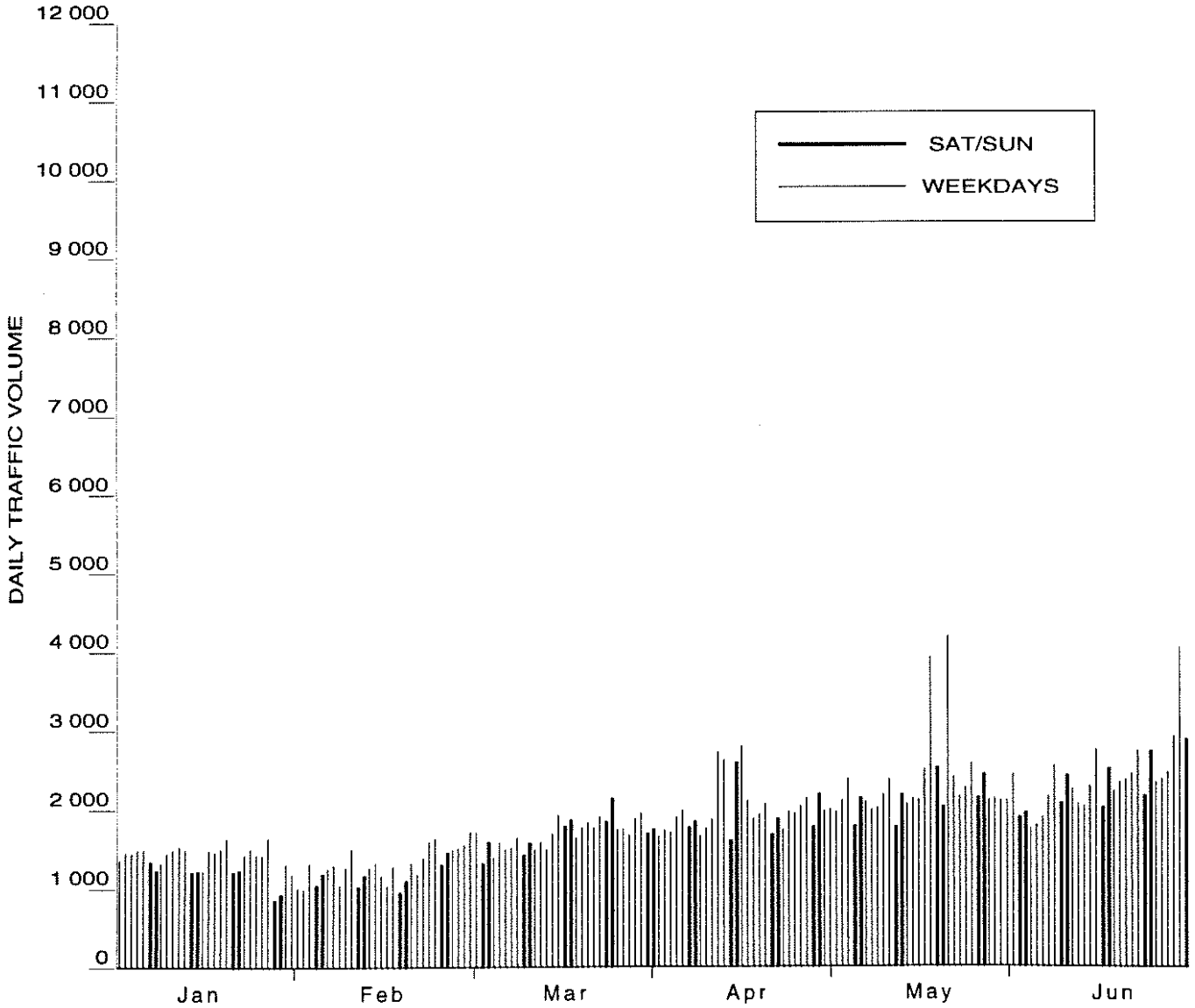


Chilliwack to Boston Bar

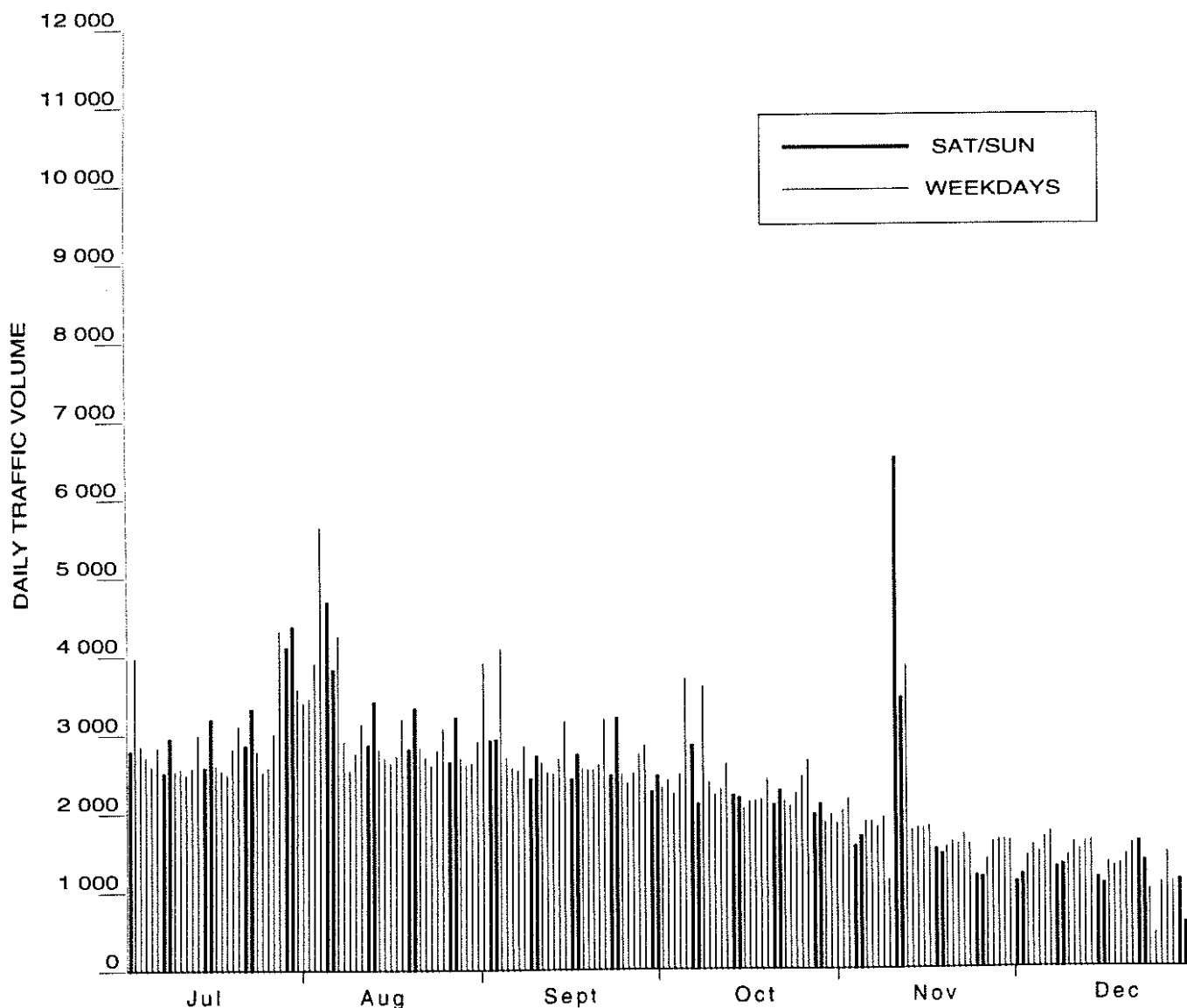
P-17-3



Rte 7 Just West of Rte 1, Hope
Eastbound and Westbound

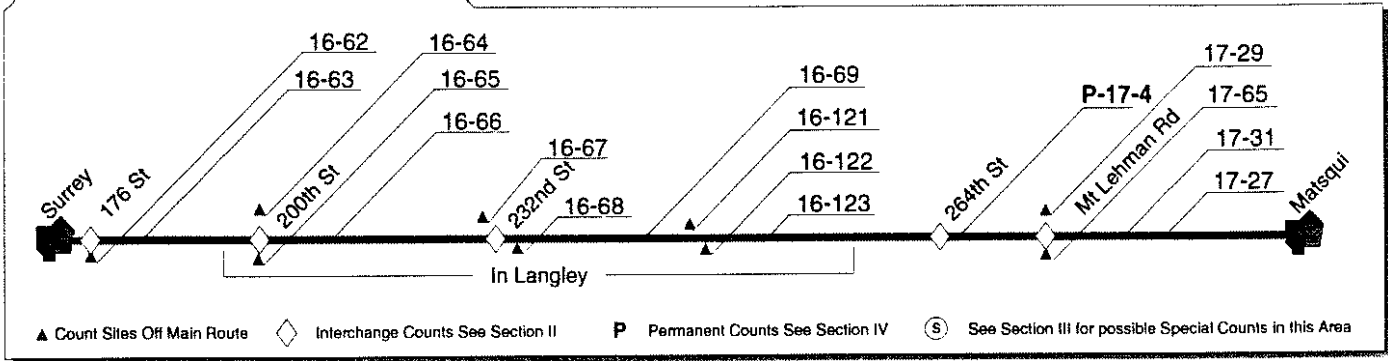


MONTH	MADT	AWDT	ASAT	ASUN	Peak Hour	DAY	HOUR
					VOLUME		
JAN	1341	1422	1140	1138	184	1	16
FEB	1268	1319	1066	1214	161	25	16
MAR	1692	1693	1600	1781	210	18	15
APR	1976	2018	1701	2043	399	16	16
MAY	2284	2350	2049	2190	505	21	16
JUN	2372	2401	2199	2397	312	29	16
JUL	2972	2899	2998	3311	483	2	16
AUG	3159	3093	3229	3421	458	3	17
SEP	2698	2722	2483	2792	436	3	16
OCT	2315	2358	2266	2146	428	8	17
NOV	1939	1797	2669	1919	1010	10	13
DEC	1291	1346	1229	1081	146	22	13

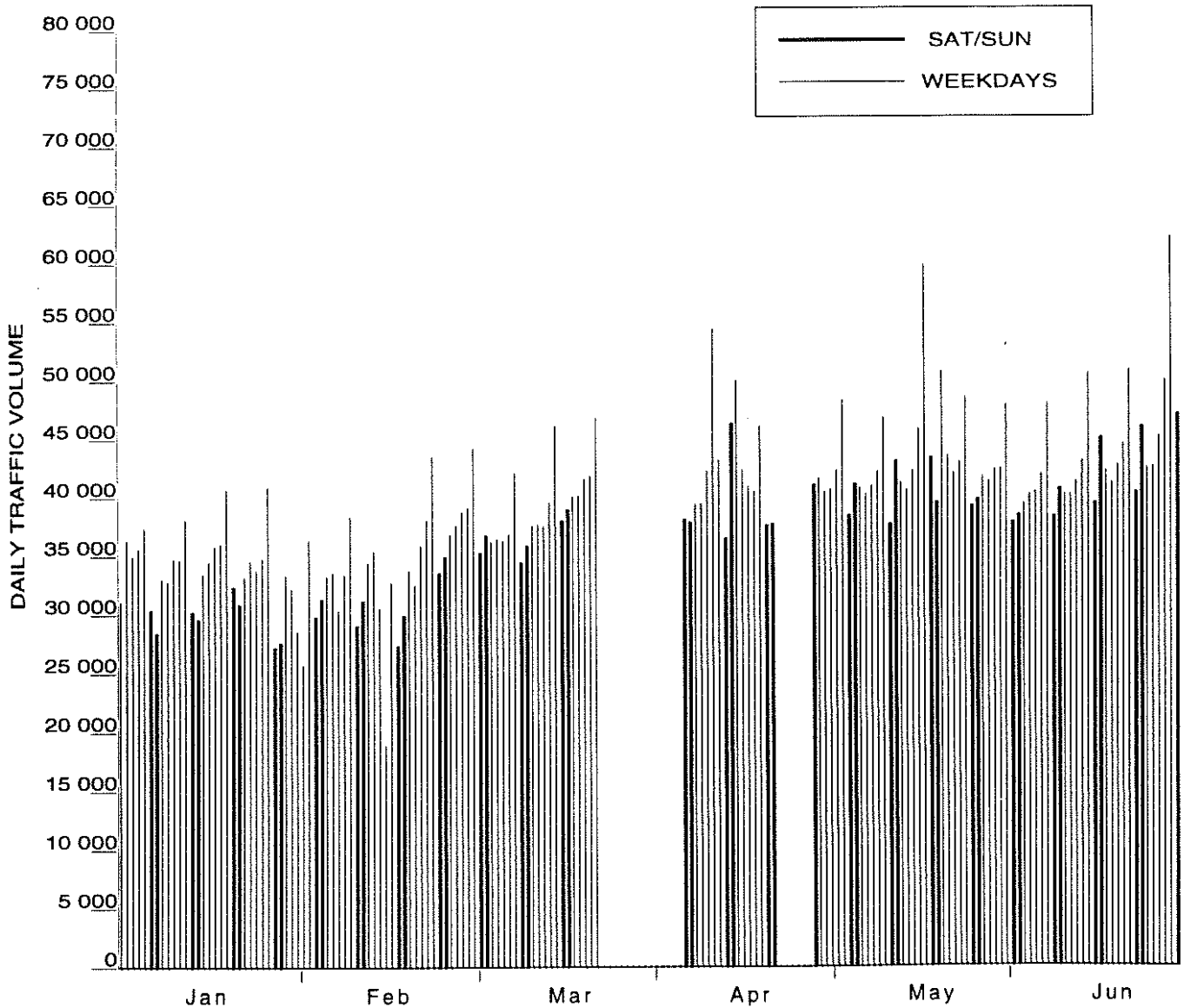


Surrey to Matsqui

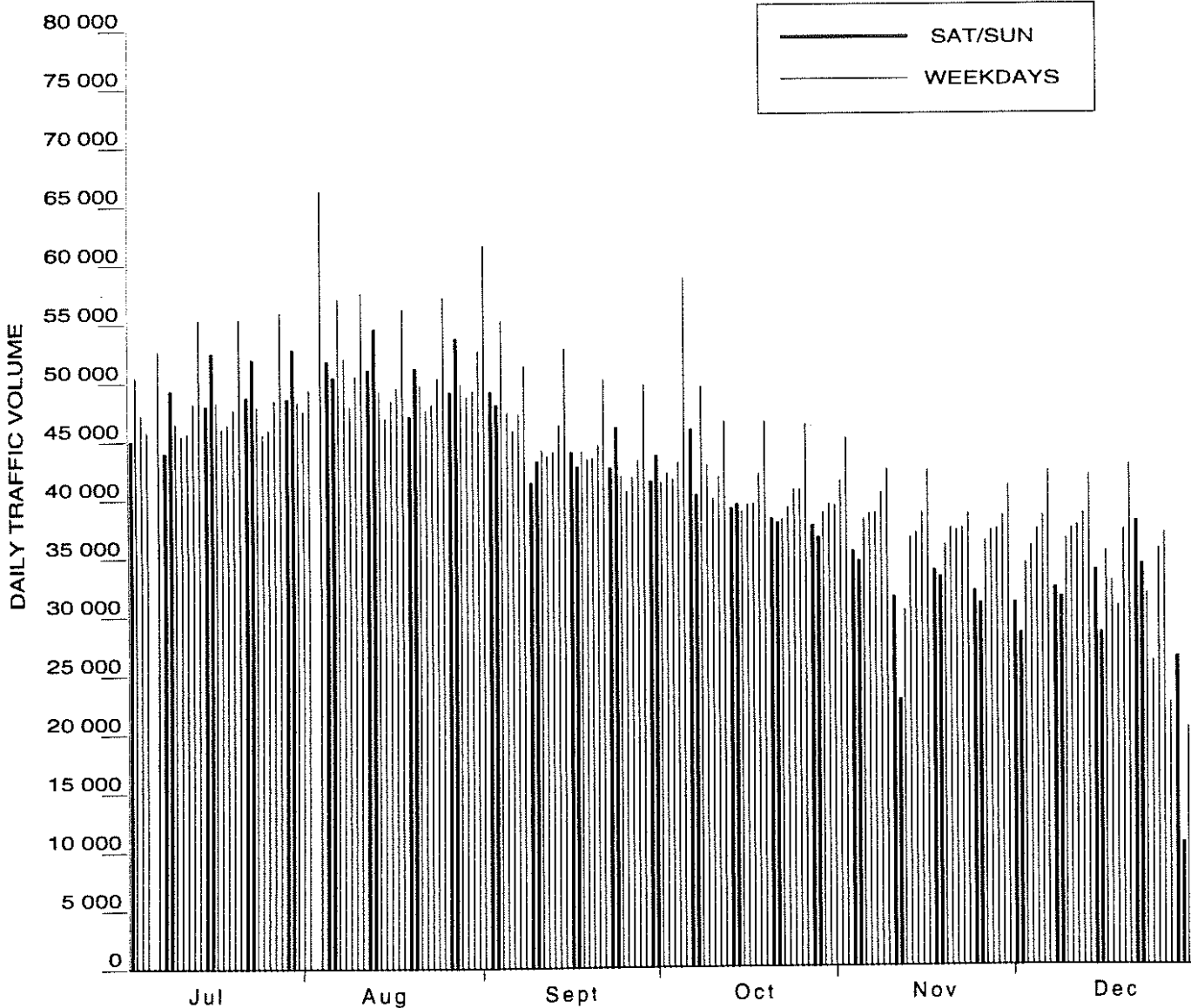
P-17-4



Rte 1 at Bradner Rd in Matsqui
Eastbound and Westbound

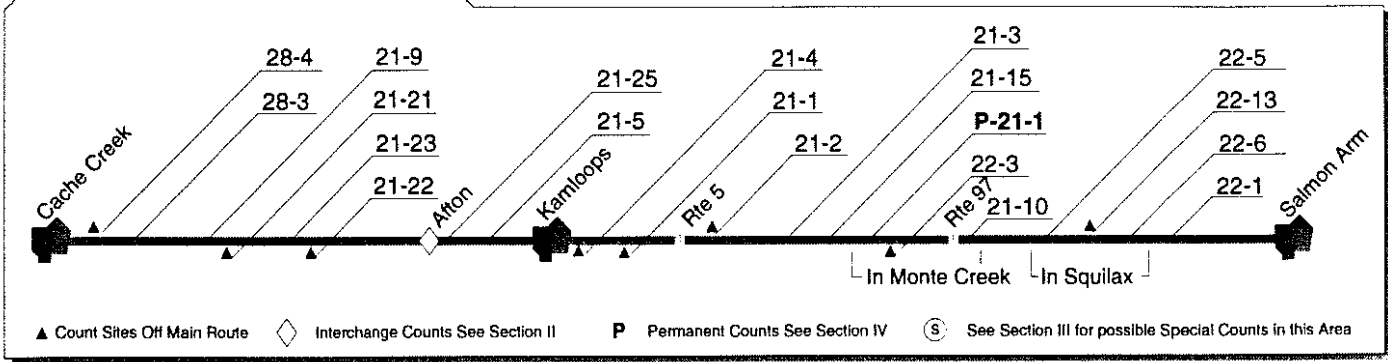


MONTH	MADT	AWDT	ASAT	ASUN	Peak Hour	DAY	HOUR
					VOLUME		
JAN	33238	34755	29908	28984	3614	19	17
FEB	33025	33935	29801	31699	3720	23	17
MAR	38930	39940	35770	37040	4025	23	17
APR	42212	43544	37214	40549	4404	16	17
MAY	42694	43733	39496	40699	4880	18	17
JUN	43662	44557	40451	42395	4682	29	18
JUL	48602	48570	47179	50185	4391	27	18
AUG	51716	52023	49595	52301	4865	3	18
SEP	45419	45966	43545	44560	4466	3	17
OCT	41497	42398	40070	38417	4972	5	18
NOV	36470	38404	33023	30245	3886	2	17
DEC	33226	34800	32116	26464	3635	7	17

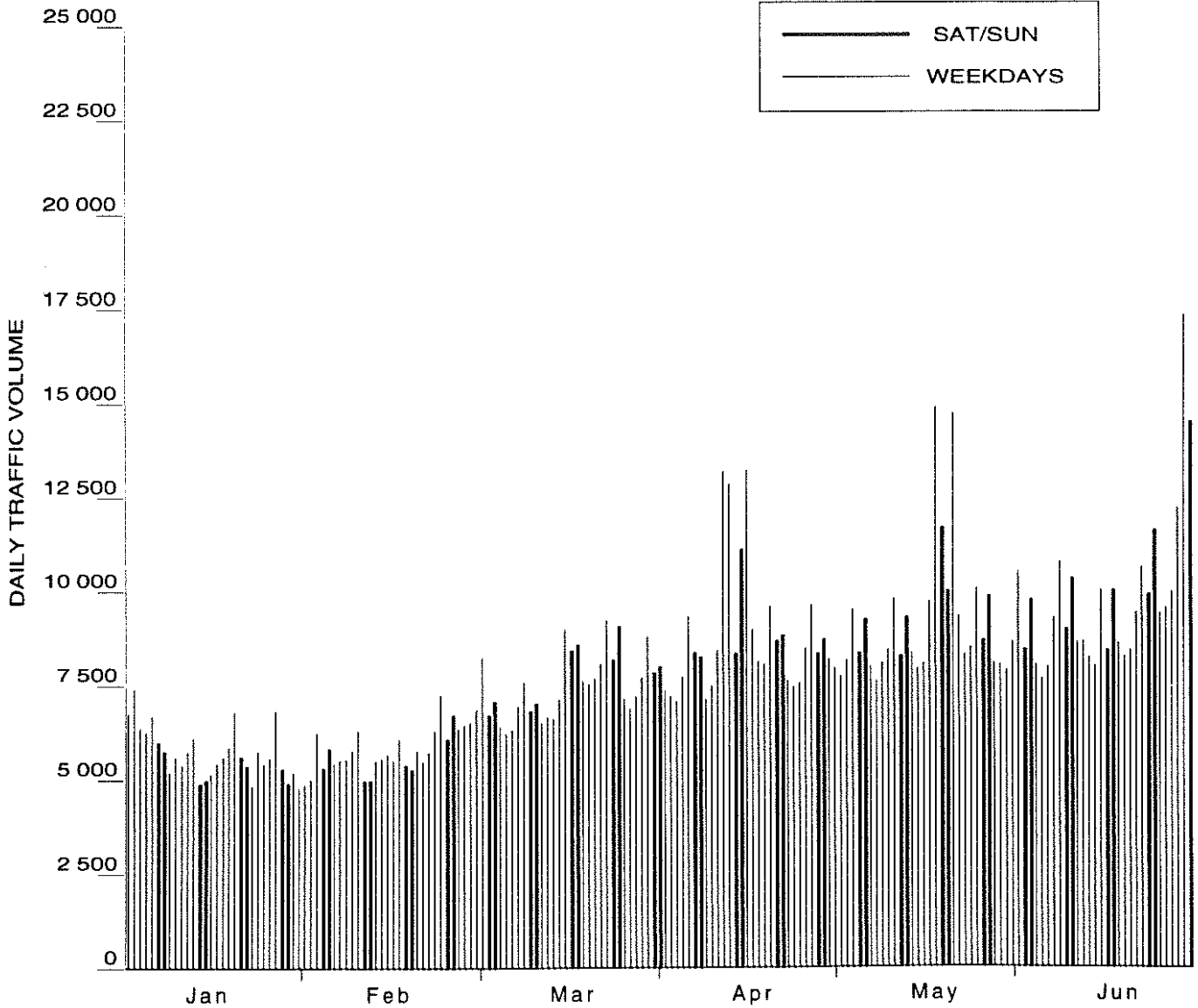


Cache Creek to Salmon Arm

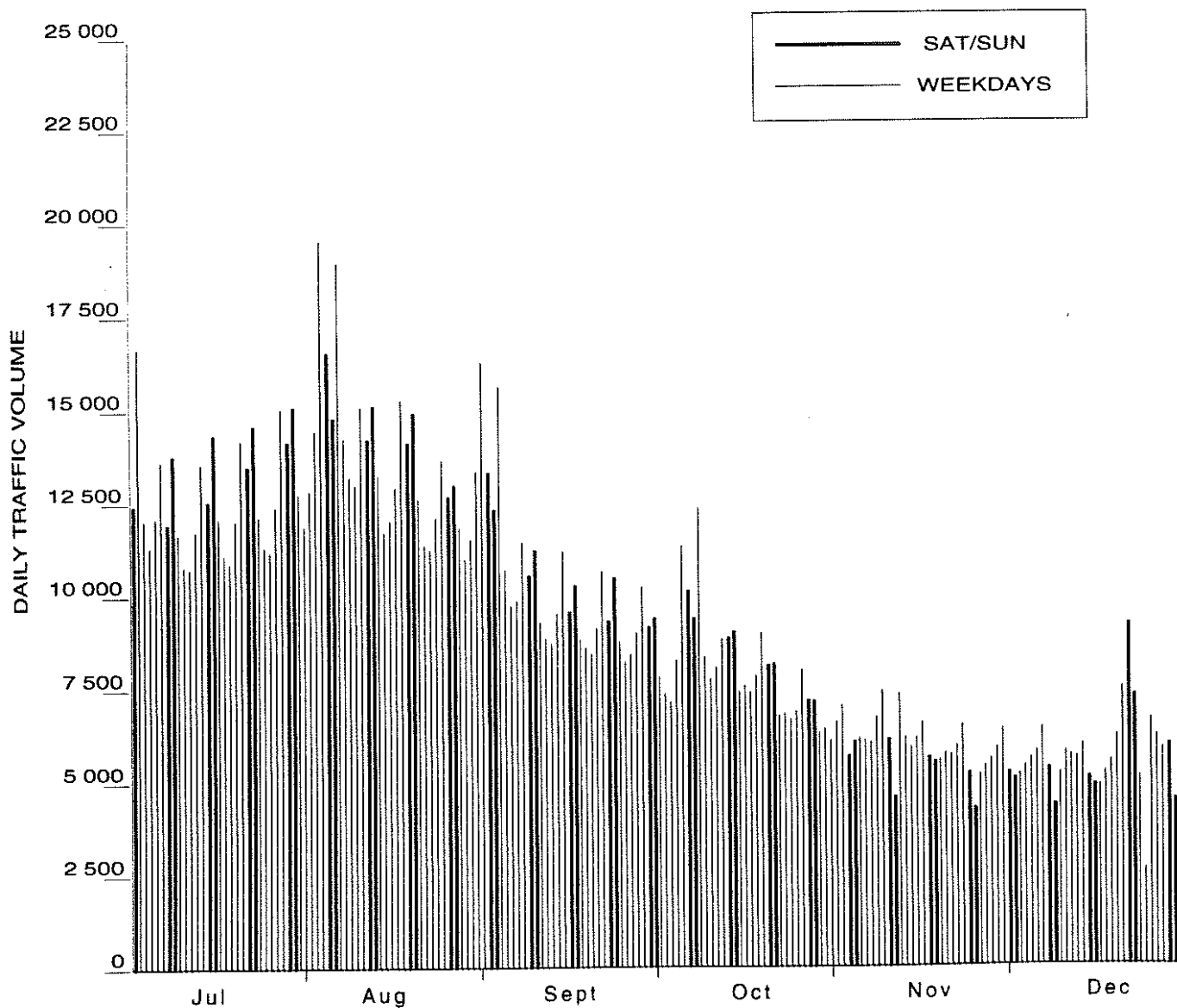
P-21-1

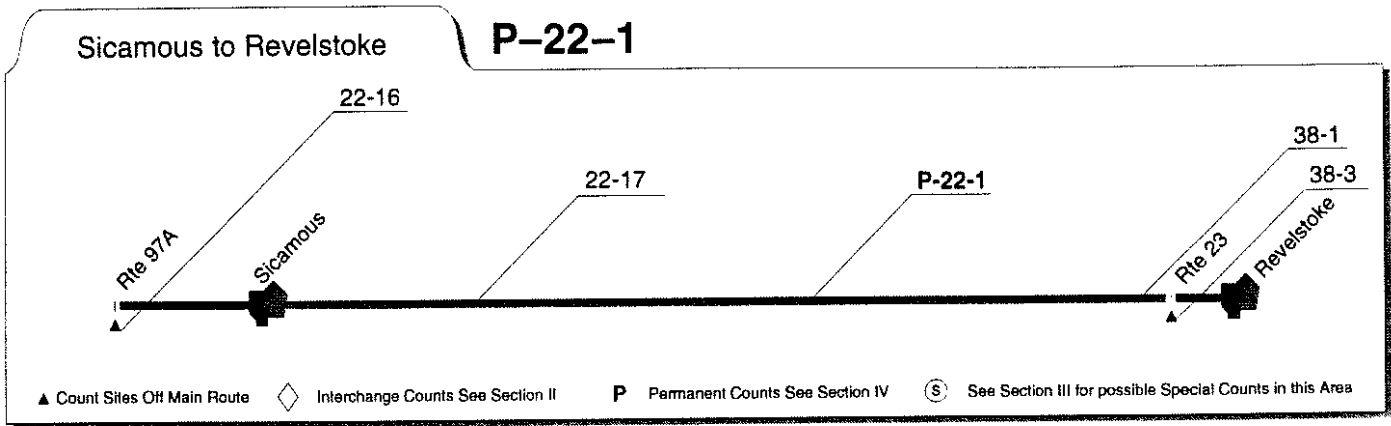


Rte 1 East of Kamloops
Eastbound and Westbound

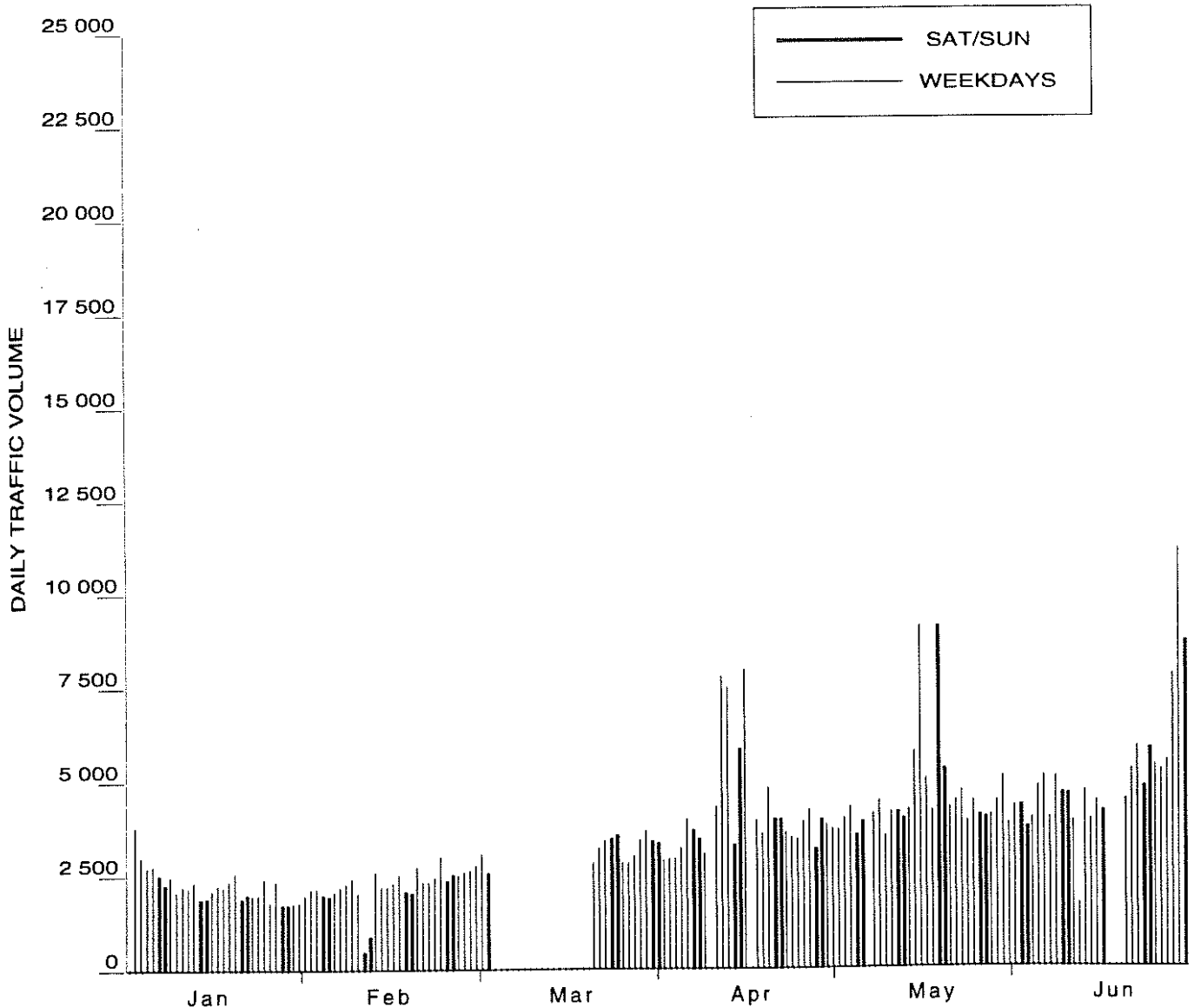


MONTH	MADT	AWDT	ASAT	ASUN	Peak Hour	
					VOLUME	DAY HOUR
JAN	5659	5798	5406	5214	767	1 14
FEB	5778	5881	5390	5648	638	25 15
MAR	7471	7371	7552	7892	859	25 15
APR	8752	8786	8397	8936	1238	16 12
MAY	9128	9026	9212	9555	1376	21 14
JUN	9764	9593	10005	10379	1317	29 18
JUL	12654	12316	12993	14007	1707	2 14
AUG	13767	13524	14346	14406	1658	6 13
SEP	9978	9758	10351	10706	1480	3 14
OCT	8015	7836	8532	8391	1272	8 15
NOV	5936	6172	5625	5065	726	12 16
DEC	5588	5561	6129	5182	825	22 16

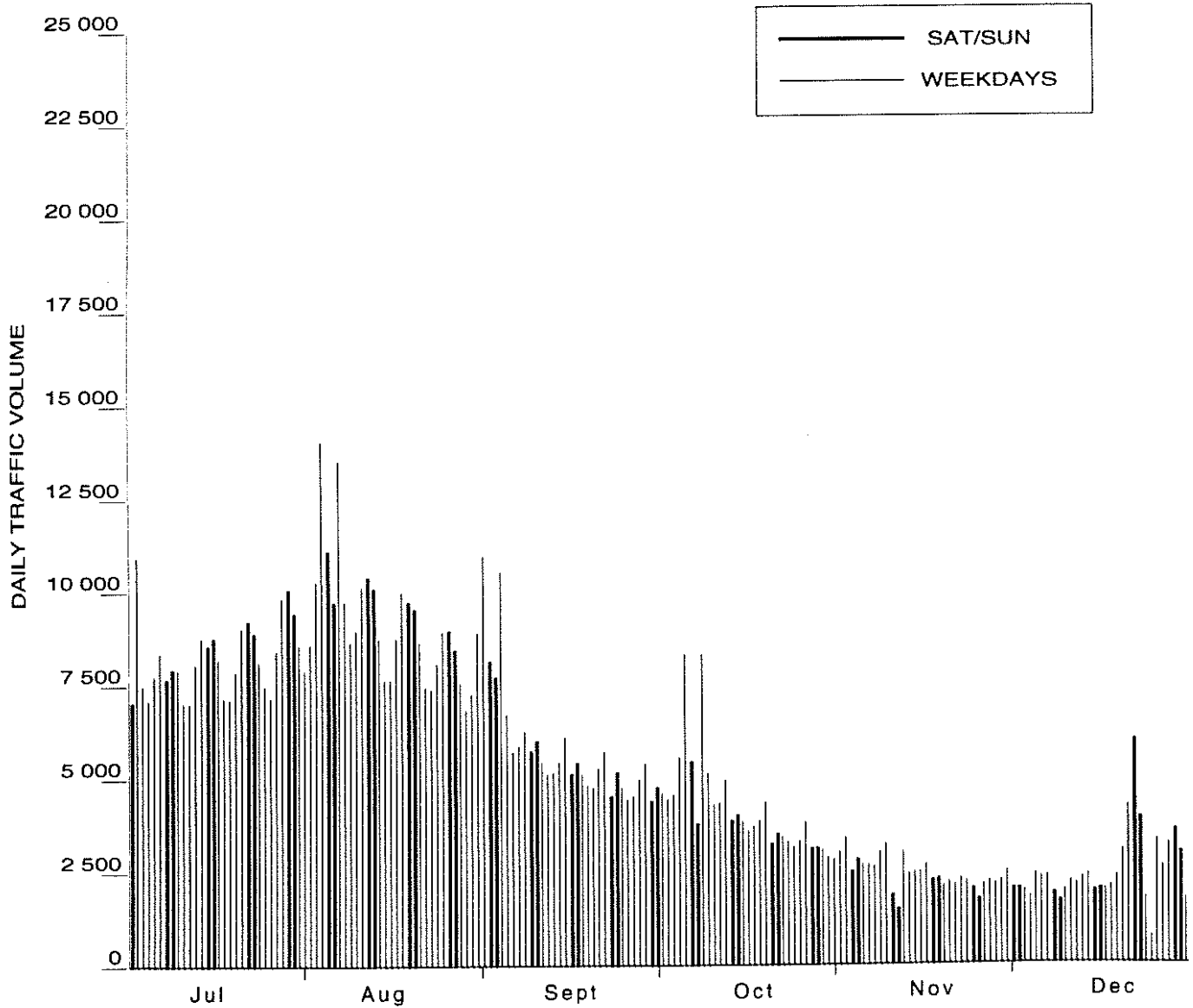




Rte 1 West of Revelstoke
Eastbound and Westbound

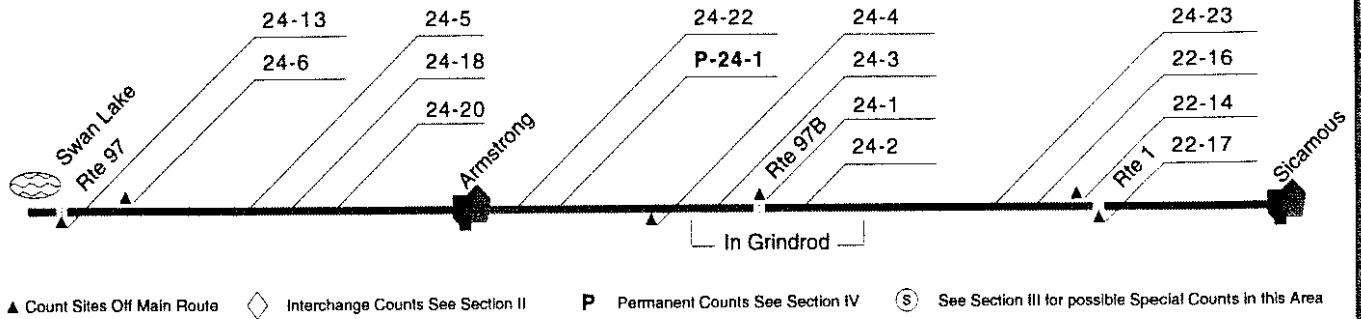


MONTH	MADT	AWDT	ASAT	ASUN	Peak Hour VOLUME	DAY	HOUR
JAN	2219	2322	1978	1946	384	2	14
FEB	2205	2384	1699	1819	262	11	17
MAR	n/a	3113	3120	n/a	358	25	14
APR	4146	4285	3509	4086	854	16	13
MAY	4573	4517	5170	4256	978	19	15
JUN	5064	5090	5299	4699	808	29	17
JUL	8212	8051	8848	8378	1209	2	14
AUG	9248	9063	10010	9410	1282	6	14
SEP	5616	5598	5546	5778	1092	3	15
OCT	4154	4324	3887	3573	894	8	14
NOV	2412	2540	2128	2056	326	12	14
DEC	2467	2341	3065	2501	802	27	15

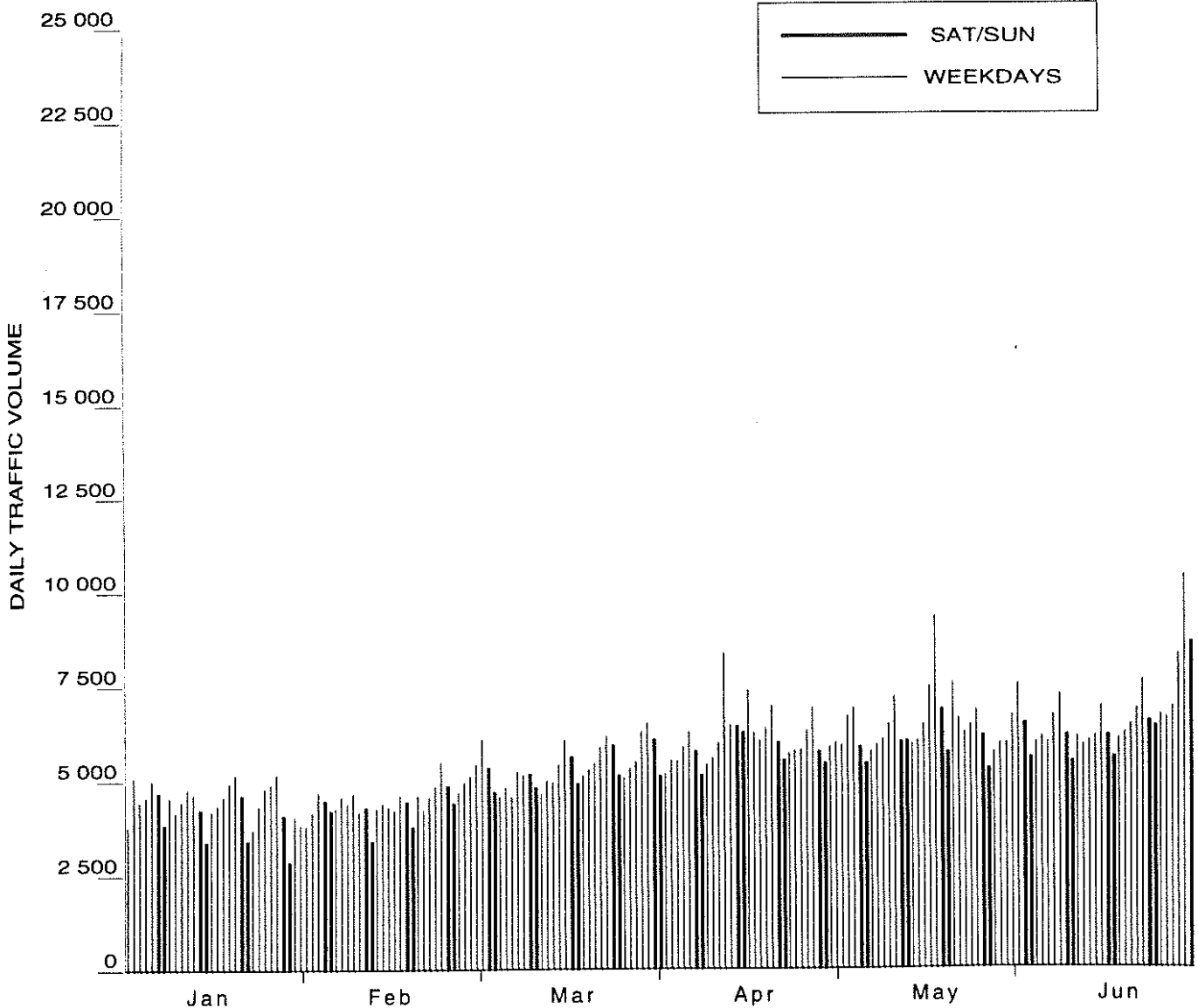


Swan Lake to Sicamous

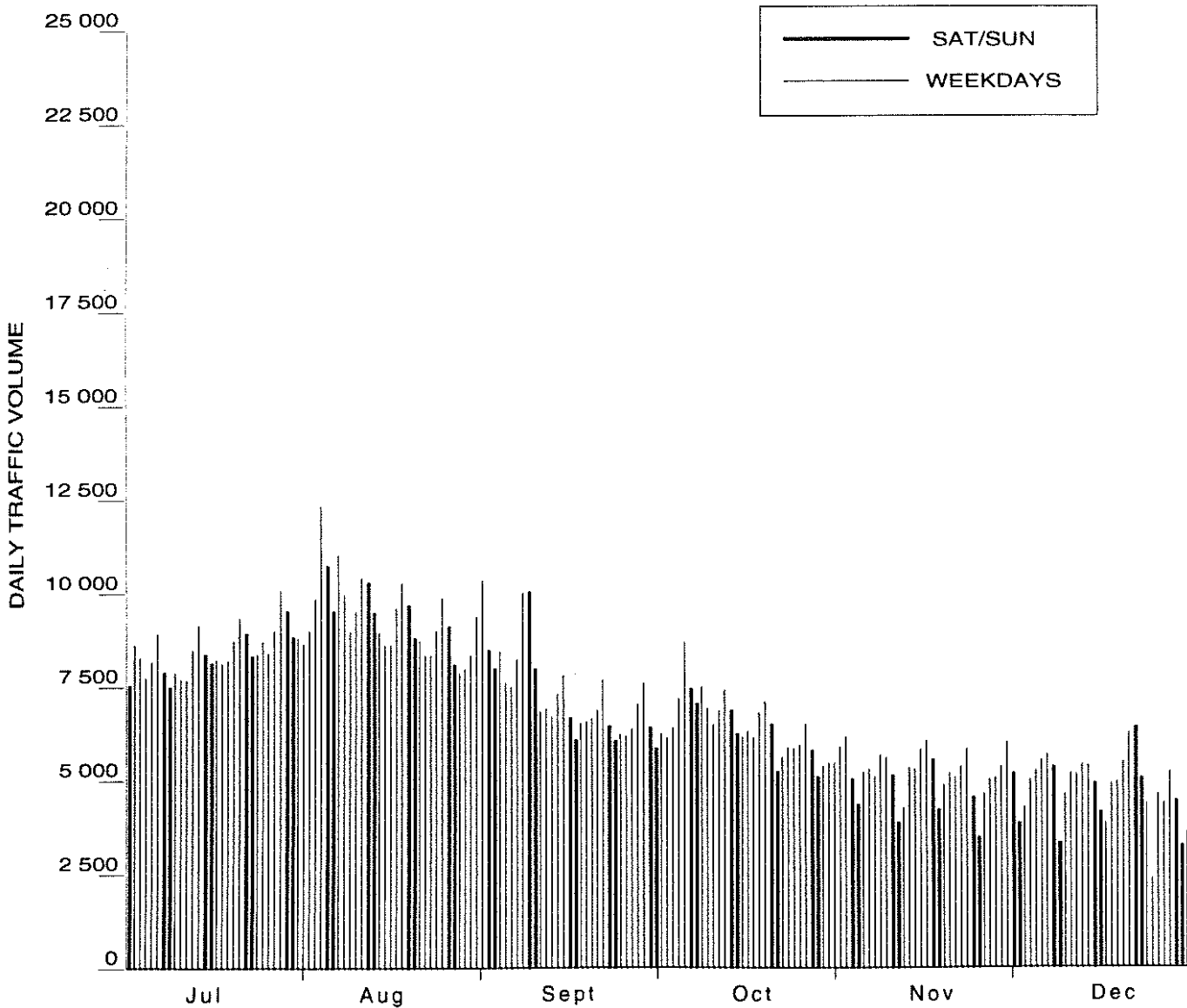
P-24-1

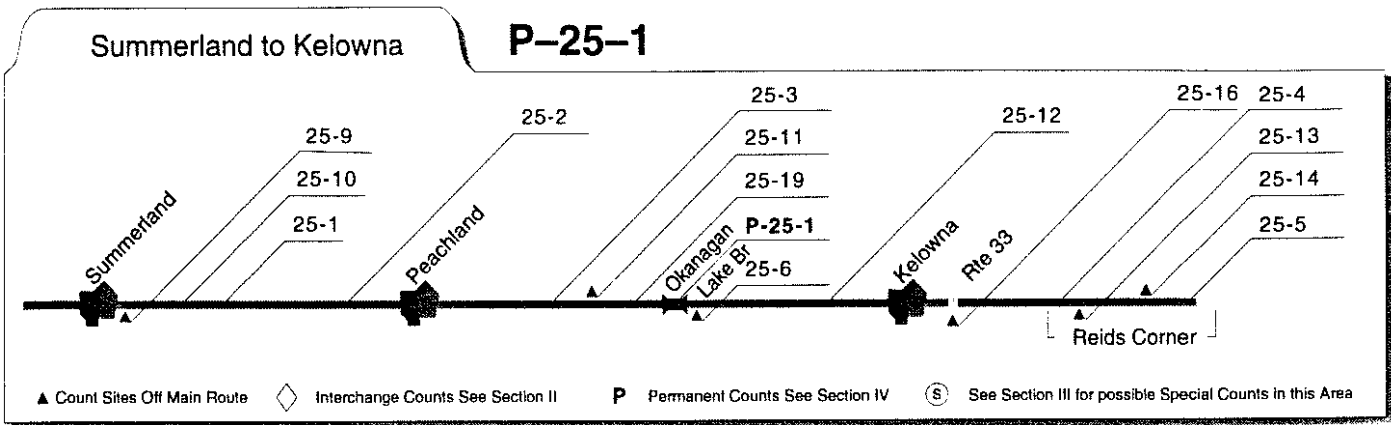


Rte 97A North of Armstrong
Northbound and Southbound

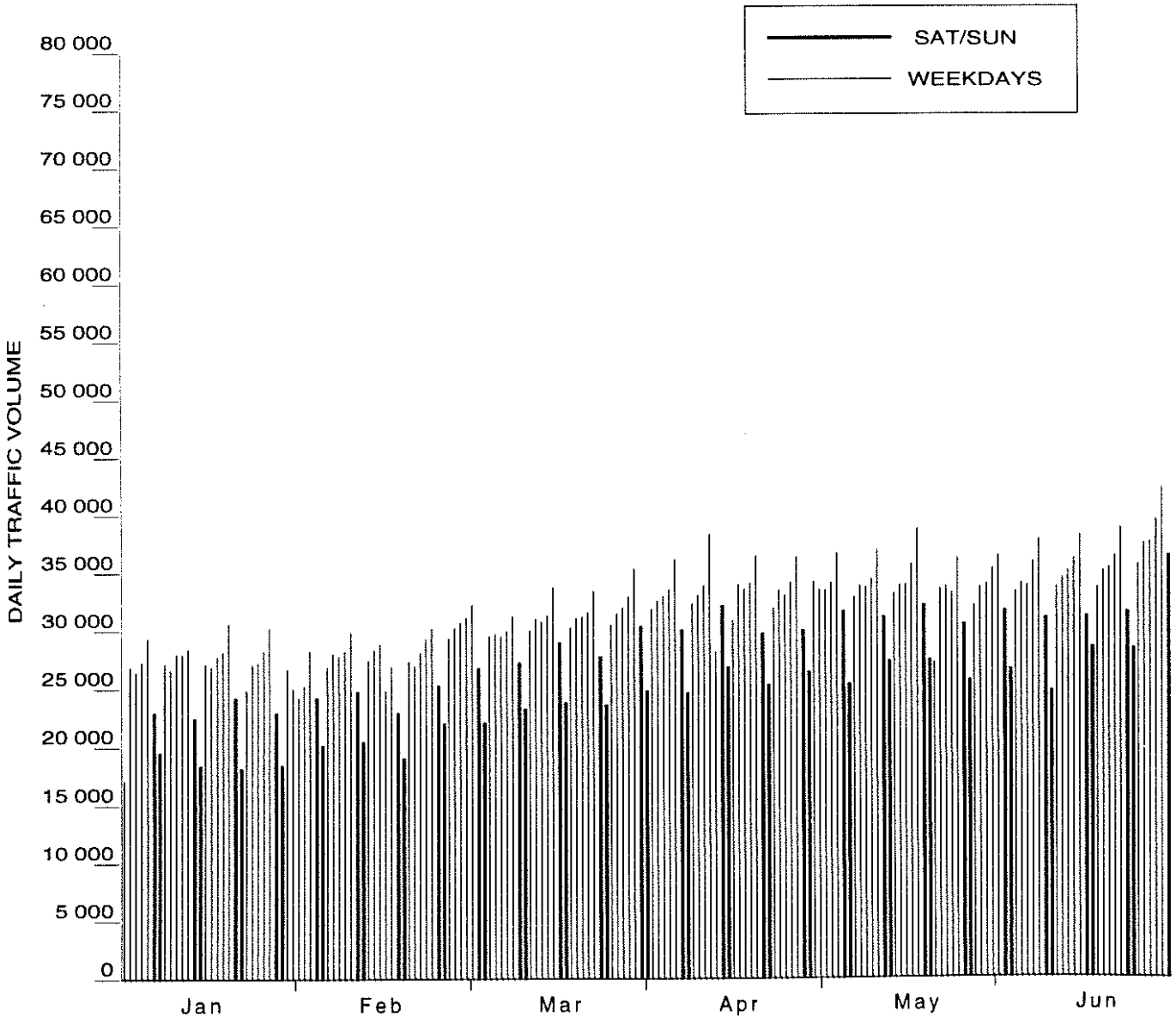


MONTH	MADT	AWDT	ASAT	ASUN	Peak Hour	
					VOLUME	DAY HOUR
JAN	4310	4488	4376	3351	491	26 17
FEB	4456	4556	4493	3922	499	23 16
MAR	5344	5387	5608	4867	560	23 17
APR	6037	6168	5956	5466	682	16 11
MAY	6344	6526	6191	5588	801	18 16
JUN	6664	6823	6788	5744	800	29 17
JUL	8452	8501	8635	8025	925	2 13
AUG	9367	9345	9911	8931	990	6 13
SEP	7225	7248	7577	6759	776	7 17
OCT	6378	6437	6605	5857	781	5 17
NOV	5098	5347	5014	3937	602	2 17
DEC	4751	4829	5224	3891	600	21 16

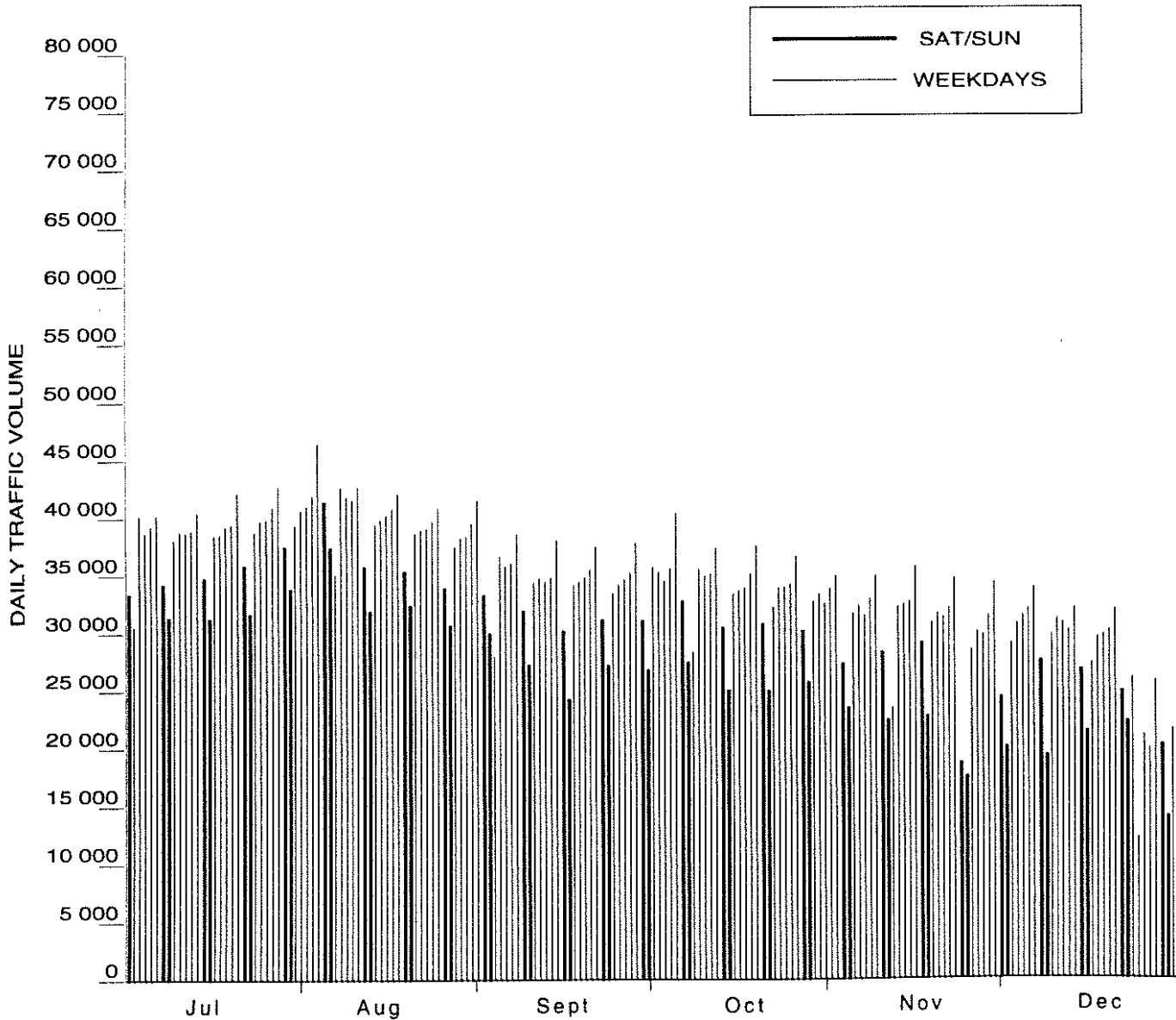




Rte 97 at Okanagan Lake Bridge
Northbound and Southbound

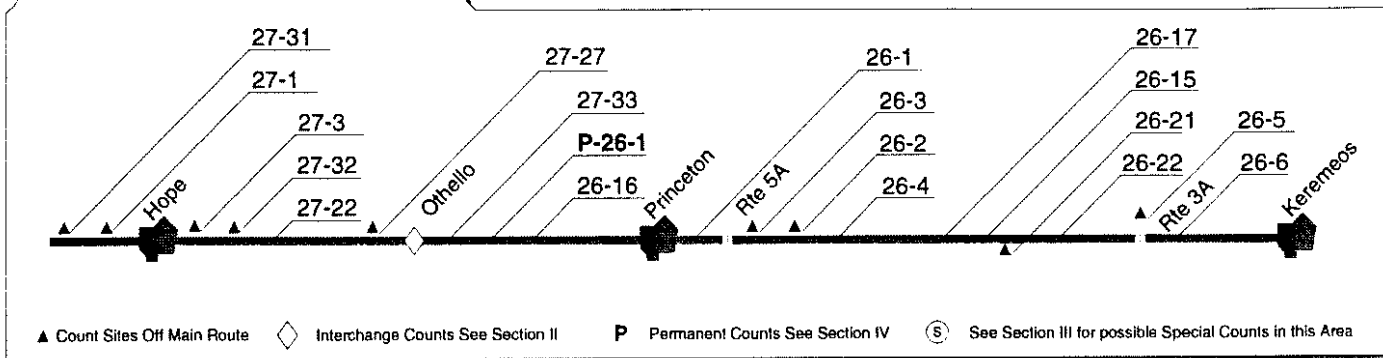


MONTH	MADT	AWDT	ASAT	ASUN	Peak Hour	
					VOLUME	DAY HOUR
JAN	25164	26915	23030	18540	2823	5 17
FEB	26460	28137	24208	20327	2746	28 17
MAR	29723	31365	28125	23112	3047	30 17
APR	31911	33514	30346	25461	3338	12 17
MAY	32546	34051	31251	26317	3356	18 17
JUN	34357	36233	32309	27023	3418	22 17
JUL	37682	39219	35476	32202	3469	26 17
AUG	38695	40279	36476	32992	3750	3 17
SEP	33432	35114	31440	27015	3295	14 17
OCT	32733	34513	30887	25682	3583	5 17
NOV	29526	31904	25726	21434	3184	2 17
DEC	26244	27935	24682	19348	3006	6 17

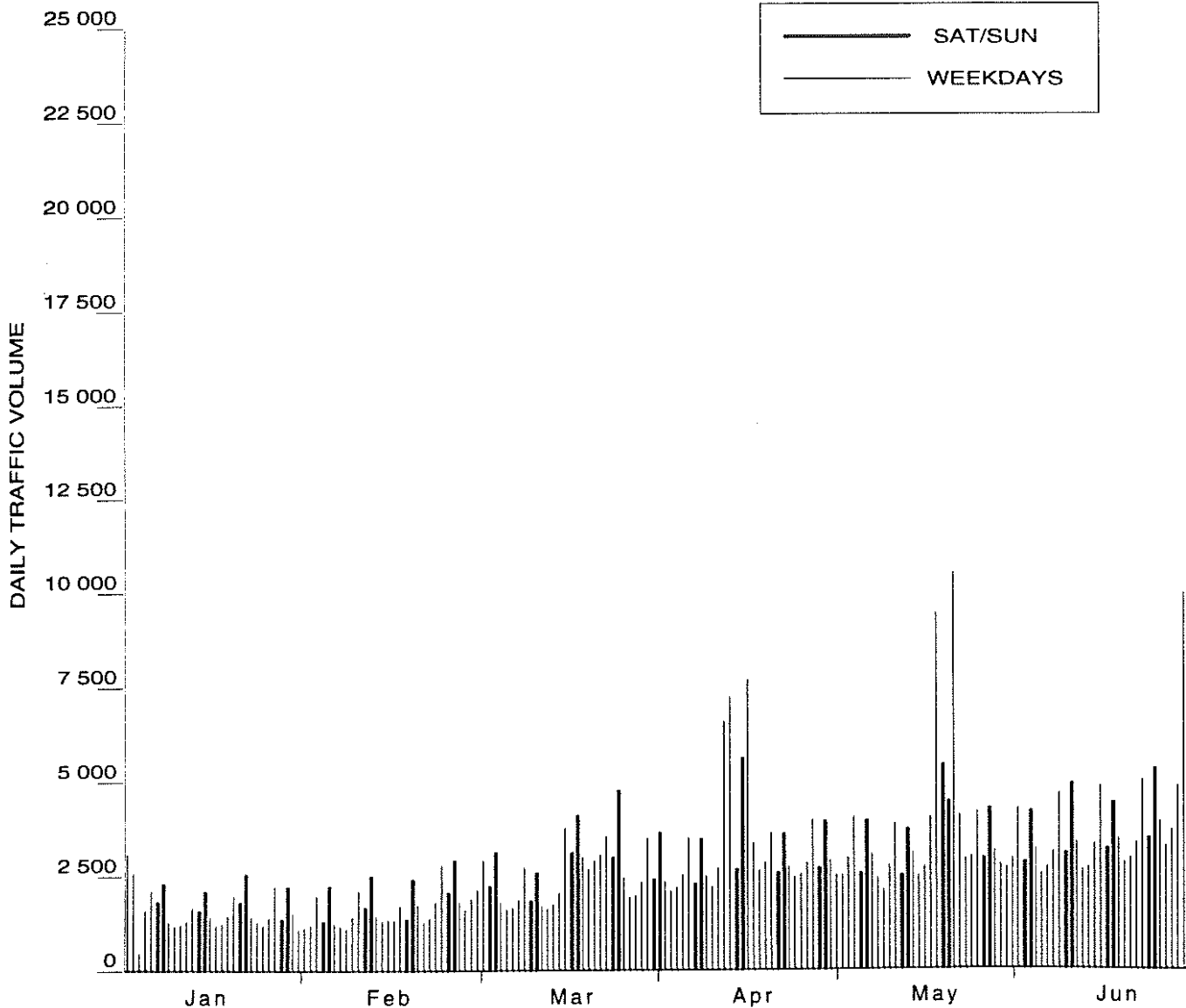


Hope to Keremeos

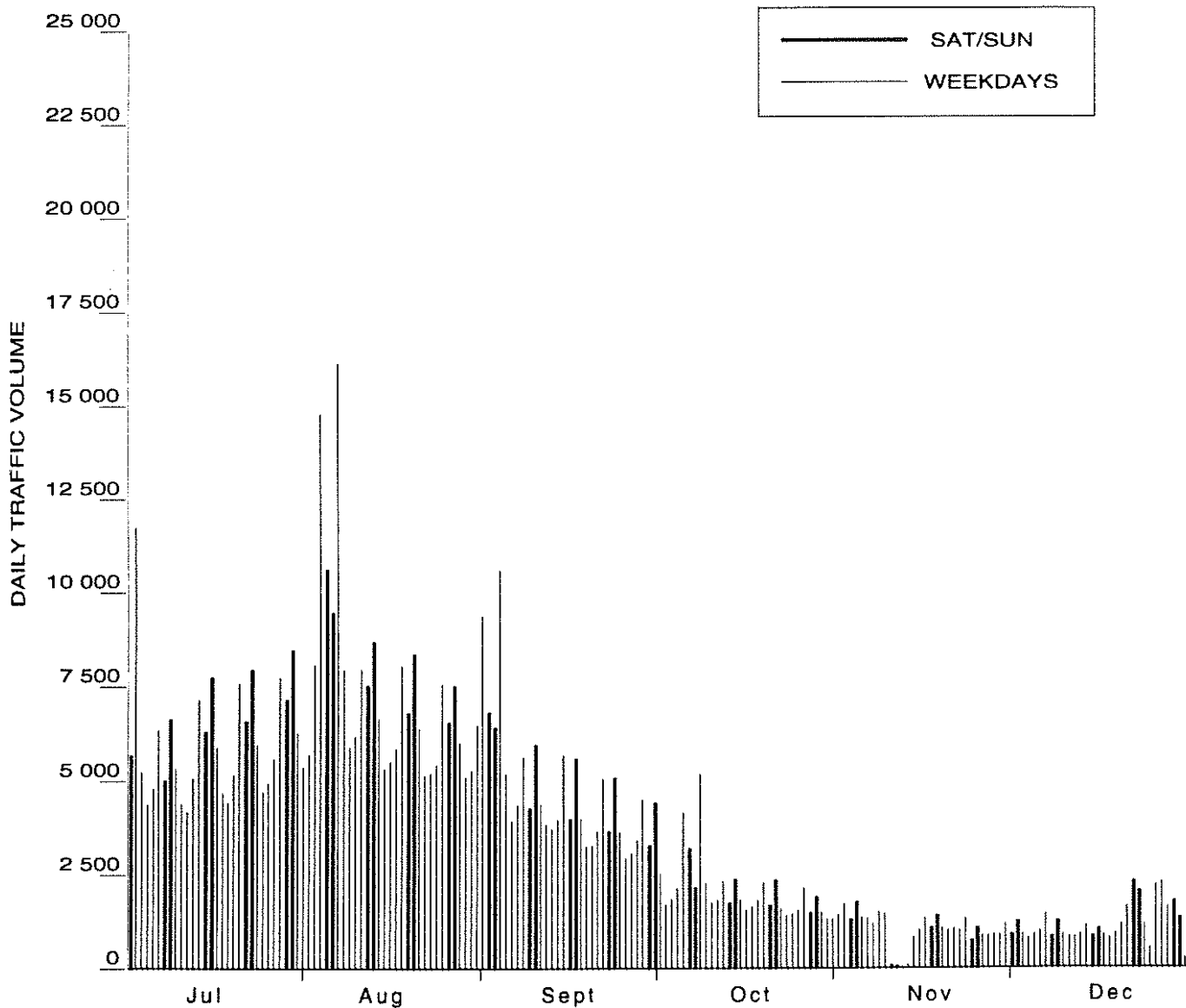
P-26-1



Rte 3 at Allison Pass, Manning Park Eastbound and Westbound

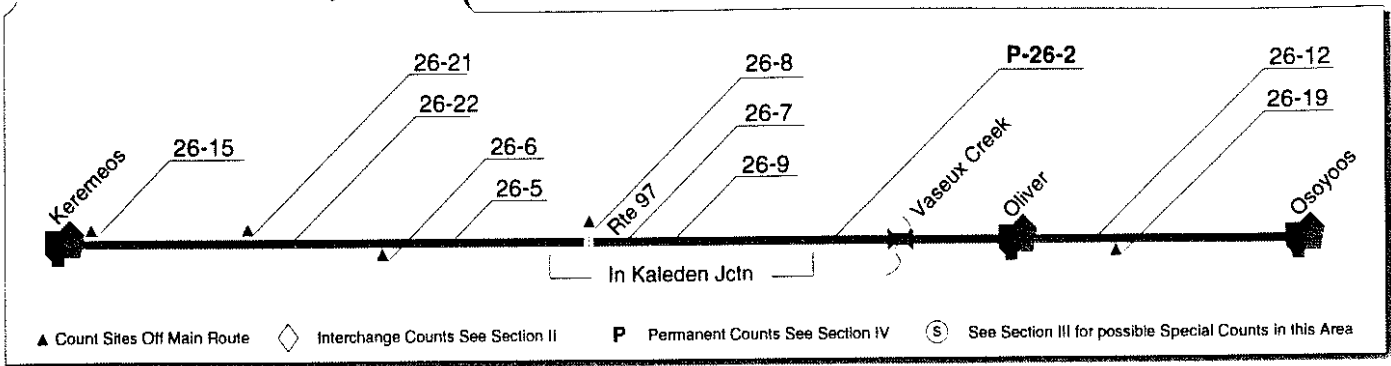


MONTH	MADT	AWDT	ASAT	ASUN	Peak Hour		
					VOLUME	DAY	HOUR
JAN	1640	1520	1617	2261	524	1	15
FEB	1709	1582	1569	2484	371	18	17
MAR	2592	2407	2495	3615	637	25	16
APR	3365	3401	2527	4021	990	16	15
MAY	3682	3672	3334	4077	1299	21	17
JUN	4001	3854	4038	4698	906	29	21
JUL	6042	5763	6223	7257	1417	2	16
AUG	7469	7200	7829	8455	1443	6	14
SEP	4533	4387	4355	5438	1179	3	17
OCT	2050	2041	1988	2160	668	8	16
NOV	1024	1069	775	1050	312	9	20
DEC	1176	1111	1313	1361	413	27	14

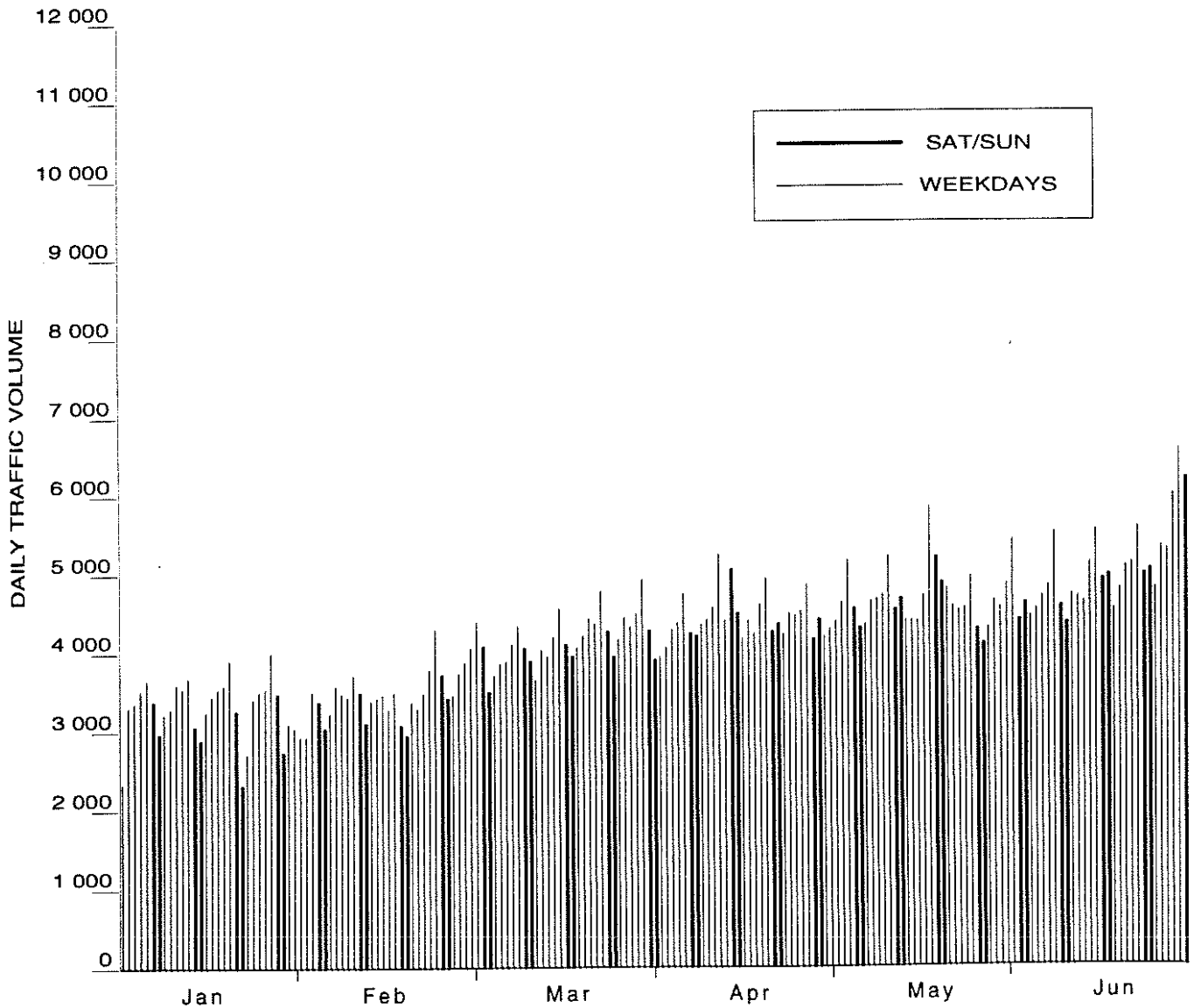


Keremeos to Osoyoos

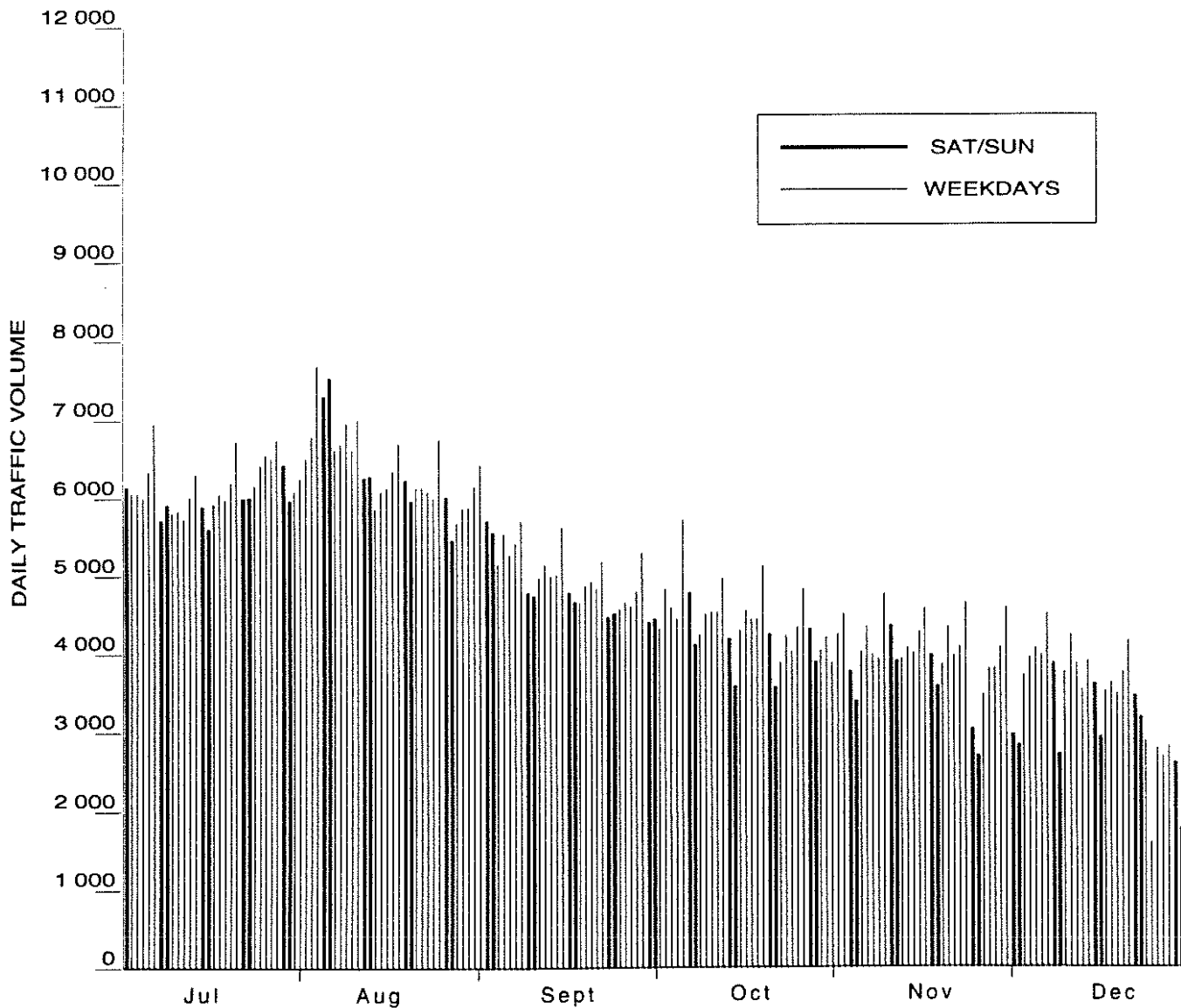
P-26-2



Rte 3A/97 South of Okanagan Falls
Eastbound and Westbound

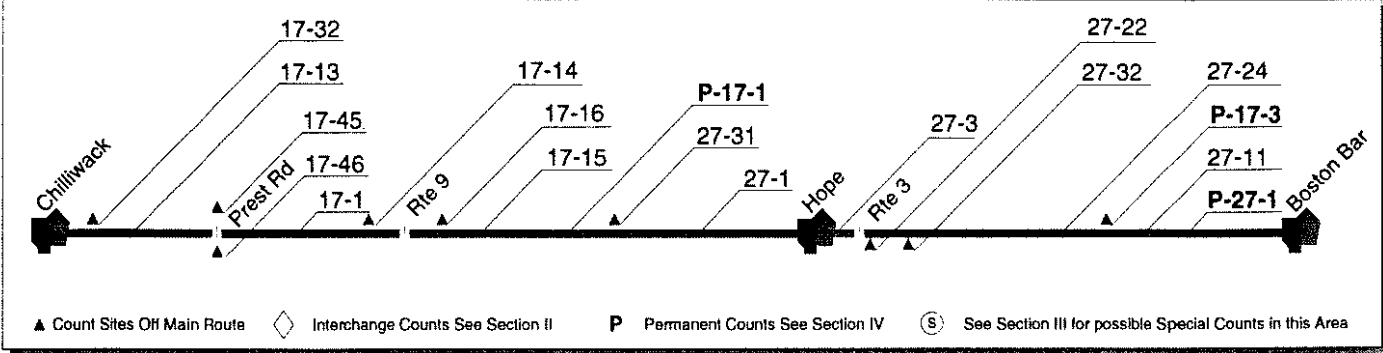


MONTH	MADT	AWDT	ASAT	ASUN	Peak Hour	DAY	HOUR
					VOLUME		
JAN	3261	3366	3283	2711	383	26	16
FEB	3436	3507	3402	3113	406	28	16
MAR	4151	4222	4141	3809	448	11	14
APR	4412	4444	4408	4256	467	12	16
MAY	4633	4669	4620	4468	543	18	17
JUN	5040	5109	5002	4732	549	29	16
JUL	6133	6208	5986	5906	630	25	12
AUG	6372	6380	6424	6280	626	3	13
SEP	4973	5049	4805	4759	529	2	14
OCT	4357	4472	4365	3774	601	5	17
NOV	3981	4145	3769	3376	481	9	17
DEC	3339	3485	3279	2667	444	7	17

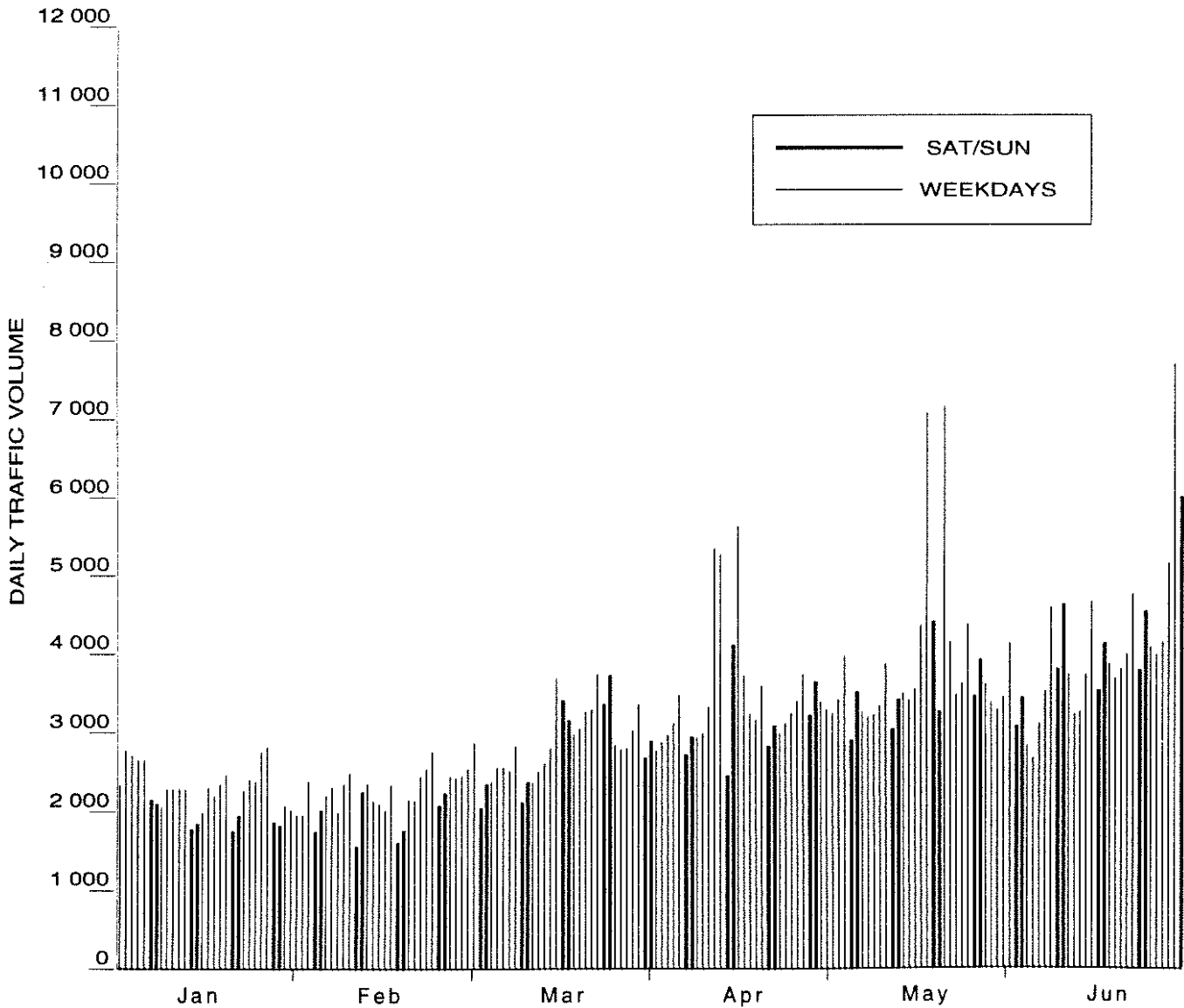


Chilliwack to Boston Bar

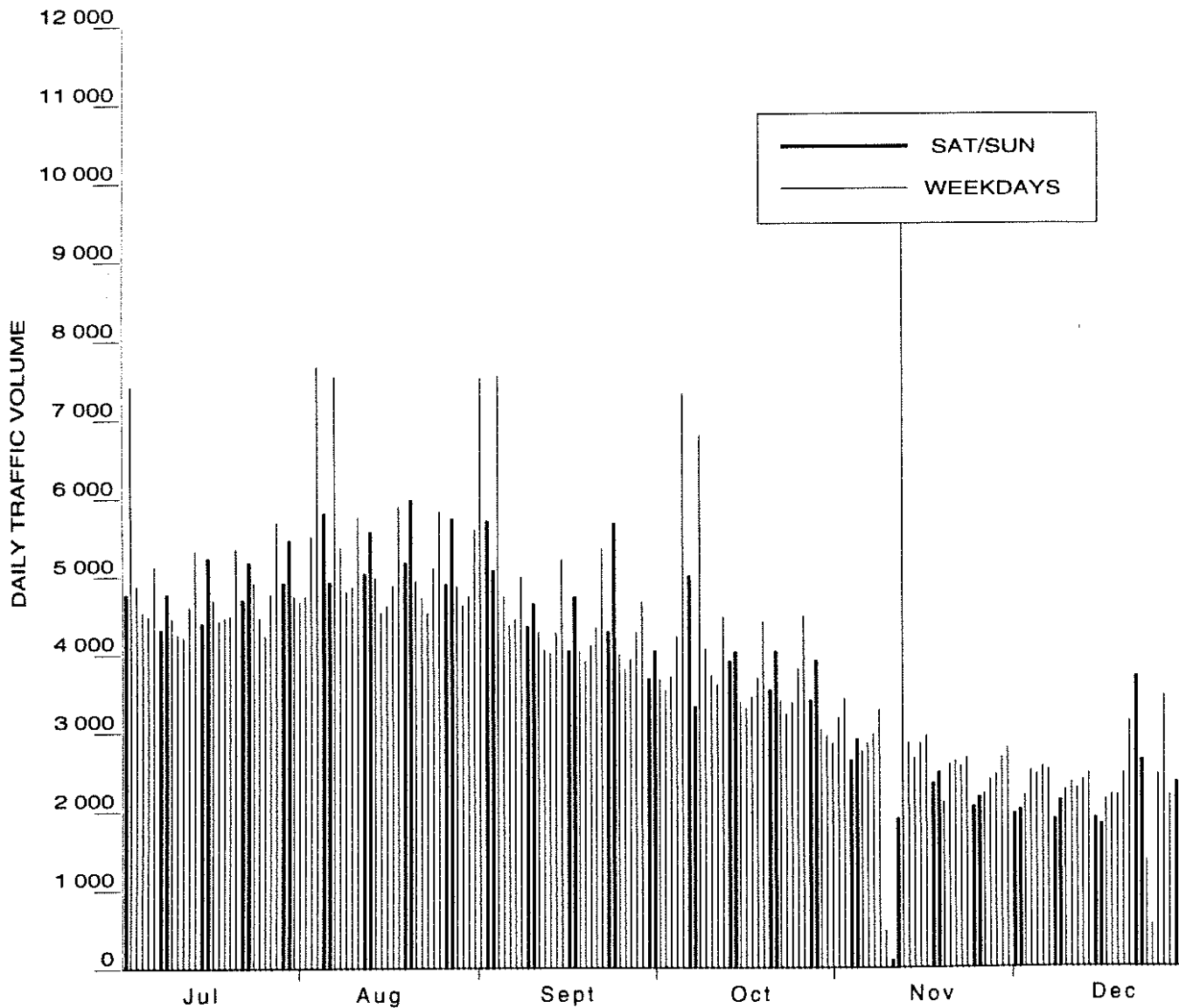
P-27-1



Rte 1 at China Bar Tunnel, North of Hope
Northbound and Southbound

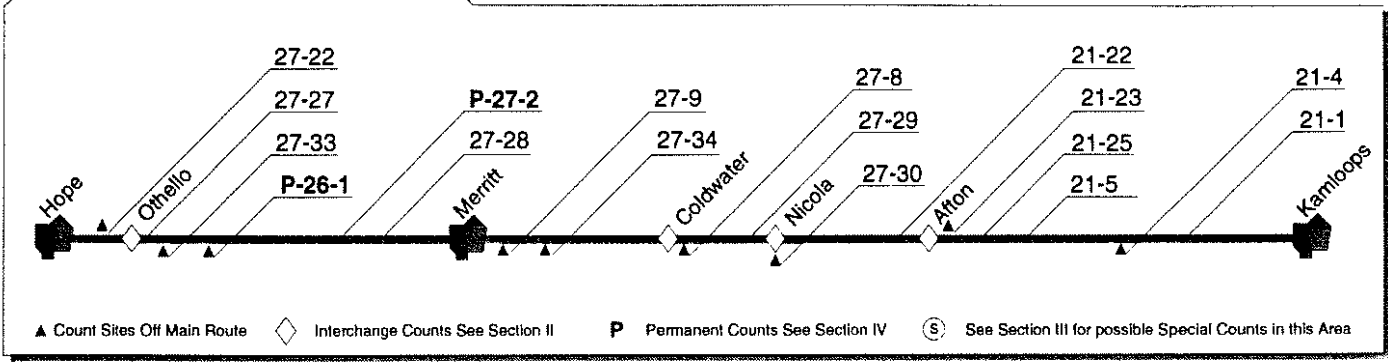


MONTH	MADT	AWDT	ASAT	ASUN	Peak Hour VOLUME	DAY	HOUR
JAN	2218	2351	1866	1908	319	1	16
FEB	2171	2287	1723	2040	233	23	17
MAR	2847	2870	2698	2878	348	25	15
APR	3390	3528	2779	3311	587	16	15
MAY	3754	3868	3428	3507	839	21	17
JUN	4050	4031	4026	4167	568	29	17
JUL	4823	4826	4566	5065	835	2	15
AUG	5374	5375	5213	5531	773	6	16
SEP	4545	4519	4402	4817	851	3	16
OCT	3909	3926	3937	3798	795	8	15
NOV	2687	2940	1764	2342	1169	12	14
DEC	2283	2328	2347	1992	461	27	14



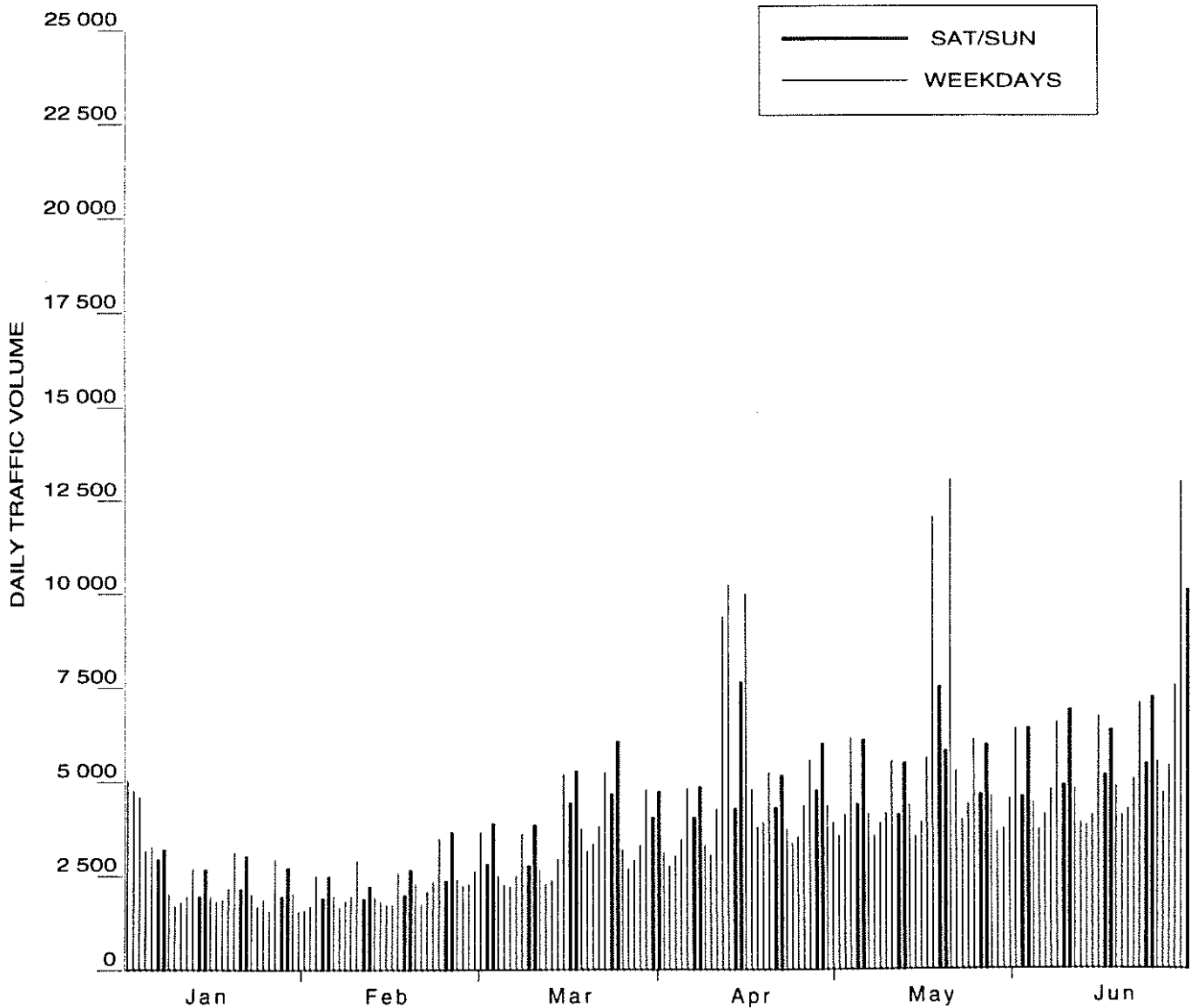
Hope to Kamloops

P-27-2

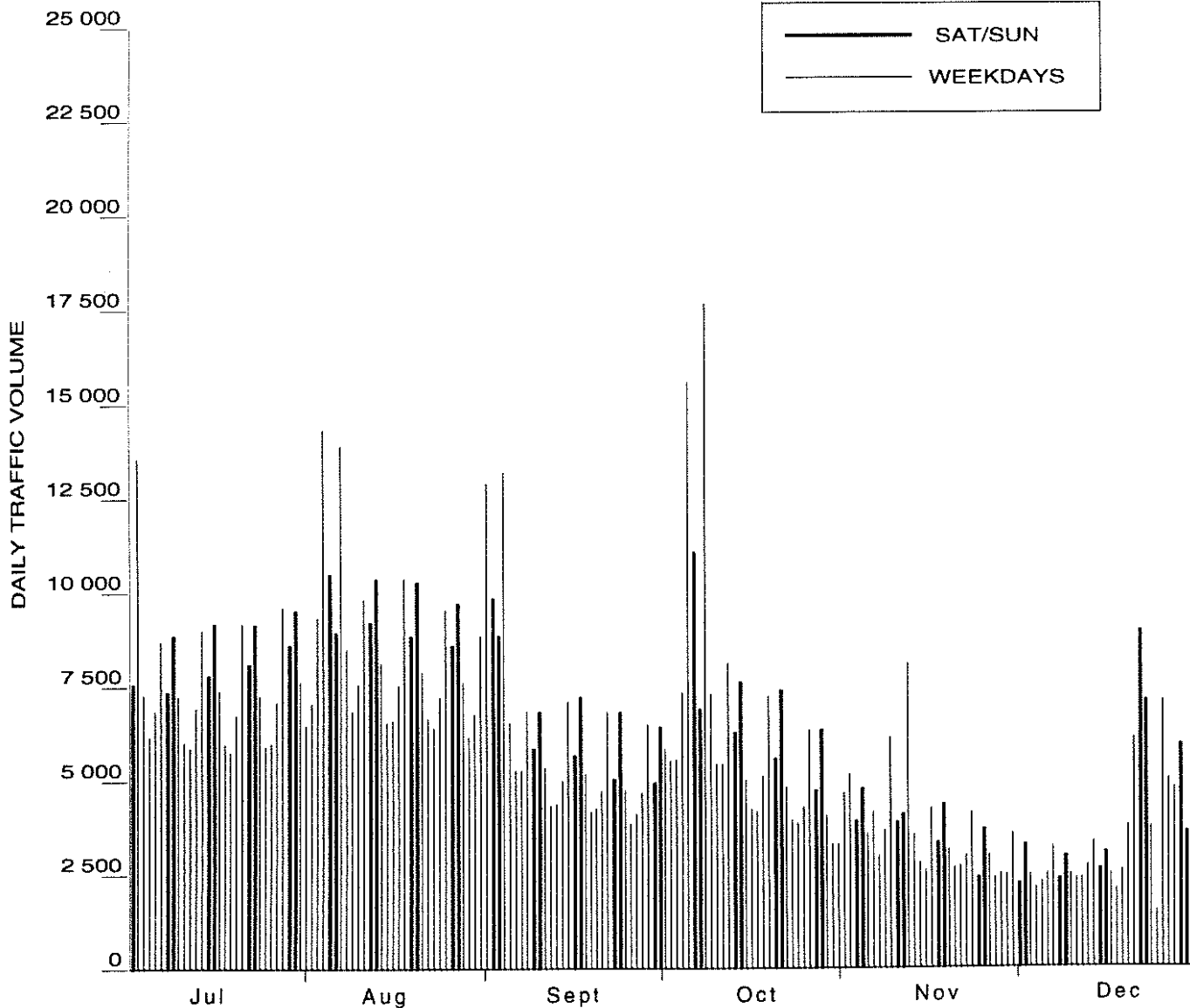


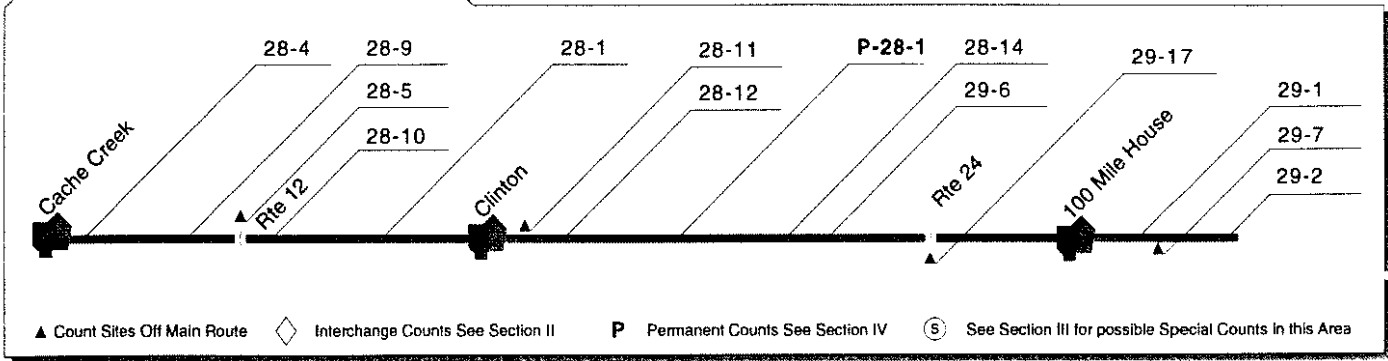
Rte 5 at Dry Gulch Bridge

Northbound and Southbound

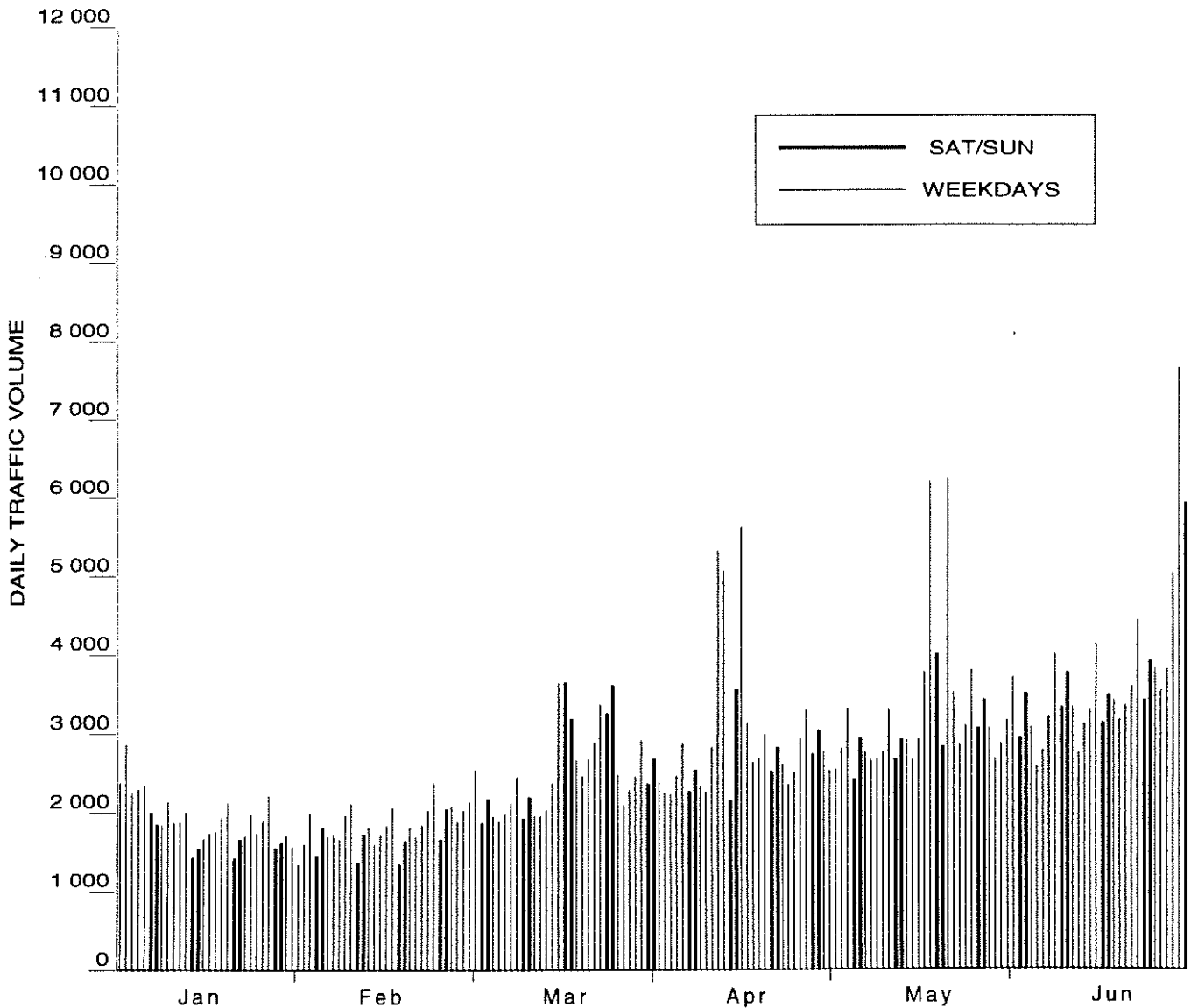


MONTH	MADT	AWDT	ASAT	ASUN	Peak Hour		
					VOLUME	DAY	HOUR
JAN	2501	2483	2222	2871	695	1	15
FEB	2214	2154	2003	2723	402	25	16
MAR	3508	3222	3713	4734	653	25	17
APR	4811	4749	4305	5629	1208	13	12
MAY	5213	5113	5126	5801	1475	21	17
JUN	5730	5478	6014	6706	960	29	20
JUL	7669	7387	7931	8817	1636	2	16
AUG	8809	8530	9240	9776	1292	6	16
SEP	5923	5607	6236	7193	1381	3	16
OCT	6419	6213	6859	7007	2223	8	17
NOV	3709	3685	3346	4191	969	12	16
DEC	3485	3204	4395	3978	1065	26	14

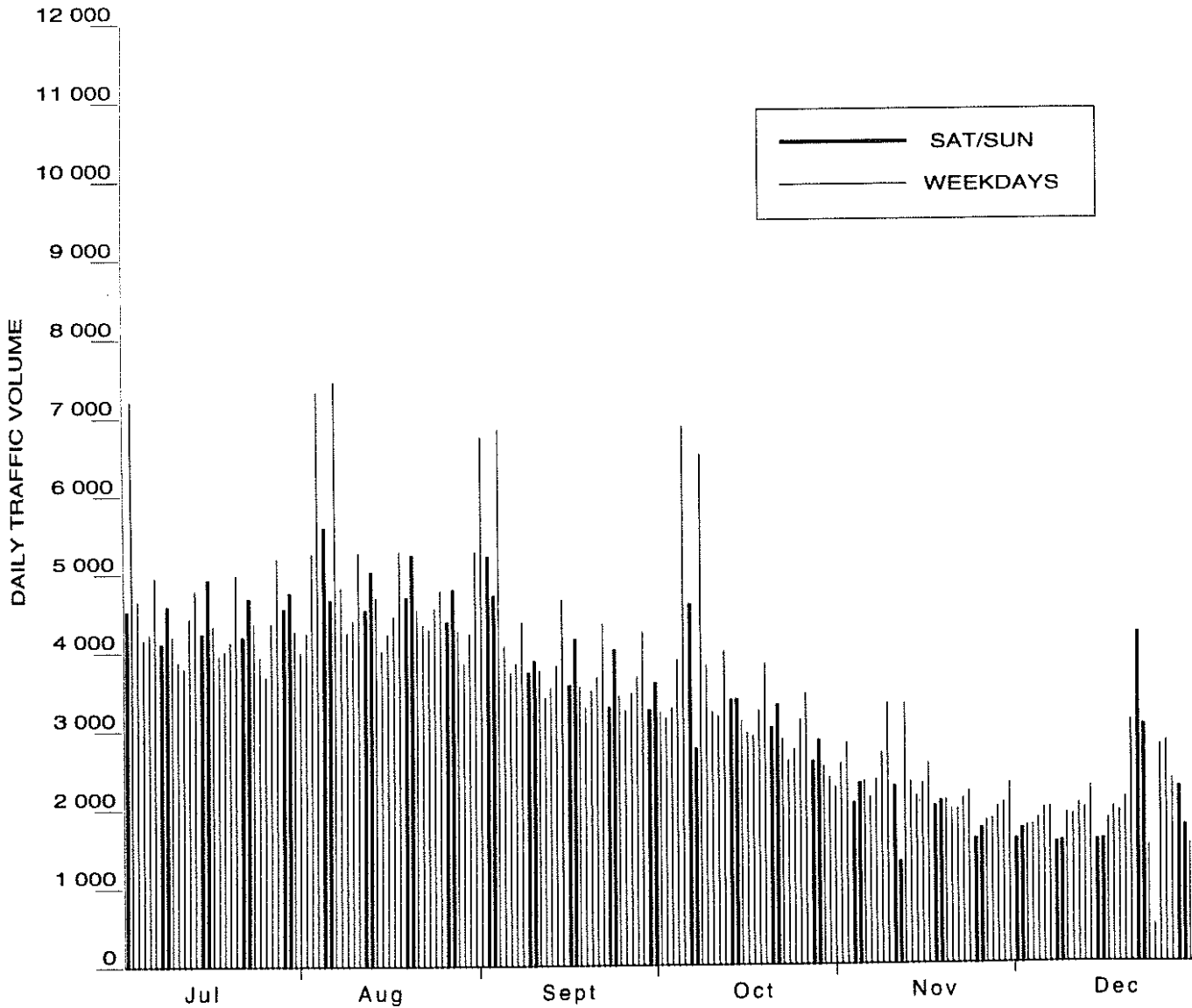




Rte 97 North of Clinton
Northbound and Southbound

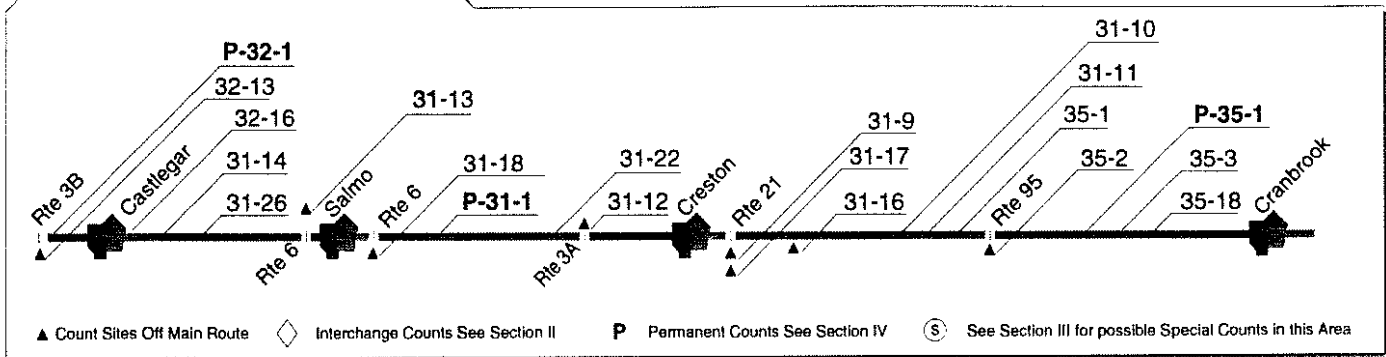


MONTH	MADT	AWDT	ASAT	ASUN	Peak Hour	DAY	HOUR
					VOLUME		
JAN	1861	1960	1583	1644	328	2	13
FEB	1794	1867	1438	1782	231	25	15
MAR	2490	2414	2590	2769	387	25	14
APR	2912	3017	2393	2903	610	16	15
MAY	3187	3259	3014	3002	752	21	15
JUN	3703	3706	3734	3654	564	29	15
JUL	4436	4426	4251	4674	812	2	13
AUG	4869	4881	4775	4901	744	6	14
SEP	3916	3914	3790	4051	700	3	15
OCT	3367	3430	3370	3052	808	8	14
NOV	2195	2316	1955	1831	393	12	15
DEC	2004	1983	2207	1907	470	22	15

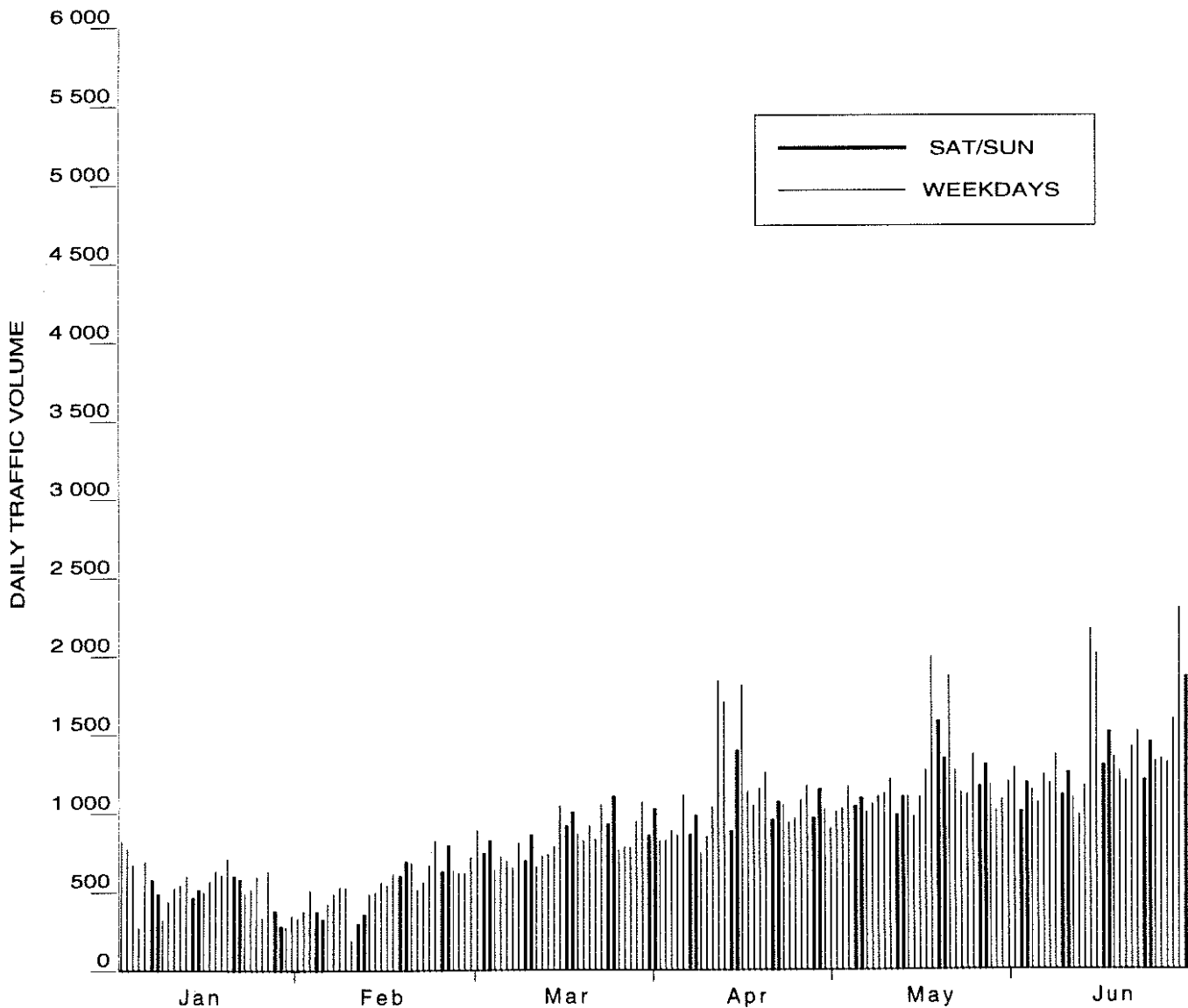


Castlegar to Cranbrook

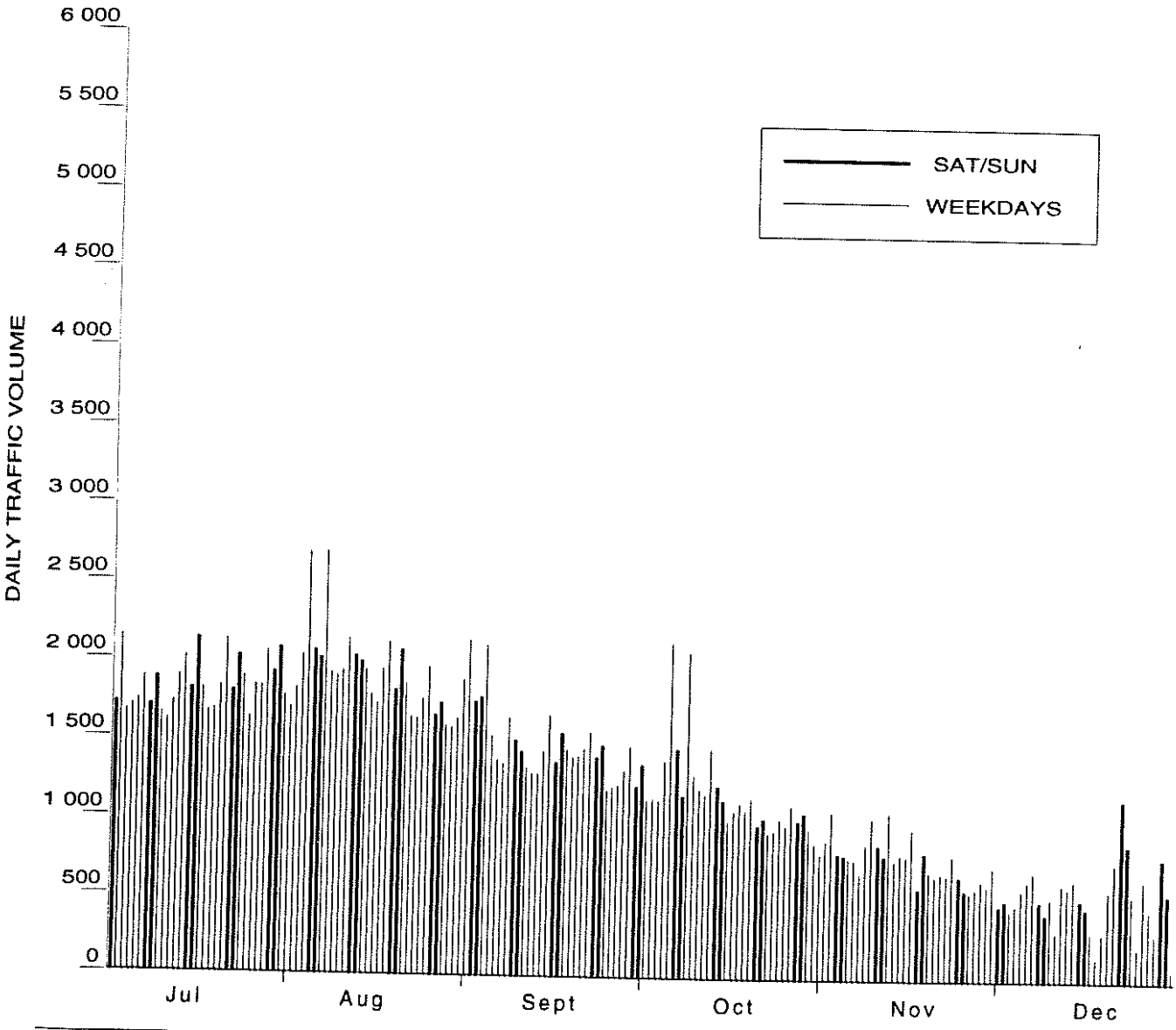
P-31-1



Rte 3 East of Rte 6, South of Salmo
Eastbound and Westbound

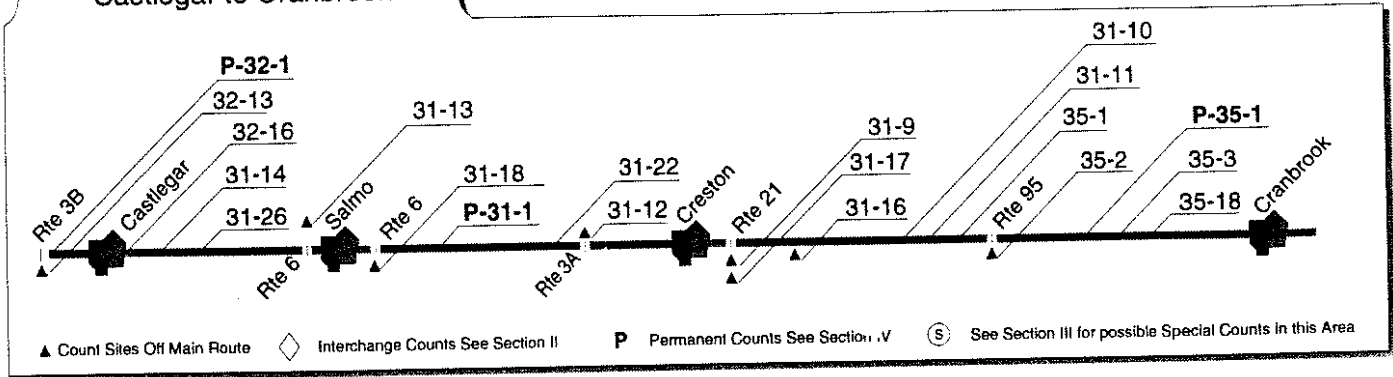


MONTH	MADT	AWDT	ASAT	ASUN	Peak Hour VOLUME	DAY	HOUR
JAN	516	531	498	460	101	1	15
FEB	532	544	470	535	115	18	16
MAR	833	814	820	940	105	25	18
APR	1079	1107	906	1115	164	12	18
MAY	1183	1181	1182	1197	185	21	12
JUN	1372	1395	1289	1341	202	14	17
JUL	1831	1812	1801	1957	223	15	18
AUG	1921	1925	1882	1943	252	6	15
SEP	1445	1434	1439	1508	194	3	15
OCT	1159	1175	1156	1082	209	8	16
NOV	758	771	717	731	122	12	16
DEC	512	469	682	558	120	22	16

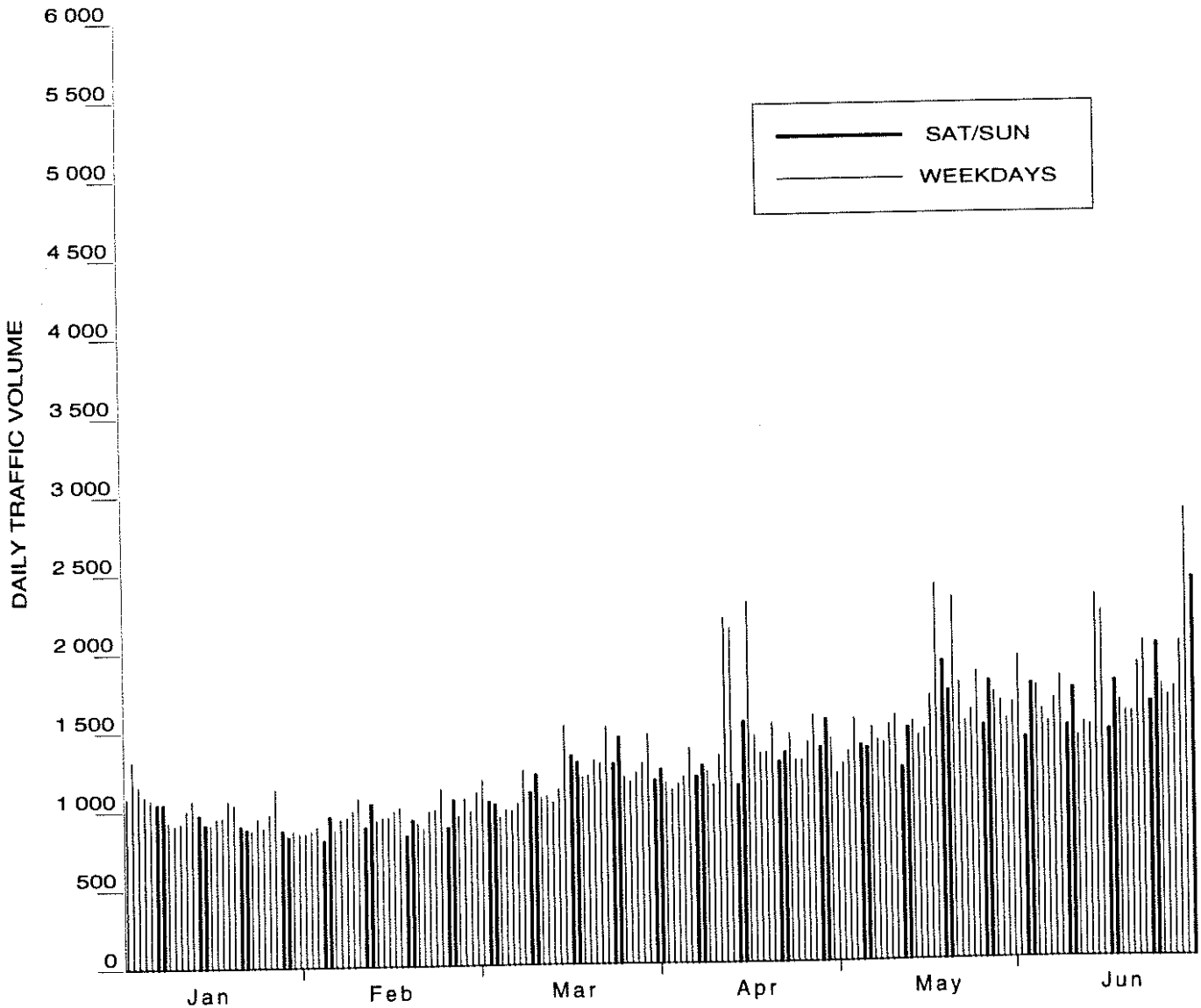


Castlegar to Cranbrook

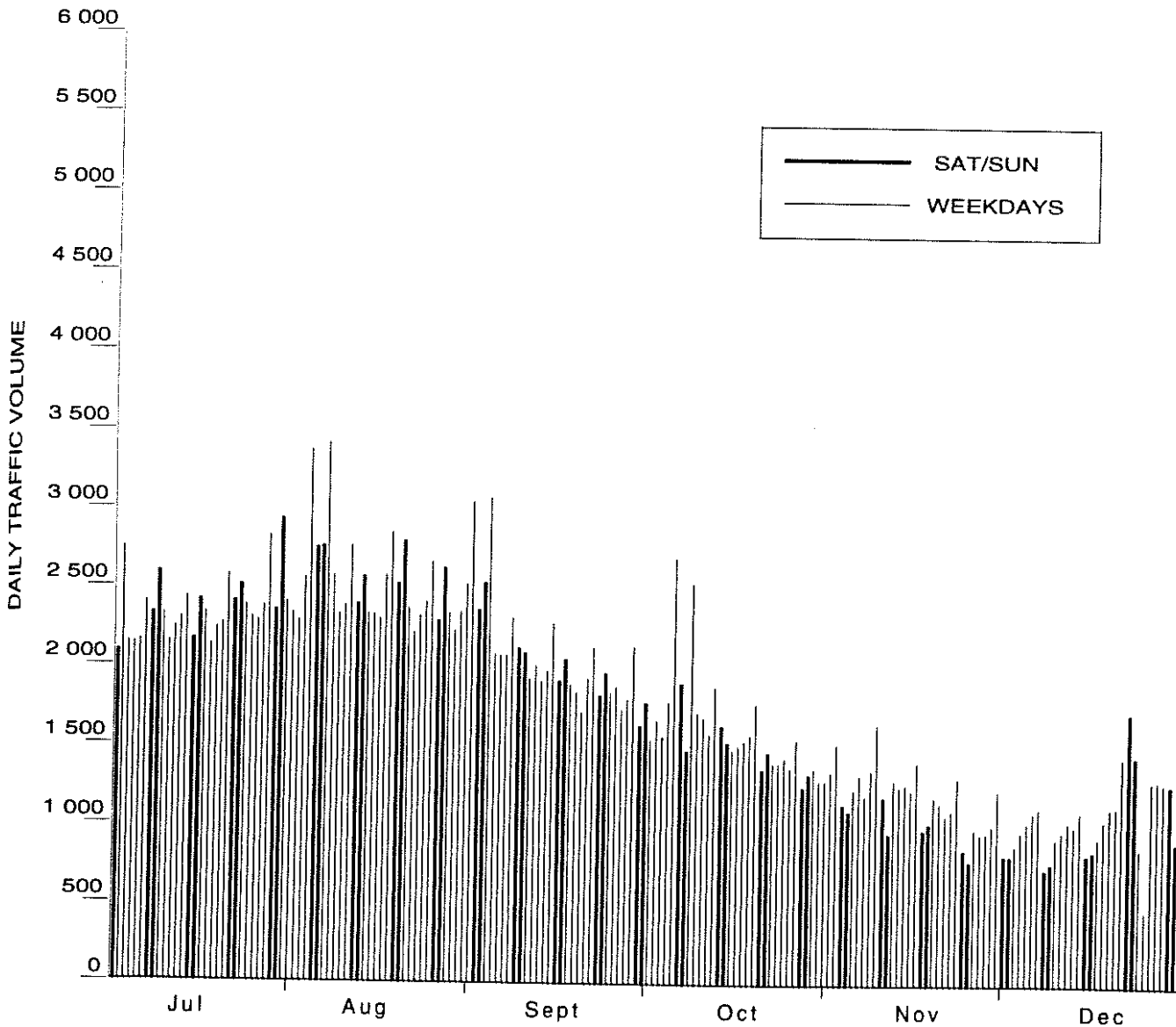
P-32-1



Rte 3 West of Castlegar
Eastbound and Westbound

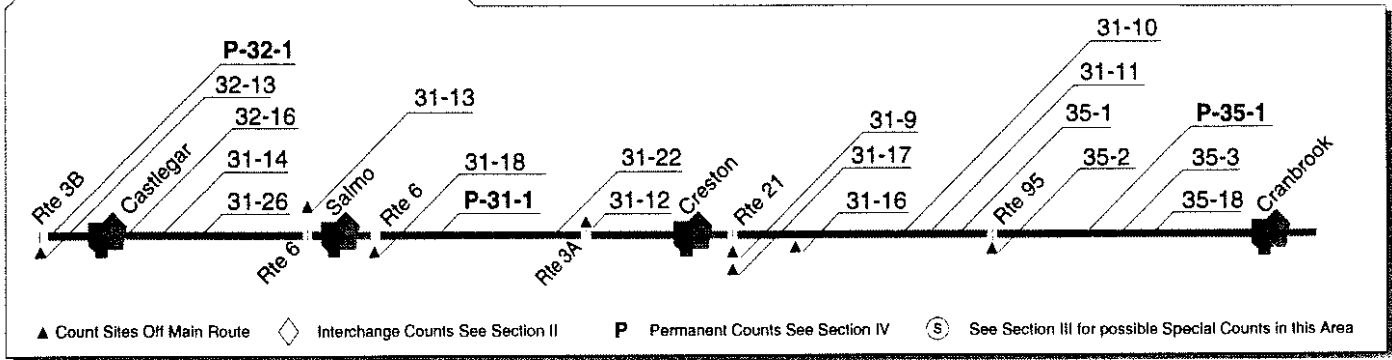


MONTH	MADT	AWDT	ASAT	ASUN	Peak Hour	
					VOLUME	DAY HOUR
JAN	975	994	943	911	133	2 15
FEB	949	962	844	986	128	25 17
MAR	1187	1181	1174	1233	146	25 17
APR	1394	1433	1225	1365	207	16 13
MAY	1566	1584	1481	1562	203	18 15
JUN	1773	1791	1663	1792	227	29 16
JUL	2359	2341	2306	2500	279	2 13
AUG	2554	2544	2482	2677	305	6 12
SEP	2026	2029	1961	2074	262	3 14
OCT	1589	1632	1526	1440	256	5 17
NOV	1162	1229	1033	958	155	9 15
DEC	1027	1032	1072	955	173	22 16

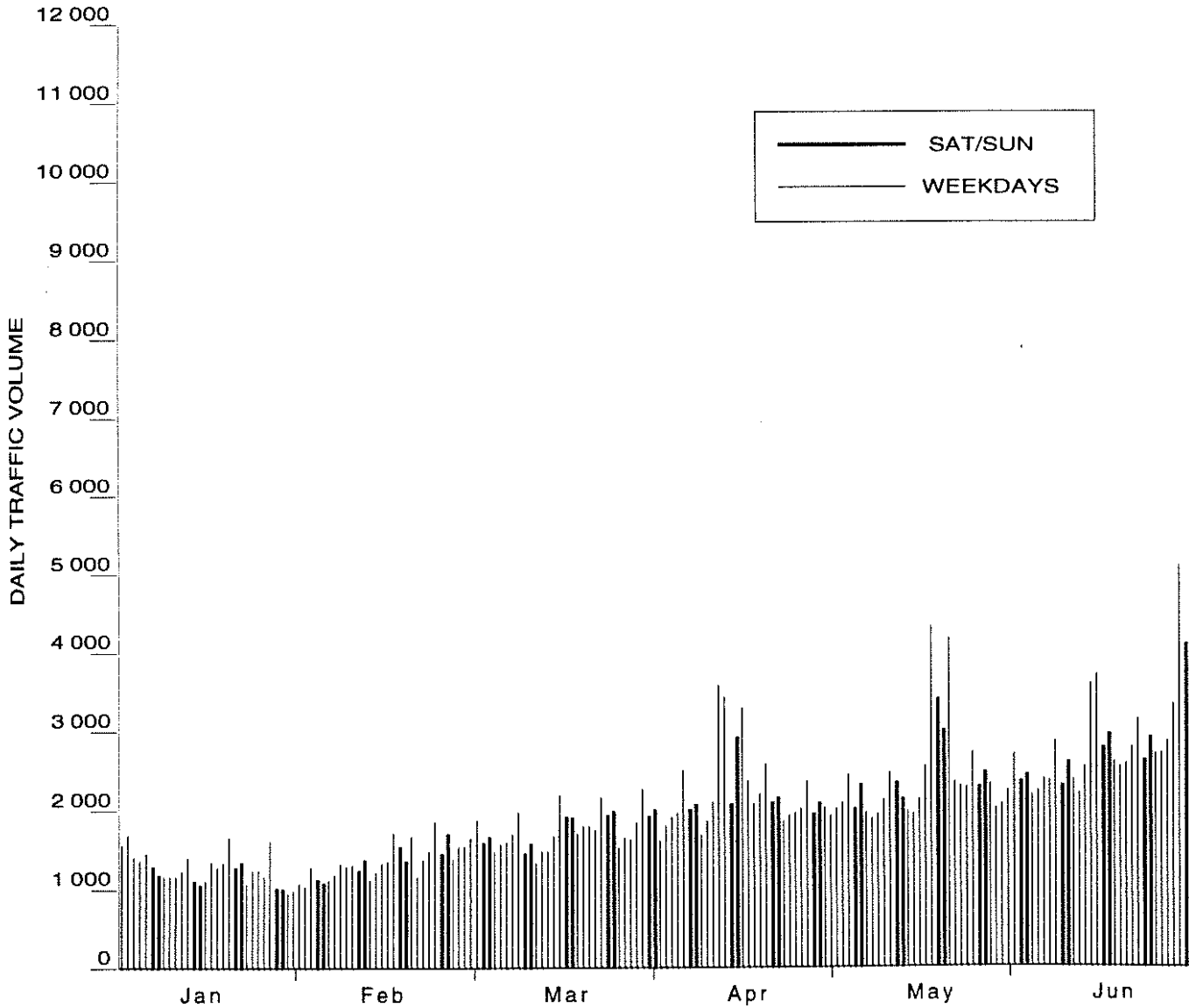


Castlegar to Cranbrook

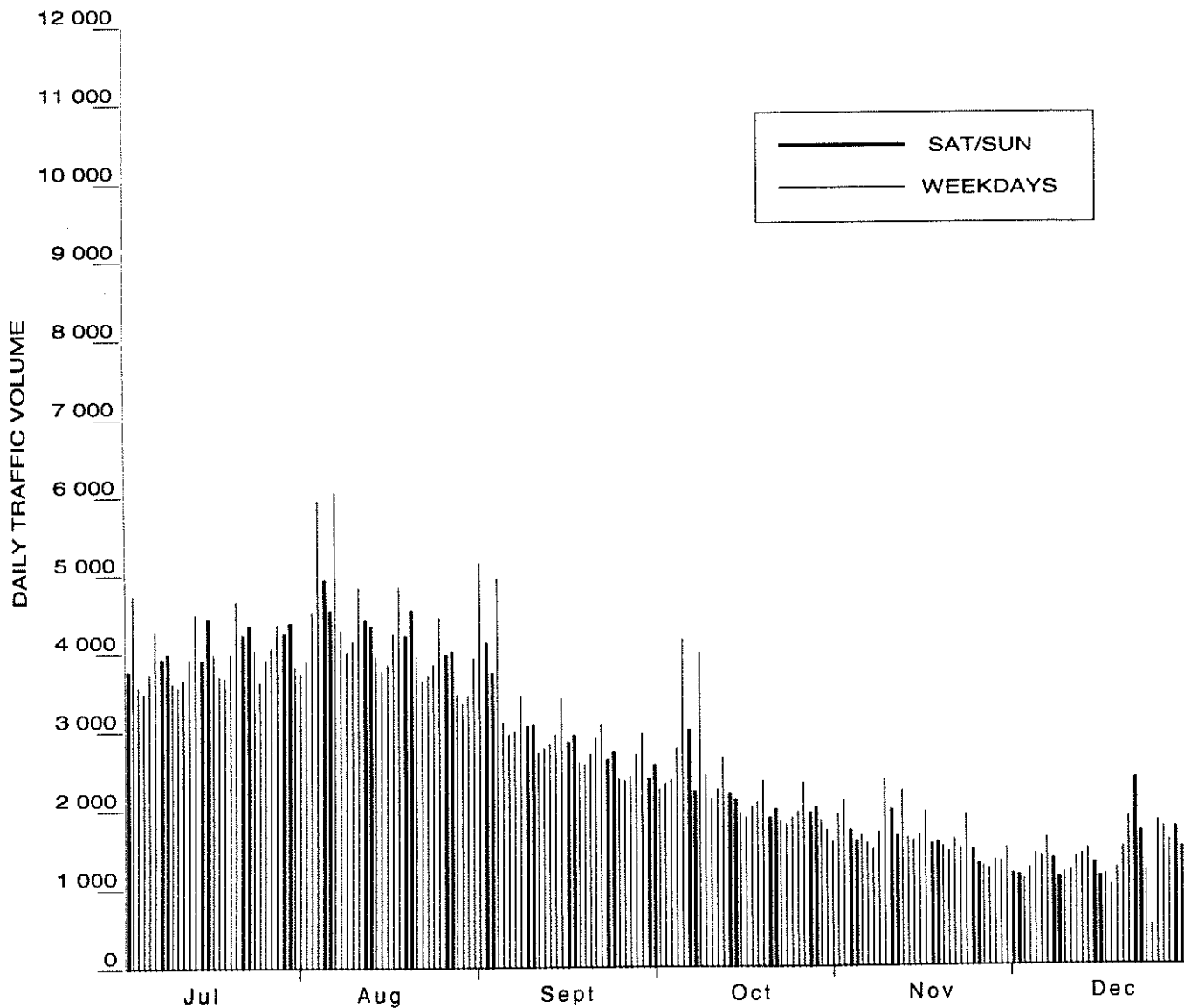
P-35-1



Rte 3 in Yahk, South of Cranbrook
Eastbound and Westbound

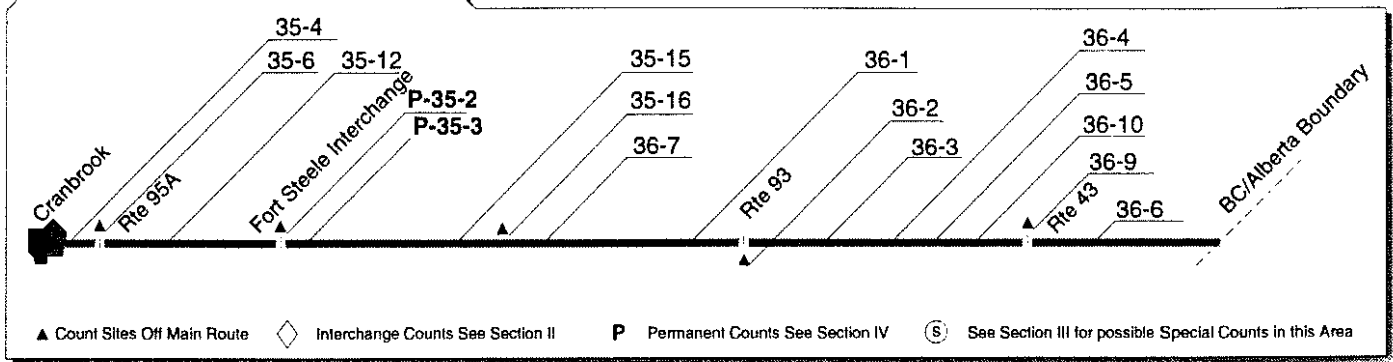


MONTH	MADT	AWDT	ASAT	ASUN	Peak Hour		
					VOLUME	DAY	HOUR
JAN	1246	1287	1157	1130	184	2	14
FEB	1355	1360	1322	1362	178	23	17
MAR	1735	1727	1745	1763	204	25	16
APR	2202	2236	2009	2225	361	13	11
MAY	2392	2357	2493	2468	433	21	15
JUN	2818	2838	2825	2714	426	29	15
JUL	3981	3930	4056	4164	508	2	15
AUG	4258	4221	4362	4338	620	6	13
SEP	2951	2935	2992	2988	477	3	14
OCT	2247	2284	2237	2069	425	8	14
NOV	1633	1653	1660	1507	244	12	16
DEC	1358	1328	1569	1299	232	22	15



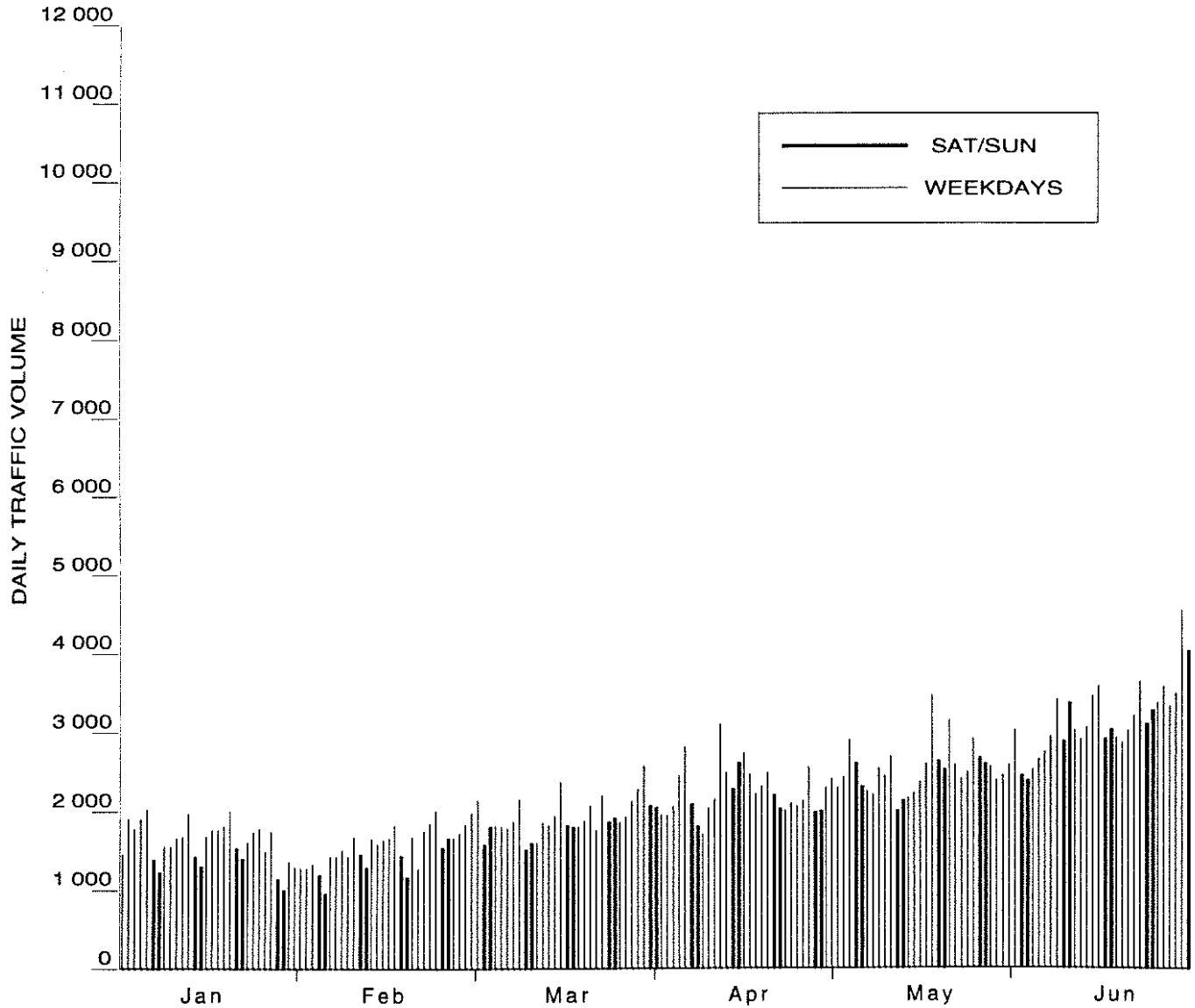
Cranbrook to Alberta

P-35-2

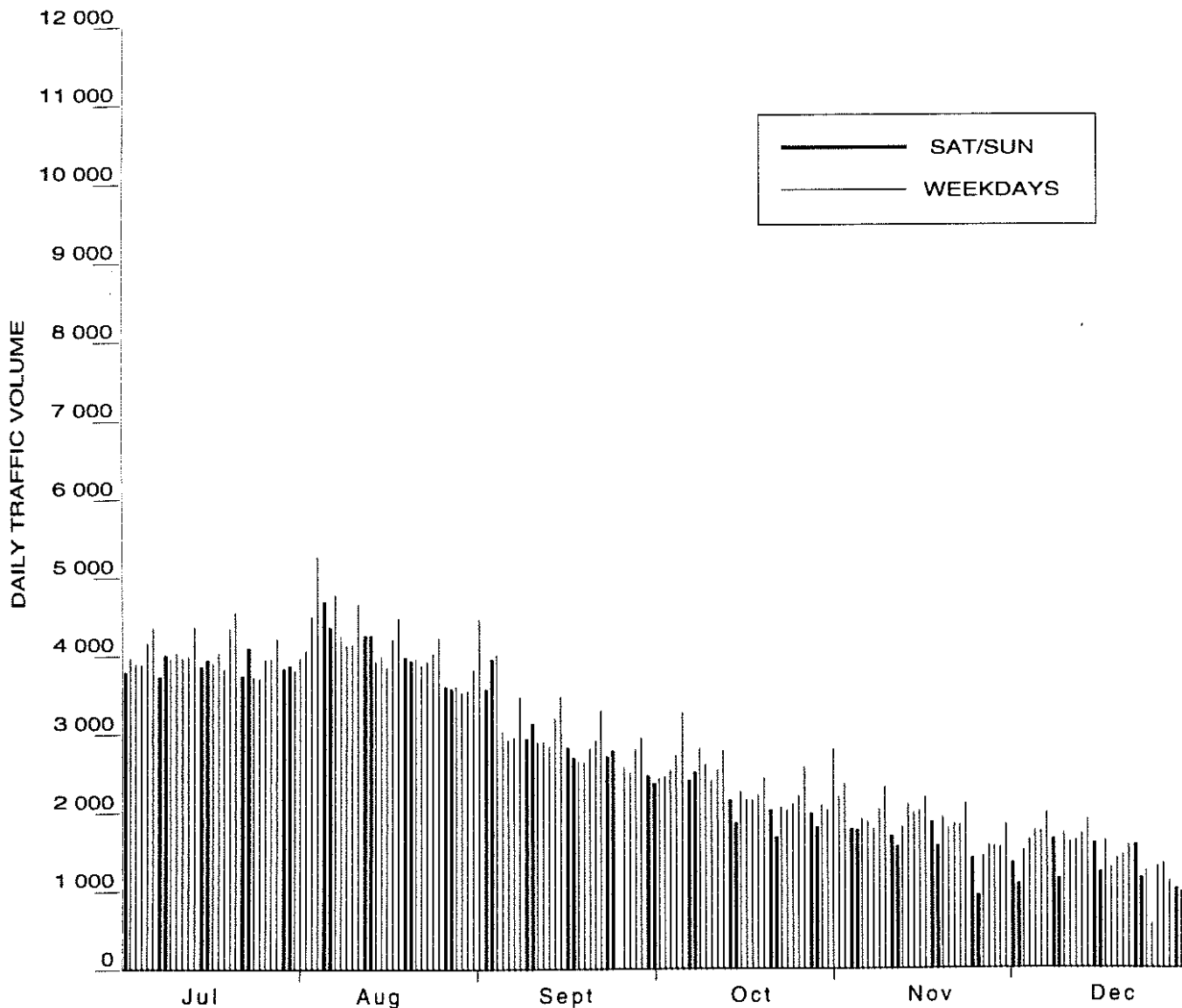


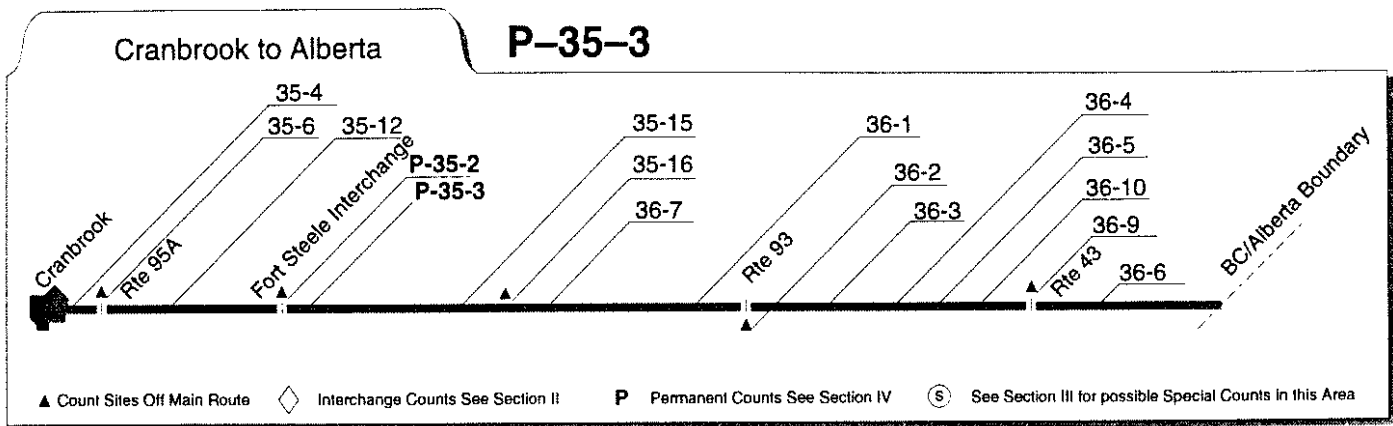
Rte 93/95 at Fort Steele Interchange

Northbound and Southbound

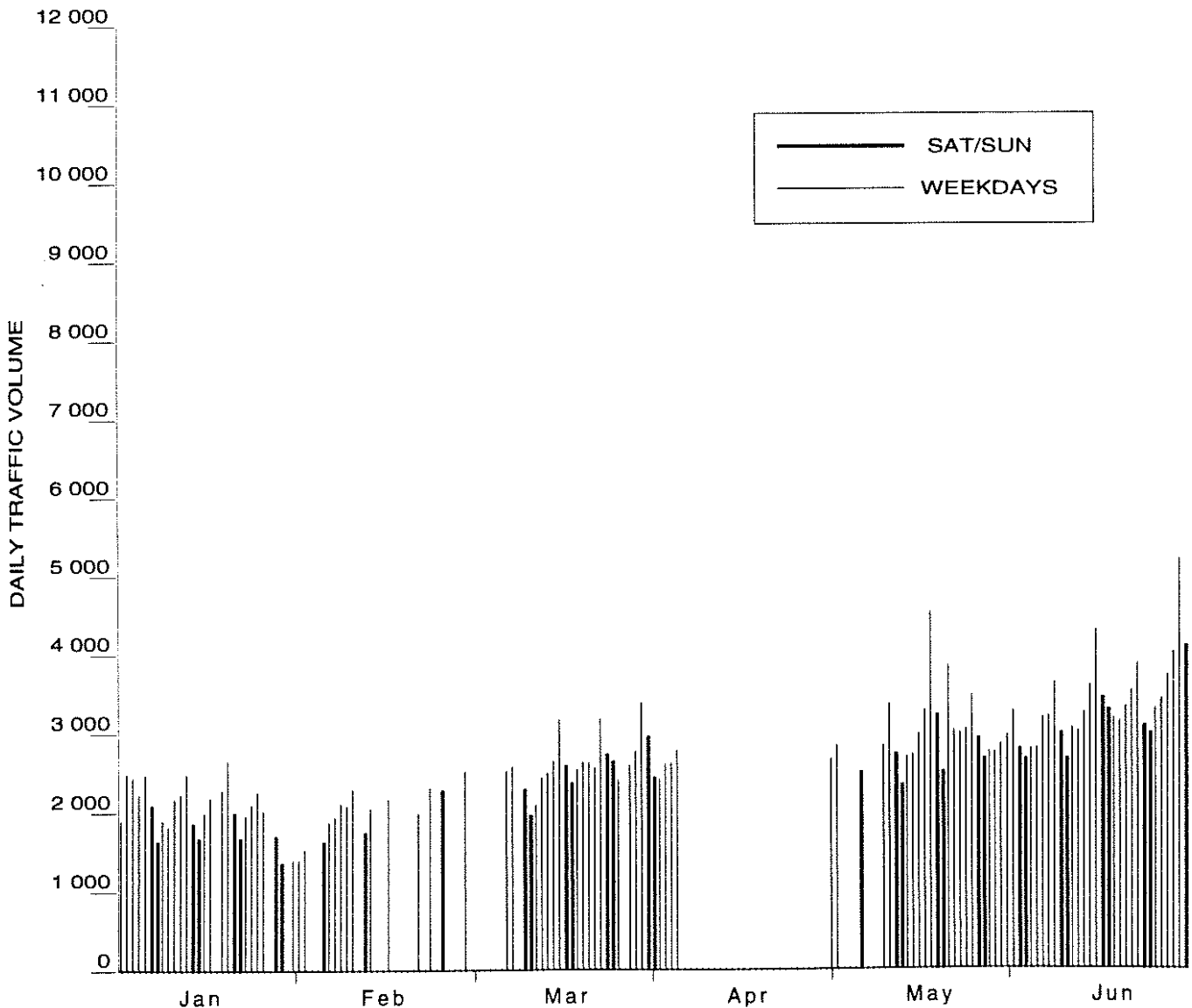


MONTH	MADT	AWDT	ASAT	ASUN	Peak Hour	DAY	HOUR
					VOLUME		
JAN	1570	1684	1356	1217	191	26	16
FEB	1524	1605	1389	1251	192	16	16
MAR	1916	1980	1754	1761	228	4	13
APR	2241	2294	2130	2087	261	16	15
MAY	2514	2549	2470	2382	324	21	13
JUN	3165	3215	3070	3011	442	10	16
JUL	3968	4018	3768	3917	403	22	15
AUG	4104	4125	4102	4002	450	6	13
SEP	2963	2981	2877	2961	410	2	15
OCT	2305	2414	2122	1945	308	5	16
NOV	1807	1907	1670	1442	271	4	16
DEC	1419	1483	1419	1101	185	10	16

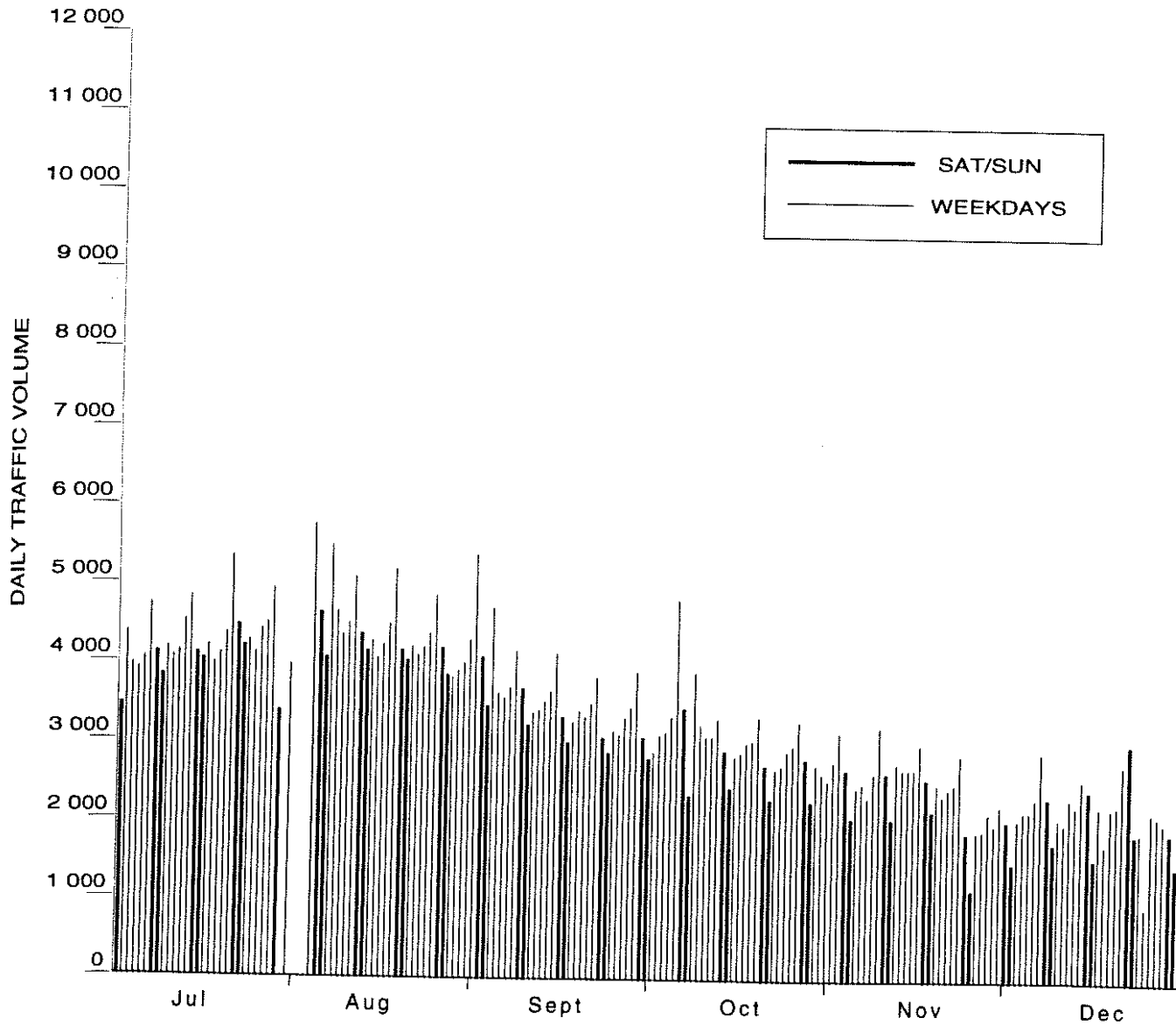


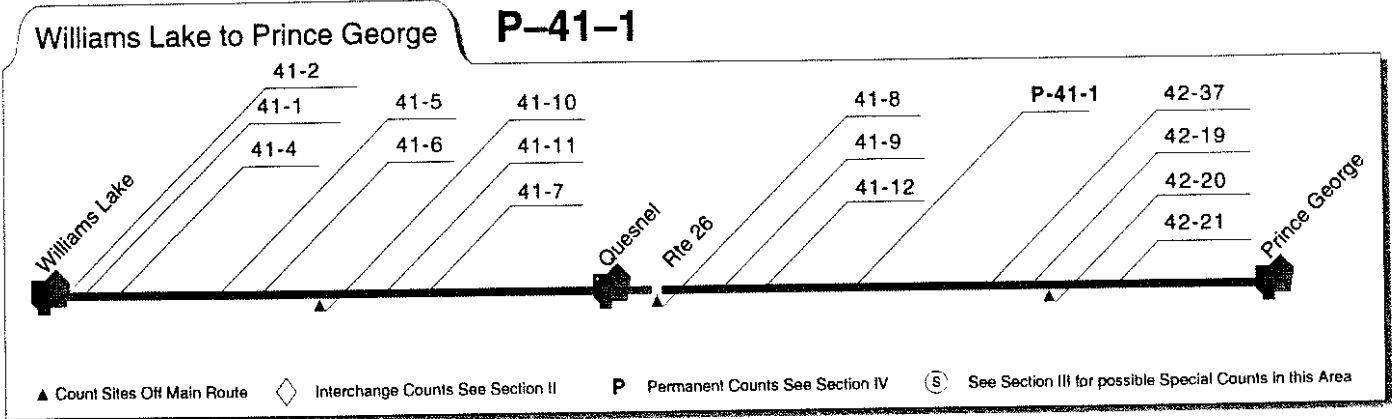


Rte 3/93 at Fort Steele Interchange Eastbound and Westbound

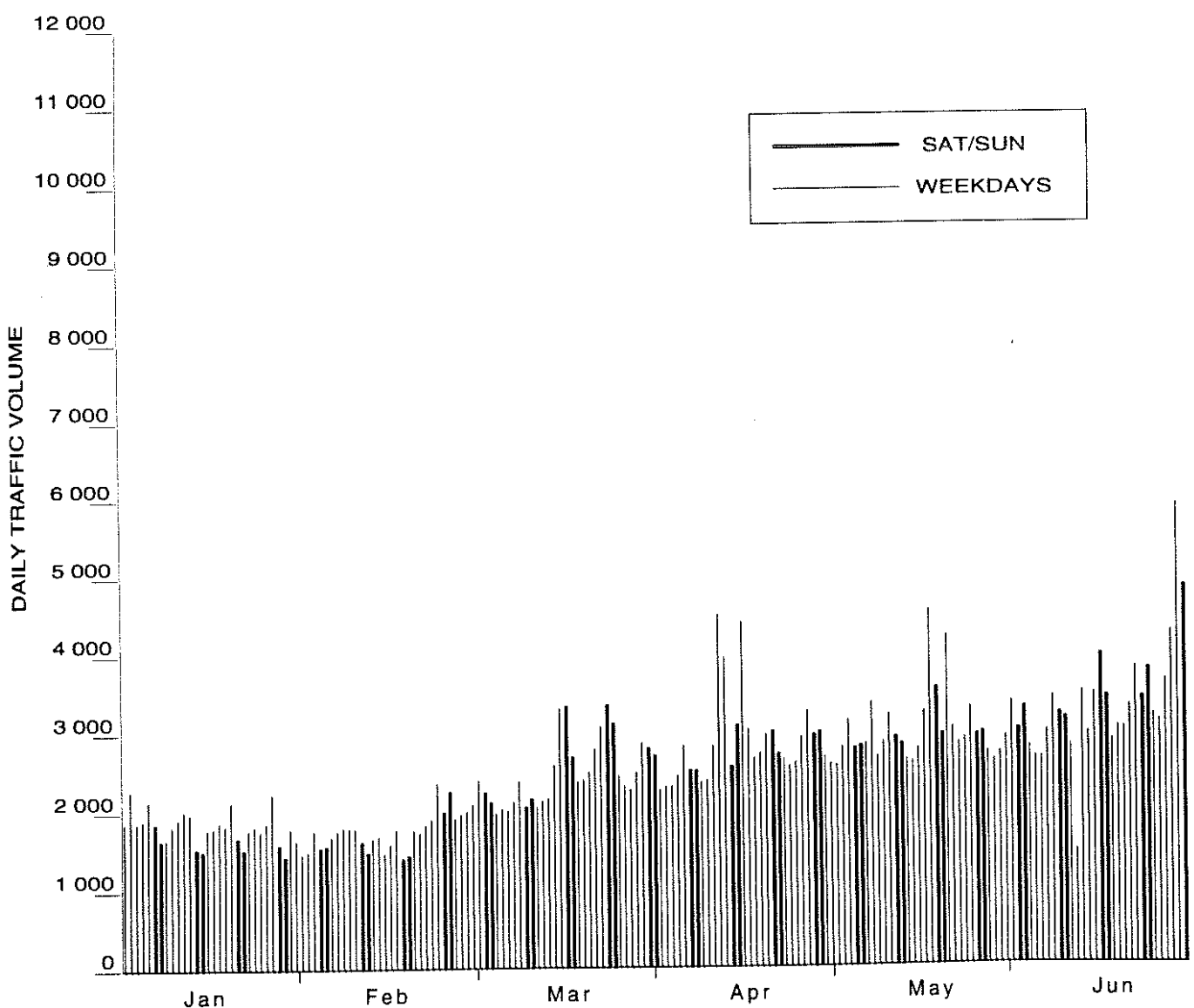


MONTH	MADT	AWDT	ASAT	ASUN	Peak Hour VOLUME	DAY	HOUR
JAN	2006	2115	1897	1572	249	2	14
FEB	n/a	2074	n/a	1673	251	16	17
MAR	2606	2661	2626	2308	296	30	16
APR	n/a	n/a	n/a	n/a	239	5	16
MAY	2976	3081	2940	2485	413	21	15
JUN	3353	3464	3266	2887	410	29	18
JUL	4221	4335	4005	3868	433	27	16
AUG	4427	4531	4323	4010	535	6	14
SEP	3503	3605	3433	3060	479	3	14
OCT	2974	3108	2958	2320	420	5	17
NOV	2420	2533	2428	1845	296	2	16
DEC	2078	2119	2332	1617	305	22	13

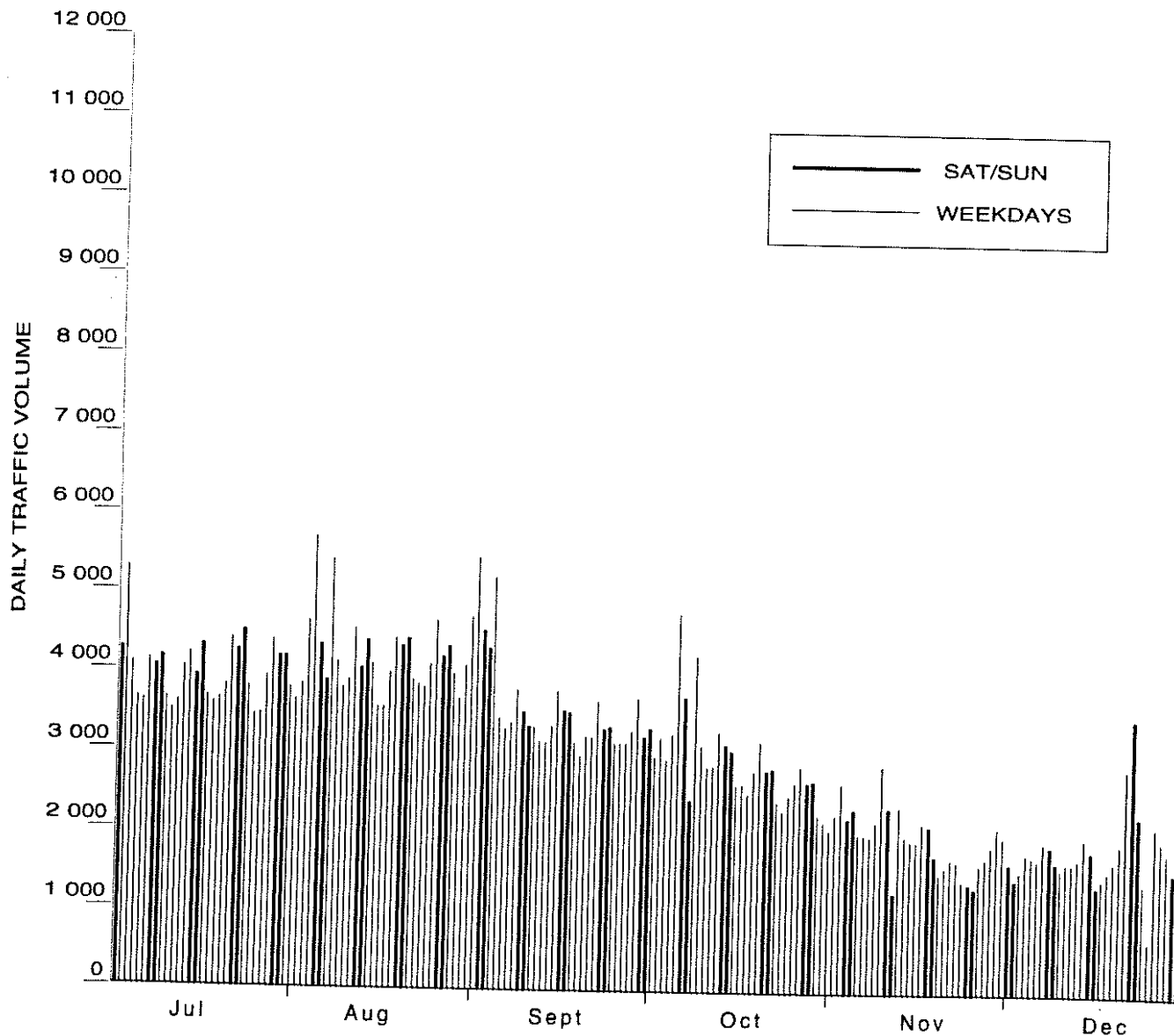




Rte 97, 40 km South of Prince George
Northbound and Southbound

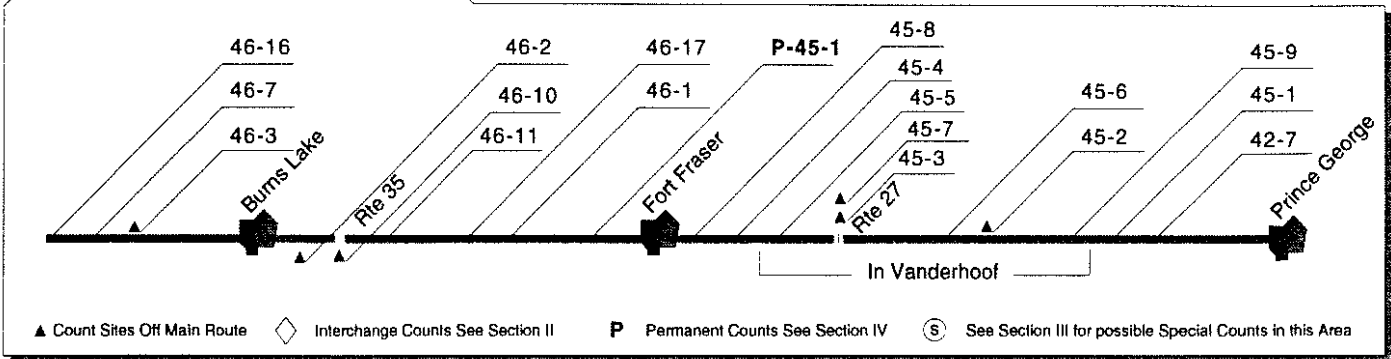


MONTH	MADT	AWDT	ASAT	ASUN	Peak Hour VOLUME	DAY	HOUR
JAN	1792	1876	1651	1514	215	5	16
FEB	1744	1783	1623	1670	256	25	17
MAR	2457	2393	2736	2499	307	16	17
APR	2839	2874	2730	2775	396	12	18
MAY	2973	2986	3016	2862	397	18	19
JUN	3315	3233	3656	3383	453	29	16
JUL	3961	3875	4085	4267	446	2	16
AUG	4236	4243	4201	4234	478	3	17
SEP	3457	3412	3597	3539	407	3	18
OCT	2879	2876	3051	2720	395	5	18
NOV	1929	1971	1996	1650	257	9	17
DEC	1755	1725	2066	1596	279	22	14

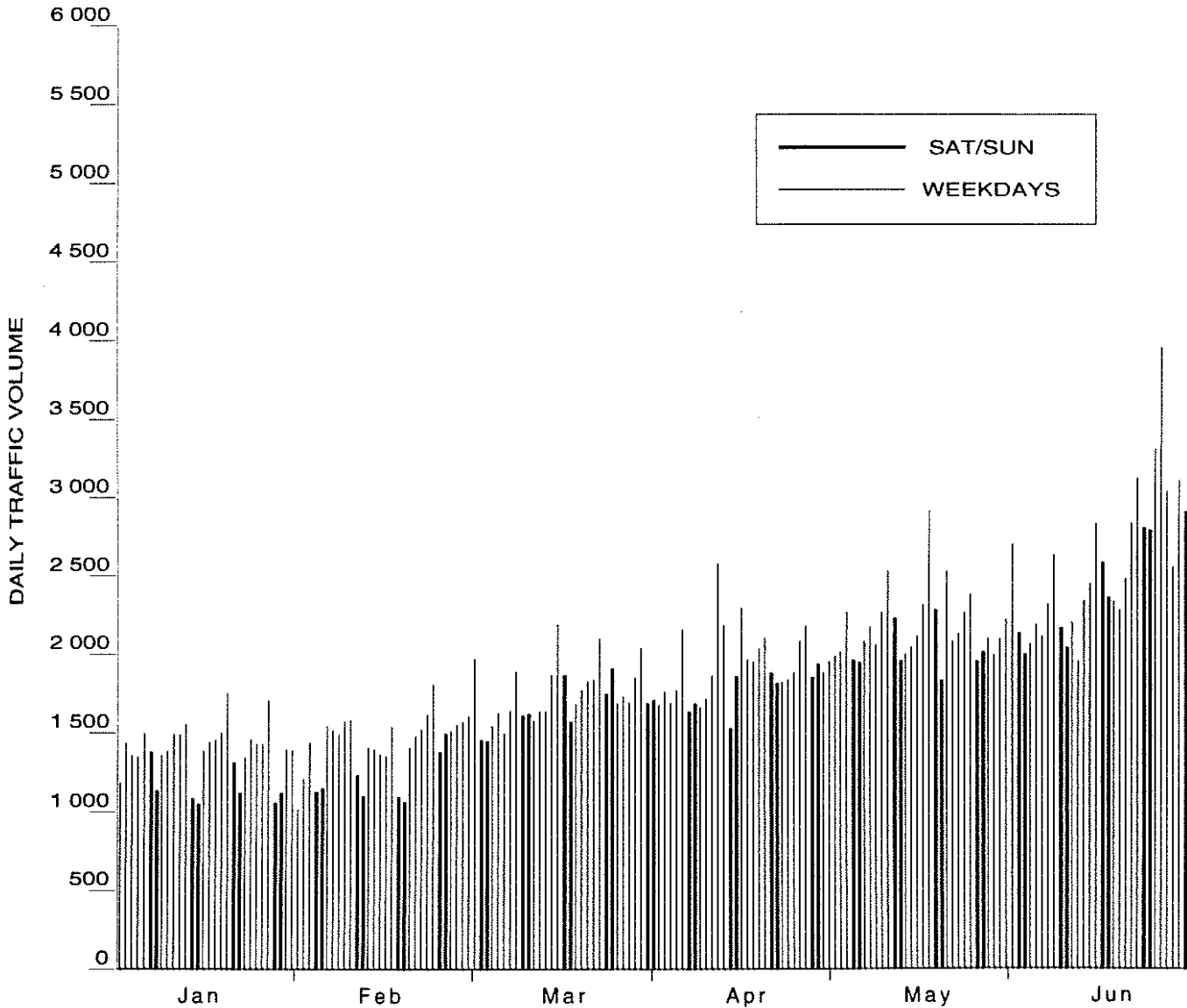


Burns Lake to Prince George

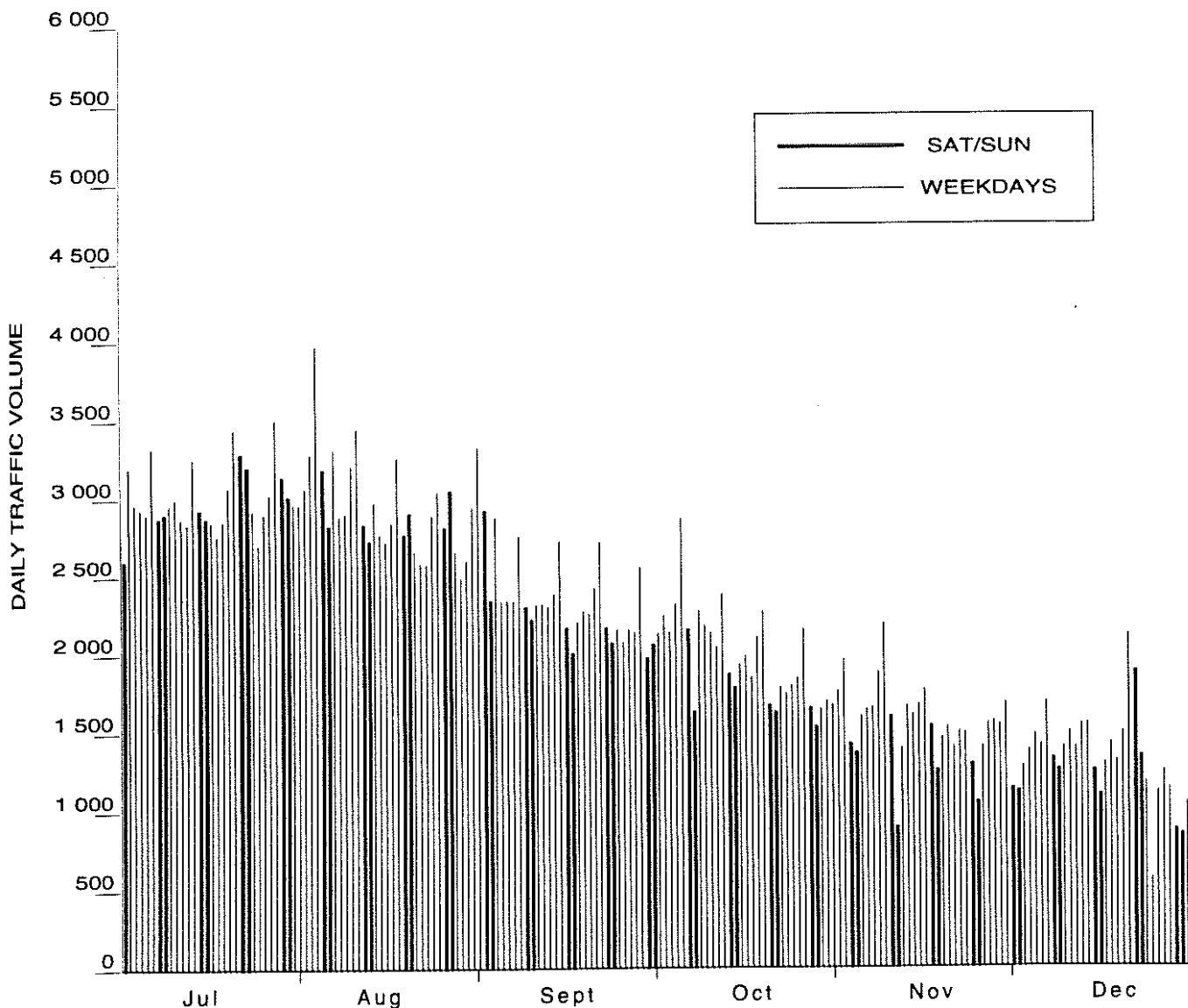
P-45-1

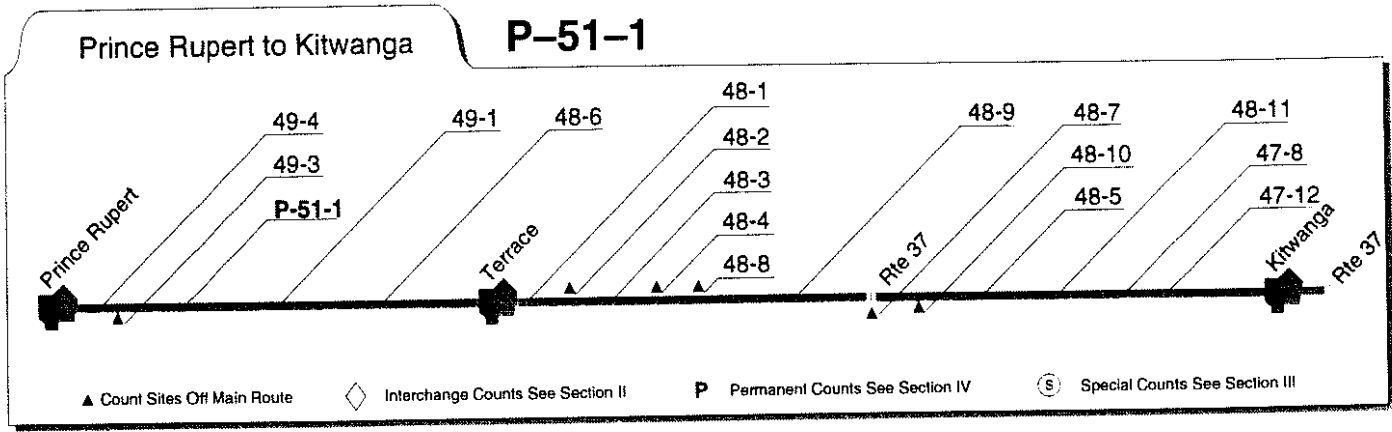


Rte 16 West of Fort Fraser
Eastbound and Westbound

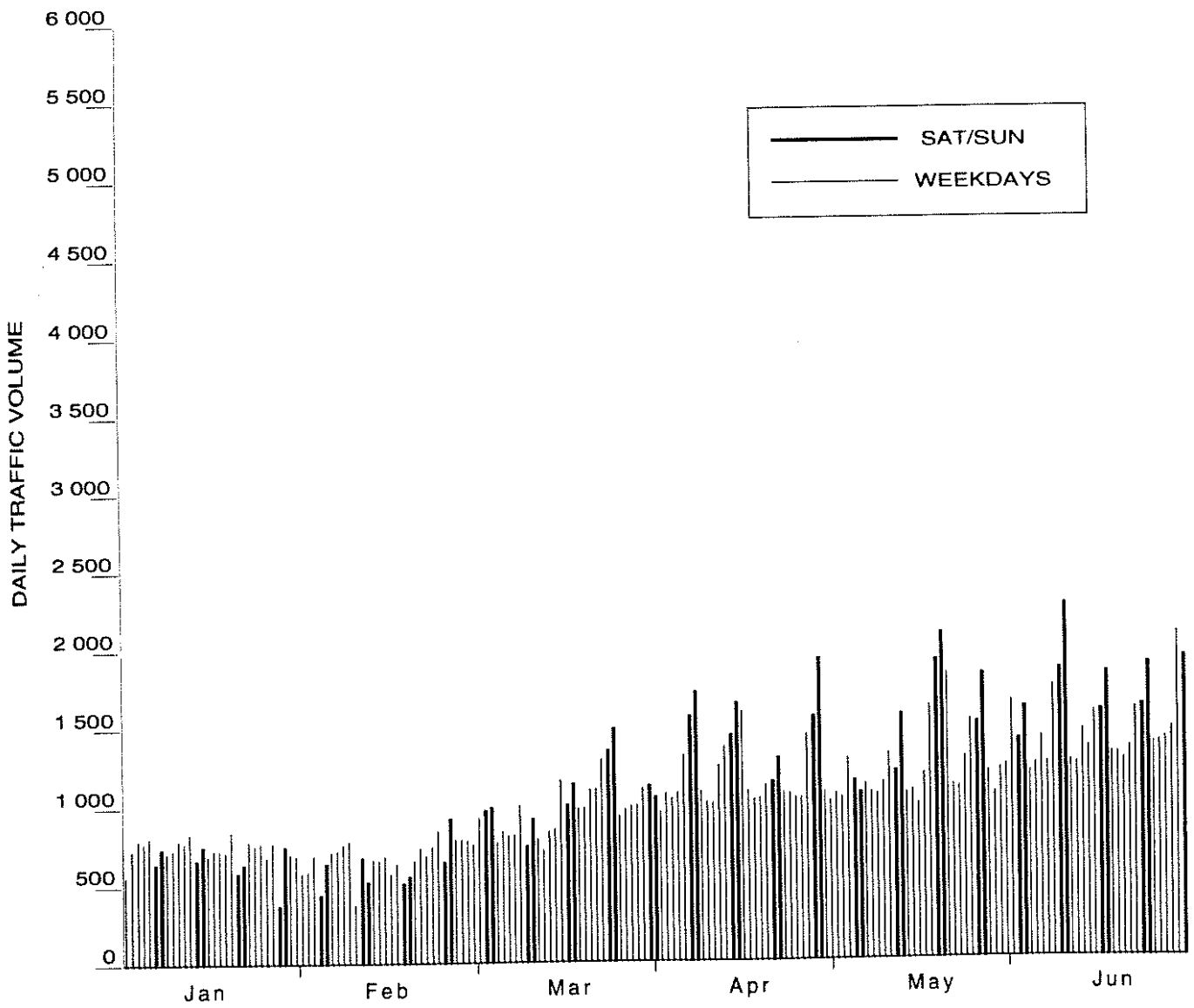


MONTH	MADT	AWDT	ASAT	ASUN	Peak Hour	
					VOLUME	DAY HOUR
JAN	1344	1423	1196	1095	176	26 16
FEB	1405	1489	1197	1190	180	23 16
MAR	1728	1763	1660	1623	211	16 16
APR	1893	1951	1710	1786	233	6 16
MAY	2139	2191	2094	1924	273	10 16
JUN	2549	2609	2509	2287	351	26 16
JUL	2996	3004	3047	2908	356	27 16
AUG	2940	2966	2887	2863	315	31 16
SEP	2331	2378	2296	2129	270	3 15
OCT	1957	2048	1827	1635	237	5 19
NOV	1534	1630	1453	1134	199	9 17
DEC	1315	1359	1286	1124	213	21 16

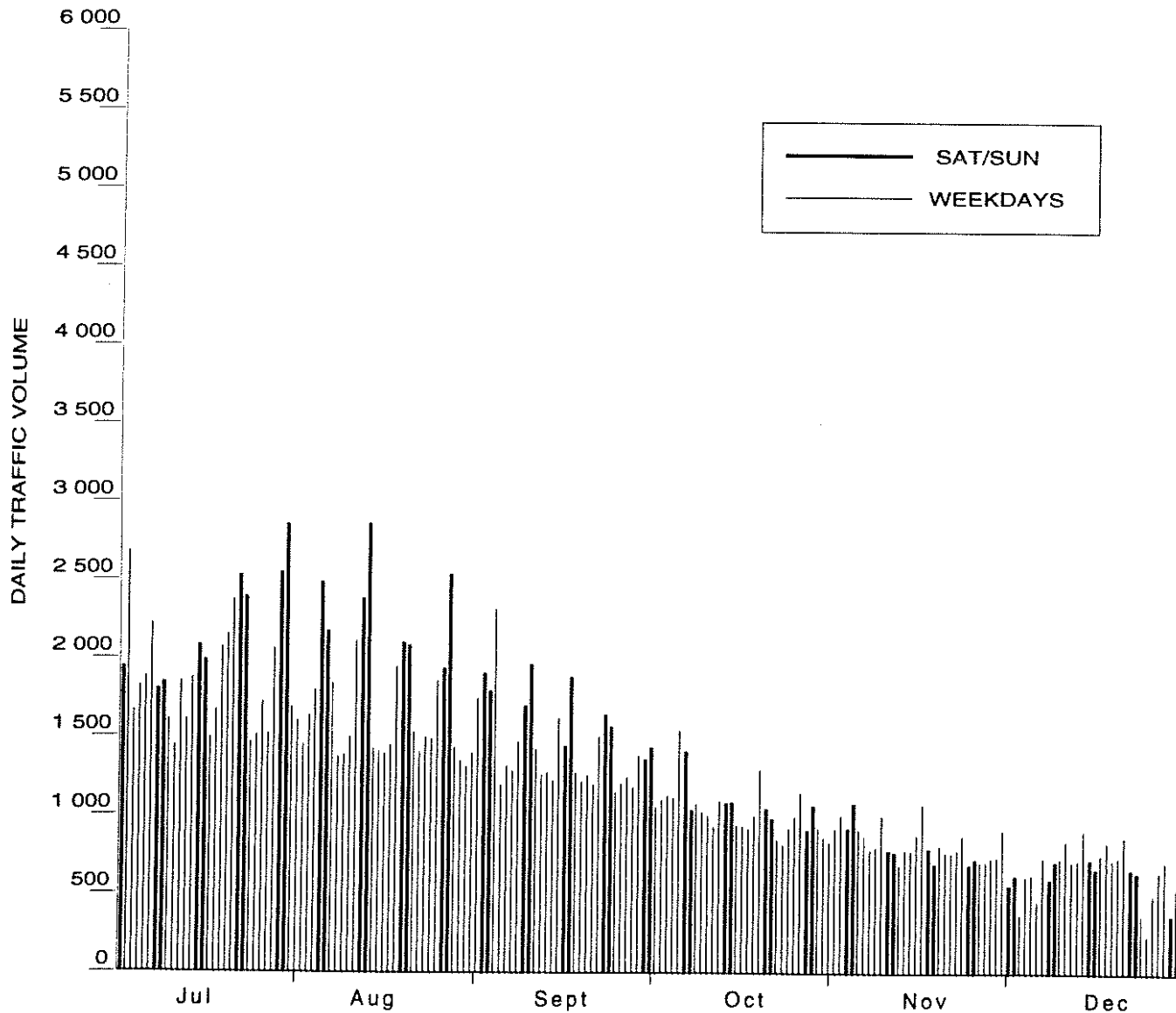


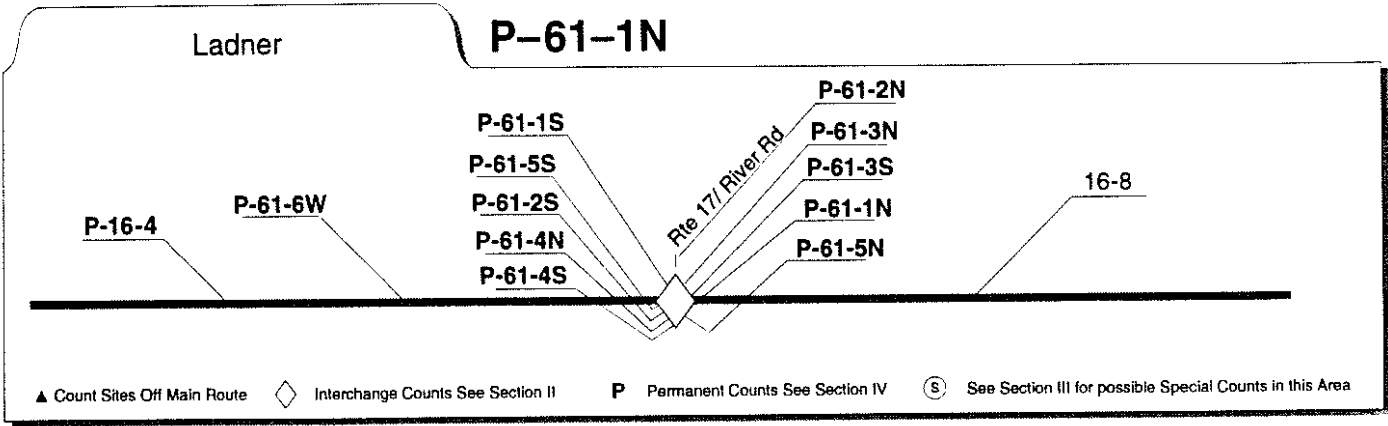


Rte 16 East of Prince Rupert
Eastbound and Westbound

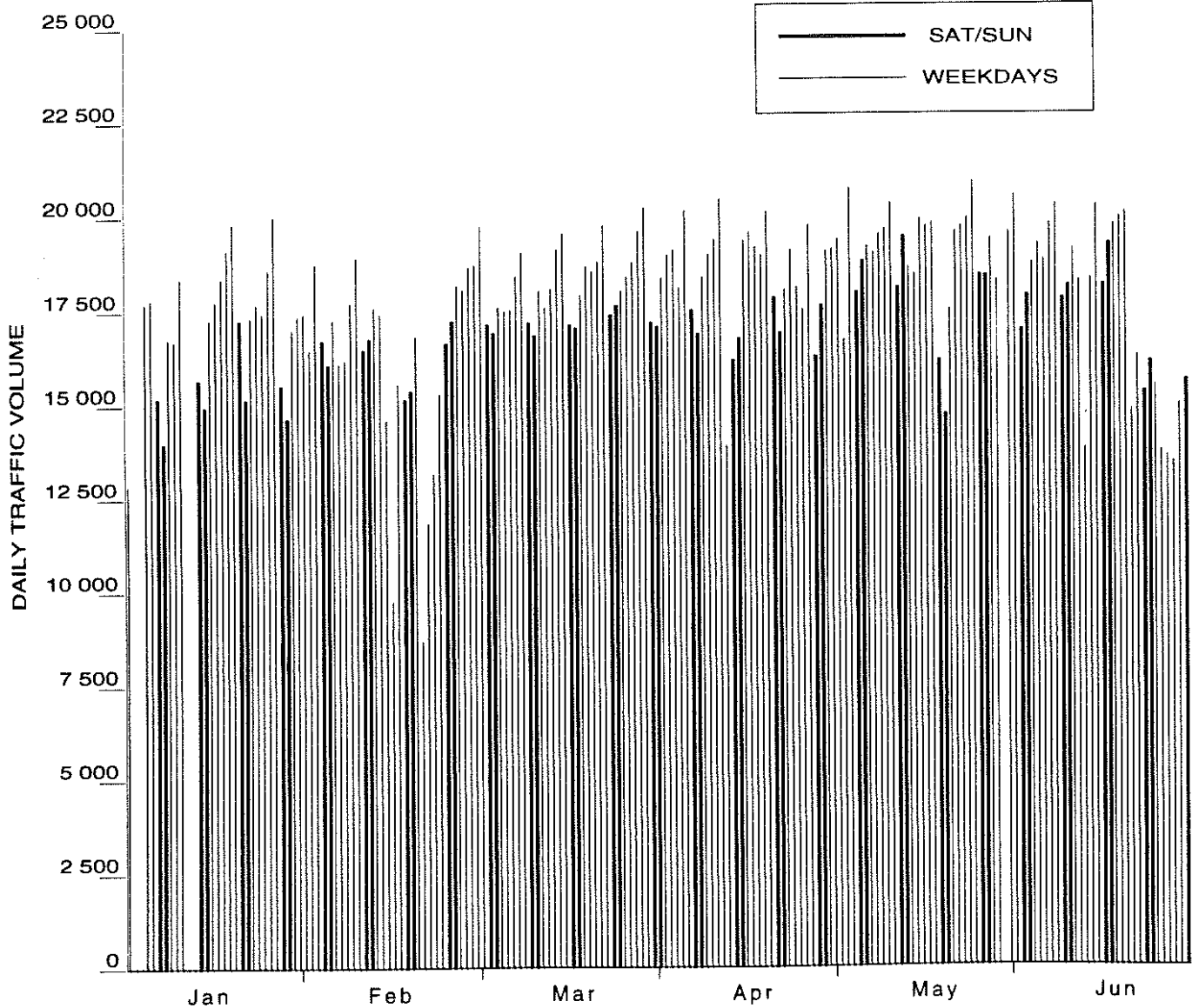


MONTH	MADT	AWDT	ASAT	ASUN	Peak Hour VOLUME	DAY	HOUR
JAN	706	734	559	710	96	14	16
FEB	668	692	561	652	119	25	15
MAR	981	942	1030	1125	155	25	16
APR	1225	1129	1415	1516	226	29	17
MAY	1290	1196	1430	1621	214	20	16
JUN	1524	1423	1666	1884	237	10	18
JUL	1929	1816	2230	2195	279	29	16
AUG	1766	1549	2215	2403	282	12	14
SEP	1437	1348	1602	1720	242	3	18
OCT	1036	1022	1104	1036	171	5	18
NOV	823	832	790	811	117	4	15
DEC	632	644	577	629	109	9	15

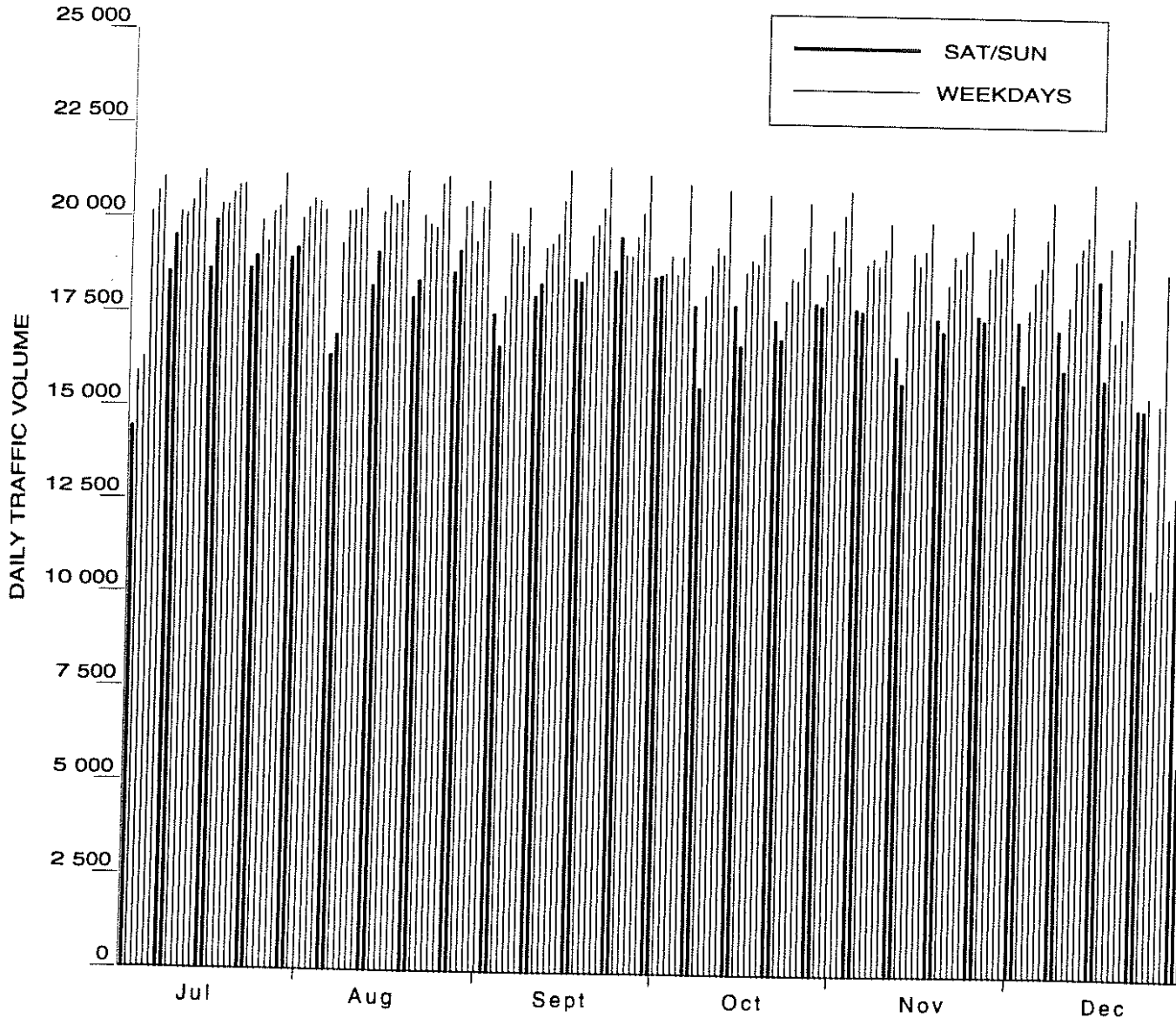


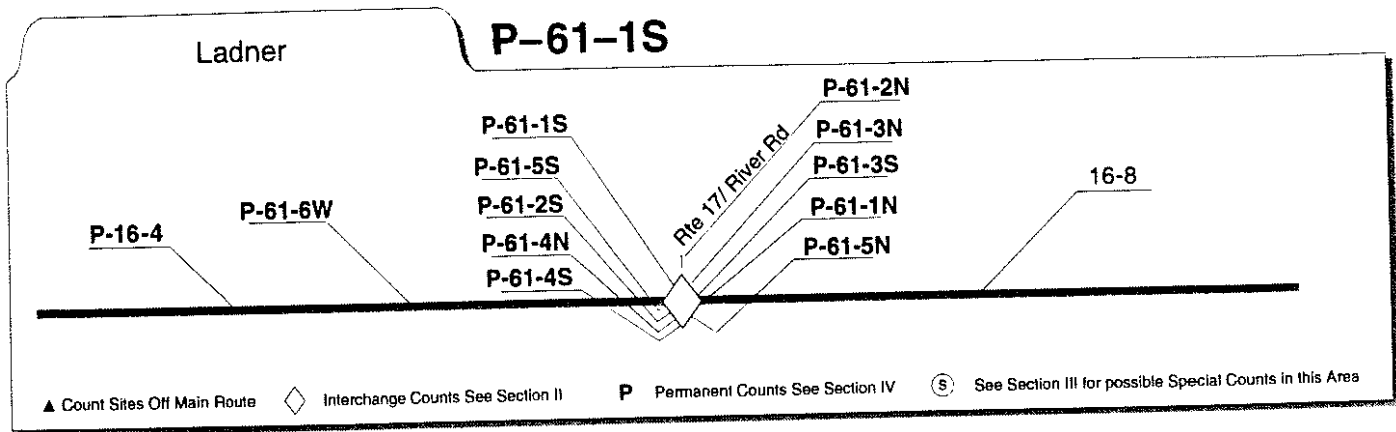


Rte 17 Northbound to Rte 99 Northbound at Ladner Interchange

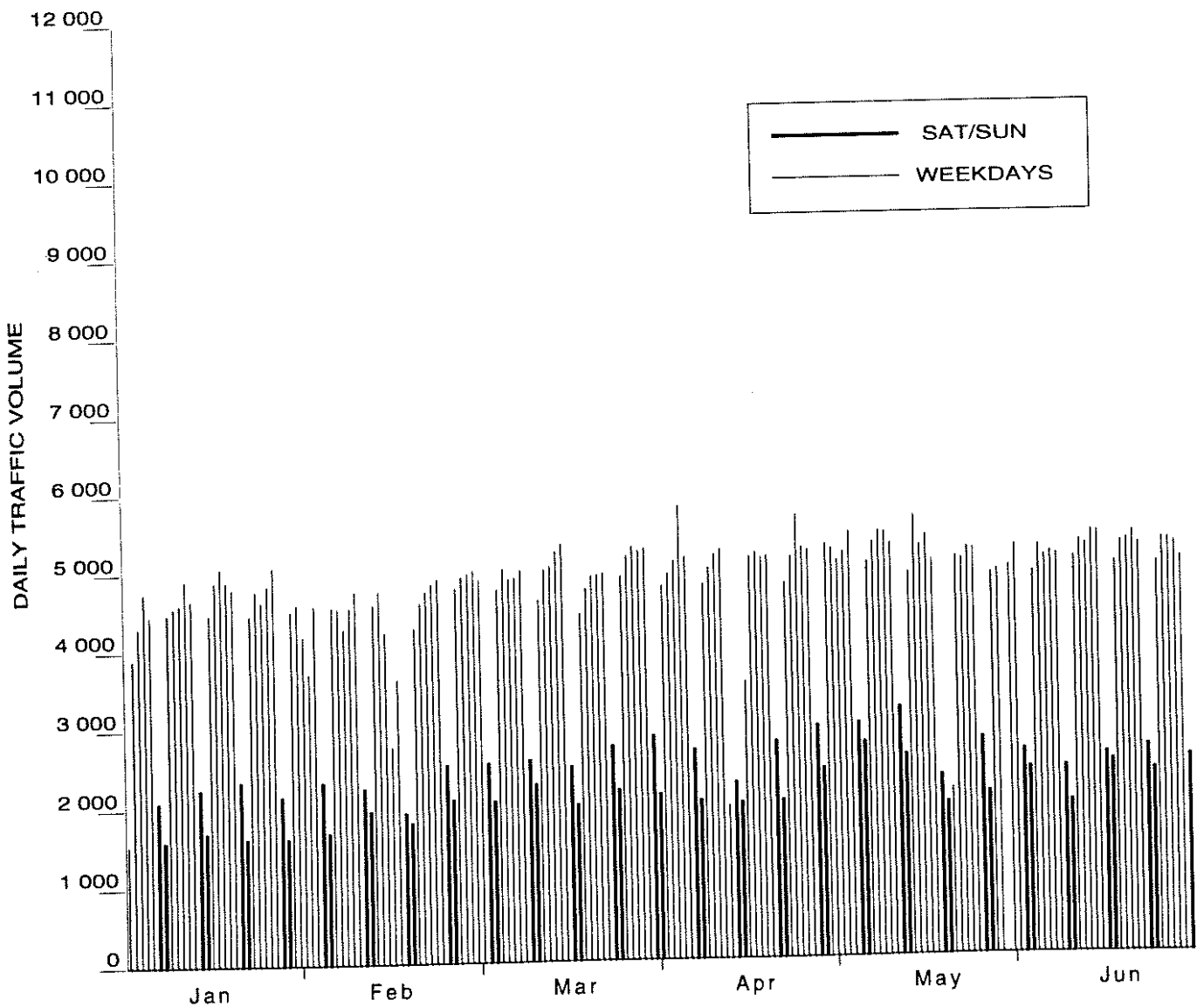


MONTH	MADT	AWDT	ASAT	ASUN	Peak Hour VOLUME	DAY	HOUR
JAN	16966	17648	15876	14649	2564	11	8
FEB	15967	15846	16212	16330	2325	13	8
MAR	18192	18618	17178	17077	2439	29	8
APR	18255	18775	16903	17006	2403	10	8
MAY	18851	19307	17621	17799	2423	16	8
JUN	17485	17573	16728	17804	2416	11	8
JUL	19628	20062	18689	18400	2359	17	8
AUG	19731	20391	17778	18387	2353	27	8
SEP	19400	19851	18237	18310	2537	20	8
OCT	18700	19273	17748	16787	2534	31	8
NOV	18803	19440	17367	17055	2573	5	8
DEC	17030	17828	16295	13778	2415	11	8

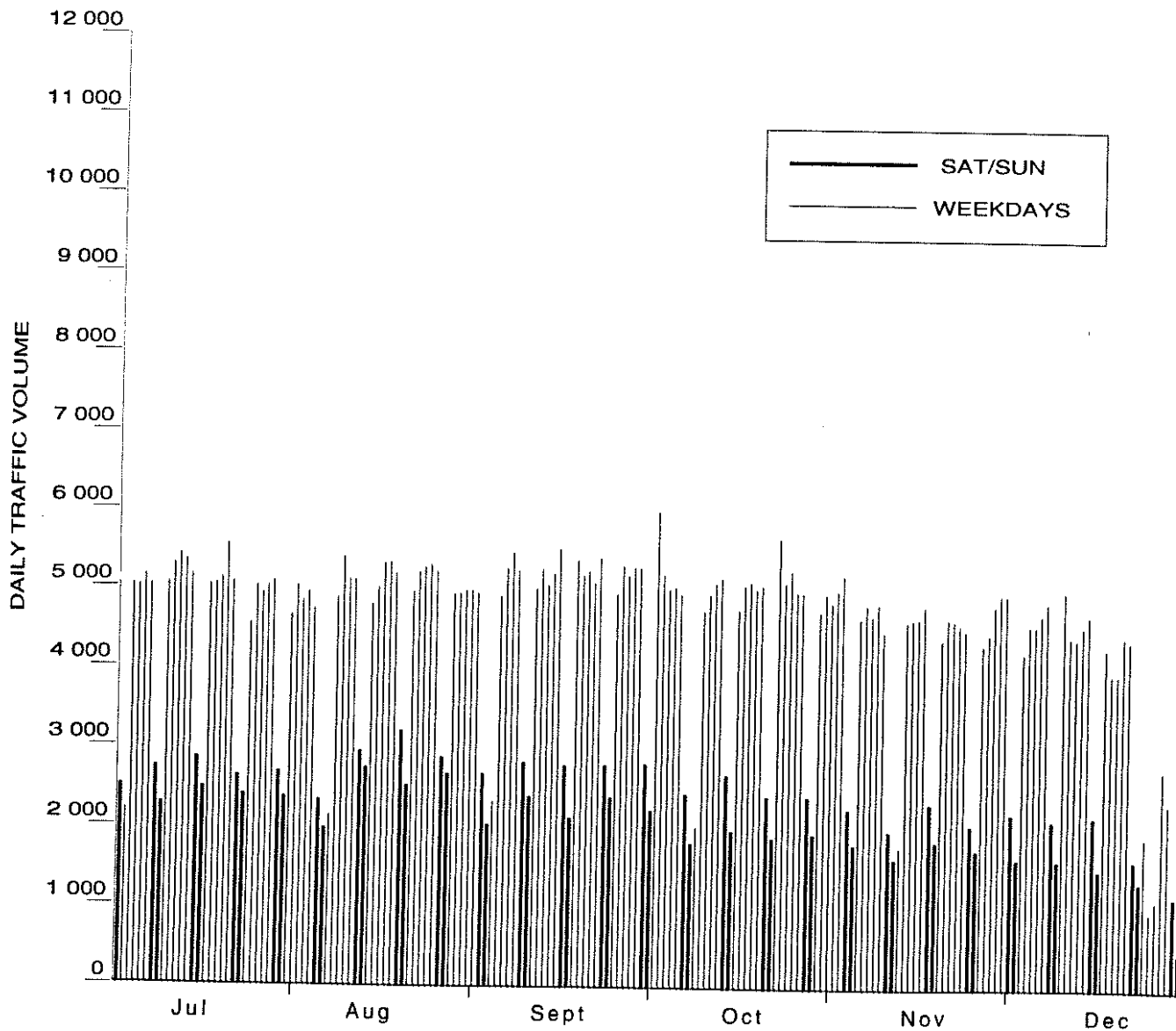


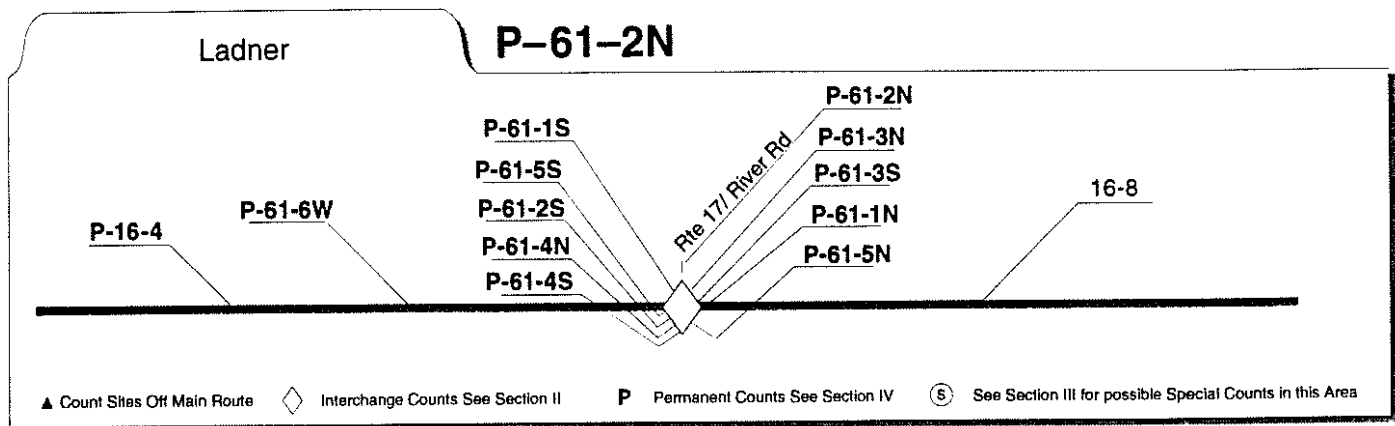


River Rd Southbound to Rte 99 Northbound at Ladner Interchange

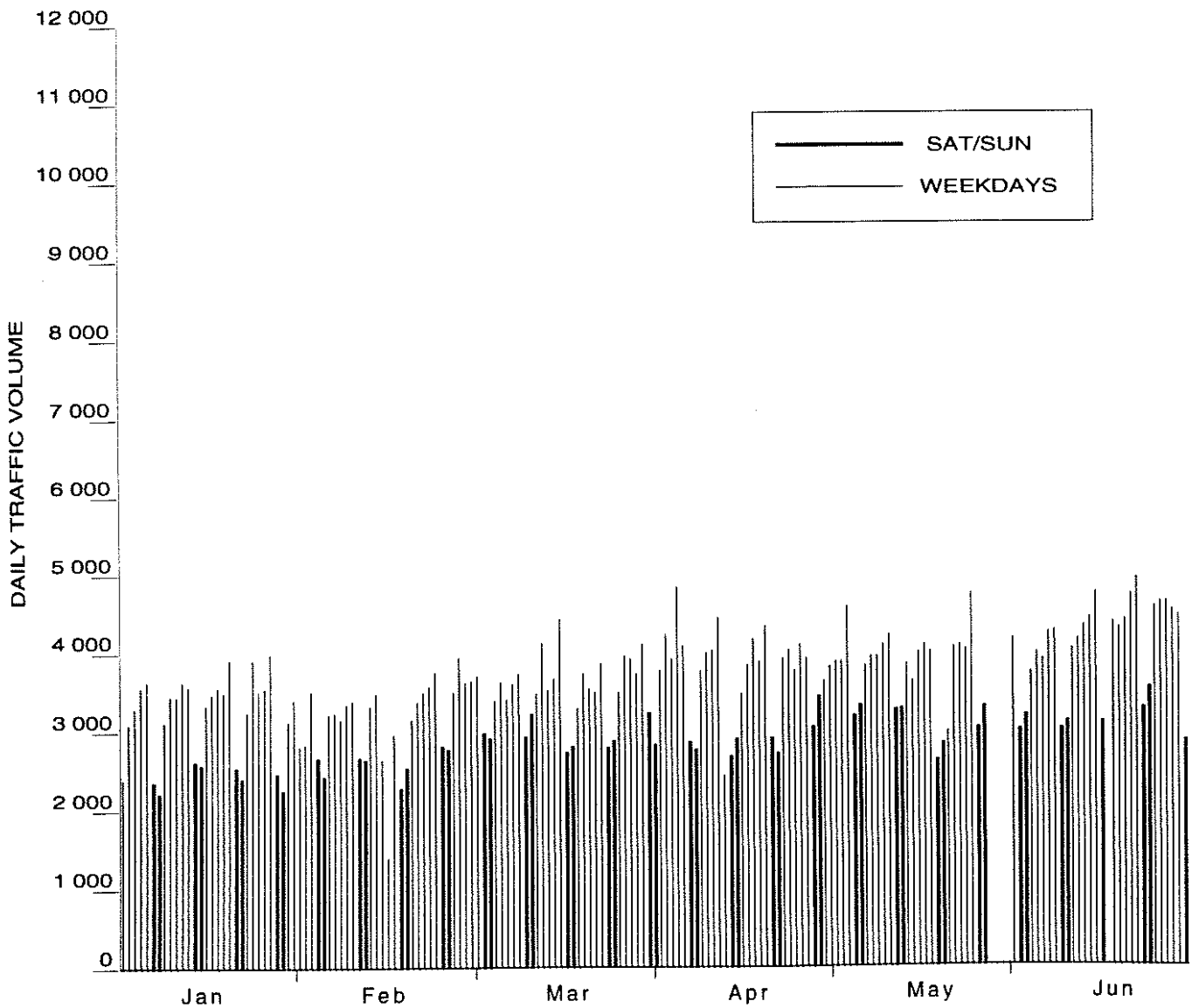


MONTH	MADT	AWDT	ASAT	ASUN	Peak Hour	
					VOLUME	DAY HOUR
JAN	3741	4478	2187	1613	626	17 8
FEB	3745	4425	2232	1859	675	28 8
MAR	4217	4958	2619	2107	673	6 8
APR	4169	4890	2638	2092	701	25 8
MAY	4311	5018	2778	2312	752	15 8
JUN	4378	5171	2524	2269	515	6 8
JUL	4259	4942	2712	2391	602	19 8
AUG	4275	4929	2822	2461	564	8 8
SEP	4336	5075	2759	2220	750	19 8
OCT	4152	4940	2469	1892	905	1 8
NOV	3818	4567	2142	1750	599	28 8
DEC	3101	3709	1852	1307	667	10 8

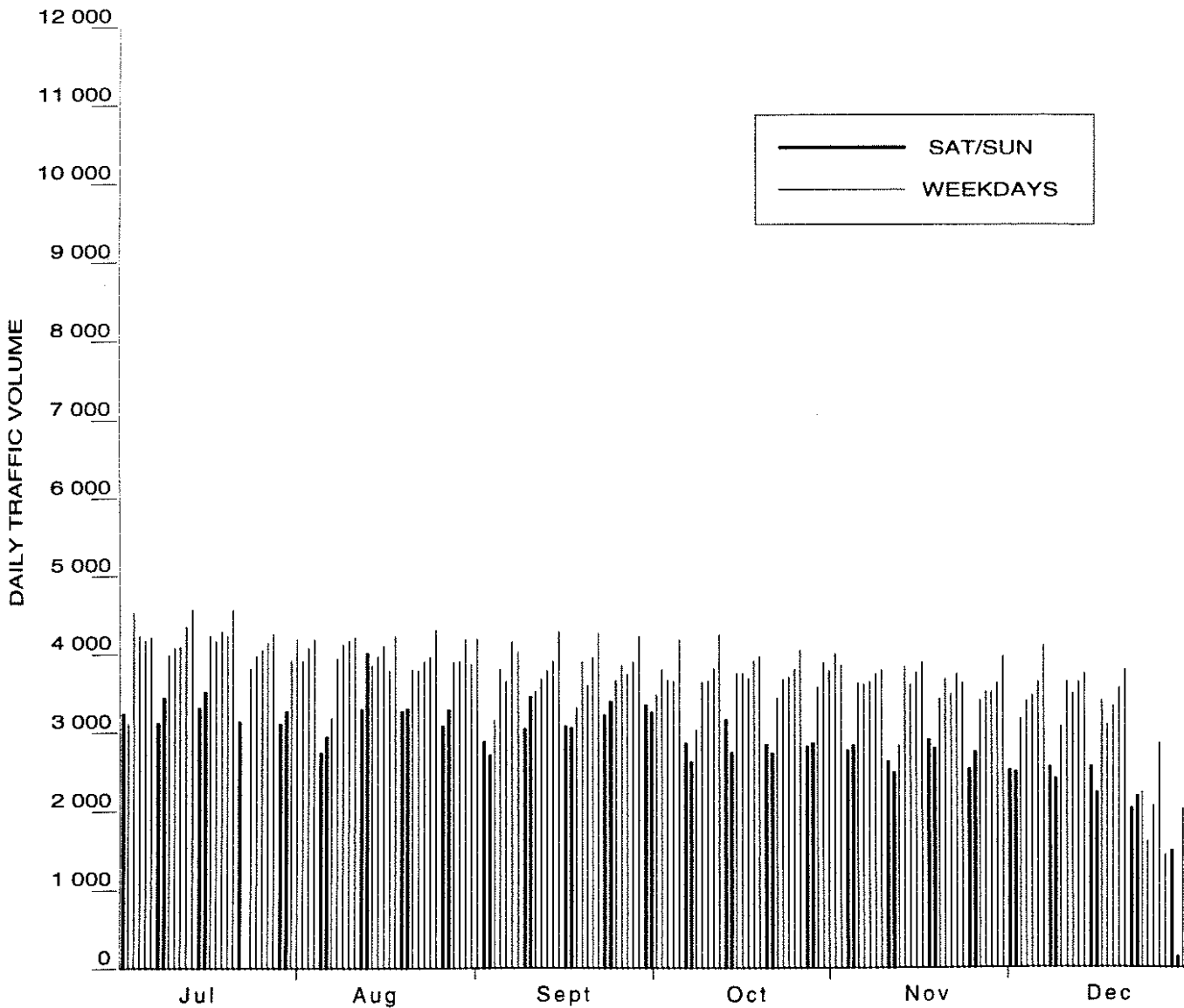


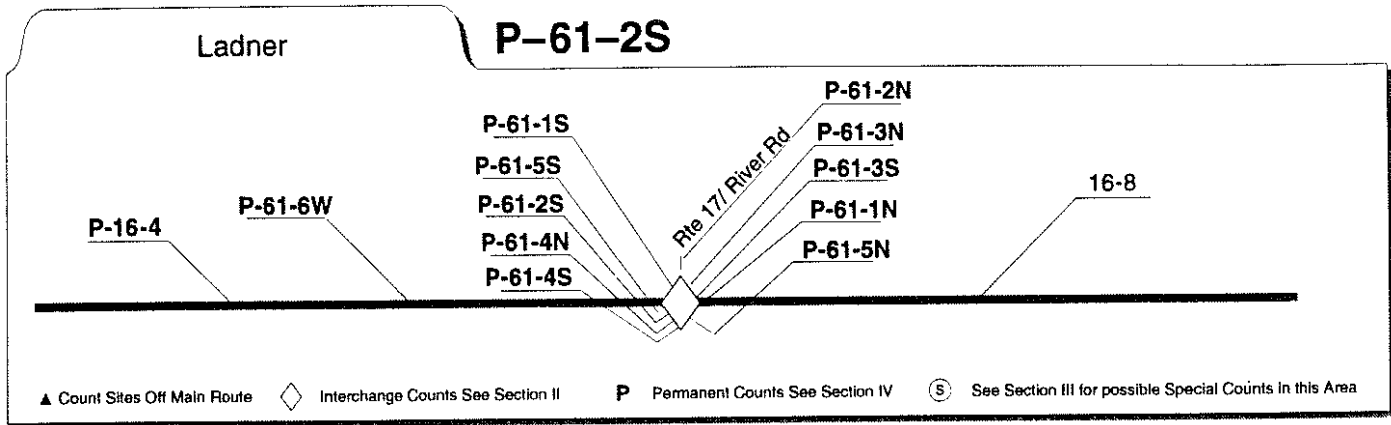


River Rd Northbound, South of P-61-3N at Ladner Interchange

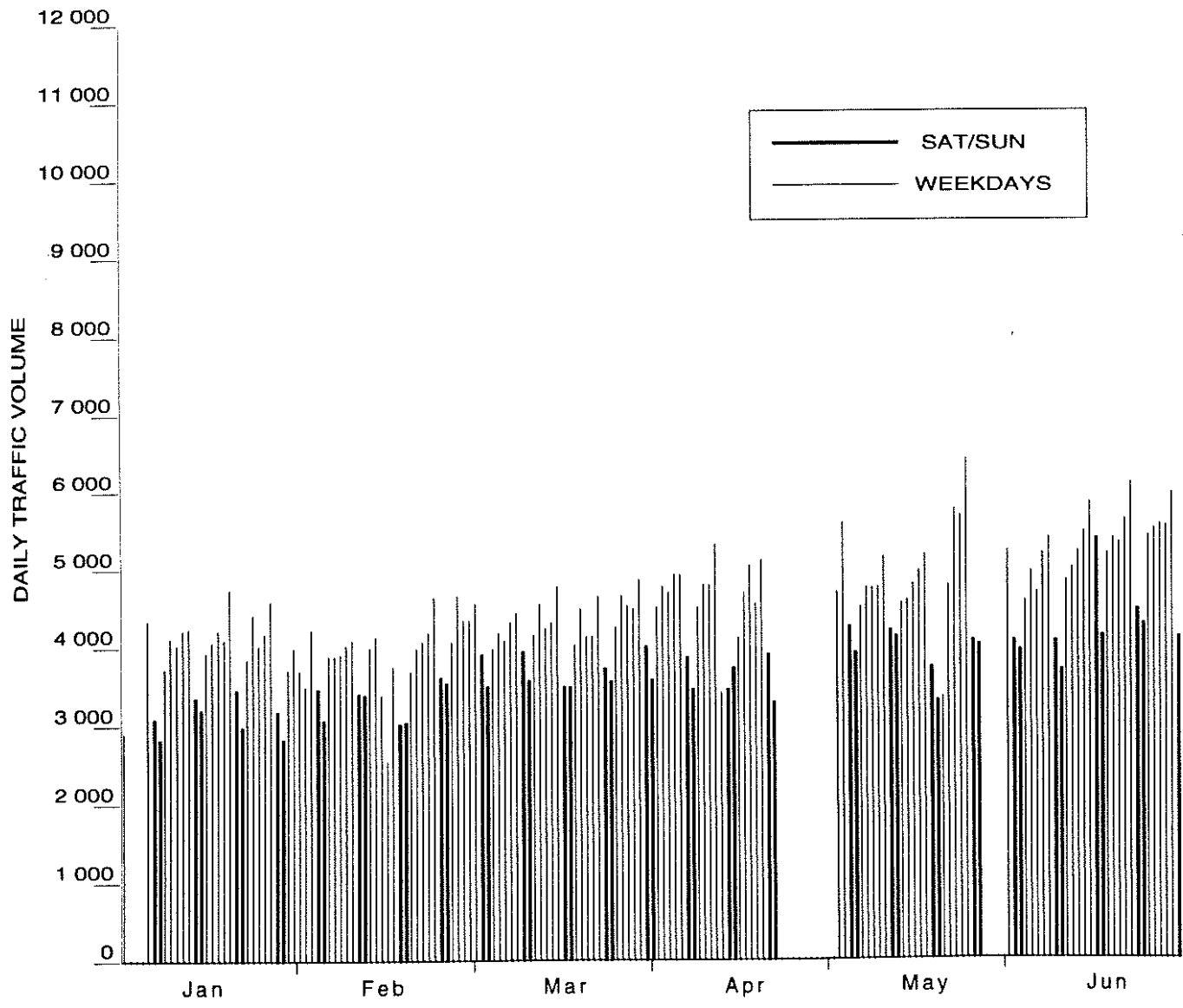


MONTH	MADT	AWDT	ASAT	ASUN	Peak Hour	DAY	HOUR
					VOLUME		
JAN	3123	3407	2479	2344	384	23	9
FEB	3051	3239	2587	2576	394	27	9
MAR	3479	3699	2918	2940	463	16	12
APR	3625	3923	2854	2908	589	5	10
MAY	3722	3976	3010	3167	431	22	9
JUN	4020	4364	3048	3271	412	21	9
JUL	3885	4139	3154	3349	460	20	17
AUG	3761	3976	3079	3367	420	29	11
SEP	3621	3818	3099	3159	441	9	20
OCT	3472	3737	2900	2720	404	30	8
NOV	3368	3638	2688	2697	381	5	8
DEC	2790	3085	2220	1882	367	6	9

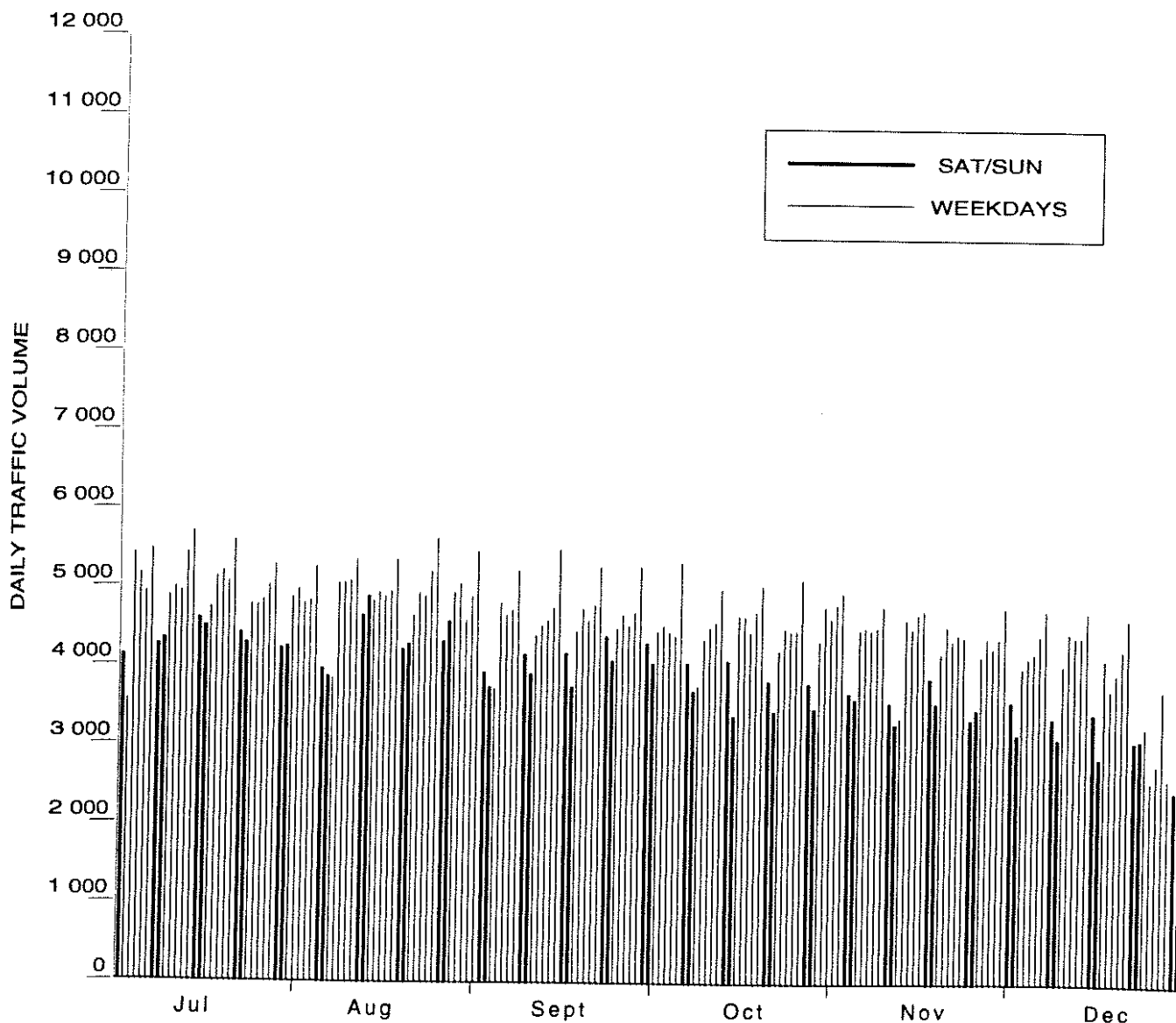


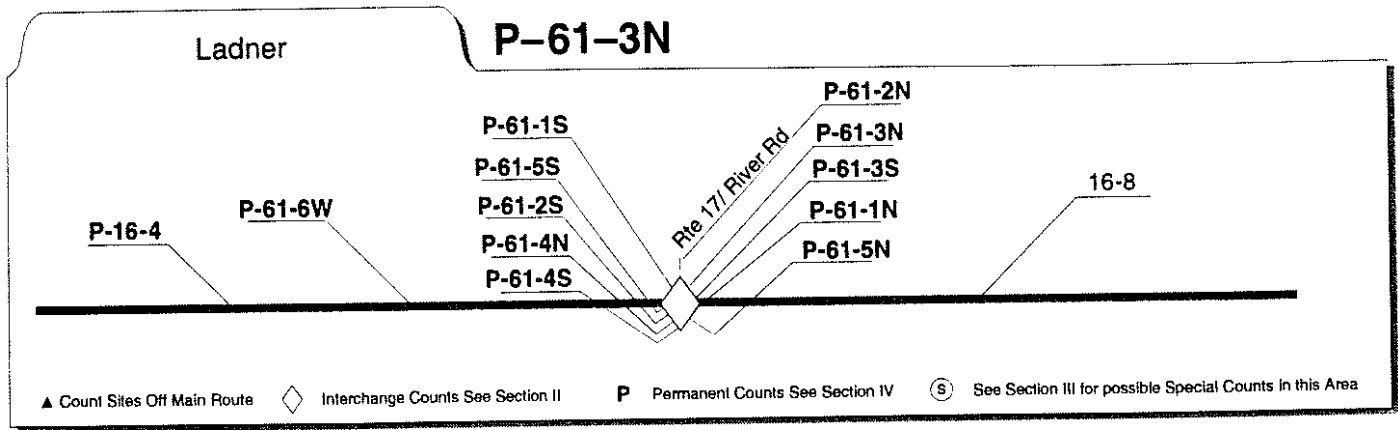


**Rte 17 Southbound, South of P-61-5S
at Ladner Interchange**

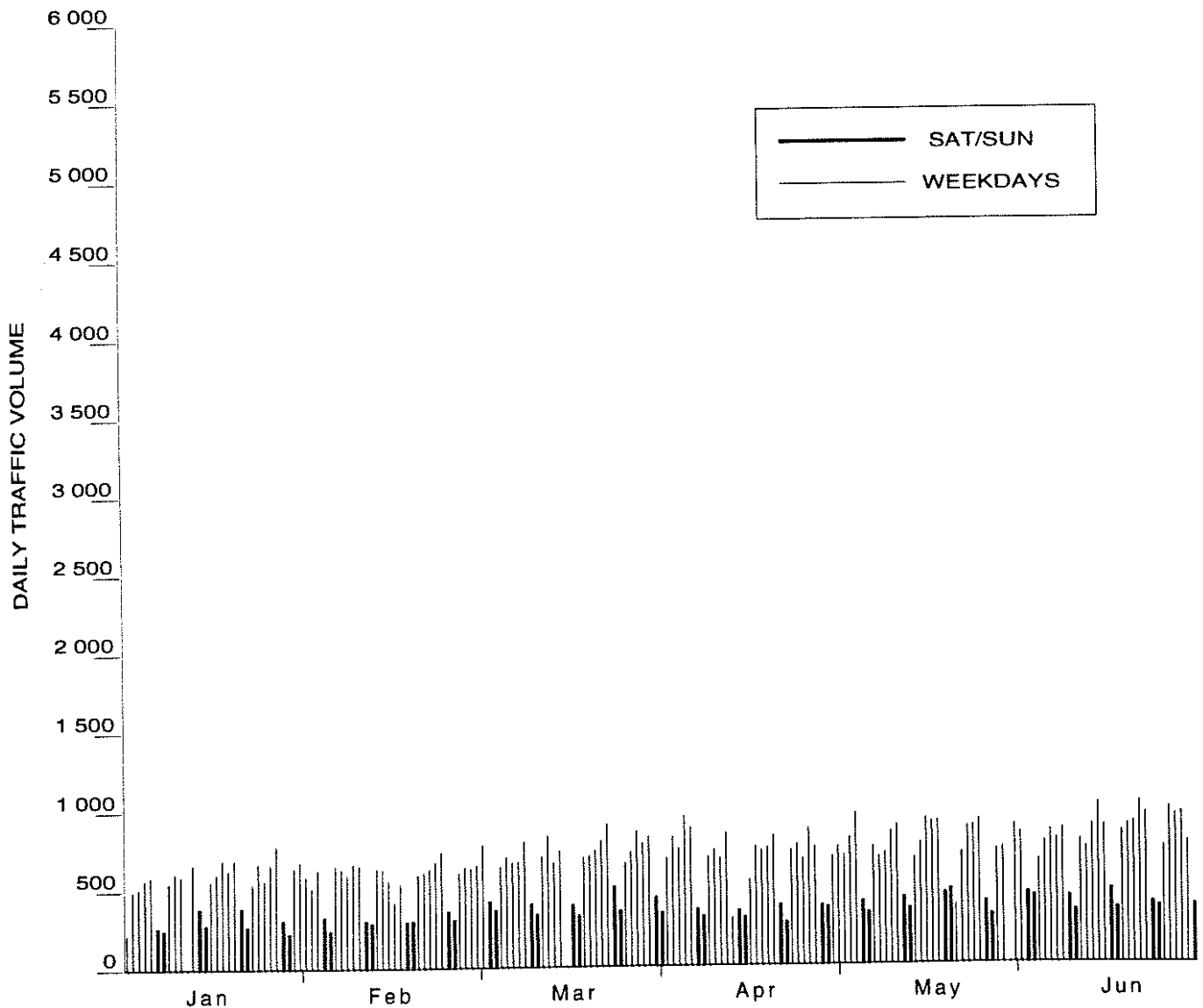


MONTH	MADT	AWDT	ASAT	ASUN	Peak Hour	
					VOLUME	DAY HOUR
JAN	3775	4046	3252	2944	505	26 17
FEB	3759	3942	3358	3242	528	23 17
MAR	4165	4369	3799	3514	519	16 17
APR	4365	4669	3718	3493	535	12 17
MAY	4655	4945	4042	3820	583	11 17
JUN	5006	5329	4402	3998	588	29 17
JUL	4826	5029	4356	4284	554	13 17
AUG	4784	4969	4266	4379	606	24 18
SEP	4522	4717	4179	3892	544	21 17
OCT	4333	4582	3934	3489	563	26 17
NOV	4207	4473	3607	3476	550	2 17
DEC	3628	3907	3181	2679	515	7 17

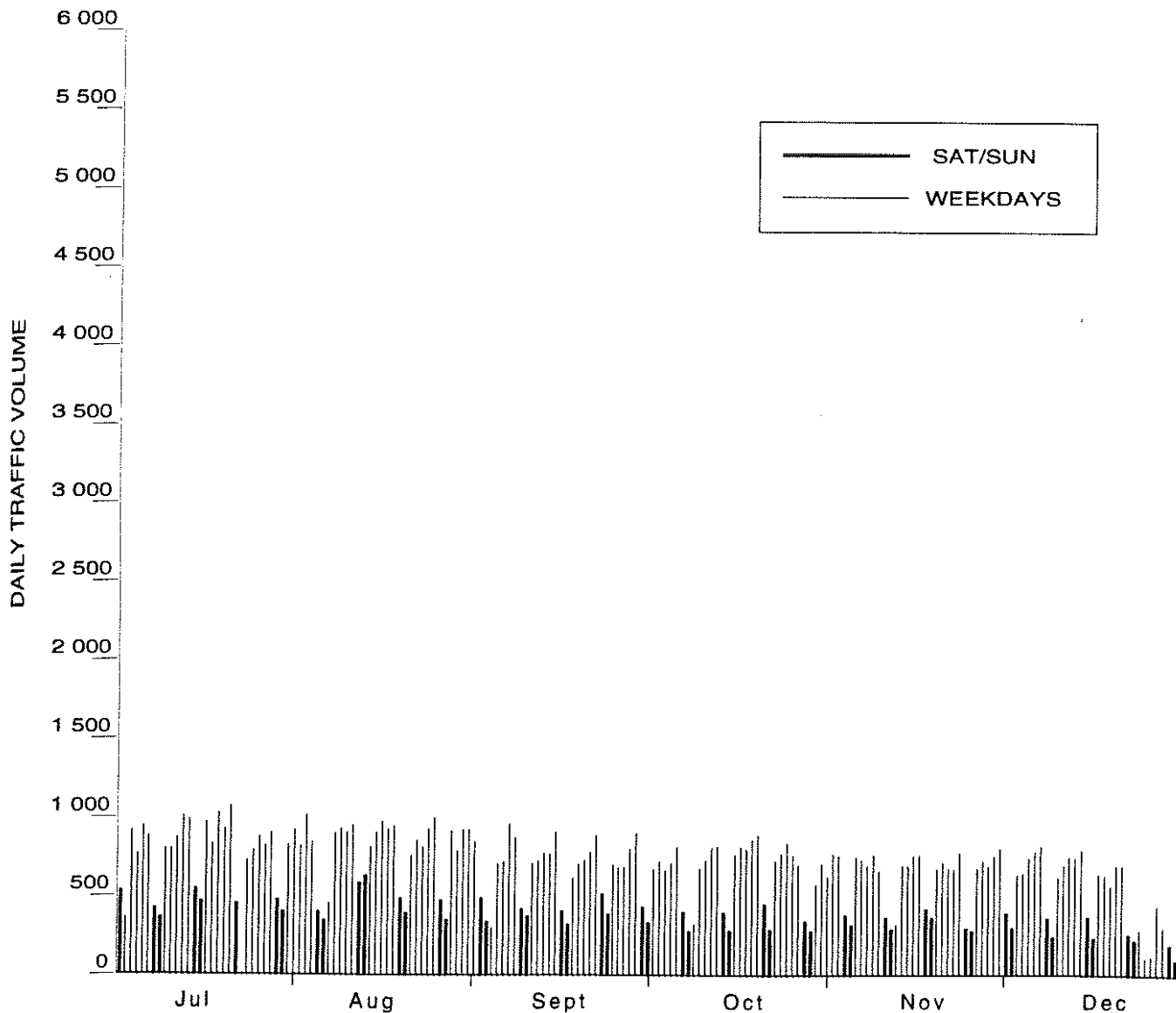


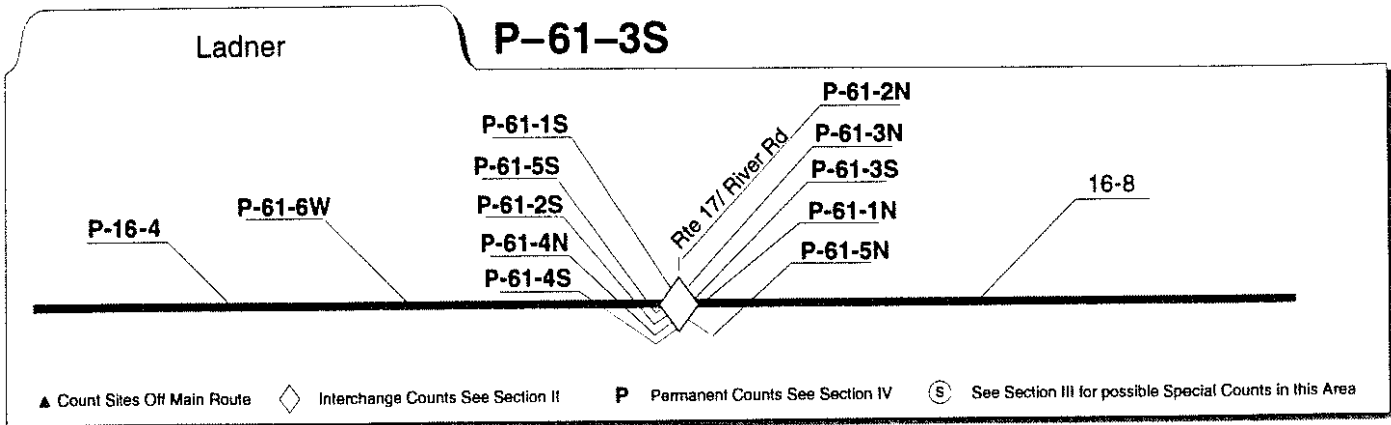


Rte 99 Northbound to River Rd Northbound at Ladner Interchange

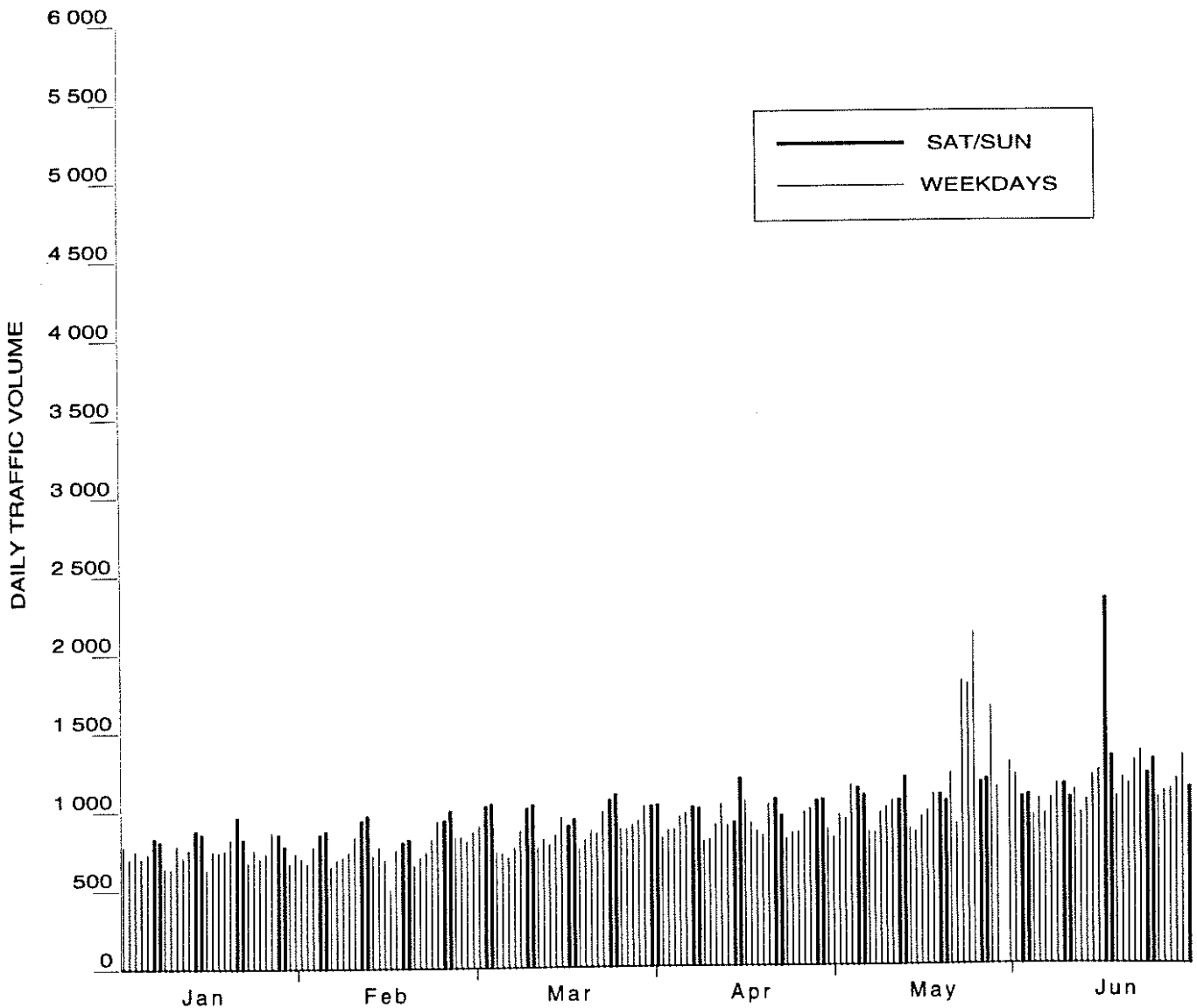


MONTH	MADT	AWDT	ASAT	ASUN	Peak Hour		
					VOLUME	DAY	HOUR
JAN	506	593	330	250	124	23	8
FEB	520	609	317	278	119	19	8
MAR	637	739	427	340	137	12	8
APR	622	735	364	317	144	24	8
MAY	675	790	414	362	137	24	8
JUN	726	861	415	363	159	19	8
JUL	746	865	466	434	147	11	8
AUG	753	874	479	425	149	14	8
SEP	647	747	446	345	145	24	8
OCT	618	731	392	279	154	17	8
NOV	603	710	362	309	155	27	8
DEC	487	577	311	216	144	6	8

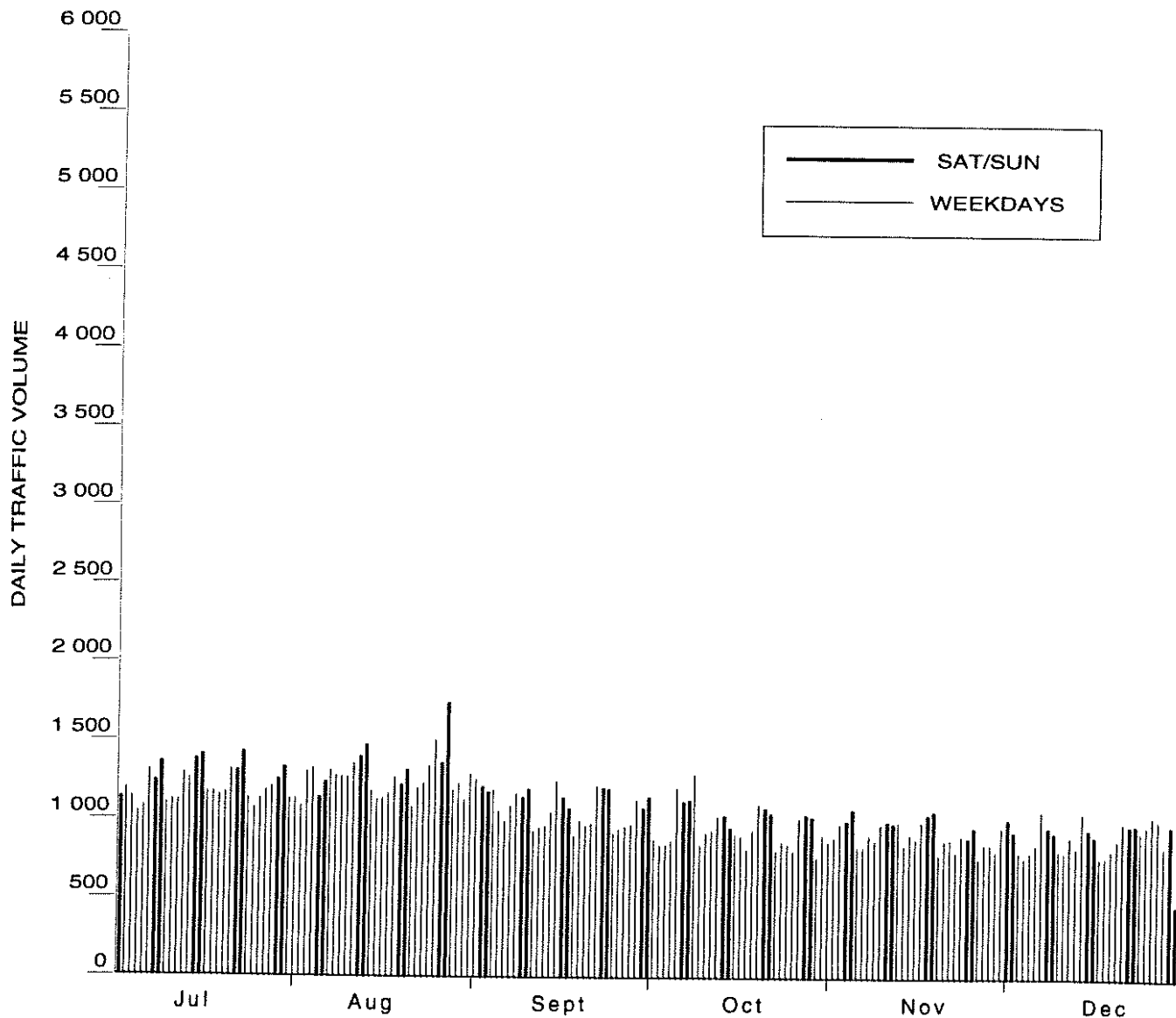


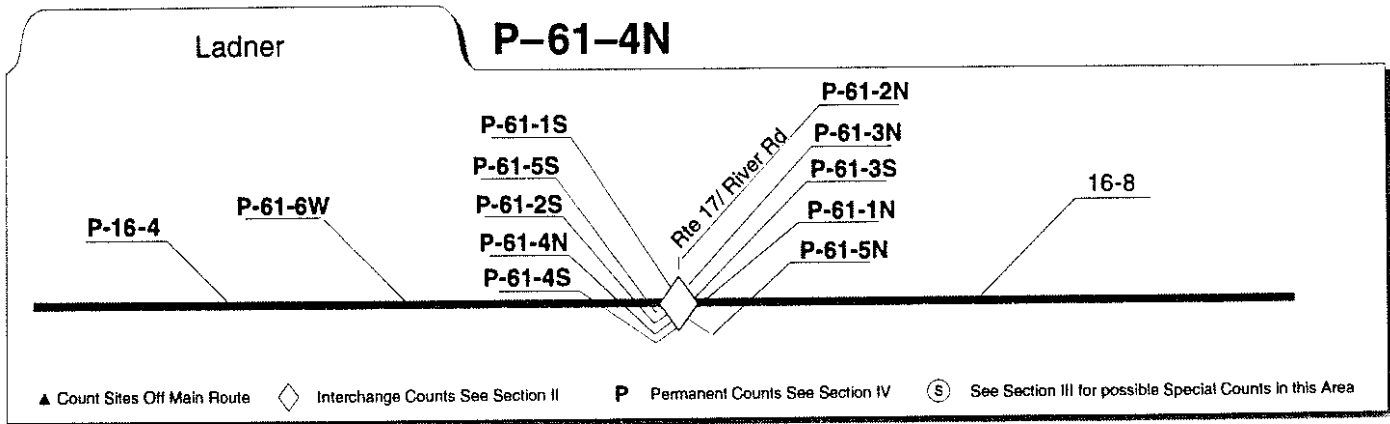


Rte 99 Northbound to Rte 17 Southbound at Ladner Interchange

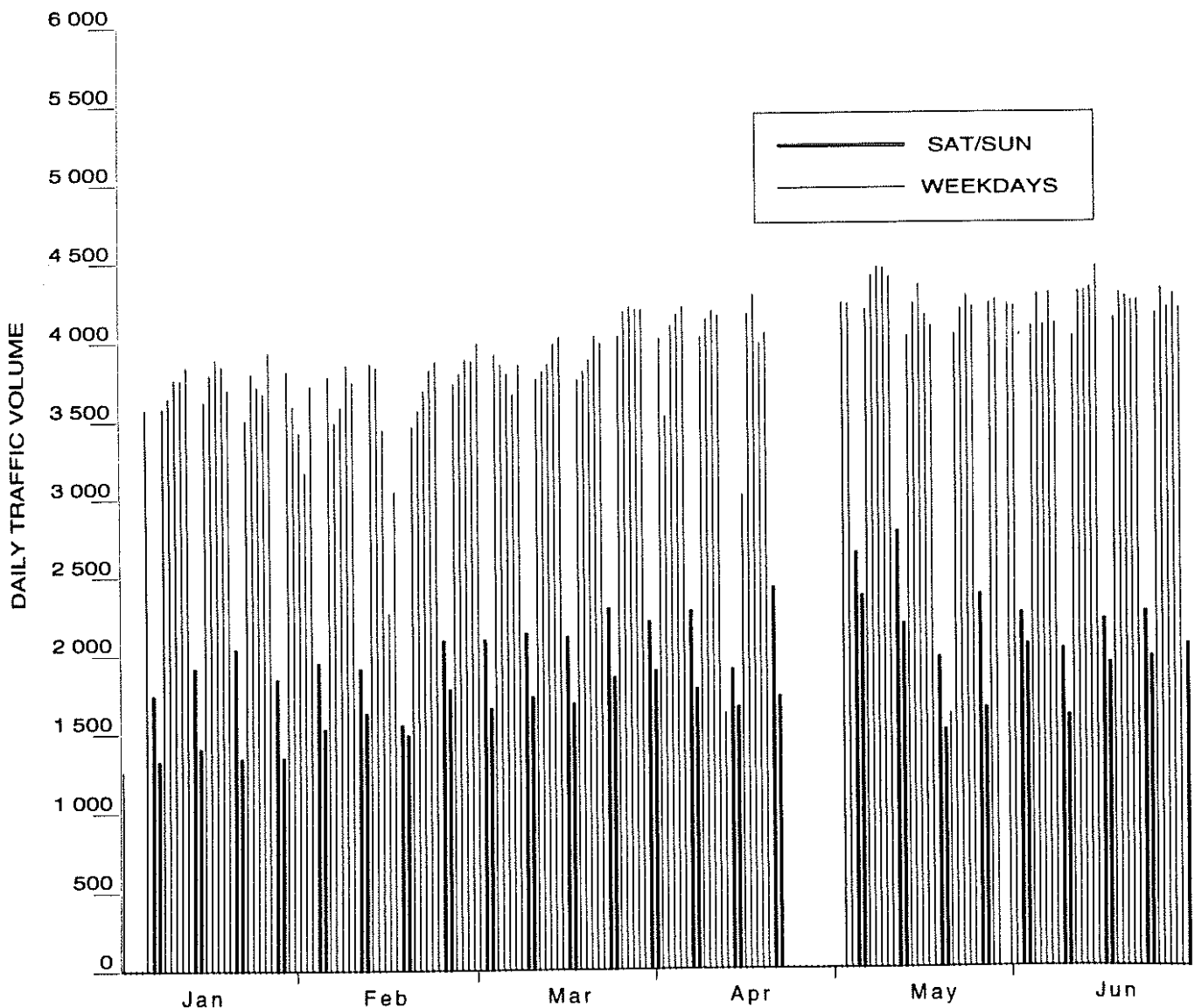


MONTH	MADT	AWDT	ASAT	ASUN	Peak Hour VOLUME	DAY	HOUR
JAN	759	726	873	809	94	26	17
FEB	782	739	874	906	102	25	18
MAR	890	843	997	1021	117	25	18
APR	935	901	1001	1040	106	29	18
MAY	1132	1142	1098	1117	206	25	16
JUN	1174	1132	1371	1187	216	16	16
JUL	1203	1163	1285	1323	176	12	11
AUG	1268	1235	1268	1430	306	26	17
SEP	1061	1027	1145	1148	112	16	17
OCT	957	922	1057	1030	150	8	18
NOV	914	883	974	1011	124	4	17
DEC	888	882	967	836	125	14	16

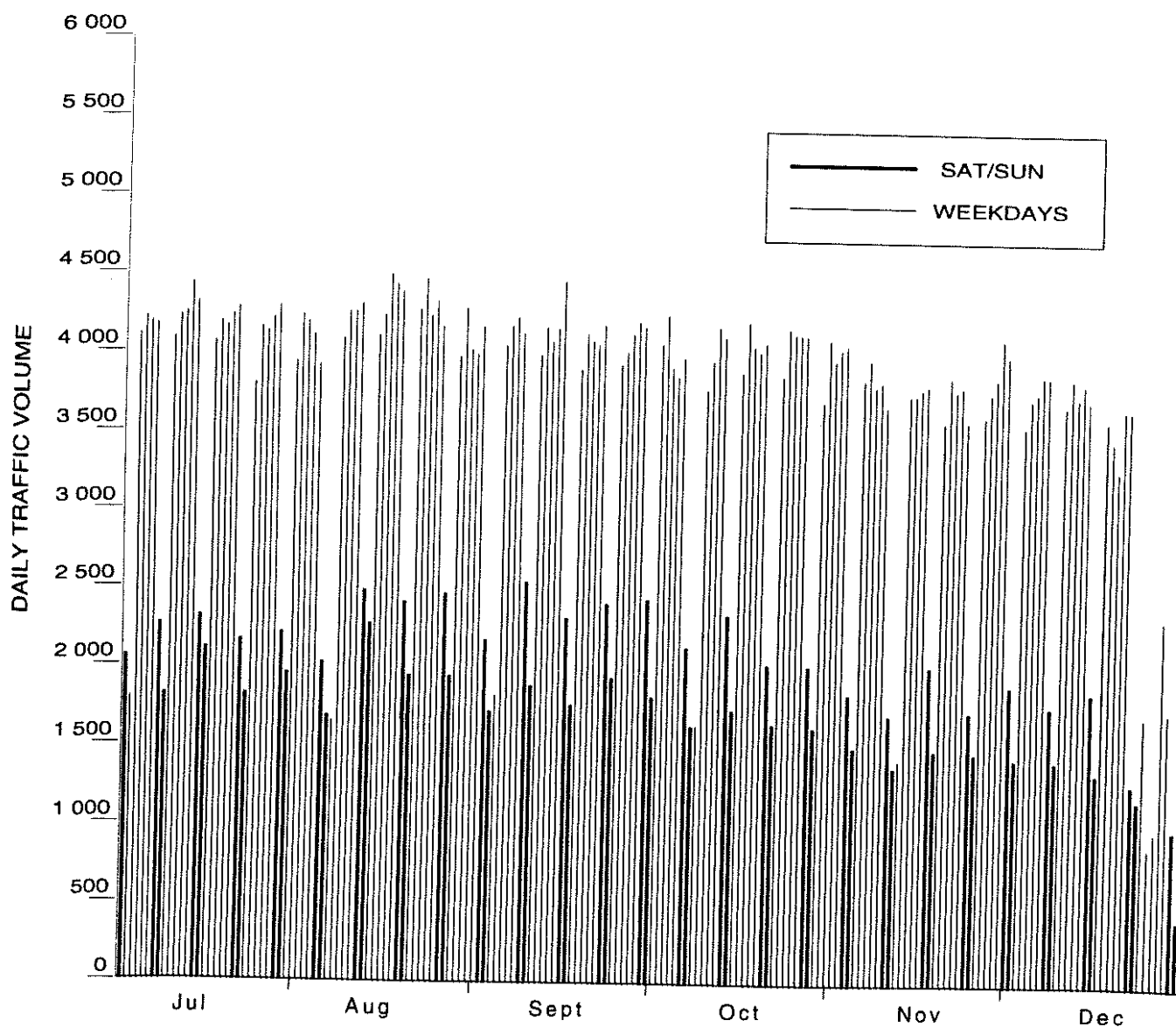


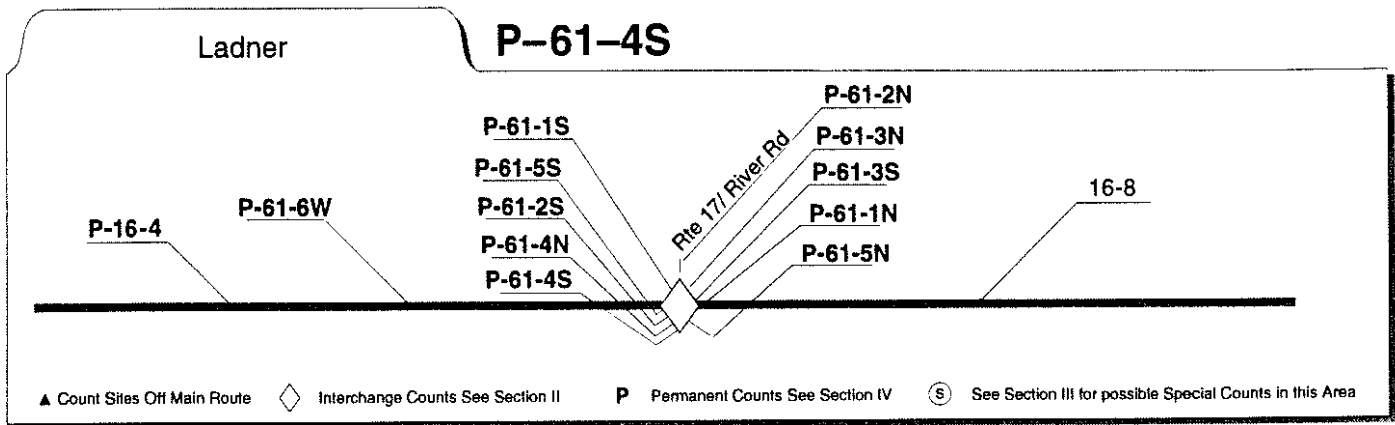


Rte 99 Southbound to River Rd Northbound at Ladner Interchange

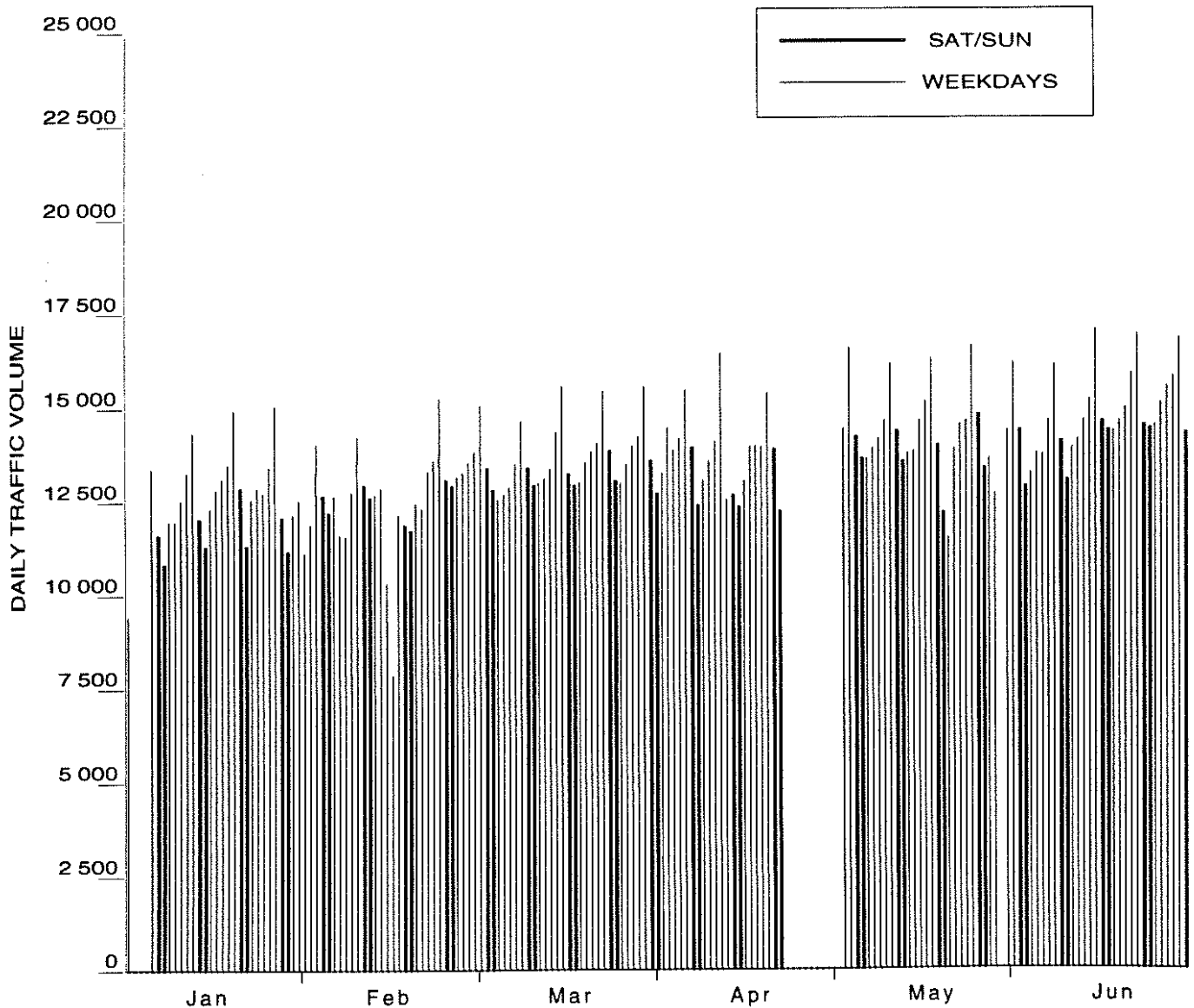


MONTH	MADT	AWDT	ASAT	ASUN	Peak Hour	DAY	HOUR
					VOLUME		
JAN	3022	3586	1877	1348	412	23	8
FEB	3050	3577	1867	1598	417	22	8
MAR	3366	3936	2161	1724	451	26	8
APR	3304	3837	2189	1755	477	18	8
MAY	3552	4104	2427	1916	474	7	8
JUN	3590	4221	2148	1878	469	7	8
JUL	3497	4063	2225	1941	449	13	8
AUG	3538	4098	2331	1948	478	21	8
SEP	3455	4001	2364	1813	464	11	8
OCT	3340	3922	2120	1653	451	10	8
NOV	3124	3719	1819	1454	420	5	8
DEC	2587	3077	1559	1162	422	3	8

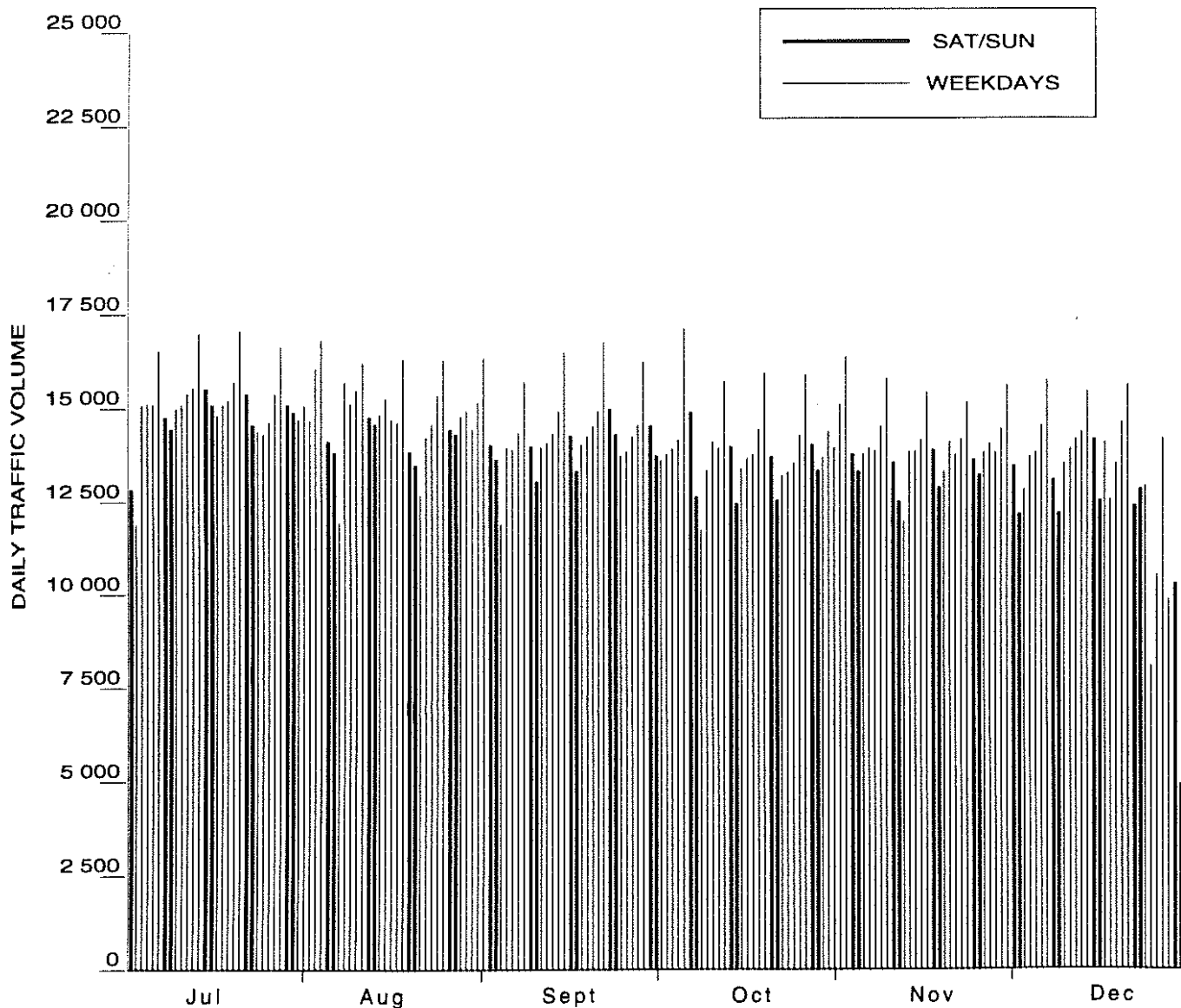


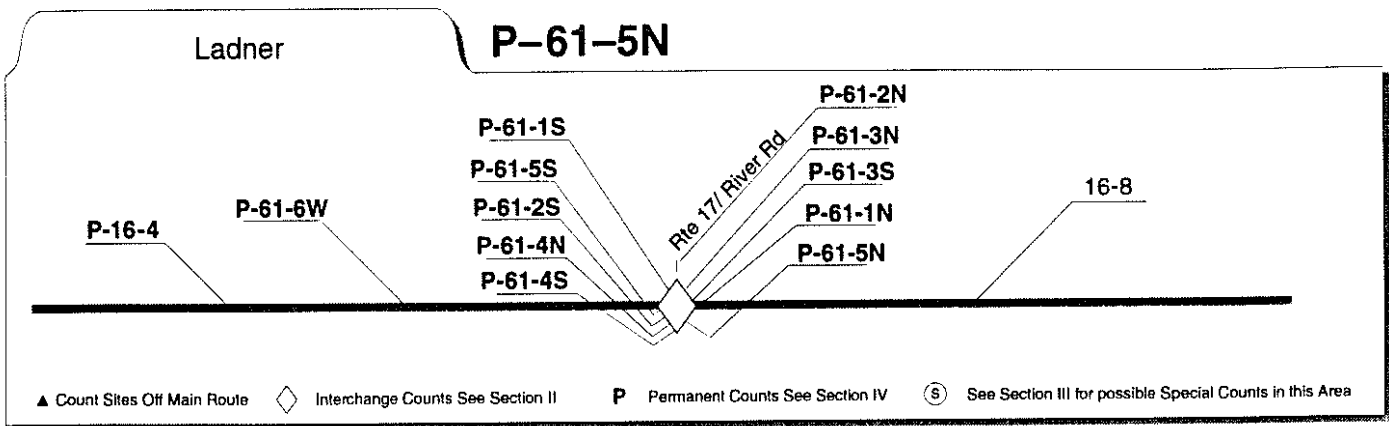


Rte 99 Southbound to Rte 17 Southbound at Ladner Interchange

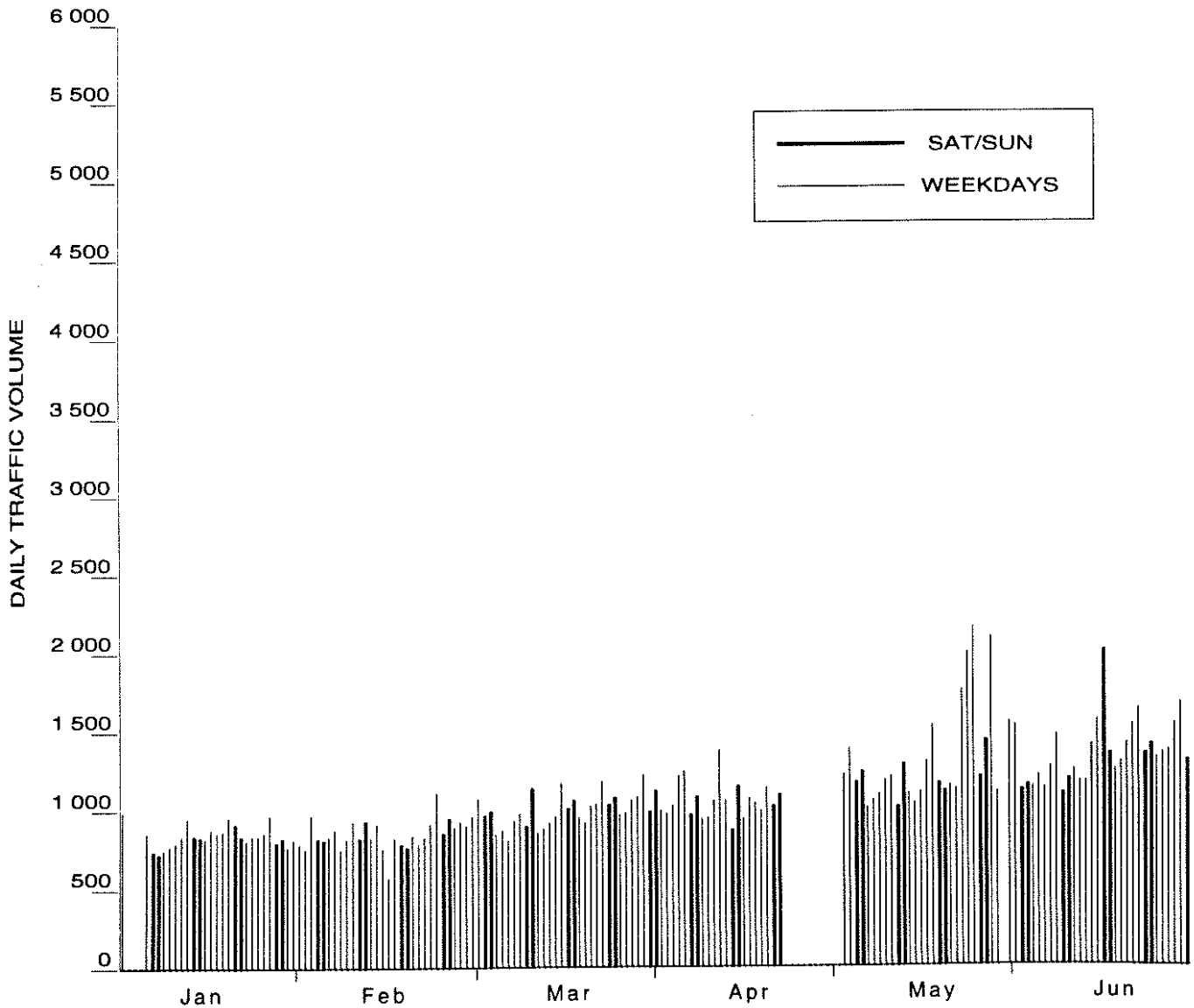


MONTH	MADT	AWDT	ASAT	ASUN	Peak Hour	DAY	HOUR
					VOLUME		
JAN	12455	12792	12109	11118	1598	19	19
FEB	12529	12558	12594	12322	1511	5	18
MAR	13655	13842	13468	12907	1594	30	18
APR	13749	14078	13465	12385	1641	12	18
MAY	14246	14452	14310	13155	1724	25	18
JUN	14797	15110	14369	13662	1707	22	18
JUL	15063	15198	15140	14313	1605	13	18
AUG	14765	15030	14227	13979	1569	28	18
SEP	14338	14503	14299	13549	1644	21	17
OCT	13892	14095	14090	12679	1688	31	18
NOV	13994	14279	13645	12916	1790	30	18
DEC	12790	13204	12628	10879	1627	14	17

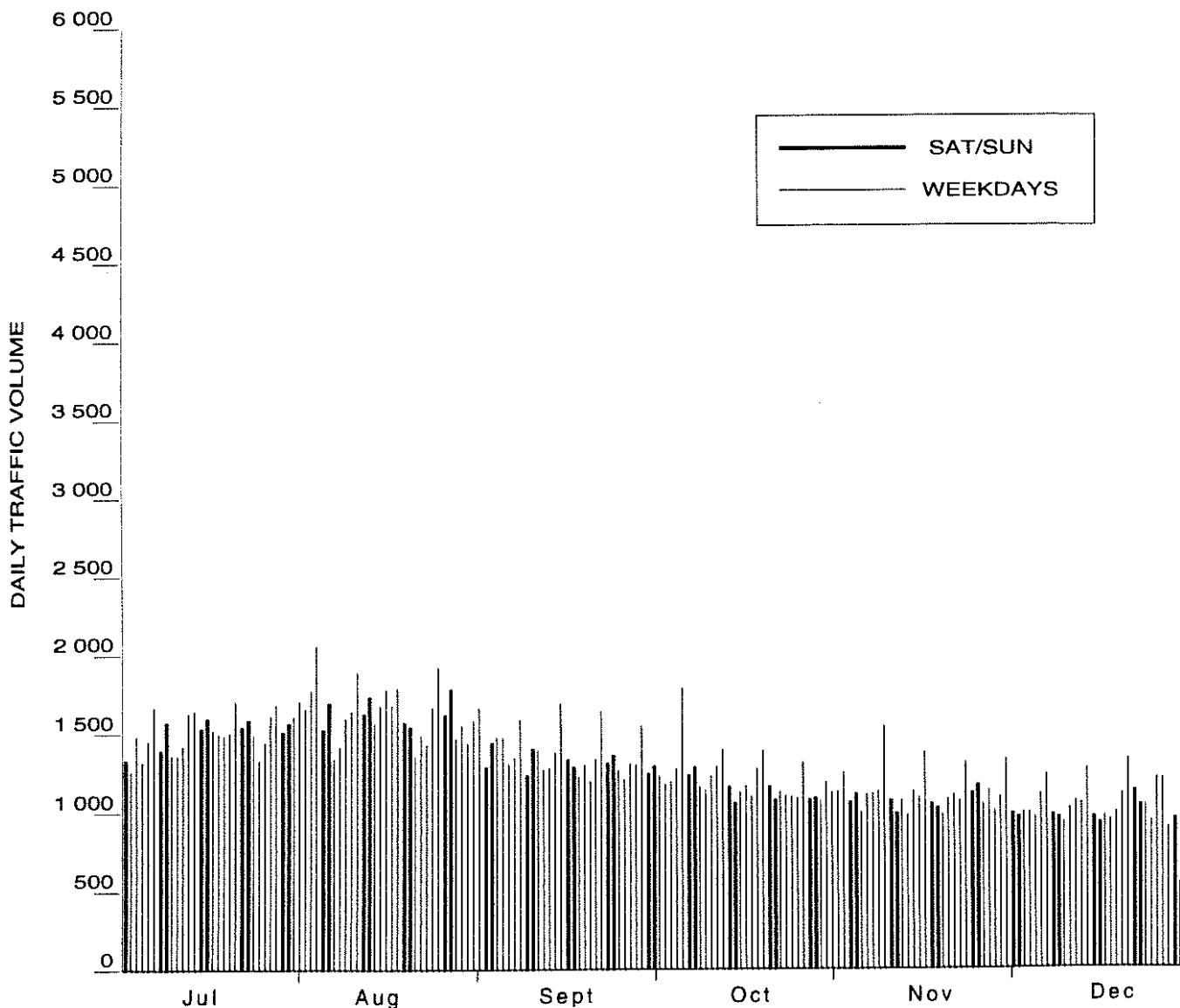


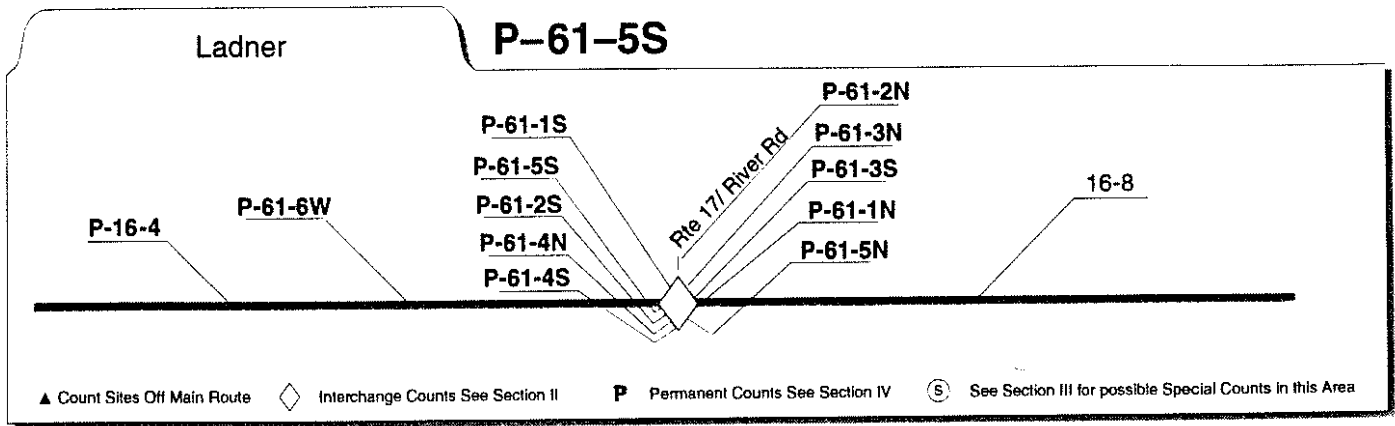


Rte 17 Northbound to Rte 99 Southbound at Ladner Interchange

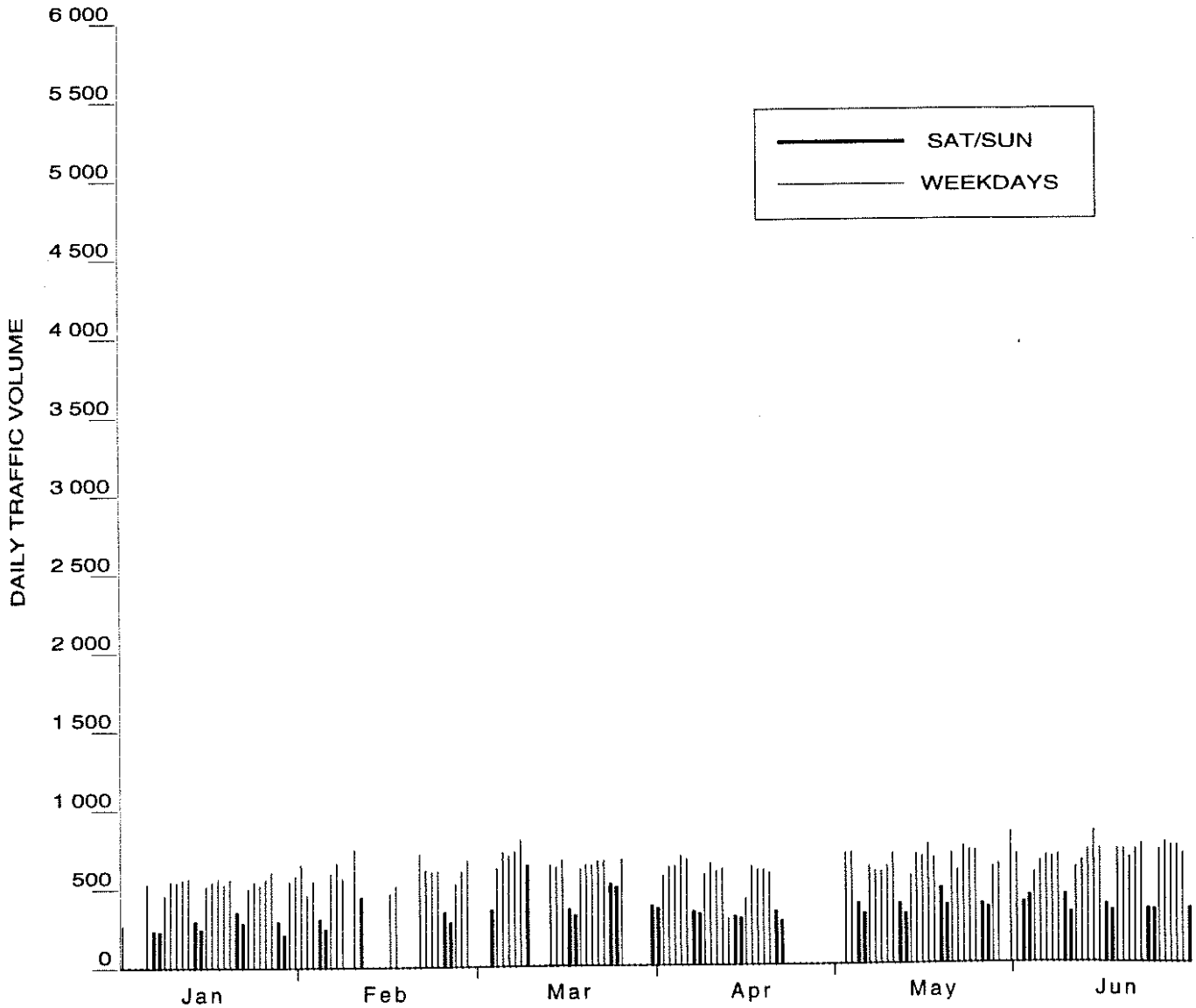


MONTH	MADT	AWDT	ASAT	ASUN	Peak Hour		
					VOLUME	DAY	HOUR
JAN	837	850	816	796	129	22	17
FEB	846	850	813	857	176	23	17
MAR	996	987	974	1061	174	28	17
APR	1059	1071	949	1106	183	12	17
MAY	1312	1358	1132	1260	242	28	17
JUN	1357	1371	1374	1270	213	16	14
JUL	1505	1505	1485	1522	190	3	17
AUG	1622	1621	1573	1676	244	23	17
SEP	1355	1373	1272	1345	213	14	18
OCT	1191	1215	1148	1117	217	5	18
NOV	1116	1137	1066	1064	206	16	17
DEC	1016	1048	996	879	203	14	17

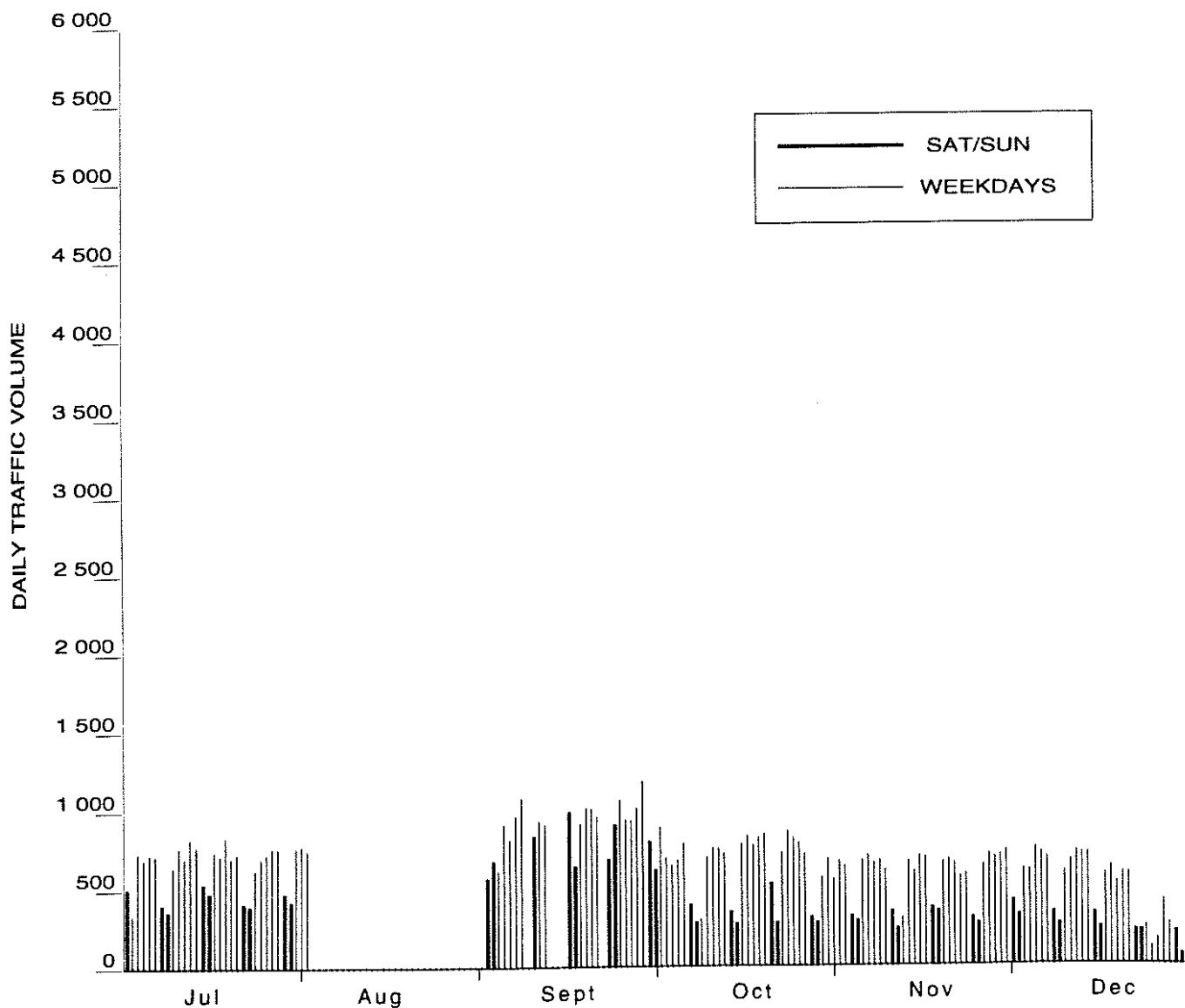


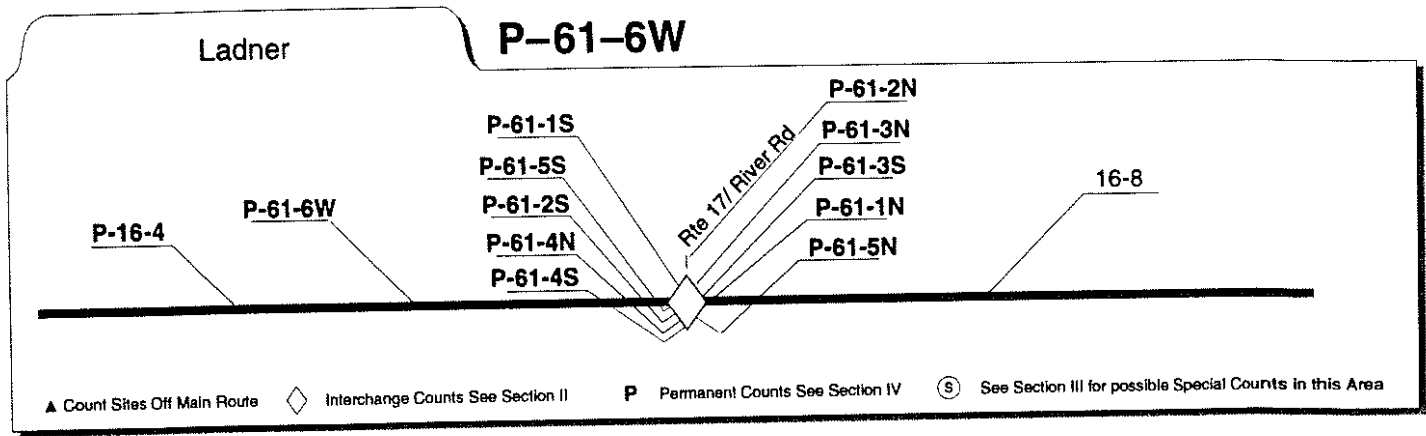


River Rd Southbound to Rte 99 Southbound at Ladner Interchange

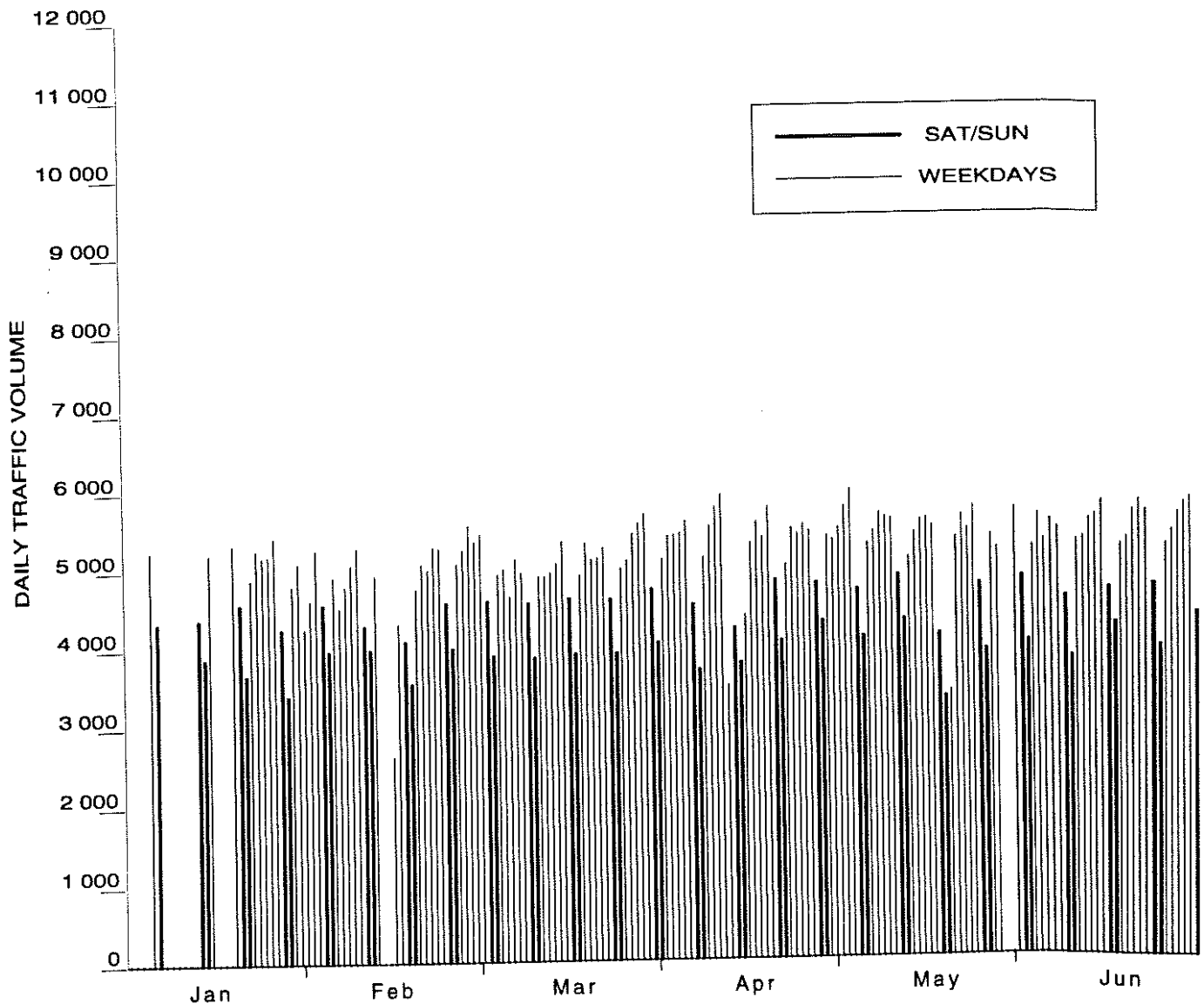


MONTH	MADT	AWDT	ASAT	ASUN	Peak Hour	
					VOLUME	DAY HOUR
JAN	457	535	288	236	150	31 17
FEB	512	593	359	258	99	6 17
MAR	603	673	470	389	137	30 17
APR	511	587	327	313	107	3 17
MAY	587	674	402	337	213	21 17
JUN	607	705	373	352	144	18 17
JUL	636	715	450	426	124	5 17
AUG	n/a	n/a	n/a	n/a	103	1 17
SEP	894	954	756	730	181	24 17
OCT	615	728	393	274	178	15 17
NOV	552	650	331	281	128	20 17
DEC	455	534	298	218	110	5 17

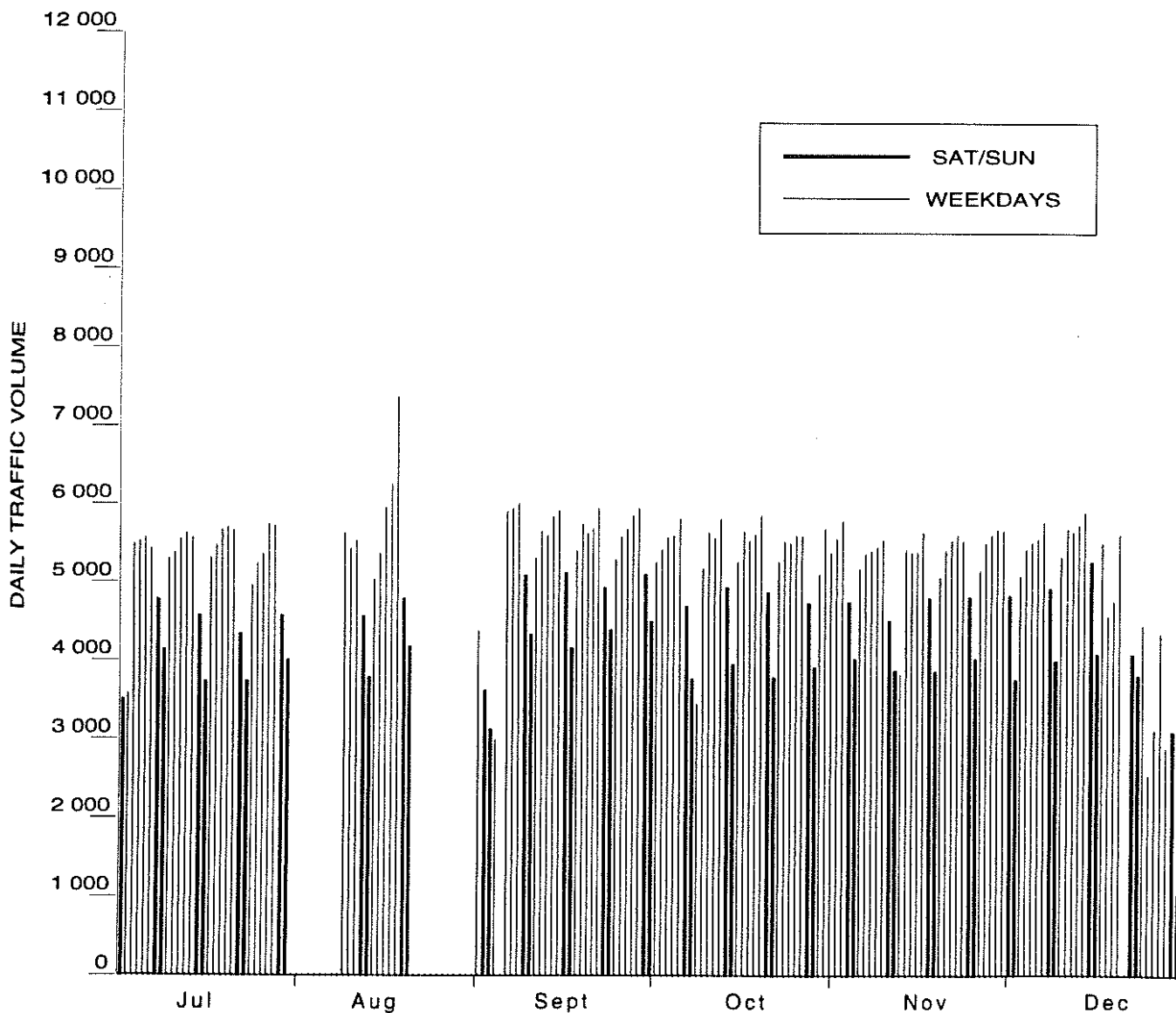




Rte 99 Southbound to Ladner at Ladner Interchange

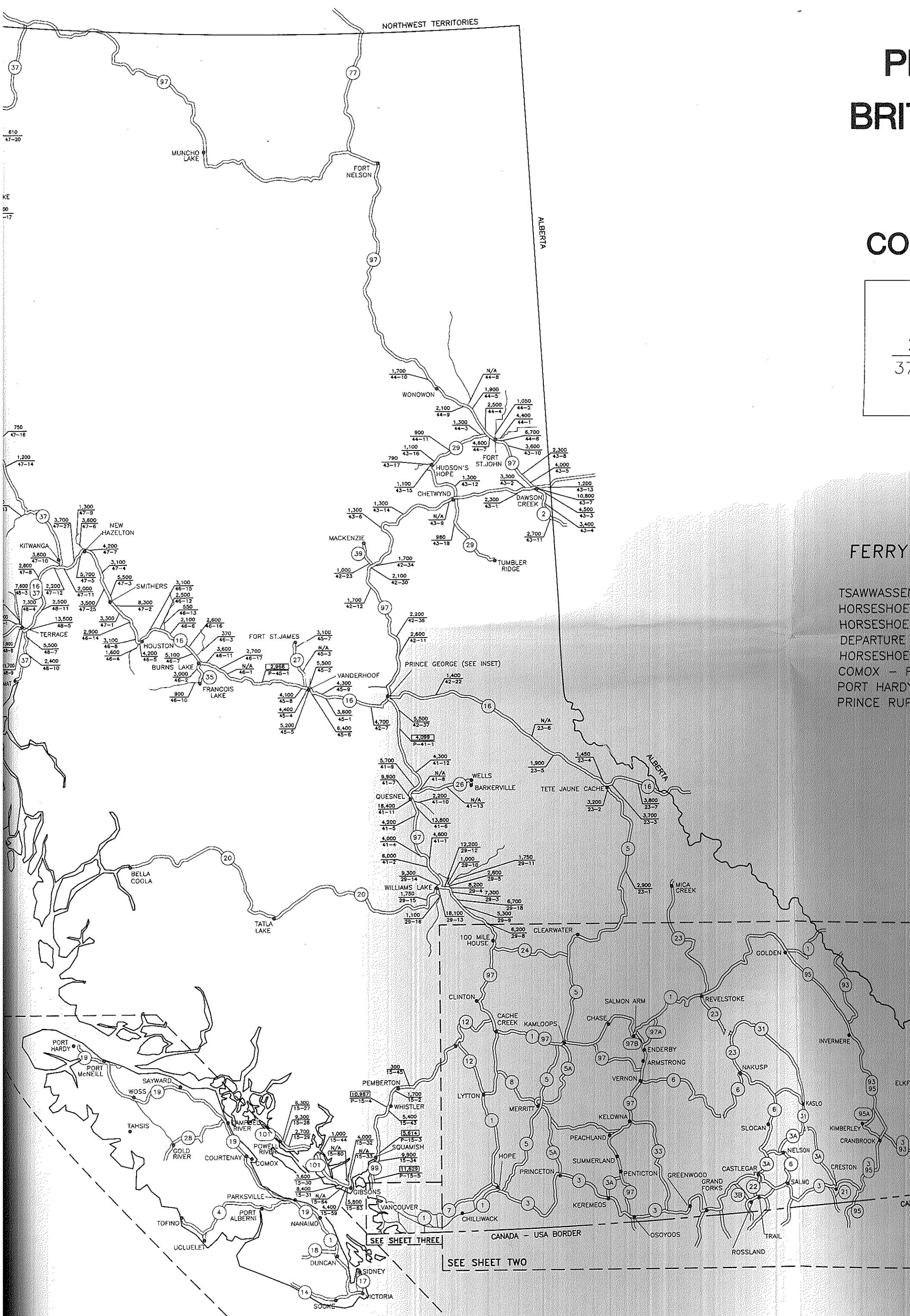


MONTH	MADT	AWDT	ASAT	ASUN	Peak Hour	
					VOLUME	DAY HOUR
JAN	4758	5064	4358	3626	718	9 17
FEB	4632	4846	4350	3847	685	27 17
MAR	4872	5125	4596	3881	690	15 17
APR	4995	5290	4563	3953	699	10 18
MAY	5051	5381	4576	3877	711	15 17
JUN	5180	5527	4628	3995	731	4 17
JUL	5039	5384	4545	3808	701	23 17
AUG	n/a	n/a	4661	3969	1080	17 17
SEP	5248	5576	4761	4092	717	17 17
OCT	5114	5429	4801	3851	736	23 17
NOV	5089	5395	4708	3940	732	13 17
DEC	4585	4864	4439	3337	734	13 17





PR
BRIT
CO



FERRY
TSAWWASSEN
HORSESHOE
HORSESHOE
DEPARTURE
HORSESHOE
COMOX - F
PORT HARDY
PRINCE RUF

PROVINCE OF BRITISH COLUMBIA

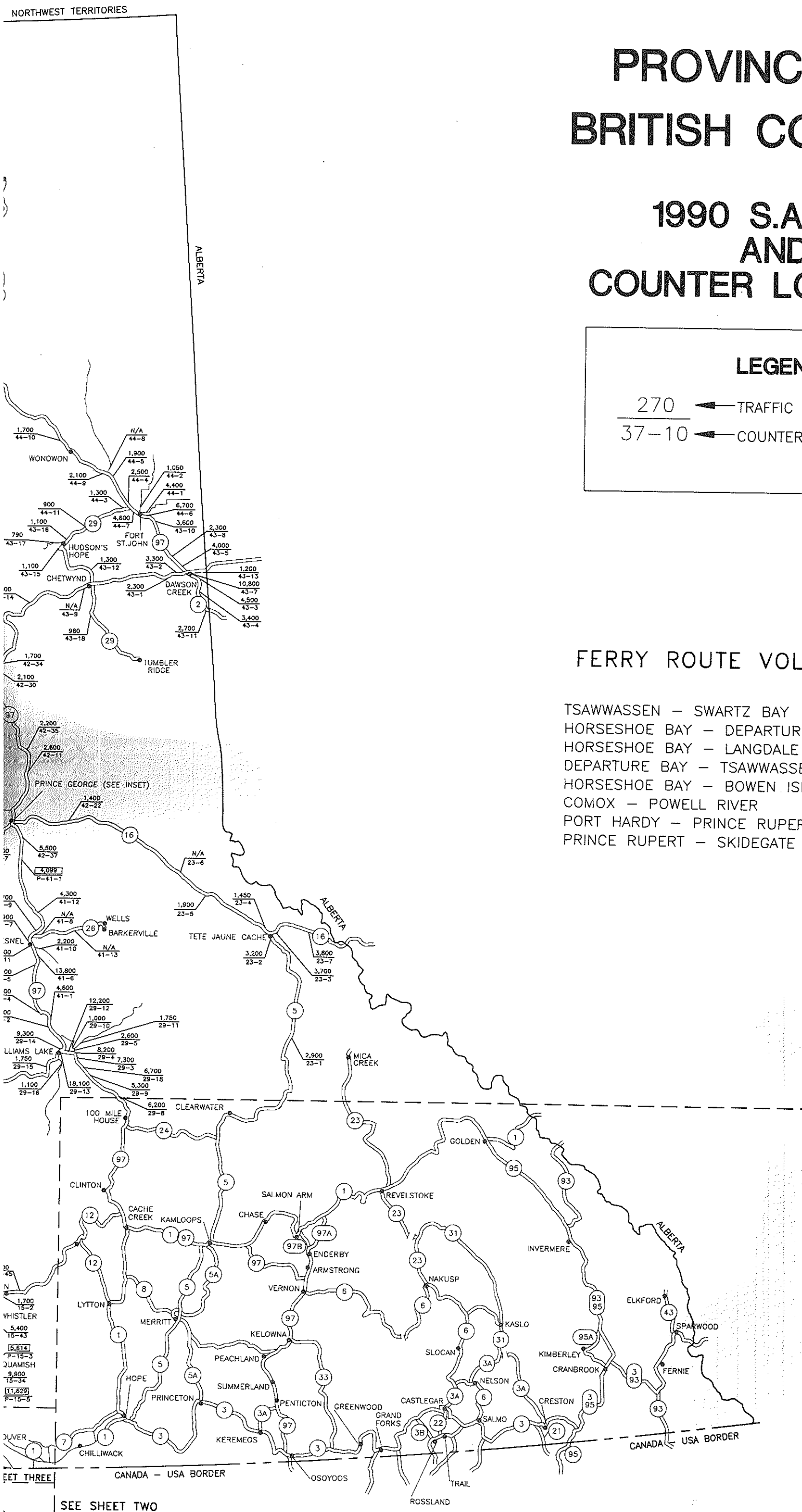
1990 S.A.D.T.'s AND COUNTER LOCATIONS

LEGEND

270 ← TRAFFIC VOLUME (S.A.D.T.)
37-10 ← COUNTER NUMBER

FERRY ROUTE VOLUMES

	S.A.D.T.
TSAWWASSEN - SWARTZ BAY	7,800
HORSESHOE BAY - DEPARTURE BAY	6,200
HORSESHOE BAY - LANGDALE	3,800
DEPARTURE BAY - TSAWWASSEN	1,300
HORSESHOE BAY - BOWEN ISLAND	555
COMOX - POWELL RIVER	450
PORT HARDY - PRINCE RUPERT	110
PRINCE RUPERT - SKIDEGATE	90



SEE SHEET TWO

ERRATA

Counter Number	Traffic Volume
21 - 22	9,400
21 - 23	4,900
21 - 25	13,900
27 - 1	18,800
27 - 22	15,700
27 - 27	8,600
27 - 33	1,300

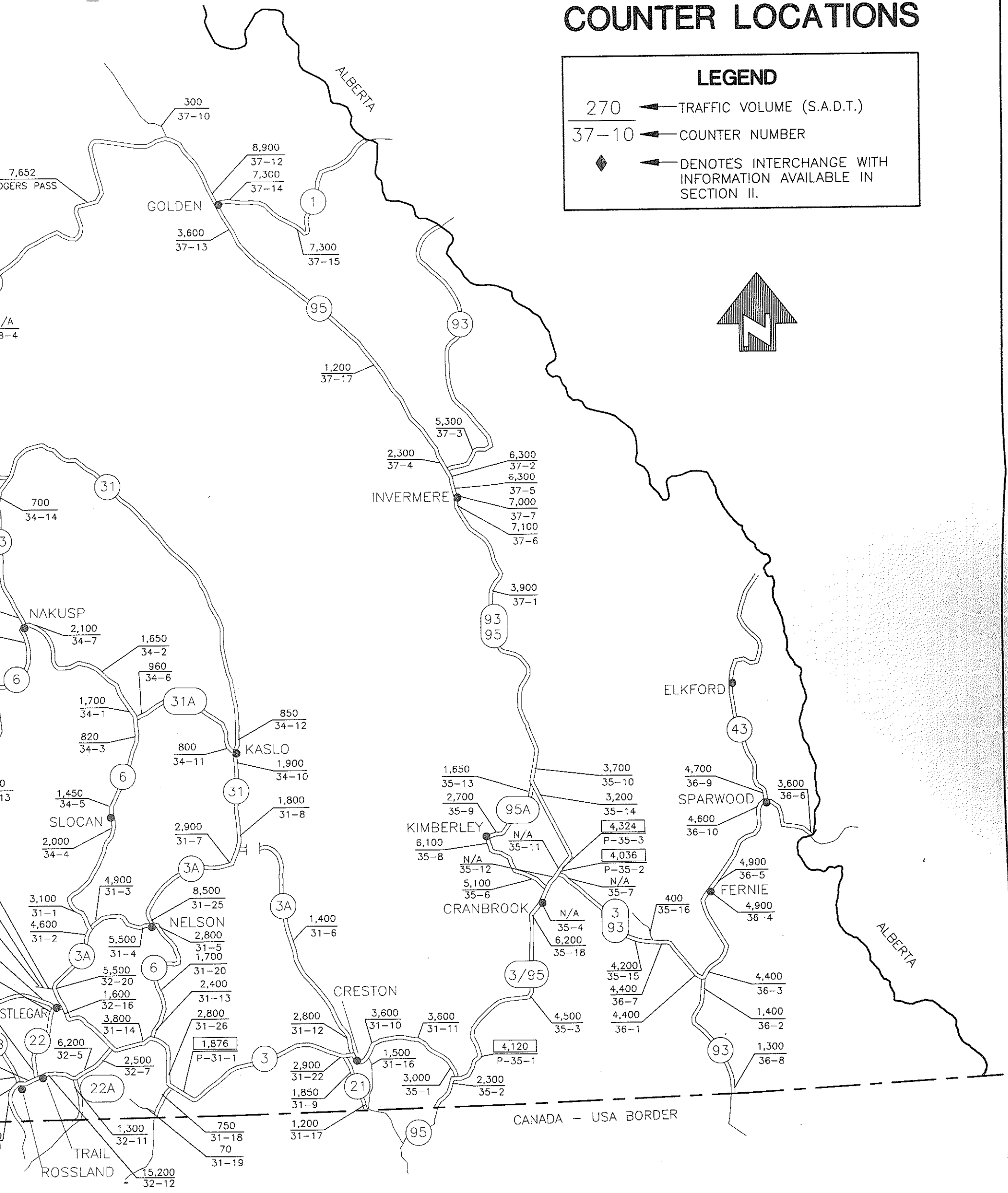
SHEET TWO

SOUTHEAST BRITISH COLUMBIA

1990 S.A.D.T.'s AND COUNTER LOCATIONS

LEGEND

- 270 ← TRAFFIC VOLUME (S.A.D.T.)
- 37-10 ← COUNTER NUMBER
- ◆ ← DENOTES INTERCHANGE WITH INFORMATION AVAILABLE IN SECTION II.

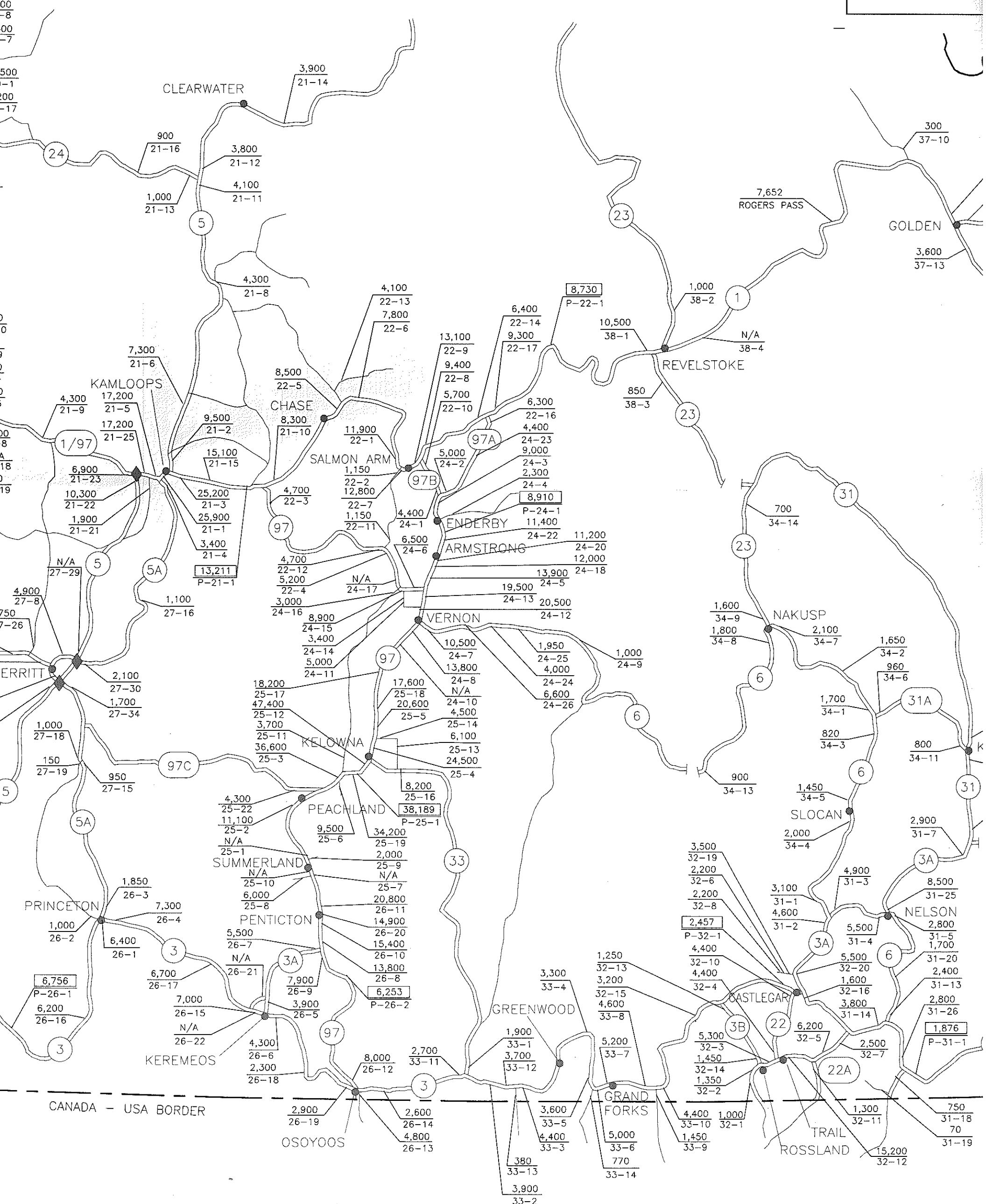


ERRATA

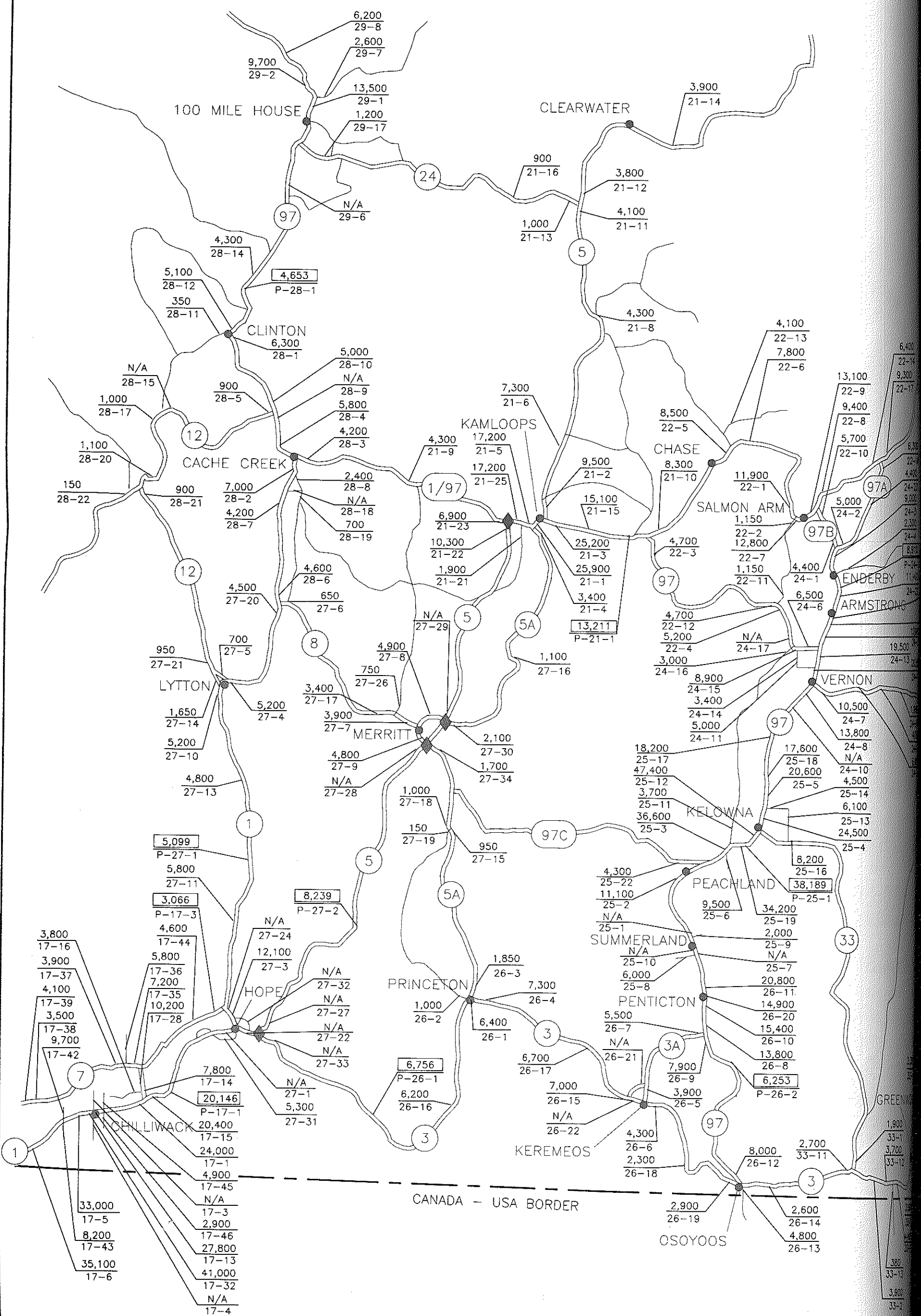
Counter Number

21 - 22
21 - 23
21 - 25

27 - 1
27 - 22
27 - 27
27 - 33



CANADA - USA BORDER



ERRATA

Counter Number	Traffic Volume
16 - 127	20,500
16 - 132	8,700
16 - 203	31,400
16 - 205	49,100
16 - 208	31,800
16 - 210	58,000
16 - 30	4,400
16 - 32	32,300
16 - 35	28,700
16 - 38	72,500
16 - 47	53,700

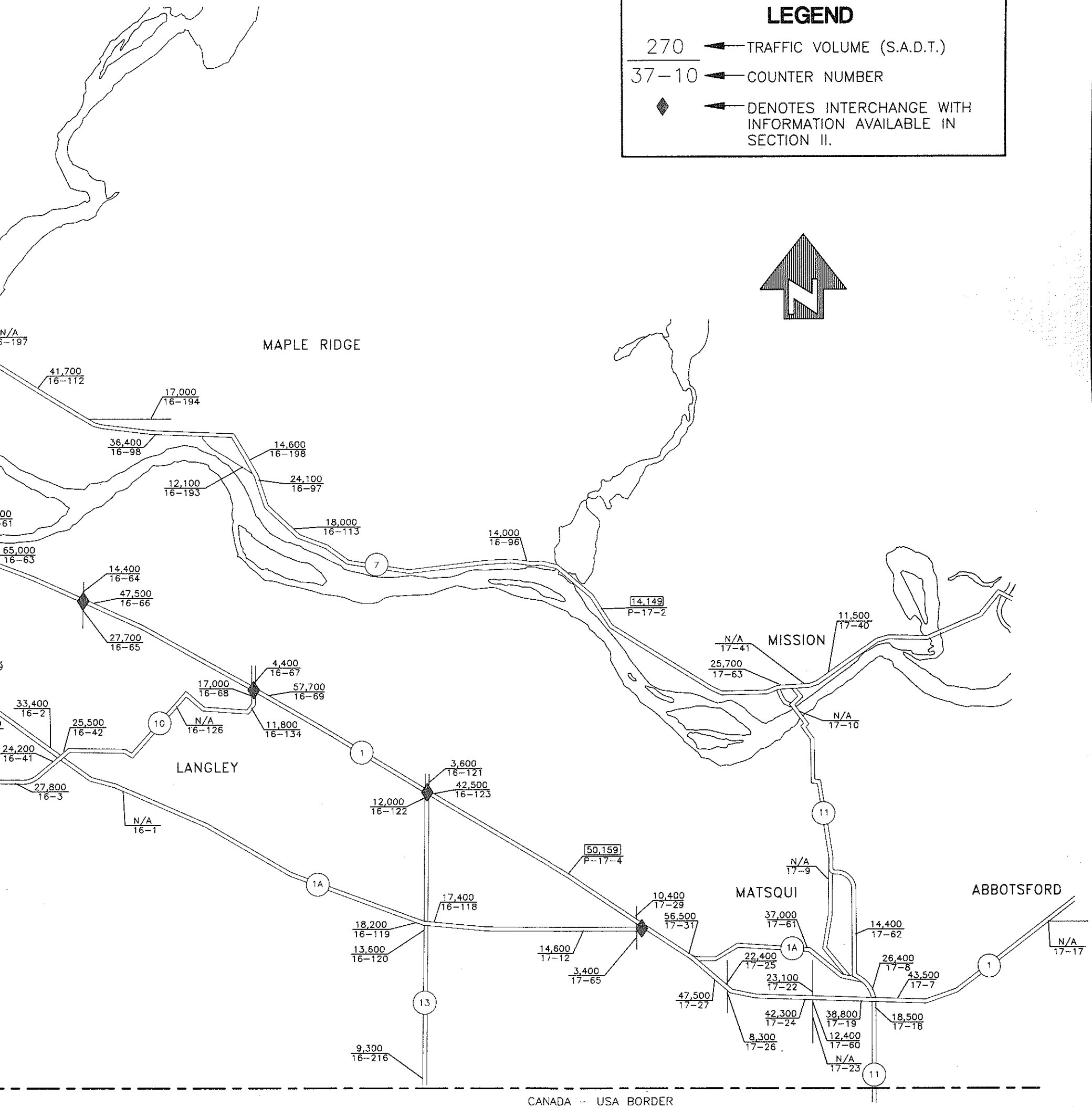
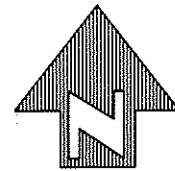
SHEET THREE

LOWER MAINLAND

1990 S.A.D.T.'s AND COUNTER LOCATIONS

LEGEND

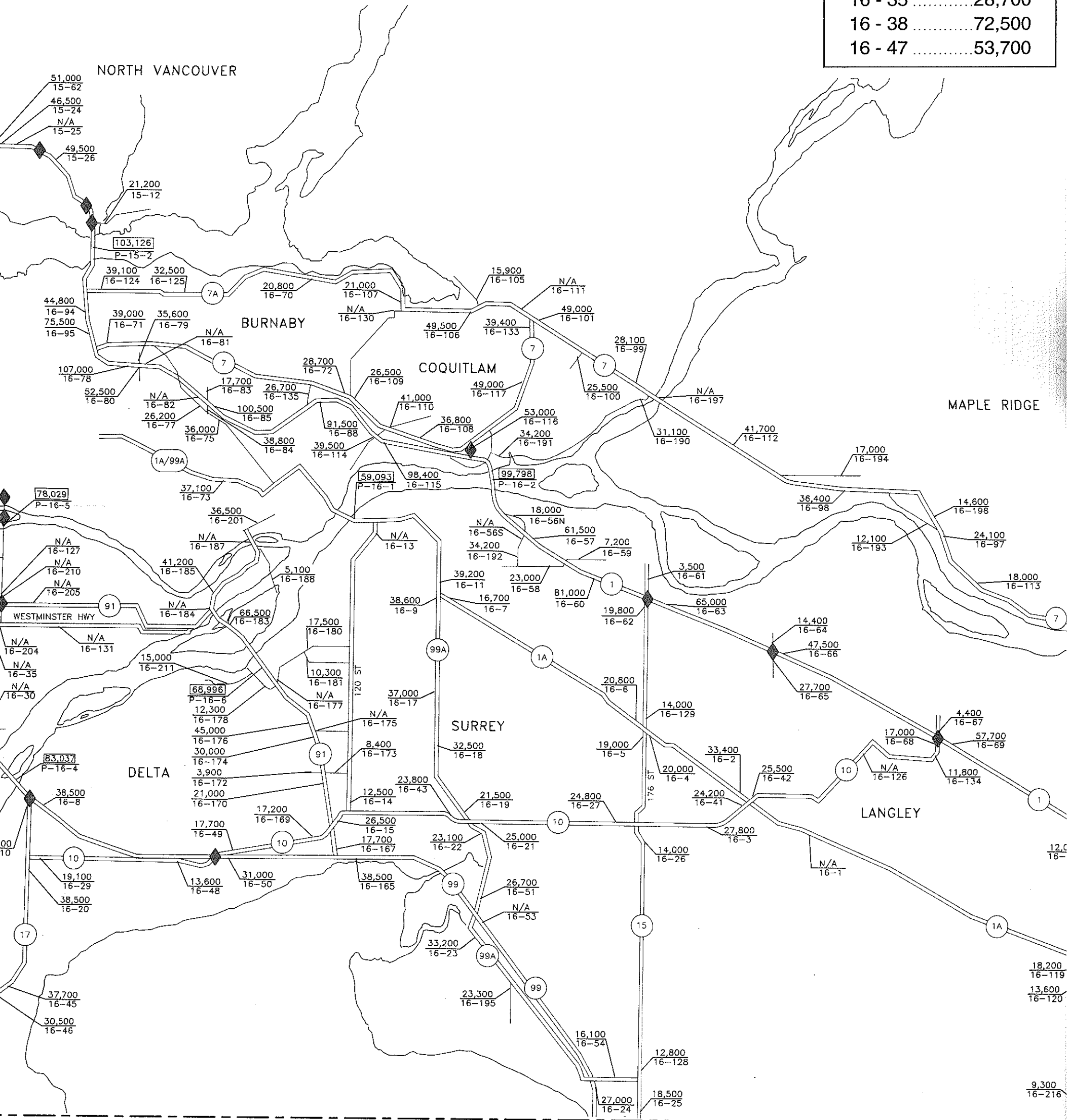
- 270 ← TRAFFIC VOLUME (S.A.D.T.)
- 37-10 ← COUNTER NUMBER
- ◆ ← DENOTES INTERCHANGE WITH INFORMATION AVAILABLE IN SECTION II.



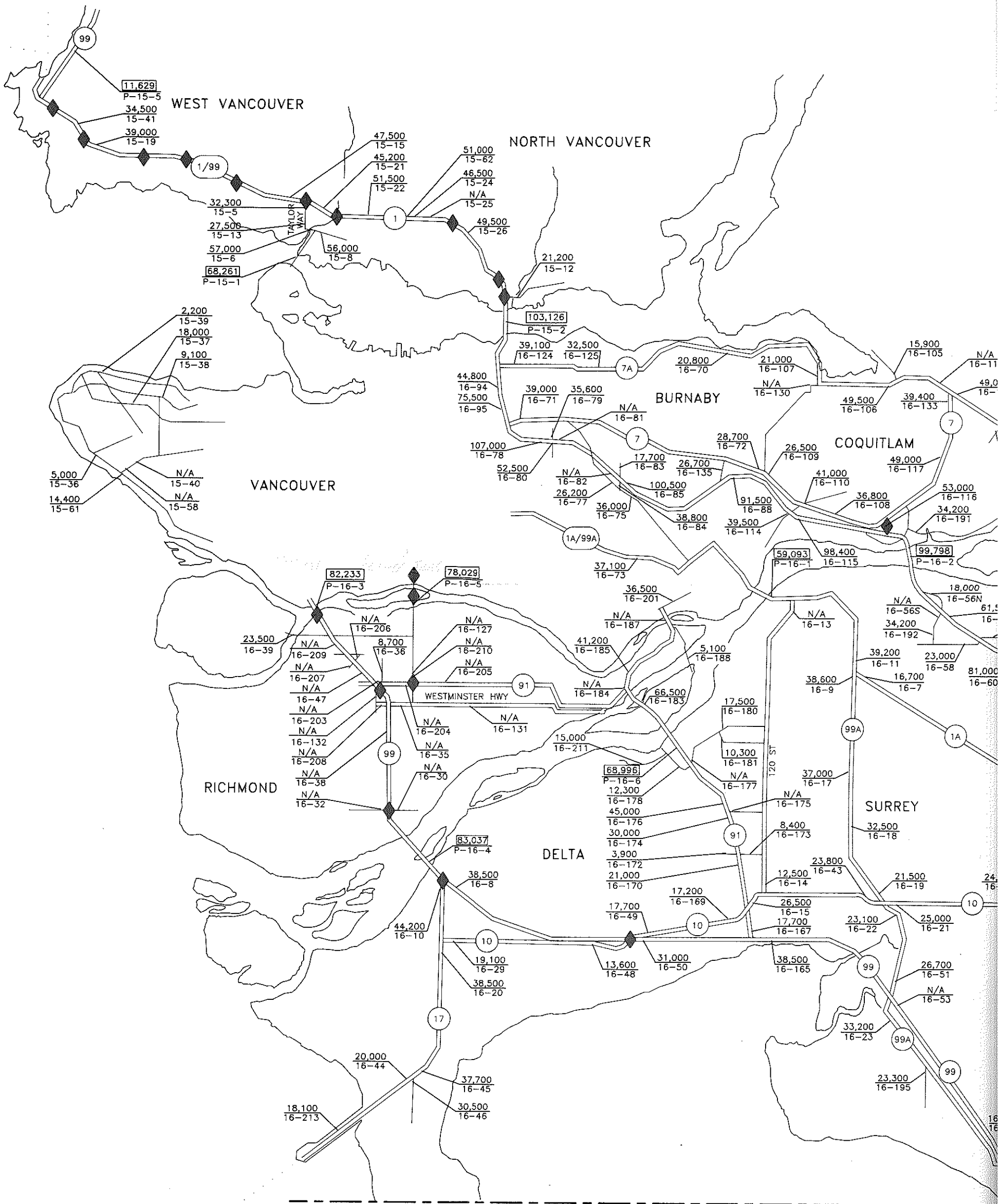
CANADA - USA BORDER

ERRATA

Counter Number	Traffic Volume
16 - 127	20,500
16 - 132	8,700
16 - 203	31,400
16 - 205	49,100
16 - 208	31,800
16 - 210	58,000
16 - 30	4,400
16 - 32	32,300
16 - 35	28,700
16 - 38	72,500
16 - 47	53,700



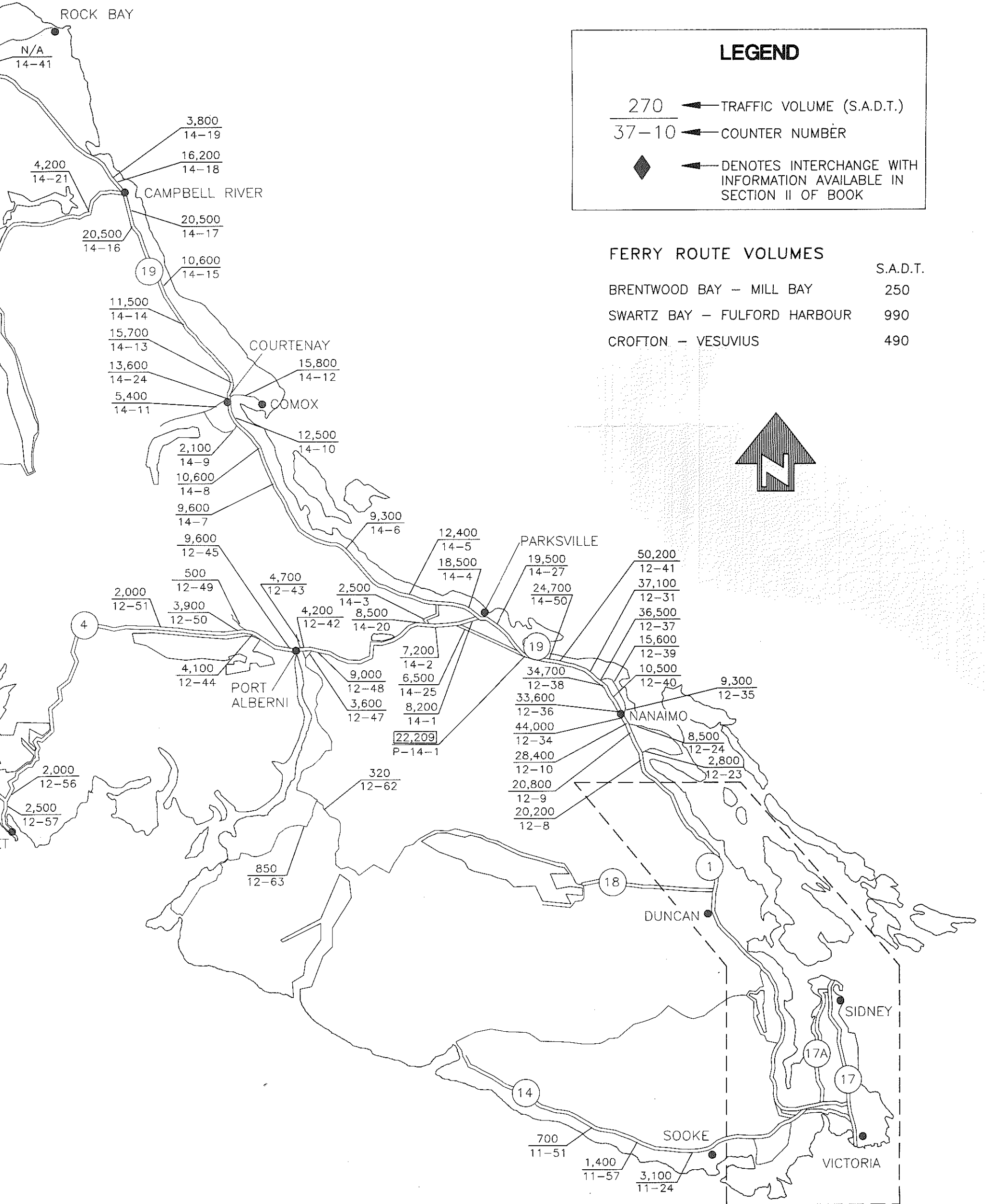
CANADA - USA BORDER

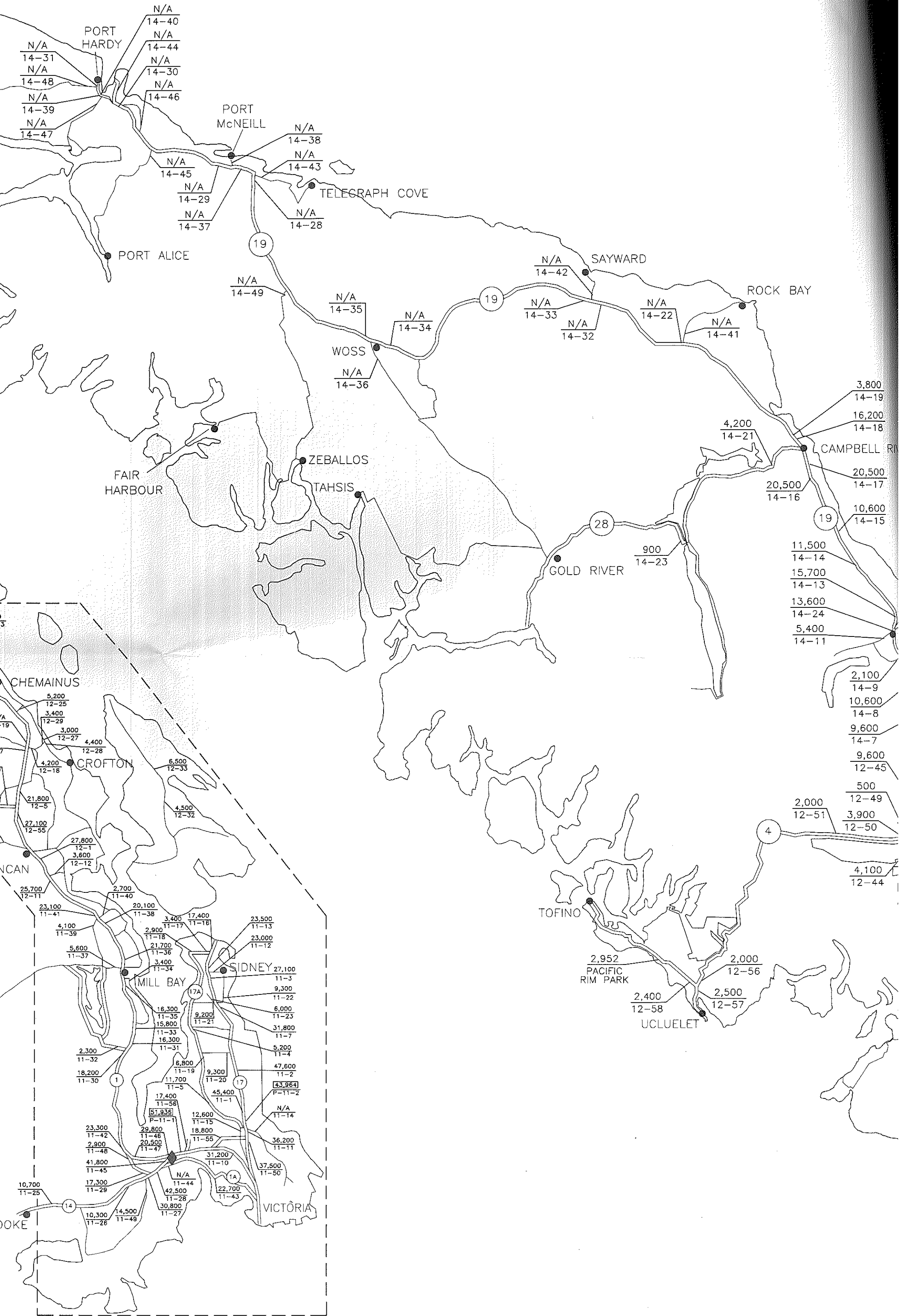


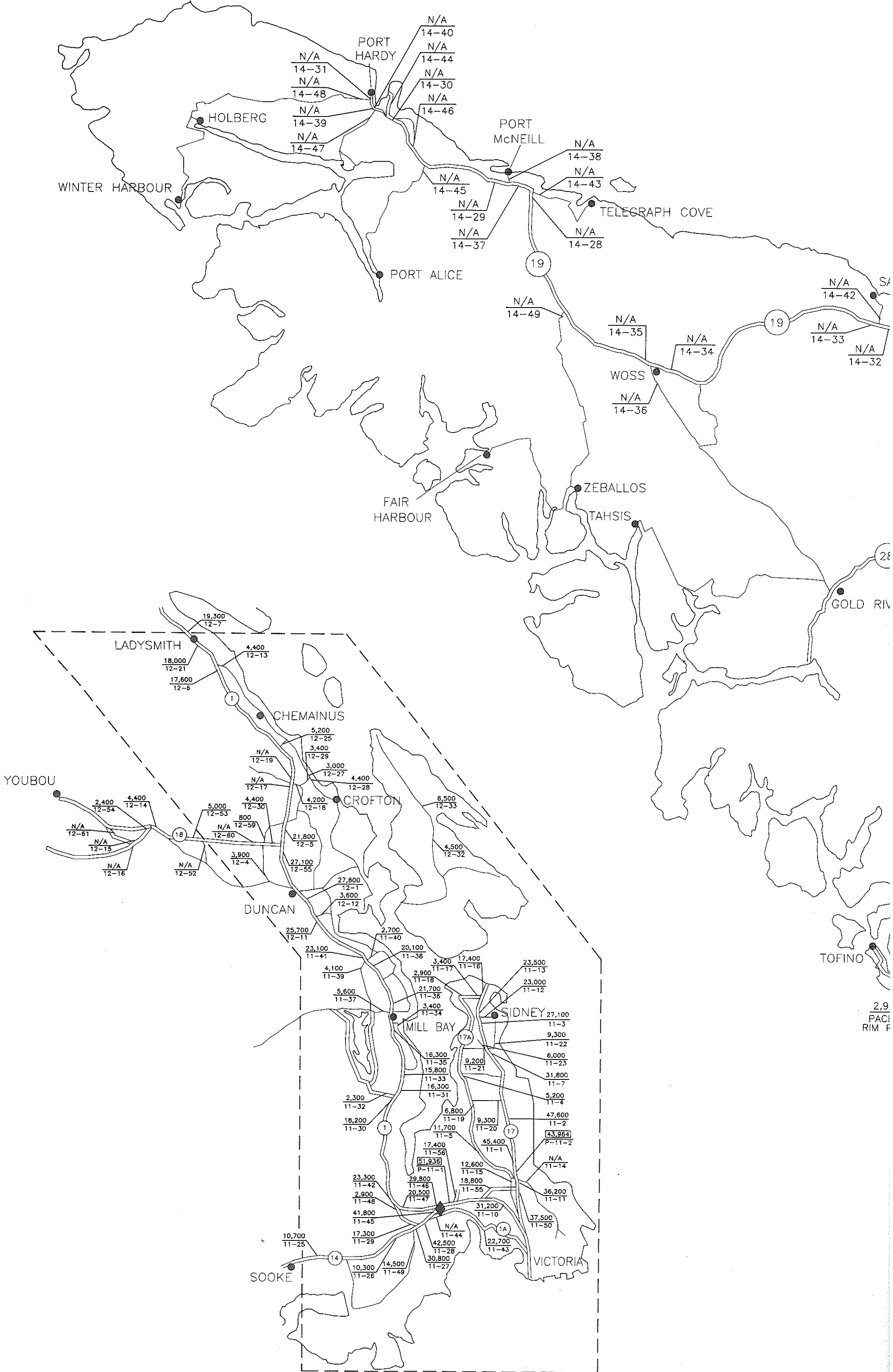
CANADA - USA BORDER

VANCOUVER ISLAND

1990 S.A.D.T.'s AND COUNTER LOCATIONS







VANCOUVER ISLAND

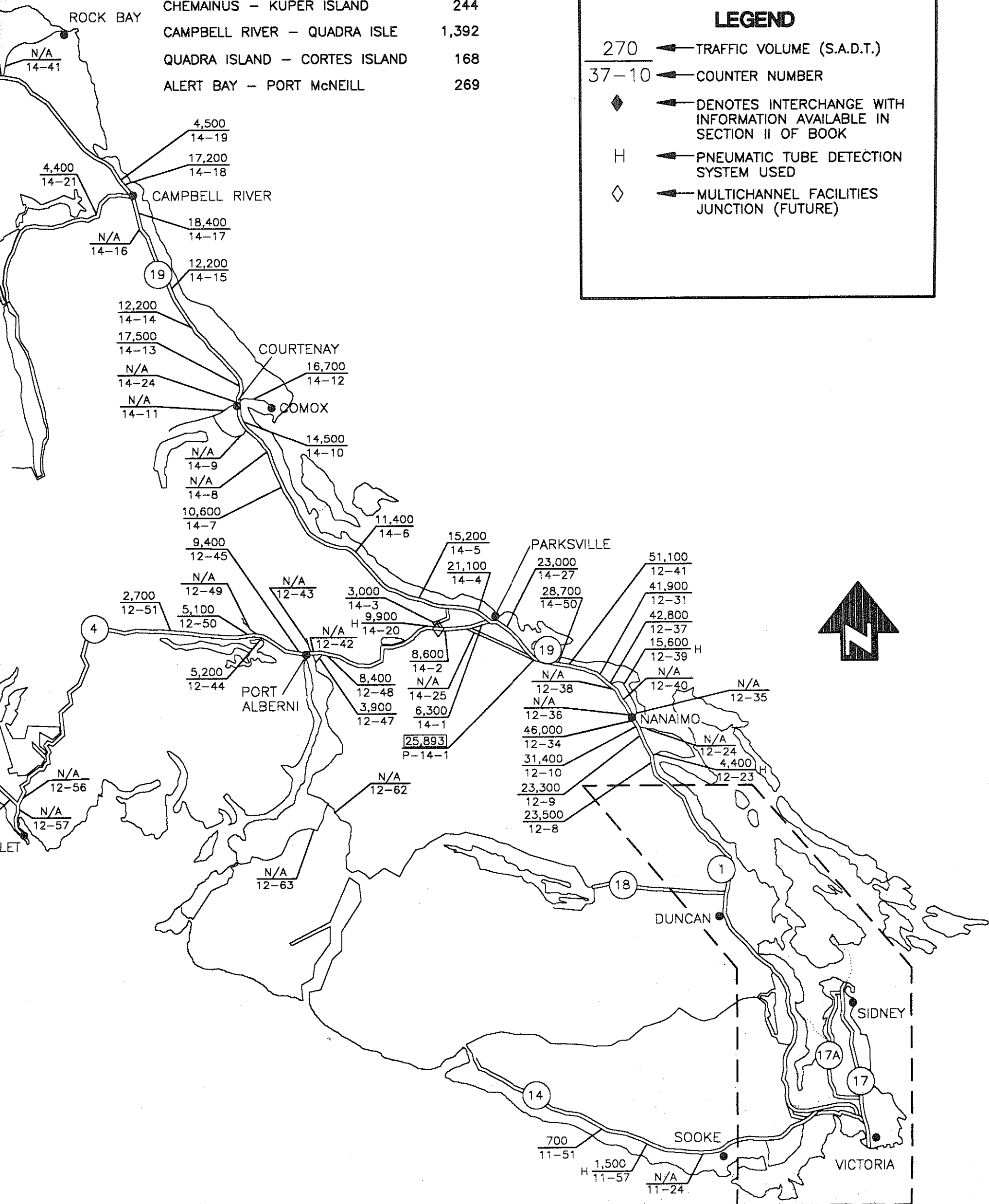
1993 S.A.D.T.'s AND COUNTER LOCATIONS

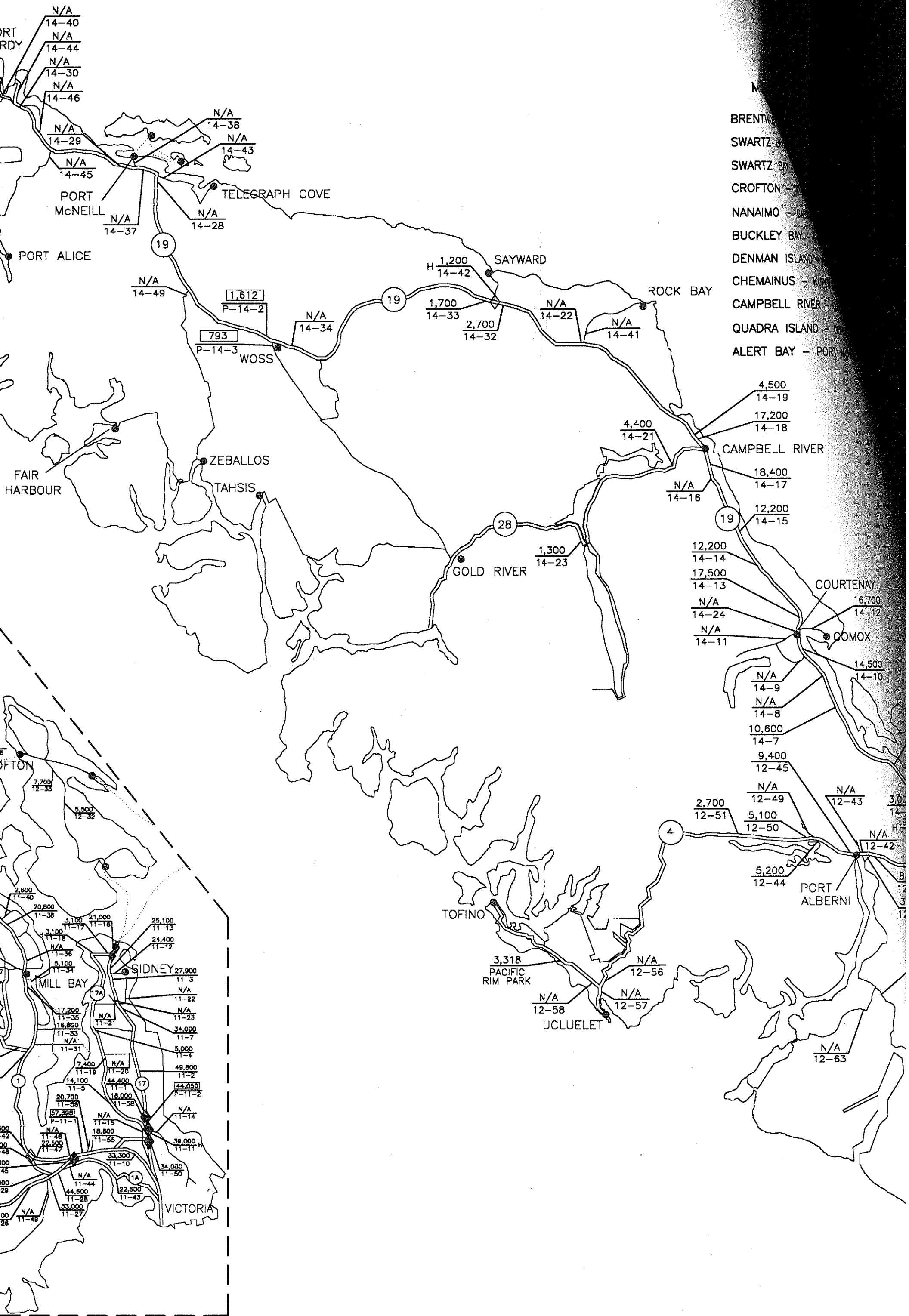
MARINE FERRY VOLUMES

	S.A.D.T.
BRENTWOOD BAY - MILL BAY	243
SWARTZ BAY - FULFORD HARBOUR	1,074
SWARTZ BAY - GULF ISLANDS	689
CROFTON - VESUVIUS	587
NANAIMO - GABRIOLA ISLAND	1,184
BUCKLEY BAY - DENMAN ISLAND	1,009
DENMAN ISLAND - HORNBY ISLAND	608
CHEMAINUS - KUPER ISLAND	244
CAMPBELL RIVER - QUADRA ISLE	1,392
QUADRA ISLAND - CORTES ISLAND	168
ALERT BAY - PORT McNEILL	269

LEGEND

- 270 ← TRAFFIC VOLUME (S.A.D.T.)
- 37-10 ← COUNTER NUMBER
- ◆ ← DENOTES INTERCHANGE WITH INFORMATION AVAILABLE IN SECTION II OF BOOK
- H ← PNEUMATIC TUBE DETECTION SYSTEM USED
- ◇ ← MULTICHANNEL FACILITIES JUNCTION (FUTURE)





- BRENTWOOD
- SWARTZ BAY
- SWARTZ BAY
- CROFTON - VE
- NANAIMO - CUB
- BUCKLEY BAY -
- DENMAN ISLAND -
- CHEMAINUS - KUPER
- CAMPBELL RIVER -
- QUADRA ISLAND -
- ALERT BAY - PORT M

- 4,500 14-19
- 17,200 14-18
- 4,400 14-21
- 18,400 14-17
- 12,200 14-15
- 12,200 14-14
- 17,500 14-13
- 16,700 14-12
- 14,500 14-10
- 10,600 14-7
- 9,400 12-45
- 2,700 12-51
- 5,100 12-50
- 5,200 12-44
- 3,000 14-9
- N/A 12-49
- N/A 12-43
- N/A 12-56
- N/A 12-57
- N/A 12-63

