

Summer
Traffic Volumes
on
Provincial Highways
in
British Columbia
1980 to 1983



Province of British Columbia
Ministry of Transportation and Highways
HIGHWAY PLANNING AND TRAFFIC BRANCH

HON. A. V. FRASER, MINISTER

P R E F A C E

This publication contains a summary of the traffic volumes taken in British Columbia during the years 1980, 1981 1982 and 1983. A good coverage of all numbered highways in the Province is presented. The data obtained has been compiled as Average Daily Traffic Volumes for the July-August period of each year.

A SHORT COUNT OF AT LEAST 24 HOURS DURATION IS COMPARED TO THE COUNT FOR THE SAME PERIOD AT A PERMANENT COUNT STATION AND EXPANDED TO A JULY-AUGUST AVERAGE DAILY TRAFFIC VOLUME. THE ACCURACY OF THESE RESULTS DEPENDS UPON THE LOCATION OF THE PERMANENT COUNT STATION IN RELATION TO THE SHORT COUNT STATION AND THE CORRELATION OF DEFINED TRAFFIC PATTERNS.

Section I contains a tabulation of vehicular traffic volumes taken on main highways and feeder roads to those highways throughout the Province. The tabulation is by numbered routes. Each short count is identified by a station number, the first part of which indicates the Highways District (as established Jan. 8, 1969) in which the count was obtained, the second part identifies it from other stations in the District, and the third part identified the route number. For example: "21-2-5" is in Kamloops Highways District, count number 2 and on Route Number 5.

Note that the Permanent Counter Installations are identified in a different manner. For example: "P-21-1" means Permanent Counter in Kamloops Highways District and counter number 1.

Also please note that the Classified Highway Reference Number, where applicable, refers to the Classified road or highway on which the traffic count station is located.

Section II contains a summary of 1983 vehicular traffic volumes taken at Permanent Counters located at strategic points throughout the Province. These have been correlated as Average Daily Traffic, Average Weekday Traffic and Average Weekend Daily Traffic for the month concerned.

Section III contains 1983 traffic flow maps, which show traffic volumes in red. The areas covered by the maps are: Southern Vancouver Island, Northern Vancouver Island, Western Fraser Valley, Eastern Fraser Valley, Central and Southern British Columbia and Northern British Columbia.

Abbreviations and Symbols Used in the Text

<u>A.D.T.:</u>	"Average Daily Traffic" includes Sunday to Saturday inclusive.
<u>A.W.T.:</u>	"Average Weekday Traffic" includes Monday to Friday inclusive.
<u>A.W.D.T.:</u>	"Average Weekend Daily Traffic" includes Saturday and Sunday only.
*	Indicates a new station or location this year.
**	Indicates a station on a Feeder Road or Highway.
#	Indicates estimated volume
---	Indicates no count obtained due to machine failure or some other cause.
....	Indicates no count scheduled.
_____	Indicates a traffic count obtained by use of a loop detection system. See "Detection Methods" below for further details.

Explanatory Notes

Accuracy

Counts at other than permanent sites were obtained with portable tabulating equipment which is subject to vandalism and variance in adjustment. As far as possible, inaccuracies have been removed but it should be kept in mind when using the data that volumes recorded are approximate rather than exact. The Traffic Branch should be contacted if help is required in comparing or interpreting counts.

Cardinal Direction

For the purpose of describing count station locations it is assumed that numbered routes run either north-south or east-west throughout their entire lengths. The only exception is Route 1 which is designated east-west except for the north-south sections on Vancouver Island and in the Fraser Canyon. Thus, where cardinal directions are used in location descriptions, they indicate the direction in which the entire route is assumed to run and not necessarily the true orientation of the highway at any given point.

Detection Methods

The majority of counts in Section I were obtained by use of pneumatic hose or road tube detector system which requires that every two axles be recorded as one vehicle. In counts of this type, no compensation was made for the overcount caused by recording vehicles with more than two axles. Other counts were obtained by use of an induction loop detection system which allows all vehicles to be recorded singly, regardless of the number of axles. Thus, if counts on hose and loop detectors were taken simultaneously at the same location, the former would probably indicate a higher volume than the latter.

Vehicles Recorded

Traffic volumes recorded include all types of motorized vehicles except some of the lighter ones such as motorcycles.

I N D E X

Route No.		Page
	<u>Section I</u>	
	Vehicular Traffic Volume Summary	1
1	Trans-Canada Highway, Victoria to Bamberton	2
1	Trans-Canada Highway, Mill Bay to North Cowichan	3
1	Trans-Canada Highway, North Cowichan to Nanaimo	4
1	Trans-Canada Highway, Nanaimo to North Vancouver	5
1	Trans-Canada Highway, North Vancouver to Burnaby	6
1	Trans-Canada Highway, Burnaby to Surrey	7
1	Trans-Canada Highway, Surrey to Matsqui	8
1	Trans-Canada Highway, Matsqui to Chilliwack	9
1	Trans-Canada Highway, Chilliwack to Boston Bar	10
1	Trans-Canada Highway, Boston Bar to Boston Flats	11
1	Trans-Canada Highway, Cache Creek to Salmon Arm	12
1	Trans-Canada Highway, Salmon Arm to Golden	13
1	Trans-Canada Highway, Golden to Yoho National Park	14
1A	Old Island Highway, Esquimalt to Langford Lake	15
1A	British Columbia Highway, West Vancouver	15
1A	British Columbia Highway, West Vancouver to Langley	16
1A	British Columbia Highway, Langley to Matsqui	17
2	Dawson Creek-Tupper Highway, Dawson Creek to Tupper	18
3	Crowsnest Highway, Hope to Keremeos	19
3	Crowsnest Highway, Osoyoos to Christina Lake	20
3	Crowsnest Highway, Christina Lake to Erickson	21
3	Crowsnest Highway, Kitchener to Elko	22
3	Crowsnest Highway, Fernie to Crowsnest Pass	23
3A	Keremeos-Kaleden Junction-Osoyoos Highway, Keremeos to Osoyoos	24
3A	Castlegar-Nelson-Creston Highway, Castlegar to South Slokan	24
3A	Castlegar-Nelson-Creston Highway, South Slokan to Creston	25
3B	Nancy Greene Lake-Rossland-Meadows Highway, Nancy Greene Lake to Fruitvale	26
4	Port Alberni Highway, Parksville to Port Alberni	27
4	Alberni-Tofino Highway, Port Alberni to Sproat Lake	27
4	Alberni-Tofino Highway, Sproat Lake	28

I N D E X

Route No.		Page
5	Princeton-Kamloops Highway, Princeton to Kamloops	29
5	Yellowhead South Highway, Kamloops to Tete Jaune Cache	30
6	Nelson-Nelway Highway, Nelway to Nelson	31
6	Castlegar-Nelson-Creston Highway, Nelson to South Slocan	31
6	Vernon-Slocan Highway, South Slocan to Slocan	31
6	Vernon-Slocan Highway, Slocan to Vernon	32
7	Lougheed Highway, Burnaby to Pitt Meadows	33
7	Lougheed Highway, Haney to Haig	34
7A	Barnet Highway, Burnaby to Coquitlam	35
8	Merritt-Spences Bridge Highway, Merritt to Spences Bridge	36
9	Rosedale-Agassiz Highway, Rosedale	37
9	Lougheed Highway and Harrison Hot Springs Highway, Kent	37
10	Ladner-Langley Highway, Langley to Surrey	38
10	Ladner-Langley Highway, Surrey to Delta	39
11	Huntingdon-Mission Highway, Mission to Abbotsford	40
12	Lytton-Lillooet Highway, Lytton	41
12	Lillooet-Cache Creek Highway, Pavilion to Cache Creek	41
14	Old Island Highway and West Coast (Sooke) Highway, View Royal to Port Renfrew	42
15	Pacific Highway, Surrey to Canada-U.S.A. Boundary	43
16	Yellowhead Highway, Prince Rupert to Cedarvale	44
16	Yellowhead Highway, Kitwanga to Burns Lake	45
16	Yellowhead Highway, Burns Lake to Prince George	46
16	Yellowhead Highway, Prince George to Willow River	47
16	Yellowhead Highway, Goat River to Red Pass	48
17	Patricia Bay Highway, Saanich to Sidney	49
17	Patricia Bay Highway, Sidney to North Saanich	50
17	Tsawwassen Highway, Delta	50
17A	West Saanich Road-Wain Road, Royal Oak to North Saanich	51
18	Cowichan Valley Highway, North Cowichan to Lake Cowichan	52
19	Island Highway, Nanaimo to Bowser	53
19	Island Highway, Union Bay to Campbell River	54
19	Island Highway, Duncan Bay to Port Hardy	55
19	Island Highway, Port Hardy	56

I N D E X

Route No.		Page
22	Paterson-Rossland-Trail Highway, Rossland to Castlegar	57
23	Nakusp-Mica Creek Highway, Nakusp to Mica Creek	58
25	Kitimat Highway, Terrace to Kitimat	59
31	Balfour-Kaslo-Galena Bay Highway, Balfour to Kaslo	60
37	Cassiar Highway, Kitwanga to Cassiar	61
93	Elko-Rossville Highway, Rossville to Elko	62
93	Crowsnest Highway, Elko to Fort Steele	62
93	Kootenay-Columbia Highway, Fort Steele to Ta Ta Creek	62
93	Kootenay-Columbia Highway, Ta Ta Creek to Radium Hot Springs	63
93	Radium Hot Springs-Mt. Eisenhower Junction Highway, Radium Hot Springs	63
95	Yahk-Kingsgate Highway, Curzon	64
95	Crowsnest Highway, Yahk to Fort Steele	64
95	Kootenay-Columbia Highway, Fort Steele to Ta Ta Creek	64
95	Kootenay-Columbia Highway, Ta Ta Creek to Golden	65
95A	Kimberley Highway, Cranbrook to Ta Ta Creek	66
97	Osoyoos-Oroville Highway, Osoyoos	67
97	Keremeos-Kaleden Junction-Osoyoos Highway, Osoyoos to Kaleden	67
97	Okanagan Highway, Kaleden to Summerland	67
97	Okanagan Highway, Summerland to Kelowna	68
97	Okanagan Highway, Kelowna to Swan Lake	69
97	Vernon-Kamloops Highway, Swan Lake	69
97	Vernon-Kamloops Highway, Salmon River to Monte Creek	70
97	Trans-Canada Highway, Monte Creek to Cache Creek	70
97	Cariboo Highway, Cache Creek to 100 Mile House	71
97	Cariboo Highway, 100 Mile House to Williams Lake	72
97	Cariboo Highway, Williams Lake to Prince George	73
97	Cariboo Highway, Prince George	74
97	John Hart-Peace River Highway, Prince George to McLeod Lake	74
97	John Hart-Peace River Highway, Pine Pass to Dawson Creek	75
97	Alaska Highway, Dawson Creek to Fort St. John	76
97	Alaska Highway, Fort St. John to Wonowon	76
97A	Vernon-Sicamous Highway, Swan Lake to Mara Lake	77
97A	Vernon-Sicamous Highway, Sicamous	78

I N D E X

Route No.		Page
97B	Grindrod-Salmon Arm Highway, Grindrod to Salmon Arm	79
99	Vancouver-Blaine Highway, Surrey to Richmond	80
99	Vancouver-Blaine Highway, Richmond	81
99	British Columbia Highway, West Vancouver	81
99	British Columbia Highway, West Vancouver	82
99	Trans-Canada Highway, West Vancouver	82
99	Garibaldi Highway, Horseshoe Bay to Mt. Currie	83
99A	King George Highway, Surrey to Burnaby	84
101	Sunshine Coast Highway, Port Mellon to Powell River	85
	Salt Spring Island, Ganges	86
	University of British Columbia, Endowment Lands	87
	Canada Way, Burnaby	88
<u>Section II</u>		
	Permanent Traffic Counts 1981	89
	Permanent Stations P-11-1N&S, P-14-1N&S, P-15-1N&S, P-15-2N&S	90
	Permanent Stations P-15-3N&S, P-15-4N&S, P-16-1E&W, P-16-2E&W	91
	Permanent Stations P-16-3N&S, P-16-4N&S, P-16-5N&S, P-17-1E&W	92
	Permanent Stations P-17-2E&W, P-17-3E&W, P-21-1E&W, P-24-1N&S,	93
	Permanent Stations P-25-1N&S, P-26-1E&W, P-26-2E&W, P-27-1N&S,	94
	Permanent Stations P-28-1N&S, P-31-1E&W, P-32-1E&W, P-35-1E&W,	95
	Permanent Stations P-41-1N&S, P-45-1E&W	96
<u>Section III</u>		
	Traffic Flow Maps	97
	1. Southern Vancouver Island	
	2. Northern Vancouver Island	
	3. Western Fraser Valley	
	4. Eastern Fraser Valley	
	5. Central and Southern British Columbia	
	6. Northern British Columbia	

SECTION I

VEHICULAR TRAFFIC VOLUME SUMMARY

AUTOMATIC TRAFFIC RECORDER
VOLUME COUNTS

ROUTE NUMBER 1
TRANS-CANADA HIGHWAY

(Victoria to Yoho National Park)

Station No.	Location Description	Class. Hwy. Ref. No.	July			August
			1980	1981	1982	1983
11-50N&S-17	**Route 17, 0.5 km south of McKenzie Avenue in Saanich	660R	<u>28,200</u>	<u>25,400</u>	<u>24,500</u>	<u>24,400</u>
11-10N&S-1	0.2 km north of Harriet Road in Saanich	538R	<u>25,800</u>	<u>25,100</u>	<u>23,600</u>	<u>26,200</u>
P-11N&S-1	0.6 km north of Helmcken Road and 1.0 km south of Thetis Lake Interchange		<u>36,338</u>	<u>39,027</u>	<u>37,381</u>	<u>39,338</u>
11-44N&S-1A	**Route 1A, 0.5 km south of Route 1 at Thetis Lake Interchange		<u>18,000</u>	---	---	<u>16,300</u>
11-45E&W -1A&14	**Route 1A & 14, 0.2 km west of Route 1 at Thetis Lake Interchange		<u>33,300</u>	<u>32,000</u>	<u>30,400</u>	<u>33,500</u>
11-46N&S-1	0.2 km north of Thetis Lake Interchange		<u>20,800</u>	---	<u>22,200</u>	<u>20,000</u>
11-47N&S-1	0.2 km south of Route 1A at Langford Lake		<u>11,400</u>	---	<u>12,400</u>	<u>12,000</u>
11-48N&S-1A	**Route 1A, 0.2 km south of Route 1 at Langford Lake		3,100	---	3,000	3,300
11-42N&S-1	0.3 km north of Route 1A at Langford Lake		<u>14,000</u>	---	15,400	---
11-30N&S-1	0.6 km south of southern Shawnigan Lake Road south of Malahat Summit		<u>10,500</u>	---	<u>11,000</u>	<u>11,100</u>
11-32E&W	**Shawnigan Lake Road 0.2 km west of Route 1 south of Malahat Summit		1,100	1,500	1,200	1,300
11-31N&S-1	0.6 km north of southern Shawnigan Lake Road south of Malahat Summit		<u>9,300</u>	---	<u>9,900</u>	<u>9,800</u>
11-33N&S-1	0.2 km south of southern Mill Bay Road at Bamberton Park		9,100	---	<u>9,600</u>	<u>9,200</u>

ROUTE NUMBER 1
TRANS-CANADA HIGHWAY

(Victoria to Yoho National Park)

Station No.	Location Description	Class. Hwy. Ref. No.	-			August
			July 1980	1981	1982	1983
11-35N&S-1	0.1 km south of Mill Bay Road (Deloume Rd.) at Mill Bay		<u>9,200</u>	---	<u>9,700</u>	<u>9,400</u>
11-34E&W	**Mill Bay Road (Deloume Rd.) 0.3 km east of Route 1 at Mill Bay		1,800	1,900	1,700	1,800
11-37E&W	**Shawnigan-Mill Bay Road 0.3 km west of Route 1 at Mill Bay		2,800	---	3,000	3,500
11-36N&S-1	0.2 km north of Shawnigan-Mill Bay Road at Mill Bay		<u>11,600</u>	---	<u>11,700</u>	<u>12,000</u>
11-38N&S-1	0.2 km south of Cowichan Bay Road-Shawnigan Lake Road Junction		<u>11,900</u>	---	<u>12,200</u>	<u>11,900</u>
11-39E&W	**Shawnigan Lake Road 0.1 km west of Route 1		2,900	---	2,900	2,900
11-40E&W	**Cowichan Bay Road 0.5 km east of Route 1		1,400	---	1,400	1,700
11-41N&S-1	0.2 km north of Cowichan Bay Road-Shawnigan Lake Road Junction		<u>14,300</u>	<u>15,000</u>	<u>13,800</u>	<u>13,700</u>
12-11N&S-1	1.1 km south of Cowichan Bay Road, 3.2 km south of Duncan		<u>17,300</u>	<u>18,800</u>	<u>18,100</u>	<u>17,100</u>
12-12E&W	**Cowichan Bay Road 0.3 km east of Route 1 at Koksilah		3,100	2,600	---	2,800
12-1N&S-1	0.8 km south of the Cowichan River Bridge at Duncan		21,000	21,400	---	21,900
12-26E&W	**Maple Bay Road 5.5 km east of Route 1 at Duncan		2,200	---	2,600	---
12-55N&S-1	0.2 km south of Route 18 (Herd Rd.) in North Cowichan	168R	<u>14,500</u>	---	13,200	<u>13,100</u>
12-30E&W-18	**Route 18, 0.3 km west of Route 1 in North Cowichan	482R	4,100	4,000	3,200	<u>3,100</u>
12-59N&S	**Somenos Road, 0.2 km North of Route 18		*910	800	900
12-5N&S-1	1.1 km south of Railway Overpass at Somenos-Chemainus Road Junction	168R	<u>12,800</u>	---	---	<u>11,900</u>

ROUTE NUMBER 1
TRANS-CANADA HIGHWAY
(Victoria to Yoho National Park)

Station No.	Location Description	Class. Hwy. Ref. No.	July			August	
			1980	1981	- 1982	1983	
12-17N&S-1	1.9 km south of Route 1A (Mount Sicker Road) in North Cowichan	168R	<u>12,500</u>	<u>13,900</u>	<u>11,900</u>	<u>11,800</u>	
12-18N&S-1A	**Route 1A (Mount Sicker Road) 0.1 km east of Route 1 in North Cowichan	248R	3,900	3,300	2,500	3,000	
12-29N&S-1A	**Route 1A (Chemainus Rd.) 0.2 km south of Crofton Road at Pinsons Corner	248R	<u>3,300</u>	<u>3,000</u>	<u>2,400</u>	<u>2,500</u>	
12-28N&S	**Crofton Road 0.2 km east of Route 1A (Chemainus Road) at Pinsons Corner	248R	<u>4,100</u>	4,500	<u>3,300</u>	<u>3,300</u>	
12-27N&S-1A	**Route 1A (Chemainus Rd.) 0.2 km north of Crofton Road at Pinsons Corner	169B	2,100	---	2,200	2,100	
12-19N&S-1	1.4 km north of Route 1A (Mount Sicker Road) in North Cowichan	168R	<u>11,400</u>	---	<u>11,000</u>	<u>10,700</u>	
12-25E&W	**Henry Road 0.3 km east of Route 1 in North Cowichan		3,700	3,900	3,000	<u>2,900</u>	
12-6N&S-1	0.2 km south of Route 1A (Chemainus Road) south of Ladysmith	577R	<u>9,600</u>	<u>10,900</u>	10,500	<u>9,000</u>	
12-13N&S-1A	**Route 1A (Chemainus Road) 0.2 km south of Route 1 south of Ladysmith	176B	3,200	3,700	3,200	<u>3,100</u>	
12-21N&S-1	0.5 km north of Bayview Avenue in Ladysmith	577R	<u>11,900</u>	---	<u>12,000</u>	<u>11,600</u>	
12-7N&S-1	0.2 km north of First Avenue in Ladysmith	577R	<u>14,400</u>	<u>15,800</u>	---	<u>13,400</u>	
12-8N&S-1	0.1 km south of Cedar Road, south of Nanaimo Airport		12,600	---	<u>11,600</u>	<u>12,800</u>	
12-23E&W	**Cedar Road 0.1 km east of Route 1 south of Nanaimo Airport		1,900	2,300	2,200	---	
12-9N&S-1	1.6 km south of Cedar Road in Nanaimo	687R	<u>15,200</u>	<u>16,300</u>	<u>13,800</u>	<u>14,000</u>	

ROUTE NUMBER 1
TRANS-CANADA HIGHWAY
(Victoria to Yoho National Park)

Station No.	Location Description	Class. Hwy. Ref. No.	-			August
			July 1980	1981	1982	1983
12-24E&W	**Cedar Road 0.2 km east of Route 1 in Nanaimo		9,100	<u>7,400</u>	<u>6,800</u>	<u>7,000</u>
12-10N&S-1	0.3 km north of Cedar Road in Nanaimo	687R	<u>23,300</u>	<u>23,500</u>	<u>20,500</u>	<u>19,100</u>
12-34N&S-1	On the George Pearson Bridge in Nanaimo	687R	40,900	<u>37,400</u>	---	<u>34,000</u>
12-36N&S-19	**Route 19 (Terminal Ave.) 20 m north of Route 1 (Stewart Ave.) in Nanaimo	688R	<u>31,300</u>	<u>29,700</u>	---	<u>26,600</u>
12-35N&S-1	Stewart Avenue 0.2 km north of Route 19 (Terminal Avenue) in Nanaimo	687R	<u>8,400</u>	<u>8,500</u>	---	<u>6,800</u>
15-16N&S-99	**Route 99, 0.8 km north of Route 1 at Horseshoe Bay	289R	6,300	<u>6,700</u>	---	<u>6,600</u>
15-41E&W -1&99	Between Eagleridge & Caulfeild Interchanges east of Nelson Creek in West Vancouver	613R	---	<u>21,400</u>	<u>22,800</u>	<u>23,200</u>
15-19E&W -1&99	Between Westmount & Caulfeild Interchanges near Cypress Creek in West Vancouver	613R	<u>22,300</u>	---	<u>25,000</u>	<u>24,100</u>
15-15E&W -1&99	0.2 km west of Route 1A&99 (Taylor Way) in West Vancouver	613R	<u>34,300</u>	---	<u>36,200</u>	<u>33,200</u>
15-5N&S -1A&99	**Route 1A&99 (Taylor Way) 0.2 km south of Route 1 in West Vancouver	250R	<u>27,000</u>	---	<u>27,900</u>	---
15-21E&W-1	1.1 km east of Route 1A&99 (Taylor Way) in West Vancouver	613R	<u>36,300</u>	<u>40,000</u>	<u>40,900</u>	---
15-22E&W-1	0.8 km east of Capilano Road Interchange in North Vancouver	611R	<u>43,200</u>	47,000	<u>47,800</u>	---
15-24E&W-1	Between Westview Drive and Lonsdale Street in North Vancouver	612R	<u>39,500</u>	<u>42,800</u>	<u>44,000</u>	---

ROUTE NUMBER 1
TRANS-CANADA HIGHWAY
(Victoria to Yoho National Park)

Station No.	Location Description	Class. Hwy. Ref. No.	-			August 1983
			July 1980	1981	1982	
15-25E&W-1	Between Lonsdale Street and St. Andrews Street in North Vancouver	612R	<u>40,400</u>	<u>43,700</u>	<u>44,600</u>	<u>40,600</u>
15-26E&W-1	0.8 km west of Mountain Highway Overpass in North Vancouver	612R	<u>39,400</u>	<u>42,000</u>	<u>42,200</u>	<u>39,600</u>
15-12E&W	**Dollarton Highway at Cutter Island Bridge (Seymour Creek) in North Vancouver	773R	<u>21,700</u>	<u>20,100</u>	23,400	<u>21,900</u>
P-15-2N&S	On Second Narrows Bridge	611R	<u>83,578</u>	<u>#84,600</u>	<u>82,355</u>	<u>#80,700</u>
16-94N&S-1	50 m west of First Avenue Interchange in Vancouver	375R	<u>35,700</u>	42,400	<u>42,800</u>	---
16-95N&S-1	Between First Avenue and Boundary Road in Vancouver	375R	<u>57,800</u>	---	---	<u>59,300</u>
16-78E&W-1	0.2 km west of Willingdon Avenue Interchange in Burnaby	376R	<u>82,700</u>	---	<u>91,100</u>	<u>82,800</u>
16-79N&S	**Willingdon Avenue 0.1 km north of Route 1 in Burnaby		<u>26,700</u>	<u>26,500</u>	---	<u>26,200</u>
16-80N&S	**Willingdon Avenue 30 m south of Route 1 in Burnaby		<u>35,700</u>	<u>33,400</u>	---	<u>33,800</u>
16-81E&W-1	0.5 km east of Willingdon Avenue Interchange in Burnaby	376R	<u>83,100</u>	---	<u>94,800</u>	<u>83,600</u>
16-82E&W-1	Between Sprott Road and Kensington Avenue Interchange in Burnaby	376R	<u>77,300</u>	<u>79,000</u>	---	<u>77,300</u>
16-83N&S	**Kensington Avenue 0.6 km north of Route 1 in Burnaby		<u>15,300</u>	<u>14,400</u>	<u>14,000</u>	<u>14,400</u>
16-84N&S	**Kensington Ave. 30 m south of Route 1 and north of Canada Way in Burnaby		32,900	33,800	31,100	<u>32,900</u>
16-85E&W-1	0.3 km east of Kensington Avenue Interchange in Burnaby	376R	<u>74,500</u>	78,900	<u>78,300</u>	<u>78,600</u>
16-135N&S	**Gagliardi Way, 0.2 km north of Route 1 in Burnaby	663R	<u>19,700</u>	<u>21,300</u>	<u>19,500</u>	---

ROUTE NUMBER 1
TRANS-CANADA HIGHWAY

(Victoria to Yoho National Park)

Station No.	Location Description	Class. Hwy. Ref. No.	-			August
			July 1980	1981	1982	1983
16-88E&W-1	0.2 km east of Cariboo Road Interchange in Burnaby	376R	<u>69,400</u>	<u>67,500</u>	<u>69,800</u>	72,500
16-110N&S	**Brunette Avenue 0.2 km south of Route 7 and north of Route 1 in Coquitlam	167R	<u>27,600</u>	---	<u>29,400</u>	<u>32,900</u>
16-114N&S	**Brunette Avenue 0.2 km south of Route 1 in Coquitlam	167R	<u>38,900</u>	---	<u>38,300</u>	<u>40,200</u>
16-115E&W-1	0.3 km east of Brunette Avenue Interchange in Coquitlam	553R	<u>72,300</u>	---	71,000	75,200
16-116N&S	**On connection between Route 7 and Route 1 at Cape Horn Interchange in Coquitlam	553R	---	<u>34,500</u>	<u>35,200</u>	---
P-16-2E&W	0.4 km west of north end of Port Mann Bridge	553R	<u>73,898</u>	<u>#74,300</u>	<u>#70,600</u>	<u>#73,500</u>
16-56N	**On-Ramp from 152 Street (Johnston Road) to Route 1 in Surrey	379R	<u>13,900</u>	<u>13,700</u>	13,600	<u>15,100</u>
16-56S	**Off-Ramp from Route 1 to 152 Street (Johnston Road) in Surrey	379R	<u>15,500</u>	<u>15,600</u>	14,700	<u>15,900</u>
16-57E&W-1	0.5 km west of 104 Avenue (Hjorth Road) in Surrey	379R	<u>43,200</u>	<u>42,700</u>	<u>42,800</u>	<u>44,100</u>
16-58E&W	**104 Avenue (Hjorth Road) 0.4 km west of Route 1 in Surrey		13,400	<u>14,400</u>	---	<u>15,000</u>
16-59E&W	**104 Avenue (Hjorth Road) 0.2 km east of Route 1 in Surrey		2,100	1,900	2,100	---
16-60E&W-1	0.6 km west of 176 Street (Clover Valley Road) in Surrey	379R	<u>49,200</u>	<u>52,300</u>	<u>49,200</u>	<u>51,300</u>
16-61N&S	**176 Street (Clover Valley Road) 0.2 km north of Route 1 in Surrey		1,600	1,400	---	<u>1,500</u>

ROUTE NUMBER 1
TRANS-CANADA HIGHWAY
(Victoria to Yoho National Park)

Station No.	Location Description	Class. Hwy. Ref. No.	July			August
			1980	1981	1982	1983
16-62N&S-15	**Route 15, 176 Street (Clover Valley Road) 0.4 km south of Route 1 in Surrey	554R	12,600	<u>11,400</u>	<u>10,100</u>	<u>12,200</u>
16-63E&W-1	0.5 km east of 176 Street (Clover Valley Rd.) in Surrey	379R	<u>40,700</u>	<u>45,200</u>	<u>44,600</u>	<u>41,300</u>
16-64N&S	**200 Street (Carvolth Road) 0.3 km north of Route 1 in Langley		8,800	8,100	---	9,900
16-65N&S	**200 Street (Carvolth Road) 0.3 km south of Route 1 in Langley	445R	---	<u>15,900</u>	---	---
16-66E&W-1	0.8 km east of 200 Street (Carvolth Road) in Langley	380R	<u>31,700</u>	---	<u>35,700</u>	---
16-67N&S	**232 Street (Livingston Road) 0.3 km north of Route 1 in Langley		2,600	<u>2,900</u>	<u>2,700</u>	<u>2,800</u>
16-68N&S-10	**Route 10 (Livingston Rd.) 0.3 km south of Route 1 in Langley	457R	<u>10,500</u>	<u>12,500</u>	<u>11,000</u>	<u>10,400</u>
16-69E&W-1	1.3 km east of 232 Street (Livingston Road) in Langley	380R	<u>32,000</u>	---	<u>36,200</u>	---
16-121N&S	**264 Street (County Line Road) 0.2 km north of Route 1 in Langley		2,300	1,900	1,900	2,300
16-122N&S-13	**Route 13, 264 Street (County Line Road) 0.3 km south of Route 1 in Langley	368R	6,800	6,800	<u>6,800</u>	<u>7,100</u>
16-123E&W-1	0.5 km east of 264 Street (County Line Road) in Langley	380R	<u>29,400</u>	---	<u>32,300</u>	---
17-29N&S	**Mt. Lehman Road 0.3 km north of Route 1 in Matsqui		3,200	3,300	---	5,400
17-30N&S	**Mt. Lehman Road 0.2 km south of Route 1 in Matsqui		4,700	4,900	---	4,700
17-31E&W-1	0.6 km west of Peardonville Road in Matsqui	783R	<u>34,400</u>	---	<u>36,300</u>	<u>35,900</u>
17-27E&W-1	0.6 km west of Clearbrook Road in Matsqui	783R	<u>30,700</u>	---	<u>31,400</u>	<u>31,700</u>

ROUTE NUMBER 1
TRANS-CANADA HIGHWAY

(Victoria to Yoho National Park)

Station No.	Location Description	Class. Hwy. Ref. No.	July			August
			1980	1981	1982	1983
17-25N&S	**Clearbrook Road 0.2 km north of Route 1 in Matsqui		11,800	14,100	13,900	13,200
17-26N&S	**Clearbrook Road 0.3 km south of Route 1 in Matsqui		6,500	5,200	---	5,300
17-24E&W-1	0.5 km west of McCallum Road in Matsqui	783R	<u>27,100</u>	---	<u>30,500</u>	<u>31,500</u>
17-22N&S	**McCallum Road 0.2 km north of Route 1	337R & 342R	<u>14,500</u>	---	<u>13,600</u>	<u>13,800</u>
17-23N&S	**McCallum Road 0.5 km south of Route 1		---	3,000	2,800	2,600
17-19E&W-1	0.2 km west of Route 11 in Abbotsford	381R	<u>24,600</u>	---	<u>29,000</u>	<u>28,000</u>
17-8N&S-11	**Route 11, 0.2 km north of Route 1 in Abbotsford	403R	14,100	<u>14,800</u>	<u>14,200</u>	<u>14,500</u>
17-18N&S-11	**Route 11, 0.5 km south of Route 1 in Abbotsford	403R	6,100	<u>7,300</u>	<u>7,700</u>	<u>7,600</u>
17-7E&W-1	1.3 km east of Route 11 in Abbotsford	381R	<u>24,700</u>	---	---	<u>28,700</u>
17-17E&W	**No. 3 Road to Yarrow 0.3 km east of Route 1 in Abbotsford	202B	3,800	3,400	3,800	4,000
17-6E&W-1	At Vedder Canal Bridge in Abbotsford	381R	---	<u>26,700</u>	<u>26,000</u>	<u>26,100</u>
17-42N&S	**Lickman Road north of Route 1 and south of Frontage Road in Chilliwack		4,400	---	3,300	3,800
17-43N&S	**Lickman Road south of Route 1 and north of Frontage Road in Chilliwack		5,400	---	5,400	5,200
17-5E&W-1	0.2 km west of Vedder Road Interchange in Chilliwack	344R	---	<u>24,300</u>	<u>23,900</u>	<u>23,900</u>
17-4N&S	**Vedder Road 0.2 km south of Route 1 in Chilliwack	294B	<u>22,700</u>	---	<u>22,800</u>	---
17-3N&S	**Vedder Road 0.2 km north of Route 1 in Chilliwack	345R	<u>23,400</u>	---	---	<u>21,300</u>

ROUTE NUMBER 1
TRANS-CANADA HIGHWAY
(Victoria to Yoho National Park)

Station No.	Location Description	Class. Hwy. Ref. No.	July			August
			1980	1981	1982	1983
17-32E&W	**Yale Road West 0.2 km east of Vedder Road in Chilliwack		---	<u>20,500</u>	<u>20,100</u>	<u>21,800</u>
17-13E&W-1	0.8 km east of Vedder Road Interchange in Chilliwack	344R	---	<u>19,000</u>	<u>17,800</u>	<u>18,200</u>
17-45N&S	**Prest Road 0.2 km north of Route 1 at Prest Road Interchange in Chilliwack		3,600	2,900	2,700	3,200
17-46N&S	**Prest Road 0.2 km south of Route 1 at Prest Road Interchange in Chilliwack		2,300	1,400	1,400	1,700
17-1E&W-1	0.2 km west of Route 9		<u>20,700</u>	<u>19,900</u>	<u>18,100</u>	<u>18,800</u>
17-14N&S-9	**Route 9 between Route 1 and Yale Road East		<u>7,600</u>	<u>6,600</u>	---	<u>6,700</u>
17-16E&W	**Yale Road East 0.2 km west of Route 9		3,500	3,000	---	3,000
17-15E&W-1	0.8 km east of Route 9		---	<u>12,900</u>	<u>12,000</u>	<u>12,100</u>
P-17-1E&W	15.4 km west of junction of Route 1 & 3 at Hope		<u>13,521</u>	<u>12,979</u>	<u>12,304</u>	<u>#11,900</u>
27-1-1	0.6 km west of Route 3 at Hope		<u>10,700</u>	---	10,400	<u>10,200</u>
27-2-3	**Route 3, 1.9 km east of Route 1 at Hope	179R	6,100	---	7,000	---
27-3-1	0.2 km north of Route 3 at Hope (at north end of Railway Overpass)	180R	<u>7,900</u>	---	---	<u>7,400</u>
27-24-1	0.3 km south of Route 7 at Haig Interchange		<u>8,100</u>	<u>7,300</u>	---	<u>7,000</u>
P-17-3E&W	**Route 7, 0.5 km east of Haig Weigh Scale		<u>4,948</u>	<u>#4,900</u>	<u>#4,700</u>	<u>#4,900</u>
27-11-1	5.8 km north of Emory Creek Bridge south of Yale		<u>10,800</u>	<u>9,700</u>	<u>8,800</u>	<u>9,000</u>
P-27-1N&S	0.3 km north of North Portal of China Bar Tunnel & 7.2 km south of Boston Bar		<u>9,005</u>	<u>9,189</u>	<u>8,182</u>	<u>8,017</u>

ROUTE NUMBER 1
TRANS-CANADA HIGHWAY

(Victoria to Yoho National Park)

Station No.	Location Description	Class. Hwy. Ref. No.	July		August	
			1980	1981	1982	1983
27-13E&W-1	0.5 km north of Jackass Inn Restaurant north of Boston Bar		---	<u>8,300</u>	---	<u>7,600</u>
27-10-1	0.1 km south of Route 12 (south junction) at Lytton	478R	<u>9,800</u>	<u>9,100</u>	10,600	11,100
27-14-12	**Route 12 (south junction) 70 m west of Route 1 at Lytton	479R	2,100	---	1,900	2,300
27-21-12	**Route 12, 1.9 km north of Thompson River Bridge at Lytton		1,000	1,100	1,300	1,400
27-5-12	**Route 12 (north junction) 0.1 km west of Route 1 at Lytton		980	---	800	900
27-4E&W-1	0.1 km north of Route 12 (north junction) at Lytton		<u>9,500</u>	<u>8,700</u>	<u>7,800</u>	<u>8,200</u>
27-20-1	0.5 km south of Route 1 Business (south junction) to Spences Bridge		<u>9,000</u>	<u>8,600</u>	<u>7,900</u>	<u>7,700</u>
27-6-8	**Route 8, 0.2 km east of Route 1 Business at Old Bridge at Spences Bridge		840	670	790	---
28-6-1	0.5 km north of Route 8 at Spences Bridge		<u>8,800</u>	<u>7,900</u>	<u>7,500</u>	<u>7,300</u>
28-7-1	1.6 km south of Ashcroft Road (south junction) at Ashcroft Manor		<u>8,600</u>	<u>8,000</u>	---	<u>7,200</u>
28-18	**Ashcroft Road (south junction) 0.8 km east of Route 1 at Ashcroft Manor		730	650	---	660
28-19	**Highland Valley Road 1.9 km south of Thompson River Bridge at Ashcroft		1,800	1,500	1,500	1,600
28-8	**Ashcroft Road (north junction) 0.2 km east of Route 1 at Boston Flats		5,100	---	4,400	4,700
28-2-1	0.2 km north of Ashcroft Road (north junction) at Boston Flats		---	<u>13,400</u>	13,000	13,900

ROUTE NUMBER 1
TRANS-CANADA HIGHWAY
(Victoria to Yoho National Park)

Station No.	Location Description	Class. Hwy. Ref. No.	-			August
			July 1980	1981	1982	1983
28-4-97	**Route 97, 1.6 km north of Route 1 at Cache Creek		---	7,200	6,900	7,300
28-3-1&97	1.6 km east of Route 97 at Cache Creek	643R	---	<u>7,700</u>	<u>6,700</u>	<u>6,400</u>
21-9-1&97	1.1 km west of Savona Bridge		<u>8,400</u>	<u>8,700</u>	---	---
21-21N&S	**On Lac Le Jeune Road, 0.2 km south of Route 1, west of Kamloops	776R	*2,000	2,000
21-5E&W-1&97	0.2 km west of Route 5 west of Kamloops	694R	<u>17,400</u>	<u>17,700</u>	---	---
21-4-5	**Route 5, 2.4 km south of Route 1&97 west of Kamloops	696R	---	4,300	---	<u>4,900</u>
21-1E&W-1&97	0.3 km east of Route 5 west of Kamloops	694R	20,000	22,700	22,500	<u>20,800</u>
21-2-5	**Route 5, 4.8 km north of South Thompson River Bridge at Kamloops	716R	<u>12,600</u>	<u>11,100</u>	---	13,000
21-3E&W-1&97	0.6 km east of Tanager Road east of Kamloops	694R	<u>18,000</u>	---	<u>18,400</u>	<u>17,800</u>
21-15E&W-1	2.0 km west of Campbell Creek Bridge		*11,000	---	<u>10,800</u>	11,900
P-21-1E&W	4.5 km west of Route 97 at Monte Creek		---	<u>11,970</u>	<u>11,697</u>	<u>9,687</u>
22-3-97	**Route 97, 3.2 km south of Route 1 at Monte Creek		4,300	3,900	4,100	4,100
21-10-1	0.3 km east of Route 97 at Monte Creek		<u>6,600</u>	---	<u>6,100</u>	<u>6,200</u>
22-5-1	0.6 km west of Anglemont Road at Squilax		---	<u>7,300</u>	<u>6,800</u>	<u>6,700</u>
22-13	**Anglemont Road 0.1 km north of bridge at Squilax		3,500	3,300	3,100	---
22-6-1	1.1 km east of Anglemont Road at Squilax		<u>6,200</u>	<u>6,200</u>	---	<u>5,400</u>
22-1-1	0.2 km west of Salmon River Road west of Salmon Arm	683R	---	<u>10,100</u>	<u>9,600</u>	<u>10,500</u>

ROUTE NUMBER 1
TRANS-CANADA HIGHWAY

(Victoria to Yoho National Park)

Station No.	Location Description	Class. Hwy. Ref. No.	-			August	
			July 1980	1981	1982	1983	
22-2	**Salmon River Road 0.3 km south of Route 1 west of Salmon Arm	217B	1,700	---	1,800	2,000	
22-7-1	0.2 km east of Salmon River Road west of Salmon Arm	683R	---	<u>11,000</u>	<u>11,000</u>	<u>11,800</u>	
22-9-1	0.2 km west of Route 97B east of Salmon Arm	683R	<u>12,800</u>	<u>12,000</u>	---	<u>12,500</u>	
22-10-97B	**Route 97B, 0.3 km south of of Route 1 east of Salmon Arm	655R	---	<u>5,200</u>	<u>5,300</u>	---	
22-8-1	0.2 km east of Route 97B east of Salmon Arm	683R	<u>8,900</u>	<u>8,200</u>	---	<u>8,600</u>	
22-14-1	1.6 km west of east end of Sicamous Narrows Bridge		5,500	<u>4,800</u>	---	<u>5,000</u>	
22-16-97A	**Route 97A, 1.6 km south of Route 1 at Sicamous		<u>5,800</u>	---	---	<u>6,800</u>	
22-17-1	1.6 km east of Route 97A at Sicamous		<u>9,000</u>	---	---	<u>8,700</u>	
22-15-1	At Craigellachie Bridge		8,900	---	---	<u>7,900</u>	
38-3-23	**Route 23, 8.0 km south Route 1 at Revelstoke		740	810	630	---	
38-1-1	At Columbia River Bridge west of Revelstoke	756R	---	<u>10,500</u>	---	<u>11,600</u>	
38-2-23	**Route 23, 3.2 km north of Route 1 at Revelstoke	757R	---	1,300	1,500	1,600	
38-4-1	4.0 km east of Route 23 at Revelstoke		7,200	---	---	8,600	
	/ Rogers Pass		6,902	6,998	6,870	6,382	
37-10	**Big Bend Highway 2.7 km north of Route 1 east of Donald		460	280	---	190	
37-12-1	3.2 km west of Route 95 at Golden		---	5,900	---	<u>6,100</u>	

/ Information from Park Superintendent's Office Mount Revelstoke and Glacier National Parks

ROUTE NUMBER 1
TRANS-CANADA HIGHWAY
(Victoria to Yoho National Park)

Station No.	Location Description	Class. Hwy. Ref. No.	-			August
			July 1980	1981	1982	1983
37-13-95	**Route 95, 4.2 km south of Route 1 south of Golden		---	3,700	<u>3,700</u>	<u>3,400</u>
37-14-1	1.9 km east of Route 95 at Golden	604R	---	4,800	---	<u>5,200</u>
37-15-1	3.7 km west of western Yoho National Park Boundary		---	4,700	---	<u>4,700</u>

ROUTE NUMBER 1A
OLD ISLAND HIGHWAY
(Victoria to Langford Lake)

Station No.	Location Description	Class. Hwy. Ref. No.	July		August	
			1980	1981	1982	1983
11-43N&S-1A	0.5 km north of Craigflower and Admirals Road Junction in Esquimalt		<u>20,000</u>	<u>18,800</u>	---	19,400
11-44N&S-1A	0.5 km south of Route 1 at Thetis Lake Interchange		<u>18,000</u>	---	---	<u>16,300</u>
P-11-1N&S	**Route 1, 0.6 km north of Helmcken Road and 1.1 km south of Thetis Lake Interchange		<u>36,338</u>	<u>39,027</u>	<u>37,381</u>	<u>39,338</u>
11-46N&S-1	**Route 1, 0.3 km north of Thetis Lake Interchange		<u>20,800</u>	---	<u>22,200</u>	<u>20,000</u>
11-45E&W -1A&14	0.2 km west of Route 1 at Thetis Lake Interchange		<u>33,300</u>	<u>32,000</u>	<u>30,400</u>	<u>33,500</u>
11-28E&W -1A&14	0.6 km east of Route 14 at Colwood		<u>33,800</u>	<u>34,000</u>	---	<u>33,700</u>
11-27E&W-14	**Route 14, 0.8 km west of Route 1A at Colwood		<u>25,900</u>	<u>26,500</u>	<u>24,300</u>	<u>26,300</u>
11-29N&S-1A	0.5 km north of Route 14 at Colwood		<u>14,400</u>	<u>14,400</u>	<u>13,000</u>	---
11-48N&S-1A	0.2 km south of Route 1 at Langford Lake		3,100	---	3,000	3,300
11-47N&S-1	**Route 1, 0.2 km south of Route 1A at Langford Lake		<u>11,400</u>	---	<u>12,400</u>	<u>12,000</u>
11-42N&S-1	**Route 1, 0.3 km north of Route 1A at Langford Lake		<u>14,000</u>	---	15,400	---

BRITISH COLUMBIA HIGHWAY

(West Vancouver to Matsqui)

15-15E&W -1&99	**Route 1&99, 0.2 km west of Route 1A&99 (Taylor Way) in West Vancouver	613R	<u>34,300</u>	---	<u>36,200</u>	<u>33,200</u>
15-21E&W-1	**Route 1, 1.1 km east of Route 1A&99 (Taylor Way) in West Vancouver	613R	<u>36,300</u>	<u>40,000</u>	<u>40,900</u>	---

ROUTE NUMBER 1A
BRITISH COLUMBIA HIGHWAY
(West Vancouver to Matsqui)

Station No.	Location Description	Class. Hwy. Ref. No.	July			August	
			1980	1981	1982	1983	
15-5N&S -1A&99	0.2 km south of Route 1 in West Vancouver	250R	<u>27,000</u>	---	<u>27,900</u>	---	
15-13N&S -1A&99	Between Marine Drive and Woodward's Store entrance in West Vancouver	250R	24,700	---	<u>24,700</u>	<u>22,400</u>	
15-6E&W -1A&99	At Capilano River Bridge in West Vancouver	372R	<u>46,300</u>	<u>49,100</u>	<u>47,500</u>	<u>46,600</u>	
15-8E&W	**Marine Drive 0.2 km west of Capilano Road in West Vancouver	372R	<u>49,800</u>	<u>52,700</u>	---	<u>49,400</u>	
P-15-1N&S	At south end of 1st Narrows Bridge		<u>60,960</u>	<u>#64,000</u>	<u>58,929</u>	<u>61,439</u>	
16-73E&W -1A&99A	Between Salisbury and Acorn Avenues in Burnaby	1R	<u>29,900</u>	<u>31,000</u>	<u>32,400</u>	---	
P-16-1E&W	At south end of Pattullo Bridge and west of 120th Street (Scott Road)	384R	<u>66,007</u>	<u>#66,100</u>	<u>61,434</u>	<u>65,245</u>	
16-13N&S	**120th Street (Scott Road) 0.2 km south of Old Yale Road in Surrey	139R	<u>25,200</u>	<u>24,000</u>	<u>24,800</u>	---	
16-11N&S -1A&99A	0.3 km north of Route 99A in Surrey	384R	<u>32,300</u>	---	<u>32,700</u>	31,000	
16-9N&S-99A	**Route 99A, 0.1 km south of Route 1A in Surrey	384R	27,100	---	28,300	<u>29,300</u>	
16-7E&W-1A	0.5 km east of Route 99A in Surrey	385R	<u>14,600</u>	<u>13,900</u>	<u>14,200</u>	<u>14,300</u>	
16-6E&W-1A	0.2 km west of Route 15 in Surrey	385R	<u>14,400</u>	<u>15,000</u>	<u>14,900</u>	<u>14,700</u>	
16-129N&S-15	**Route 15, 0.3 km north of Route 1A in Surrey	554R	<u>8,700</u>	---	<u>8,100</u>	8,600	
16-5N&S-15	**Route 15, 0.3 km south of Route 1A in Surrey	554R	---	---	<u>11,600</u>	<u>11,100</u>	
16-4E&W-1A	0.2 km east of Route 15 in Surrey	385R	<u>13,100</u>	<u>13,900</u>	<u>13,600</u>	<u>13,500</u>	
16-2E&W-1A	0.2 km west of Route 10 at Langley City	262R	<u>21,300</u>	<u>24,000</u>	<u>23,900</u>	<u>22,000</u>	

ROUTE NUMBER 1A
BRITISH COLUMBIA HIGHWAY
(West Vancouver to Matsqui)

Station No.	Location Description	Class. Hwy. Ref. No.	-			August
			July 1980	1981	1982	1983
16-42E&W-10	**Route 10, 0.2 km east of Route 1A at Langley City	700R	<u>11,600</u>	---	<u>13,900</u>	<u>13,900</u>
16-41E&W-10	**Route 10, 0.2 km west of Route 1A at Langley City	700R	<u>13,600</u>	---	---	<u>12,500</u>
16-1E&W-1A	0.5 km east of Langley Bypass in Langley	262R	15,600	---	<u>13,700</u>	<u>13,900</u>
16-119E&W-1A	0.3 km west of Route 13 in Langley	262R	<u>11,500</u>	---	<u>10,900</u>	<u>11,800</u>
16-120N&S-13	**Route 13, 30 m south of Route 1A in Langley	77R	<u>5,500</u>	---	6,100	6,000
16-118E&W-1A	0.1 km east of Route 13 in Langley	262R	<u>12,500</u>	---	<u>11,600</u>	<u>11,700</u>
17-12E&W-1A	0.2 km west of Bradner Road in Matsqui	422R	<u>10,200</u>	---	<u>10,100</u>	<u>9,700</u>

ROUTE NUMBER 2
 DAWSON CREEK - TUPPER HIGHWAY
 (Dawson Creek to Provincial Boundary)

Station No.	Location Description	Class. Hwy. Ref. No.	July			August
			1980	1981	1982	1983
43-2-97	**Route 97, 0.5 km south of Route 2 at Dawson Creek	257R	---	4,300	---	<u>4,400</u>
43-5-97	**Route 97, 1.3 km north of Route 2 at Dawson Creek	363R	6,500	---	---	---
43-13-49	**Route 49 at B.C.-Alberta Boundary at Briar Ridge		1,300	1,300	1,000	---
43-7N&S-2	1.4 km south of Traffic Circle at 8th Avenue and Alaska Avenue in Dawson Creek	740R	---	---	9,400	<u>8,900</u>
43-3-2	0.3 km north of railway crossing at north entrance to Pouce Coupe	602R	5,700	5,100	---	---
43-4-2	0.2 km south of Briar Ridge Road south of Pouce Coupe	602R	---	---	3,300	---
43-11-2	At B.C.-Alberta Boundary south of Tupper		---	2,000	1,700	1,500

ROUTE NUMBER 3
CROWSNEST HIGHWAY

(Hope to Provincial Boundary)

Station No.	Location Description	Class. Hwy. Ref. No.	-			August 1983
			July 1980	1981	1982	
27-1-1	**Route 1, 0.6 km west of Route 3 at Hope		<u>10,700</u>	---	10,400	<u>10,200</u>
27-3-1	**Route 1, 0.2 km north of Route 3 at Hope (at north end of Railway Overpass)	180R	<u>7,900</u>	---	---	<u>7,400</u>
27-2-3	1.9 km east of Route 1 at Hope	179R	6,100	---	7,000	---
27-22-3	At Two Mile Creek Bridge east of Hope		---	7,500	7,400	7,600
P-26-1E&W	Just east of Ministry of Highways Yard at Allison Pass in Manning Park		<u>6,906</u>	<u>#6,500</u>	<u>6,834</u>	<u>#6,500</u>
26-16-3	4.5 km east of eastern boundary of Manning Park		---	<u>6,400</u>	<u>6,400</u>	<u>6,100</u>
26-1-3	1.4 km west of Ridgewood Drive in Princeton	589R	8,600	---	<u>7,500</u>	---
26-3-5	**Route 5, 1.4 km north of Tulameen River Bridge at Princeton	586R	1,800	---	---	1,600
26-2	**Tulameen Road 0.8 km west of Old Tulameen River Bridge at Princeton	587R	---	1,100	1,100	1,500
26-4-3	1.1 km east of Route 5 at Princeton	589R	<u>7,800</u>	<u>7,400</u>	<u>7,600</u>	<u>7,000</u>
26-17-3	3.2 km west of 20 Mile Creek Bridge at Hedley		---	<u>7,000</u>	<u>6,700</u>	<u>6,500</u>
26-15-3	0.6 km west of Boundary Road in Keremeos	438R	<u>7,600</u>	<u>7,300</u>	<u>7,600</u>	<u>7,200</u>
26-5-3A	**Route 3A, 0.8 km east of Route 3 at Keremeos	439R	5,100	---	<u>4,500</u>	<u>4,400</u>
26-6-3	0.2 km east of Route 3A at Keremeos	438R	5,500	---	---	<u>4,400</u>
26-18-3	28 km west of Route 3A & 97 west of Osoyoos		2,700	2,700	2,600

ROUTE NUMBER 3
CROWSNEST HIGHWAY

(Hope to Provincial Boundary)

Station No.	Location Description	Class. Hwy. Ref. No.	-			August 1983
			July 1980	1981	1982	
26-19-3	0.1 km west of Route 3A&97 west of Osoyoos	656R	3,500	3,600	---	3,200
26-12-3A&97	**Route 3A&97, 0.3 km north of Route 3 west of Osoyoos		<u>6,800</u>	<u>7,200</u>	<u>6,800</u>	<u>6,600</u>
26-13-97	**Route 97, 0.2 km south of Route 3 west of Osoyoos	657R	3,700	3,800	---	3,900
26-14-3	At summit of Anarchist Mountain east of Osoyoos		---	2,800	---	3,000
33-11-3	0.6 km west of Route 33 at Rock Creek		2,700	---	---	2,200
33-1-33	**Route 33, 1.8 km north of Route 3 at Rock Creek		---	1,700	1,700	---
33-2-3	1.4 km east of Route 33 at Rock Creek		---	4,000	<u>4,500</u>	---
33-12-3	0.2 km west of Midway Customs Road at Midway	458R	4,100	---	<u>3,300</u>	<u>3,300</u>
33-13	**Midway Customs Road 1.6 km south of Route 3 at Midway	459R	---	400	320	410
33-3-3	1.8 km east of Midway Customs Road at Midway	458R	4,000	---	3,500	3,500
33-4-3	17.2 km east of Railway Tunnel east of Greenwood		3,200	---	2,900	2,900
33-5-3	0.3 km west of Route 41 west of Grand Forks		3,800	---	<u>3,200</u>	<u>3,000</u>
33-14-41	**Route 41, 1.0 km south of Route 3 west of Grand Forks		---	910	---	860
33-6-3	0.3 km east of Route 41 west of Grand Forks		5,300	---	4,800	<u>4,700</u>
33-7-3	1.4 km east of Granby River Bridge in Grand Forks	464R	5,900	5,900	---	---
33-8-3	0.3 km west of Route 395 west of Christina Lake		---	---	<u>3,500</u>	<u>3,600</u>

ROUTE NUMBER 3
CROWSNEST HIGHWAY

(Hope to Provincial Boundary)

Station No.	Location Description	Class. Hwy. Ref. No.	-			August
			July 1980	1981	1982	1983
33-9-395	**Route 395, 0.3 km south of Route 3 west of Christina Lake		930	---	1,000	1,000
33-10-3	0.7 km east of Route 395 west of Christina Lake		4,400	---	<u>3,600</u>	<u>3,600</u>
32-15-3	On east end of Paulson Bridge		2,800	---	2,300	2,500
32-13-3B	**Route 3B, 0.2 km east of Route 3 at Nancy Greene Lake		1,100	1,200	1,000	1,100
P-32-1E&W	5.1 km west of Route 3A at Castlegar		<u>2,344</u>	<u>#2,400</u>	<u>2,068</u>	<u>#2,300</u>
32-16E&W-3	1.0 km east of Ootishenia Interchange east of Castlegar		---	---	4,100
31-14-3	0.8 km west of Route 6 at Salmo	668R	---	---	4,200	<u>4,100</u>
31-26E&W-3&6	7.2 km west of Route 3 south of Salmo		*2,600
31-13-6	**Route 6, 1.3 km north of Route 3 at Salmo		---	2,900	3,000	3,100
31-18-6	**Route 6, 0.3 km north of Canada-U.S.A. Boundary at Nelway		420	450	470	460
P-31-1E&W	0.1 km east of Route 6, south of Salmo		---	2,300	#2,000	<u>#2,000</u>
31-22-3	2.4 km west of Route 3A west of Creston		4,800	---	---	<u>3,900</u>
31-12-3A	**Route 3A, 0.8 km west of Route 3 west of Creston		2,700	---	---	2,700
31-9-21	**Route 21, 1.4 km south of Route 3 at Creston		2,500	1,800	2,200	2,300
31-17-21	**Route 21, 0.2 km north of Canada-U.S.A. Boundary at Rykerts		840	880	---	920
31-16	**Canyon-Porthill Road, 0.5 km south of Route 3 at Erickson		2,800	---	2,000	2,600

/ Previously short count station 31-21-3

ROUTE NUMBER 3
CROWSNEST HIGHWAY

(Hope to Provincial Boundary)

Station No.	Location Description	Class. Hwy. Ref. No.	July		August	
			1980	1981	1982	1983
31-10-3	0.6 km east of Canyon- Porthill Road at Erickson		5,400	---	4,500	<u>4,600</u>
31-11-3	On Russel Creek Bridge 0.8 km east of Kitchener Road (west access) at Kitchener		---	---	3,500	4,100
35-1-3	0.3 km west of Route 95 at Curzon		4,000	---	3,400	---
35-2-95	**Route 95, 0.2 km south of Route 3 at Curzon		1,300	1,300	---	1,700
P-35-1E&W	2.4 km east of Moyie River Bridge in Yahk		<u>3,808</u>	<u>#3,800</u>	<u>3,832</u>	<u>4,248</u>
35-3-3&95	3.1 km east of Moyie Avenue in Moyie		---	---	<u>3,900</u>	<u>3,400</u>
35-18E&W-3&95	1.3 km west of Jim Smith Lake Road, west of Cranbrook		*7,500
35-4E&W-3&95	0.6 km west of Route 95A east of Cranbrook	628R	10,100	<u>11,200</u>	<u>11,600</u>	<u>10,500</u>
35-6-95A	**Route 95A, 2.9 km north of Route 3 east of Cranbrook		---	---	<u>6,200</u>	<u>6,900</u>
35-12E&W -3&95	0.8 km west of Route 93&95 at Fort Steele Interchange		9,600	9,000	---	---
35-11-93&95	**Route 93&95, 0.8 km north of Route 3 at Fort Steele Interchange		4,800	4,500	---	<u>3,700</u>
35-7-3&93	0.8 km east of Route 93&95 at Fort Steele Interchange		5,700	5,000	<u>4,700</u>	---
35-15-3&93	0.2 km west of access to Wardner		4,900	4,400	<u>4,100</u>	4,300
35-16	**Fort Steele-Bull River Road 0.2 km north of Route 3&93 east of Wardner		410	---	470	430
36-7-3&93	2.8 km east of access to Wardner		5,100	4,700	---	<u>3,800</u>
36-1-3&93	0.2 km west of Route 93 at Elko		5,000	---	---	<u>4,200</u>
36-2-93	**Route 93, 0.3 km south of Route 3 at Elko		1,000	1,000	---	1,100

ROUTE NUMBER 3
CROWSNEST HIGHWAY

(Hope to Provincial Boundary)

Station No.	Location Description	Class. Hwy. Ref. No.	-			August
			July 1980	1981	1982	1983
36-3-3	0.2 km east of Route 93 at Elko		---	4,200	---	<u>4,400</u>
36-4-3	3.9 km west of western Elk River Bridge at Fernie		---	4,900	---	<u>4,300</u>
36-5-3	3.2 km west of Hosmer Bridge east of Fernie		---	6,400	---	<u>5,200</u>
36-10E&W-3	3.0 km west of Douglas Fir Road, west of Sparwood		---	<u>5,300</u>
36-9-43	**Elk Valley Highway 0.2 km north of Elk River Bridge 3.2 km north of Route 3 at Sparwood	755R	4,400	4,800	---	5,800
36-6-3	1.0 km west of B.C.-Alberta Boundary in Crowsnest Pass	724R	5,000	5,200	5,500	---

ROUTE NUMBER 3A
KEREMEOS - KALEDEN JUNCTION - OSOYOOS HIGHWAY

(Keremeos to Osoyoos)

Station No.	Location Description	Class. Hwy. Ref. No.	July			August
			1980	1981	1982	1983
26-15-3	**Route 3, 0.6 km west of Boundary Road in Keremeos	438R	<u>7,600</u>	<u>7,300</u>	<u>7,600</u>	<u>7,200</u>
26-6-3	**Route 3, 0.2 km east of Route 3A at Keremeos	438R	5,500	---	---	<u>4,400</u>
26-5-3A	0.8 km east of Route 3 at Keremeos	439R	5,100	---	<u>4,500</u>	<u>4,400</u>
26-7-3A	0.3 km west of Route 97 at Kaleden Junction		5,500	---	<u>5,100</u>	<u>5,100</u>
26-8-97	**Route 97, 0.3 km north of Route 3A at Kaleden Junction		<u>11,300</u>	<u>11,700</u>	<u>10,300</u>	<u>10,800</u>
26-9-3A&97	0.5 km south of Route 97 at Kaleden Junction		<u>6,900</u>	<u>7,200</u>	<u>6,900</u>	<u>6,600</u>
P-26-2E&W	7.8 km south of Route 97 at Kaleden Junction and south of Okanagan Falls		<u>5,120</u>	<u>5,445</u>	<u>5,244</u>	<u>5,156</u>
26-12-3A&97	0.3 km north of Route 3 west of Osoyoos		<u>6,800</u>	<u>7,200</u>	<u>6,800</u>	<u>6,600</u>
26-19-3	**Route 3, 0.1 km west of Route 3A&97 west of Osoyoos	656R	3,500	3,600	---	3,200

CASTLEGAR - NELSON - CRESTON HIGHWAY

(Castlegar to Creston)

32-10-22	**Route 22, 7.2 km south of Route 3 at Castlegar		---	7,700	<u>7,200</u>	<u>7,800</u>
P-32-1E&W	**Route 3, 5.1 km west of Route 3A at Castlegar		<u>2,344</u>	<u>#2,400</u>	<u>2,068</u>	<u>#2,300</u>
32-16E&W-3	**Route 3, 1.0 km east of Ootishenia Interchange east of Castlegar		---	---	4,100
32-6	**Robson Access Road 0.3 km east of Robson-Broadwater Road at Castlegar Ferry		3,400	---	<u>3,400</u>	<u>3,600</u>
32-8	**Robson-Broadwater Road 0.2 km west of Robson Access Road at Castlegar Ferry		4,200	---	<u>4,300</u>	<u>4,600</u>

ROUTE NUMBER 3A
CASTLEGAR - NELSON - CRESTON HIGHWAY

(Castlegar to Creston)

Station No.	Location Description	Class. Hwy. Ref. No.	-			August
			July 1980	1981	1982	1983
31-2E&W-3A	0.2 km west of Route 6 at South Slocan		7,700	<u>7,200</u>	<u>5,900</u>
31-1-6	**Route 6, 0.5 km north of Route 3A at South Slocan		5,000	---	---	<u>4,200</u>
31-3E&W-3A&6	0.2 km east of Route 6 at South Slocan		7,900	<u>7,500</u>	---	<u>6,500</u>
31-4E&W-3A&6	3.6 km west of Route 6 in Nelson		---	<u>7,700</u>	<u>7,500</u>	<u>6,800</u>
31-5-6	**Route 6, 1.3 km south of Observatory Street Overpass in Nelson	560R	---	3,800	3,300	3,100
31-25E&W-3A	On east end of Nelson (Kootenay Lake) Bridge	559R	*11,900
31-7-3A	0.8 km west of Route 31 at Balfour		2,800	2,500	2,800	3,100
31-8N&S-31	**Route 31, 1.2 km north of Route 3A at Balfour		1,600	<u>1,500</u>	<u>1,800</u>	<u>1,600</u>
31-6-3A	1.1 km east of Public Boat Ramp in Boswell		---	1,000	930	---
31-12-3A	0.8 km west of Route 3 west of Creston		2,700	---	---	2,700
31-22-3	**Route 3, 2.4 km west of Route 3A west of Creston		4,800	---	---	<u>3,900</u>

ROUTE NUMBER 3B
NANCY GREENE LAKE - ROSSLAND - MEADOWS HIGHWAY

(Nancy Green Lake to Meadows)

Station No.	Location Description	Class. Hwy. Ref. No.	-			August
			July 1980	1981	1982	1983
32-13-3B	0.2 km east of Route 3 at Nancy Greene Lake		1,100	1,200	1,000	1,100
32-14-3B	1.6 km west of Route 22 at Rossland	418R	1,600	---	1,800	1,800
32-2-22	**Route 22, between Route 3B and Cascade Highway at Rossland	622R	1,900	2,200	---	2,500
32-3-3B&22	0.2 km west of Mountain View Cemetery between Rossland and Trail	622R	6,000	---	---	5,500
32-4-22	**Route 22, 2.5 km west of Tadanac Park at Hanna Creek		---	6,000	<u>5,500</u>	<u>5,200</u>
32-12E&W-3B	On East Trail end of Columbia River Bridge at Trail	789R	22,800	22,000	<u>20,400</u>	<u>21,300</u>
32-11-22A	**Route 22A, 0.2 km south of Route 3 west of Montrose		4,000	3,200	2,900	---
32-5E&W-3B	0.3 km east of Route 22A west of Montrose		8,700	---	<u>8,200</u>	<u>8,000</u>
32-7-3B	2.4 km east of Post Office in Fruitvale		5,000	4,700	---	<u>4,200</u>

ROUTE NUMBER 4
PORT ALBERNI HIGHWAY
(Parksville to Port Alberni)

Station No.	Location Description	Class. Hwy. Ref. No.	-			August 1983
			July 1980	1981	1982	
14-1E&W-4	0.4 km east of Parksville Bypass		<u>6,100</u>	<u>5,600</u>	<u>5,700</u>	<u>5,300</u>
14-25N&S	**Parksville Bypass approx- immediately 0.5 km south of Route 4		<u>4,700</u>	<u>4,800</u>	<u>4,600</u>	<u>4,300</u>
14-2E&W-4	0.1 km east of Route 4A at Hilliers		<u>6,200</u>	<u>5,700</u>	<u>5,300</u>	<u>5,400</u>
14-3E&W-4A	**Route 4A, 0.1 km east of Route 4 at Hilliers		2,200	2,100	2,000	<u>2,200</u>
14-20E&W-4	0.6 km west of Route 4A at Hilliers		<u>7,300</u>	<u>7,100</u>	<u>6,500</u>	<u>6,900</u>
12-48E&W-4	0.3 km east of Old Port Alberni Highway (leading to Redford Street)		<u>7,800</u>	<u>7,500</u>	<u>6,900</u>	<u>6,200</u>
12-47E&W	**Old Port Alberni Highway (leading to Redford Street) 0.3 km west of Route 4		---	3,900	3,700	---
12-42E&W-4	0.1 km west of Old Port Alberni Highway (leading to Redford Street)		3,900	4,300	3,700	---
12-46N&S	**Alberni-Port Alberni Arterial 0.2 km south of Rogers Creek in Port Alberni		<u>17,900</u>	<u>16,000</u>

ALBERNI - TOFINO HIGHWAY
(Port Alberni to Tofino)

12-43N&S	**Beaver Creek Road 0.3 km north of Route 4 in Port Alberni	39B	---	4,900	---	<u>5,300</u>
12-45E&W-4	0.3 km west of Somas River Bridge at Port Alberni		8,900	---	10,100	---
12-44E&W-4	0.6 km east of Great Central Lake Road at Sproat Lake		5,400	3,600	---
12-49N&S	**Great Central Lake Road 0.5 km north of Route 4 at Sproat Lake		470	340	420

ROUTE NUMBER 4
ALBERNI - TOFINO HIGHWAY
(Port Alberni to Tofino)

Station No.	Location Description	Class. Hwy. Ref. No.	-			August
			July 1980	1981	1982	1983
12-50E&W-4	0.1 km west of Great Central Lake Road at Sproat Lake		---	3,300	3,200
12-51E&W-4	18.0 km west of Great Central Lake Road at Sproat Lake		---	<u>1,300</u>
12-56E&W-4	0.2 km east of Ucluelet Road		*1,800	2,100	1,600
12-57N&S	**Ucluelet Road, 0.2 km south of Route 4		*2,800	---	2,000
12-58E&W-4	0.2 km west of Ucluelet Road		*2,600	2,400	---

ROUTE NUMBER 5
PRINCETON - KAMLOOPS HIGHWAY

(Princeton to Kamloops)

Station No.	Location Description	Class. Hwy. Ref. No.	-			August
			July 1980	1981	1982	1983
26-4-3	**Route 3, 1.2 km east of Route 5 at Princeton	589R	<u>7,800</u>	<u>7,400</u>	<u>7,600</u>	<u>7,000</u>
26-2	**Tulameen Road 0.8 km west of Old Tulameen River Bridge at Princeton	587R	---	1,100	1,100	1,500
26-3-5	1.4 km north of Tulameen River Bridge at Princeton	586R	1,800	---	---	1,500
27-15-5	1.0 km south of Coalmont Road south of Aspen Grove		890	900	---	900
27-19	**Coalmont Road 0.8 km west of Route 5 south of Aspen Grove		140	---	---	---
27-18-5	0.8 km north of Coalmont Road south of Aspen Grove		960	---	---	1,100
27-9-5	1.6 km south of Route 8 at Merritt	708R	---	2,900	2,900	2,700
27-7-8	**Route 8, 1.6 km west of Route 5 at Merritt	73R	---	5,800	5,600	---
27-8-5	1.6 km north of Route 8 at Merritt	708R	---	---	2,800	<u>3,100</u>
27-16-5	0.2 km south of Reynolds Road (Peter Hope Lake Access Road) between Nicola Lake and Stump Lake		2,000	1,600	1,700	1,500
21-4-5	2.4 km south of Route 1&97 west of Kamloops	696R	---	4,300	---	<u>4,900</u>
21-5E&W-1&97	**Route 1&97, 0.2 km west of Route 5 west of Kamloops	694R	<u>17,400</u>	<u>17,700</u>	---	---
21-1E&W-1&97	**Route 1&97, 0.3 km east of Route 5 west of Kamloops	694R	20,000	22,700	22,500	<u>20,800</u>

ROUTE NUMBER 5
YELLOWHEAD SOUTH HIGHWAY
(Kamloops to Tete Jaune Cache)

Station No.	Location Description	Class. Hwy. Ref. No.	-			August
			July 1980	1981	1982	1983
21-3E&W-1&97	**Route 1&97, 0.6 km east of Tanager Road east of Kamloops	694R	<u>18,000</u>	---	<u>18,400</u>	<u>17,800</u>
21-2-5	4.8 km north of South Thompson River Bridge at Kamloops	716R	<u>12,600</u>	<u>11,100</u>	---	13,000
21-6-5	1.3 km south of Tod Mountain Road at Heffley Creek	716R	<u>6,600</u>	<u>6,300</u>	---	5,400
21-8-5	0.2 km north of northern Barriere Road Junction		---	3,800	---	3,600
21-11-5	0.5 km south of Route 24 at Little Fort		---	3,400	---	3,000
21-13-24	**Route 24, 0.6 km west of Route 5 at Little Fort		650	600	---	530
21-16E&W-24	**Route 24, 8.0 km west of Route 5 at Little Fort		*370	400	---	---
21-12-5	0.3 km north of Route 24 at Little Fort		---	3,100	---	2,800
21-14-5	1.6 km north of Birch Island Road		---	3,400	---	3,000
23-1-5	At North Thompson River Bridge approx. 43.5 km north of Blue River		---	1,700	1,500	1,700
23-2-5	1.6 km south of Route 16 at Tete Jaune Cache		---	2,300	---	2,000
23-4-16	**Route 16, 1.6 km west of Route 5 at Tete Jaune Cache		---	1,300	1,100	1,200
23-3-16	**Route 16, 1.6 km east of Route 5 at Tete Jaune Cache		---	2,600	---	2,200

ROUTE NUMBER 6
NELSON - NELWAY HIGHWAY

(Nelway to Nelson)

Station No.	Location Description	Class. Hwy. Ref. No.	-			August 1983
			July 1980	1981	1982	
31-19	**Waneta-Nelway Road 0.3 km west of Route 6		110	---	80	90
31-18-6	0.3 km north of Canada-U.S.A. Boundary at Nelway		420	450	470	460
P-31-1E&W	**Route 3, 0.1 km east of Route 6, south of Salmo		---	2,300	#2,000	<u>#2,000</u>
31-26E&W-3&6	7.2 km west of Route 3 south of Salmo		*2,600
31-14-3	**Route 3, 0.8 km west of Route 6 at Salmo	668R	---	---	4,200	<u>4,100</u>
31-13-6	1.3 km north of Route 3 at Salmo		---	2,900	3,000	3,100
31-20-6	1.4 km north of southern access to Ymir		---	1,600	1,700	1,900
31-5-6	1.3 km south of Observatory Street Overpass in Nelson	560R	---	3,800	3,300	3,100
31-25E&W-3A	On east end of Nelson (Kootenay Lake) Bridge	559R	*11,900

CASTLEGAR - NELSON - CRESTON HIGHWAY

(Nelson to South Slocan)

31-4E&W-3A&6	3.6 west of Route 3A in Nelson		---	<u>7,700</u>	<u>7,500</u>	<u>6,800</u>
31-3-3A&6	0.2 km east of Route 3A at South Slocan		7,900	<u>7,500</u>	---	<u>6,500</u>

VERNON - SLOCAN HIGHWAY

(South Slocan to Vernon)

31-2-3A	**Route 3A, 0.2 km west of Route 6 at South Slocan		7,700	<u>7,200</u>	<u>5,900</u>
31-1-6	0.5 km north of Route 3A at South Slocan		5,000	---	---	<u>4,200</u>

/ Previously short count station 31-21-3

ROUTE NUMBER 6
VERNON - SLOCAN HIGHWAY

(South Slocan to Vernon)

Station No.	Location Description	Class. Hwy. Ref. No.	July			August
			1980	1981	1982	1983
34-4-6	2.6 km south of Slocan Inn at Slocan		2,500	---	---	1,900
34-5-6	2.1 km north of Slocan Inn at Slocan		1,100	1,100	---	900
34-3-6	0.3 km south of Silverton Hotel	443R	1,100	1,300	1,200	1,200
34-2-6	1.8 km north of Four Mile Creek Bridge in Silverton		2,300	2,300	1,900	2,100
34-6-31A	**Route 31A, 1.3 km south of Route 6 at New Denver		1,200	1,000	930	---
34-1-6	1.6 km north of Route 31A at New Denver		1,600	1,800	1,600	1,500
34-7-6	1.8 km south of Railway Crossing at Nakusp		---	1,500	---	1,500
34-9-23	**Route 23, 0.2 km north of Ministry of Highways Yard in Nakusp	540R	2,200	2,100	1,900	2,200
34-8-6	1.8 km towards Vernon from Broadway Street in Nakusp		1,800	1,500	1,600	1,700
34-13E&W-6	0.2 km east of Ferry Terminal at Fauquier		*760	660	---	700
24-9-6	0.3 km towards Cherryville from Echo Lake Road		900	930	---	970
24-25-6	0.2 km towards Nakusp from Echo Lake Road at Lumby		2,400	2,500	---	2,100
24-24-6	0.2 km towards Vernon from Ranger Station at Lumby	775R	---	---	<u>3,900</u>	<u>3,900</u>
24-26-6	4.3 km towards Vernon from School Road at Lavington	103R	<u>9,600</u>	<u>8,800</u>	<u>7,500</u>	<u>7,400</u>
24-7E&W-6	3.2 km towards Nakusp from 30th Avenue in Vernon	103R	<u>13,100</u>	---	<u>10,700</u>	<u>10,800</u>
24-12N&S-97	**Route 97, 0.8 km north of 48th Avenue in Vernon	573R	18,600	---	<u>17,100</u>	<u>17,000</u>
24-8-97	**Route 97, 4.7 km south of Route 6 at Vernon and 0.8 km south of Kickwillie Loop		<u>8,600</u>	<u>10,200</u>	---	<u>9,100</u>

ROUTE NUMBER 7
LOUGHEED HIGHWAY

(Vancouver to Haig)

Station No.	Location Description	Class. Hwy. Ref. No.	July			August
			1980	1981	1982	1983
16-71E&W-7	0.5 km east of Boundary Road in Burnaby	17R	<u>31,900</u>	<u>31,900</u>	<u>28,500</u>	<u>30,700</u>
16-72E&W-7	Between Austin Street and North Road in Burnaby	17R	17,600	18,000	16,100	---
16-109E&W-7	0.2 km east of North Road in Coquitlam	566R	15,100	17,100	---	<u>18,100</u>
16-110N&S	**Brunette Avenue 0.2 km south of Route 7 and north of Route 1 in Coquitlam	167R	<u>27,600</u>	---	---	<u>32,900</u>
16-108E&W-7	0.2 km east of King Edward Avenue at Fraser Mills	566R	17,800	<u>22,300</u>	---	<u>24,800</u>
16-116N&S	**On connection between Route 1 and Route 7 at Cape Horn Interchange in Coquitlam	553R	---	<u>34,500</u>	<u>35,200</u>	<u>38,000</u>
16-117E&W-7	0.2 km east of Colony Farm Road at Essondale	566R	<u>41,900</u>	<u>44,900</u>	<u>47,000</u>	<u>47,200</u>
16-133E&W-7	0.2 km west of C.P.R. Overpass west of Route 7A at Pine Tree Way in Coquitlam	566R	<u>24,000</u>	<u>22,500</u>	<u>24,100</u>	<u>24,100</u>
16-111E&W-7A	**Route 7A, 0.1 km west of Route 7 at Pine Tree Way in Coquitlam	578R	<u>28,200</u>	<u>27,600</u>	<u>29,800</u>	<u>30,300</u>
16-101E&W-7	0.1 km east of Route 7A at Pine Tree Way in Coquitlam	566R	<u>42,500</u>	<u>39,600</u>	<u>40,100</u>	---
16-100N&S	**Shaughnessy Street 0.2 km south of Route 7 and north of railway overpass in Port Coquitlam		19,200	18,500	<u>19,200</u>	<u>19,900</u>
16-99E&W-7	1.6 km west of Pitt River Bridge in Port Coquitlam	594R	25,800	<u>23,800</u>	<u>24,800</u>	<u>22,600</u>
16-112E&W-7	0.2 km east of 192nd Street (Harris Road) in Pitt Meadows	21R	<u>29,600</u>	28,100	<u>26,900</u>	<u>31,400</u>

ROUTE NUMBER 7
LOUGHEED HIGHWAY
(Vancouver to Haig)

Station No.	Location Description	Class. Hwy. Ref. No.	July		August	
			1980	1981	1982	1983
16-98E&W-7	0.6 km west of Laity Street in Haney	22R	<u>27,700</u>	<u>25,100</u>	---	<u>27,900</u>
16-97E&W-7	20 m west of Kanaka Creek Bridge in Maple Ridge	22R	<u>15,600</u>	<u>15,000</u>	<u>14,200</u>	---
16-113E&W-7	0.2 km west of 240th Street (17th Avenue) to Albion Ferry in Maple Ridge	22R	12,400	11,400	<u>11,400</u>	<u>12,300</u>
16-96E&W-7	2.7 km west of Stave River Bridge in Maple Ridge	22R	<u>10,100</u>	<u>10,300</u>	<u>9,700</u>	<u>10,000</u>
P-17-2E&W	At Silverdale pumps and 7.1 km west of Route 11 in Mission	23R	<u>10,088</u>	<u>10,231</u>	<u>#9,600</u>	<u>#9,800</u>
17-41E&W-7	10 m east of Park Road in Mission	23R	14,900	15,100	15,000	<u>15,900</u>
17-10N&S-11	**Route 11, at south end of new Mission Bridge	671R	<u>14,900</u>	<u>14,400</u>	<u>13,100</u>	<u>14,100</u>
17-40E&W-7	2.9 km east of Route 11 in Mission	23R	<u>8,700</u>	<u>8,700</u>	8,100	<u>8,200</u>
17-39E&W-7	0.5 km west of Deroche Bridge		3,100	---	3,600	---
17-38E&W-7	0.8 km east of Deroche Bridge		2,800	3,600	3,200	2,800
17-37E&W-7	0.6 km west of Route 9 in Kent	588R	2,400	3,100	2,800	---
17-36N&S-9	**Route 9, 0.3 km north of Route 7 in Kent	160R	5,400	---	4,600	<u>4,300</u>
17-35E&W-7&9	0.2 km east of Route 9 in Kent	588R	6,200	---	5,900	<u>5,100</u>
17-44E&W-7	At Maria Slough Bridge Seabird Island	588R	<u>4,800</u>	---	<u>4,500</u>	<u>4,300</u>
P-17-3E&W	0.5 km east of Haig Weigh Scale		<u>4,948</u>	<u>#4,900</u>	<u>#4,700</u>	<u>#4,900</u>
27-24E&W-1	**Route 1, 0.3 km south of Route 7 at Haig Interchange		<u>8,100</u>	<u>7,300</u>	---	<u>7,000</u>
27-11-1	**Route 1, 5.8 km north of Emory Creek Bridge, south of Yale		<u>10,800</u>	<u>9,700</u>	<u>8,800</u>	<u>9,000</u>

ROUTE NUMBER 7A
BARNET HIGHWAY
(Vancouver to Port Coquitlam)

Station No.	Location Description	Class. Hwy. Ref. No.	-			August
			July 1980	1981	1982	1983
16-124E&W-7A	Between Esmond Avenue and Ingleton Street in Burnaby	293R	31,000	32,200	29,200	<u>28,200</u>
16-125E&W-7A	60 m west of Holdom Avenue in Burnaby	293R	<u>29,500</u>	<u>30,200</u>	---	<u>26,700</u>
16-70E&W-7A	6.4 km west of Clarke Road in Burnaby	293R	<u>17,800</u>	<u>18,000</u>	<u>17,200</u>	<u>15,700</u>
16-107E&W-7A	0.2 km west of Clarke Road in Port Moody	200R	<u>18,900</u>	<u>18,200</u>	<u>17,900</u>	<u>16,800</u>
16-130E&W	**Clarke Road 0.2 km west of Route 7A in Port Moody	116B	<u>18,700</u>	<u>19,000</u>	<u>17,900</u>	<u>18,800</u>
16-106E&W-7A	0.2 km west of Ioco Road in Port Moody	200R	---	---	36,800	<u>37,300</u>
16-105N&S	**Ioco Road 0.2 km north of Route 7A in Port Moody	632R	<u>9,900</u>	10,800	<u>10,200</u>	<u>11,200</u>
16-111E&W-7A	0.1 km west of Route 7 at Pine Tree Way in Coquitlam	578R	<u>28,200</u>	<u>27,600</u>	<u>29,800</u>	<u>30,300</u>
16-133E&W-7	**Route 7, 0.2 km west of Route 7A at Pine Tree Way in Coquitlam	566R	<u>24,000</u>	22,500	<u>24,100</u>	<u>24,100</u>
16-101E&W-7	**Route 7, 0.1 km east of Route 7A at Pine Tree Way in Coquitlam	566R	<u>42,500</u>	<u>39,600</u>	<u>40,100</u>	---

ROUTE NUMBER 8
MERRITT - SPENCES BRIDGE HIGHWAY

(Merritt to Spences Bridge)

Station No.	Location Description	Class. Hwy. Ref. No.	July			August
			1980	1981	1982	1983
27-9-5	**Route 5, 1.6 km south of Route 8 in Merritt	708R	---	2,900	2,900	2,700
27-8-5	**Route 5, 1.6 km north of Route 8 in Merritt	708R	---	---	2,800	<u>3,100</u>
27-7-8	1.6 km west of Route 5 in Merritt	73R	---	5,800	5,600	---
27-17-8	0.3 km west of Mamette Lake Road and east of Lower Nicola		---	4,200	4,200	---
27-6-8	0.2 km east of Route 1 Business at Old Bridge at Spences Bridge		840	670	790	---
28-6-1	**Route 1, 0.5 km north of Route 8 at Spences Bridge		<u>8,800</u>	<u>7,900</u>	<u>7,500</u>	<u>7,300</u>

ROUTE NUMBER 9
ROSEDALE - AGASSIZ HIGHWAY

(Route 1 to Agassiz)

Station No.	Location Description	Class. Hwy. Ref. No.	July			August
			1980	1981	1982	1983
17-1E&W-1	**Route 1, 0.2 km west of Route 9		<u>20,700</u>	<u>19,900</u>	<u>18,100</u>	<u>18,800</u>
17-15E&W-1	**Route 1, 0.8 km east of Route 9		---	<u>12,900</u>	<u>12,000</u>	<u>12,100</u>
17-14N&S-9	Between Route 1 and Yale Road East		<u>7,600</u>	<u>6,600</u>	---	<u>6,700</u>
17-16E&W	**Yale Road East 0.2 km west of Route 9		3,500	3,000	---	3,000
17-28N&S-9	0.3 km north of Yale Road East		<u>9,200</u>	---	<u>9,000</u>	---

LOUGHEED HIGHWAY AND HARRISON HOT SPRINGS HIGHWAY

(Agassiz to Harrison Hot Springs)

17-35E&W-7&9	0.2 km east of Route 9 in Kent	588R	6,200	---	5,900	<u>5,100</u>
17-37E&W-7	**Route 7, 0.6 km west of Route 9 in Kent	588R	2,400	3,100	2,800	---
17-36N&S-9	1.4 km north of Route 7 in Kent	160R	5,400	---	4,600	<u>4,300</u>

ROUTE NUMBER 10
LADNER - LANGLEY HIGHWAY

(Langley to Delta)

Station No.	Location Description	Class. Hwy. Ref. No.	July			August
			1980	1981	1982	1983
16-69E&W-1	**Route 1, 1.3 km east of 232nd Street (Livingstone Road) in Langley	380R	<u>32,000</u>	---	<u>36,200</u>	---
16-67N&S	**232nd Street (Livingstone Road) 0.3 km north of Route 1 in Langley		2,600	<u>2,900</u>	<u>2,700</u>	<u>2,800</u>
16-68N&S-10	0.3 km west of Route 1 in Langley	457R	<u>10,500</u>	<u>12,500</u>	<u>11,000</u>	<u>10,400</u>
16-134E&W-10	0.8 km west of Route 1 in Langley	457R	<u>7,700</u>	<u>9,500</u>	<u>8,100</u>	---
16-126E&W-10	0.8 km east of 216th Street (Johnson Townline Road) at Milner in Langley	259R	---	<u>13,800</u>	<u>13,300</u>	<u>13,100</u>
16-42E&W-10	0.2 km east of Route 1A at Langley City	700R	<u>11,600</u>	---	<u>13,900</u>	<u>13,900</u>
16-2E&W-1A	**Route 1A, 0.2 km west of Route 10 at Langley City	262R	<u>21,300</u>	<u>24,000</u>	<u>23,900</u>	<u>22,000</u>
16-41E&W-10	0.2 km west of Route 1A at Langley City	700R	<u>13,600</u>	---	---	<u>12,500</u>
16-3E&W-10	0.2 km west of 192nd Street (Latimer Road) in Surrey	125R	<u>17,500</u>	---	---	<u>17,200</u>
16-26N&S-15	**Route 15, 0.2 km south of Route 10 at Cloverdale	554R	<u>7,600</u>	---	<u>8,100</u>	<u>8,600</u>
16-27E&W-10	0.5 km west of Route 15 at Cloverdale	125R	<u>15,300</u>	---	<u>15,500</u>	---
16-21E&W-10	0.2 km east of Route 99A in Surrey	125R	<u>14,400</u>	<u>16,200</u>	<u>15,600</u>	<u>15,100</u>
16-22N&S-99A	**Route 99A, 0.3 km south of Route 10 in Surrey	384R	---	---	---	<u>15,900</u>
16-19N&S-99A	**Route 99A, 0.6 km north of Route 10 in Surrey	384R	<u>13,100</u>	---	<u>16,300</u>	---

ROUTE NUMBER 10
LADNER - LANGLEY HIGHWAY

(Langley to Delta)

Station No.	Location Description	Class. Hwy. Ref. No.	July			August
			1980	1981	1982	1983
16-43E&W-10	0.5 km west of Route 99A in Surrey	269R	<u>15,300</u>	---	---	<u>15,300</u>
16-14N&S	**120th Street (Scott Road) 0.2 km north of Route 10	139R & 352R	<u>10,400</u>	<u>11,800</u>	<u>10,200</u>	<u>11,200</u>
16-15E&W-10	1.4 km west of 120th Street (Scott Road)	685R	<u>17,500</u>	---	<u>17,600</u>	<u>18,900</u>
16-49E&W-10	0.2 km east of Matthews Road Interchange in Delta	685R	<u>22,700</u>	<u>21,400</u>	<u>22,000</u>	<u>23,400</u>
16-50E&W-99	**Route 99, 0.3 km east of Matthews Road Interchange in Delta	353R	---	24,500	<u>22,200</u>	<u>24,400</u>
16-48E&W-10	30 m west of Matthews Road Interchange in Delta	685R	---	<u>11,800</u>	<u>10,000</u>	<u>10,300</u>
16-29E&W-10	0.2 km east of Route 17 in Delta	685R	<u>10,200</u>	---	<u>11,700</u>	<u>12,100</u>
16-20N&S-17	**Route 17, 0.2 km south of Route 10 in Delta	349R	<u>24,600</u>	---	<u>29,100</u>	<u>28,100</u>
16-16E&W	**48th Avenue, 0.2 km west of Route 17 in Delta		13,800	14,300	---	15,200

ROUTE NUMBER 11
HUNTINGDON - MISSION HIGHWAY
(Mission to Canada - U.S.A. Boundary)

Station No.	Location Description	Class. Hwy. Ref. No.	July			August
			1980	1981	1982	1983
17-10N&S-11	At south end of new Mission Bridge	671R	<u>14,900</u>	<u>14,400</u>	<u>13,100</u>	<u>14,100</u>
17-9N&S-11	0.5 km north of Pine Road in Abbotsford	671R	11,200	11,600	9,500
17-8N&S-11	0.2 km north of Route 1 in Abbotsford	403R	14,100	<u>14,800</u>	<u>14,200</u>	<u>14,500</u>
17-19E&W-1	**Route 1, 0.2 km west of Route 11 in Abbotsford	381R	<u>24,600</u>	---	<u>29,000</u>	<u>28,000</u>
17-7E&W-1	**Route 1, 1.3 km east of Route 11 in Abbotsford	381R	<u>24,700</u>	---	---	<u>28,700</u>
17-18N&S-11	0.5 km south of Route 1 in Abbotsford	403R	6,100	<u>7,300</u>	<u>7,700</u>	<u>7,600</u>

ROUTE NUMBER 12
LYTTON - LILLOOET HIGHWAY

(Lytton to Lillooet)

Station No.	Location Description	Class. Hwy. Ref. No.	July		August	
			1980	1981	1982	1983
27-10-1	**Route 1, 0.1 km south of of Route 12 (south junction) at Lytton	478R	<u>9,800</u>	<u>9,100</u>	10,600	11,100
27-4E&W-1	**Route 1, 0.1 km north of of Route 12 (north junction) at Lytton		<u>9,500</u>	<u>8,700</u>	<u>7,800</u>	<u>8,200</u>
27-14-12	(South junction) 70 m west of Route 1 at Lytton	479R	2,100	---	1,900	2,300
27-5-12	(North junction) 0.1 km west of Route 1 at Lytton		980	---	800	900
27-21-12	1.9 km north of Thompson River Bridge at Lytton		1,000	1,100	1,300	1,400
28-21N&S-12	0.3 km south of Lillooet		*810	980	1,000	1,100
28-20N&S-12	0.5 km north of Lillooet		*1,100	1,200	---	1,300

LILLOOET - CACHE CREEK HIGHWAY

(Lillooet to Cariboo Highway)

28-17-12	2.7 km south of Pavilion- Clinton Road at Pavilion		---	750	760
28-15-12	1.4 km towards Route 97 from Pavilion-Clinton Road at Pavilion		780	650	610	720
28-5-12	0.2 km towards Lillooet from Route 97 north of Cache Creek		1,300	1,000	1,000	1,000
28-9-97	**Route 97, 0.1 km south of Route 12 north of Cache Creek		---	6,900	6,200	6,800
28-10-97	**Route 97, 0.2 km north of Route 12 north of Cache Creek		6,800	6,200	5,900	6,200

ROUTE NUMBER 14
 OLD ISLAND HIGHWAY AND WEST COAST (SOOKE) HIGHWAY
 (Thetis Lake Interchange to Port Renfrew)

Station No.	Location Description	Class. Hwy. Ref. No.	-			August 1983
			July 1980	1981	1982	
P-11N&S-1	**Route 1, 0.6 km north of Helmcken Road and 1.1 km south of Thetis Lake Interchange		<u>36,338</u>	<u>39,027</u>	<u>37,381</u>	<u>39,338</u>
11-44N&S-1A	**Route 1A, 0.5 km south of Route 1 at Thetis Lake Interchange		<u>18,000</u>	---	---	<u>16,300</u>
11-46N&S-1	**Route 1, 0.3 km north of Thetis Lake Interchange		<u>20,800</u>	---	<u>22,200</u>	<u>20,000</u>
11-45E&W -1A&14	0.2 km west of Route 1 at Thetis Lake Interchange		<u>33,300</u>	<u>32,000</u>	<u>30,400</u>	<u>33,500</u>
11-28E&W -1A&14	0.6 km east of Route 1A at Colwood		<u>33,800</u>	<u>34,000</u>	---	<u>33,700</u>
11-29N&S-1A	**Route 1A, 0.5 km north of Route 14 at Colwood		<u>14,400</u>	<u>14,400</u>	<u>13,000</u>	---
11-27E&W-14	0.8 km west of Route 1A at Colwood		<u>25,900</u>	<u>26,500</u>	<u>24,300</u>	<u>26,300</u>
11-49N&S	**Metchosin Road 0.8 km south of Route 14		<u>12,300</u>	<u>12,300</u>	<u>11,100</u>	<u>12,400</u>
11-26E&W-14	0.5 km west of Happy Valley Road at Glen Lake		<u>7,200</u>	---	<u>7,800</u>	<u>8,100</u>
11-25E&W-14	0.5 km east of Sooke River Bridge		<u>7,300</u>	---	<u>7,400</u>	<u>7,600</u>
11-24E&W-14	3.2 km west of Whiffin Spit Road, west of Sooke		1,800	2,400	2,200	2,100
11-51E&W-14	1.3 km west of bridge at Jordan River		*510	380	450	360

ROUTE NUMBER 15
PACIFIC HIGHWAY

(Route 1 to Canada - U.S.A. Boundary)

Station No.	Location Description	Class. Hwy. Ref. No.	July			August	
			1980	1981	1982	1983	
16-62N&S-15	0.4 km south of Route 1 in Surrey	554R	12,600	<u>11,400</u>	---	<u>12,200</u>	
16-129N&S-15	0.3 km north of Route 1A in Surrey	554R	<u>8,700</u>	---	<u>8,100</u>	<u>8,600</u>	
16-6E&W-1A	**Route 1A, 0.2 km west of Route 15 in Surrey	385R	<u>14,400</u>	<u>15,000</u>	<u>14,900</u>	<u>14,700</u>	
16-4E&W-1A	**Route 1A, 0.2 km east of Route 15 in Surrey	385R	<u>13,100</u>	<u>13,900</u>	<u>13,600</u>	<u>13,500</u>	
16-5N&S-15	0.3 km south of Route 1A in Surrey	554R	---	<u>12,500</u>	<u>11,600</u>	<u>11,100</u>	
16-27E&W-10	**Route 10, 0.5 km west of Route 15 at Cloverdale	125R	<u>15,300</u>	---	<u>15,500</u>	---	
16-26N&S-15	0.2 km south of Route 10 at Cloverdale	554R	<u>7,600</u>	---	<u>8,100</u>	<u>8,600</u>	
16-128N&S-15	0.1 km north of 8th Avenue (Campbell River Road) in Surrey	554R	5,000	---	<u>5,400</u>	<u>5,800</u>	
16-54E&W	**8th Avenue (Campbell River Road) 0.3 km east of Route 99 at Campbell River Road Interchange in Surrey	114R	6,000	---	<u>6,700</u>	---	
16-25N&S-15	0.2 km north of Canada - U.S.A. Boundary	554R	---	8,900	---	8,500	

ROUTE NUMBER 16
YELLOWHEAD HIGHWAY

(Prince Rupert to Prince George)

Station No.	Location Description	Class. Hwy. Ref. No.	July			August
			1980	1981	1982	1983
49-4-16	At Galloway Rapids Bridge east of Prince Rupert	487R	4,900	3,600	3,300	3,700
49-3	**Port Edward Road 1.4 km south of Route 16		---	2,000	1,900	2,500
P-51-1E&W	0.3 km east of Port Edward Road east of Prince Rupert		2,200	/ 1,767	#1,600	1,642
49-1-16	At Green River Bridge and 1.6 km west of Tye Station		1,300	1,300	1,300	1,500
48-6-16	At Exstew River Bridge west of Terrace		1,400	1,300	1,300	1,500
48-1-16	0.3 km west of Kalum Lake Road at Terrace	595R	4,900	3,500	3,700	<u>3,900</u>
48-2	**Kalum Lake Road 1.6 km north of Route 16 at Terrace	570R	1,600	---	1,200	---
48-3-16	0.2 km east of Kalum Lake Road at Terrace	595R	---	4,400	4,800	<u>4,600</u>
48-9-16	0.2 km west of Route 25 at Terrace		---	---	9,000	<u>8,500</u>
48-4E&W	**On west end of Old Skeena River Bridge at Terrace		5,200	---	5,700	6,100
48-8	**Queens Way 0.3 km south of former Route 16 just east of single lane bridge at Terrace		2,100	---	1,800	1,800
48-7-25	**Route 25, 0.3 km south of Route 16 at Terrace		---	4,900	4,600	---
48-10-25	**Route 25 at Kitimat River Bridge, north of Kitimat		---	2,200	2,400	---
48-5-16	0.2 km east of Route 25 at Terrace		---	9,600	10,000	<u>9,600</u>
48-11-16	On Kleanza (Gold) Creek Bridge west of Kleanza Creek Provincial Park		---	2,000	2,200	2,000
47-8-16	On Coyote Creek Bridge west of Cedarvale Ferry Road		1,900	---	1,700	1,300
47-11E&W-16	0.3 km east of Route 37		*2,200	1,600	1,900	1,900

/ Previously short count station 49-2-16

ROUTE NUMBER 16
YELLOWHEAD HIGHWAY

(Prince Rupert to Prince George)

Station No.	Location Description	Class. Hwy. Ref. No.	-			August
			July 1980	1981	1982	1983
47-12E&W-16	0.3 km west of Route 37		*1,900	1,600	1,800	1,700
47-10N&S-37	**Route 37 at Skeena River Bridge at Kitwanga		1,200	1,100	1,300	1,300
47-5-16	0.3 km west of Hazelton Road in New Hazelton	709R	3,600	---	2,900	3,300
47-6	**Hazelton Road, 0.6 km north of Route 16 in New Hazelton	710R	3,200	2,800	---	2,800
47-9	**Hazelton Road, at Skeena River Bridge near Hazelton		---	---	840	940
47-7-16	1.3 km east of Hazelton Road in New Hazelton	709R	2,400	2,600	2,100	2,100
47-4-16	5.6 km west of Moricetown Railway Overpass		2,100	2,000	1,800	2,100
47-3-16	2.4 km west of Smithers Arena		4,500	---	4,300	<u>3,800</u>
47-2-16	At Bulkley River Bridge east of Smithers		7,100	7,600	---	<u>6,500</u>
47-1-16	1.4 km east of Post Office in Telkwa	440R	3,000	---	2,900	3,000
46-8-16	At Bulkley River Bridge west of Houston	620R	---	3,000	2,600	2,700
46-4	**Morice River F.D. Road 0.2 km south of Route 16 west of Houston		2,600	---	---	---
46-5-16	0.2 km east of Morice River F.D. Road west of Houston	620R	5,200	4,000	---	4,100
46-12-16	0.4 km west of Topley Landing Road at Topley		2,800	2,600	2,300	---
46-13	**Topley Landing Road, 0.4 km north of Route 16 at Topley		620	610	---	410
46-6-16	9.7 km east of Topley Landing Road at 6 Mile Summit		2,400	---	2,000	2,000
46-7-16	0.2 km west of Babine Lake Road at Burns Lake	732R	5,000	5,300	4,800	---
46-3	**Babine Lake Road 3.7 km north of Route 16 at Parks Gates		190	190	---

ROUTE NUMBER 16
YELLOWHEAD HIGHWAY

(Prince Rupert to Prince George)

Station No.	Location Description	Class. Hwy. Ref. No.	-			August
			July 1980	1981	1982	1983
46-9-16	0.3 km east of Babine Lake Road at Burns Lake opposite Forestry Station	732R	---	3,200
46-2-35	**Route 35 at Burns Lake Bridge	731R	2,600	2,200	2,800	---
46-10	**Francois Lake Road 0.8 km west of Ferry Dock at Francois Lake Post Office		370	290	---
46-11-16	2.1 km east of Route 35 at Burns Lake		3,900	3,500	---
46-1-16	At Sheraton Railway Overpass east of Burns Lake		2,200	2,100	1,700	1,900
P-45-1E&W	9.7 km west of Nechako River Bridge and west of Fort Fraser		<u>2,716</u>	<u>2,968</u>	<u>2,525</u>	<u>2,464</u>
45-4-16	16.1 km west of Route 27 at Vanderhoof	778R	4,100	3,800	3,200	<u>3,000</u>
45-5-16	0.6 km west of Route 27 at Vanderhoof	778R	8,500	---	7,600	---
45-3-27	**Route 27, 15.8 km north of Route 16 at Vanderhoof		1,400	---	1,400	---
45-7N&S-27	**Route 27, 1.6 km south of Fort St. James municipal boundary		*2,400	2,700
45-6-16	1.6 km east of Route 27 at Vanderhoof	778R	5,900	5,600	---	5,200
45-2	**Burrard Avenue at Nechako River Bridge at Vanderhoof	779R	6,100	5,000	---	6,100
45-1-16	2.4 km west of Cluculz Creek and just west of Young Road		3,700	3,500	<u>3,100</u>	<u>2,900</u>
42-7-16	At Chilako River Bridge west of Prince George		4,100	4,800	<u>4,100</u>	<u>4,100</u>
42-15E&W-16	0.5 km west of Route 97 at Prince George	786R	<u>18,000</u>	<u>18,100</u>	<u>17,000</u>	18,400
42-14N&S-97	**Route 97, 0.2 km north of Route 16 at Prince George	698R	<u>20,100</u>	<u>18,100</u>	---	---

ROUTE NUMBER 16
YELLOWHEAD HIGHWAY

(Prince George to Red Pass)

Station No.	Location Description	Class. Hwy. Ref. No.	July			August	
			1980	1981	1982	1983	
42-18-97	**Route 97 at south end of Fraser River Bridge at Prince George	698R	---	<u>14,300</u>	15,200	<u>16,600</u>	
42-8E&W-16	0.2 km east of Route 97 at Prince George	786R	---	<u>10,500</u>	---	<u>10,800</u>	
42-1	**First Avenue on Old Nechako River Bridge at Prince George		---	5,900	---	6,600	
42-9-16	On east approach of Old Fraser River Bridge at Prince George	786R	8,800	7,300	---	<u>7,100</u>	
42-29	**Airport Road, 0.2 km south of Route 16, east of Prince George	699R	---	---	1,400	1,500	
42-24-16	0.3 km east of Airport Road east of Prince George	786R	4,400	4,200	<u>4,400</u>	<u>5,000</u>	
42-25-16	0.5 km west of Giscome Road east of Prince George	786R	2,800	2,800	2,600	3,000	
42-27	**Giscome Road 0.4 km southwest of Route 16 east of Prince George		250	260	210	220	
42-26-16	Between Giscome Road and Upper Fraser Road east of Prince George		3,500	2,900	2,600	3,100	
42-28	**Upper Fraser Road 0.2 km north of Route 16 east of Prince George		1,100	980	---	1,200	
42-22-16	At Willow River Bridge approximately 32.2 km east of Prince George		2,300	1,900	1,700	1,800	

ROUTE NUMBER 16
YELLOWHEAD HIGHWAY
(Prince George to Red Pass)

Station No.	Location Description	Class. Hwy. Ref. No.	-			August
			July 1980	1981	1982	1983
23-6-16	At Goat River Bridge approximately 40.2 km west of McBride		1,400	1,100	1,000	1,000
23-5-16	At C.N.R. Overpass 2.3 km west of McBride		3,000	1,900	---	2,000
23-4-16	1.6 km west of Route 5 at Tete Jaune Cache		---	1,300	1,100	1,200
23-2-5	**Route 5, 1.6 km south of Route 16 at Tete Jaune Cache		---	2,300	---	2,000
23-3-16	1.6 km east of Route 5 at Tete Jaune Cache		---	2,600	---	2,200
23-7-16	1.6 km east of Mount Robson Park Administration Building at Red Pass		---	2,400	2,100	2,100

ROUTE NUMBER 17
PATRICIA BAY HIGHWAY
(Victoria to Swartz Bay)

Station No.	Location Description	Class. Hwy. Ref. No.	July		August	
			1980	1981	1982	1983
11-10N&S-1	**Route 1, 0.2 km north of Harriet Road in Saanich	538R	<u>25,800</u>	<u>25,100</u>	<u>23,600</u>	<u>26,200</u>
11-50N&S-17	0.5 km south of McKenzie Avenue in Saanich	660R	<u>28,200</u>	<u>25,400</u>	<u>24,500</u>	<u>24,400</u>
11-11N&S-17	0.3 km south of Quadra Street in Saanich	660R	<u>27,400</u>	<u>25,100</u>	<u>25,100</u>	<u>23,400</u>
11-14E&W	**Quadra Street 0.6 km east of Route 17 in Saanich	237B	16,000	15,300	14,400	15,500
11-15N&S	**Glanford Avenue 0.2 km south of West Saanich Road in Saanich		6,700	---	6,600	7,500
11-6N&S-17	0.6 km north of Quadra Street at Royal Oak in Saanich	660R	---	<u>31,900</u>	<u>32,500</u>	<u>30,900</u>
11-5N&S-17A	**Route 17A, 0.5 km north of Wilkinson Road in Saanich	529R	<u>10,100</u>	<u>9,500</u>	<u>9,300</u>	<u>9,100</u>
11-1N&S-17	0.8 km north of Route 17A at Royal Oak in Saanich	660R	---	---	<u>33,900</u>	<u>32,900</u>
11-2N&S-17	0.3 km south of Tanner Road in Central Saanich	213R	<u>36,400</u>	---	<u>33,800</u>	<u>32,500</u>
11-20E&W	**Keating Cross Road 1.6 km west of Route 17 in Central Saanich	121B	7,800	7,800	---	6,800
11-7N&S-17	0.6 km south of McTavish Road in North Saanich	453R	<u>23,500</u>	<u>24,500</u>	<u>21,900</u>	<u>22,300</u>
11-21E&W	**McTavish Road 0.3 km west of Route 17 in North Saanich	193B	5,700	---	5,100	5,800
11-23N&S	**Canora Road 0.2 km north of McTavish Road in North Saanich	585R	6,300	---	5,200	5,600
11-22N&S	**Lochside Drive 0.3 km east of Route 17 in North Saanich	416R	5,800	5,600	5,600	---
11-3N&S-17	0.6 km south of Beacon Avenue at Sidney	388R	<u>20,300</u>	<u>21,600</u>	<u>19,500</u>	---

ROUTE NUMBER 17
PATRICIA BAY HIGHWAY
(Victoria to Swartz Bay)

Station No.	Location Description	Class. Hwy. Ref. No.	-			August 1983
			July 1980	1981	1982	
11-12E&W	**Beacon Avenue 0.2 km east of Route 17 at Sidney	390R	<u>15,700</u>	<u>13,200</u>	<u>13,400</u>	13,900
11-13N&S-17	0.6 km north of Beacon Avenue at Sidney	388R	<u>14,500</u>	<u>16,000</u>	---	<u>13,800</u>
11-17E&W-17A	**Route 17A (Main Road) 1.1 km towards West Saanich Road from Route 17 in North Saanich	412R	2,300	2,000	1,800	---
11-16N&S-17	0.3 km north of Route 17A (Main Road) in North Saanich	453R	<u>10,900</u>	<u>13,200</u>	<u>11,900</u>	<u>11,100</u>

TSAWNASSEN HIGHWAY
(Ferry to Vancouver-Blaine Highway)

16-44N&S-17	0.2 km south of 56th Street (Boundary Bay Road) in Delta	349R	<u>11,100</u>	---	14,200	<u>13,700</u>
16-46N&S-17	**56th Street (Boundary Bay Road) 0.2 km south of Route 17 in Delta	350R	<u>18,300</u>	---	<u>21,800</u>	<u>21,500</u>
16-45N&S-17	0.2 km north of 56th Street (Boundary Bay Road) in Delta	349R	<u>24,200</u>	---	<u>29,600</u>	<u>28,200</u>
16-20N&S-17	0.2 km south of Route 10 in Delta	349R	<u>24,600</u>	---	<u>29,100</u>	<u>28,100</u>
16-29E&W-10	**Route 10, 0.2 km east of Route 17 in Delta	685R	<u>10,200</u>	---	<u>11,700</u>	<u>12,100</u>
16-16E&W	**48th Avenue, 0.2 km west of Route 17 in Delta		13,800	14,300	---	15,200
16-10N&S-17	Just south of Ladner Interchange in Delta (south of Route 99)	349R	<u>27,000</u>	---	<u>29,900</u>	<u>29,900</u>
16-8E&W-99	**Route 99, 0.2 km south of Route 17 at Ladner Interchange in Delta	353R	<u>31,300</u>	---	<u>35,000</u>	<u>38,100</u>
P-16-4N&S	**Route 99 at south end of Deas Slough Bridge in Delta	353R	<u>69,979</u>	<u>71,671</u>	<u>69,301</u>	<u>#72,100</u>

ROUTE NUMBER 17A
WEST SAANICH ROAD-WAIN ROAD HIGHWAY

(Royal Oak to Swartz Bay)

Station No.	Location Description	Class. Hwy. Ref. No.	July		August	
			1980	1981	1982	1983
11-6N&S-17	**Route 17, 0.6 km north of Quadra Street at Royal Oak in Saanich	660R	---	<u>31,900</u>	<u>32,500</u>	<u>30,900</u>
11-1N&S-17	**Route 17, 0.8 km north of Route 17A at Royal Oak in Saanich	660R	---	---	<u>33,900</u>	<u>32,900</u>
11-5N&S-17A	0.5 km north of Wilkinson Road in Saanich	529R	<u>10,100</u>	<u>9,500</u>	<u>9,300</u>	<u>9,100</u>
11-19N&S-17A	0.2 km south of Keating Cross Road in Central Saanich	170R	5,100	5,200	5,300	4,800
11-20E&W	**Keating Cross Road 1.6 km west of Route 17 in Central Saanich	121B	7,800	7,800	---	6,800
11-4N&S-17A	0.2 km south of Mount Newton Cross Road in Central Saanich	170R	3,500	---	3,600	3,200
11-18N&S-17A	0.2 km south of Wain Road in North Saanich	411R	2,000	---	1,700	2,200
11-17E&W-17A	1.1 km towards West Saanich Road from Route 17 in North Saanich	412R	2,300	2,000	1,800	---
11-16N&S-17	**Route 17, 0.3 km north of Route 17A (Wain Road) in North Saanich	453R	<u>10,900</u>	<u>13,200</u>	<u>11,900</u>	<u>11,100</u>

ROUTE NUMBER 18
COWICHAN VALLEY HIGHWAY

(North Cowichan to Lake Cowichan)

Station No.	Location Description	Class. Hwy. Ref. No.	July			August
			1980	1981	1982	1983
12-55N&S-1	**Route 1, 0.2 km south of Route 18 (Herd Road) in North Cowichan	168R	<u>14,500</u>	---	<u>13,200</u>	<u>13,100</u>
12-30E&W-18	0.3 km west of Route 1 in North Cowichan	482R	4,100	4,000	---	<u>3,100</u>
12-2	**Cowichan Lake Road 0.2 km east of Sherman Road at Duncan	249R	6,300
12-59N&S	**Somenos Road, 0.2 km north of Route 18		*910	800	900
12-4N&S	**Somenos Road 0.1 km north of Cowichan Lake Road in North Cowichan		4,500	4,400	---	<u>4,100</u>
12-3	**Cowichan Lake Road 1.6 km west of Somenos Road in North Cowichan	249R	4,800
12-60E&W-18	0.2 km west of Somenos Road	482R	*2,700	2,900	2,500
12-52N&S	**Tanzor Road 0.2 km south of Route 18 in North Cowichan	723R	2,500	2,400	2,500	---
12-53E&W-18	1.6 km west of Tanzor Road in North Cowichan	482R	4,300	4,000	4,400	---
12-14E&W-18	1.6 km east of Cowichan Junction in Lake Cowichan Village		4,200	3,700	4,000
12-54E&W	**Lake Cowichan Bypass to Youbou, 0.6 km west of Route 18 at Lake Cowichan Village		2,000	1,600	1,600
12-15E&W	**North Shore Road 1.6 km west of Cowichan Junction in Lake Cowichan Village		1,200	1,300	1,200
12-16E&W	**South Shore Road 1.6 km west of Cowichan Junction in Lake Cowichan Village	679R	2,300	2,200	2,500

ROUTE NUMBER 19
ISLAND HIGHWAY
(Nanaimo to Port Hardy)

Station No.	Location Description	Class. Hwy. Ref. No.	-			August 1983
			July 1980	1981	1982	
12-34N&S-1	**Route 1 on the George Pearson Bridge in Nanaimo	687R	40,900	<u>37,400</u>	---	<u>34,000</u>
12-35N&S-1	**Route 1 (Stewart Avenue) 0.2 km north of Route 19 (Terminal Avenue) in Nanaimo	687R	<u>8,400</u>	<u>8,500</u>	---	<u>6,800</u>
12-36N&S-19	20 m north of Route 1 (Stewart Avenue) in Nanaimo	688R	<u>31,300</u>	<u>29,700</u>	---	<u>26,600</u>
12-38N&S-19	20 m south of Departure Bay Road and north of Waddington Road in Nanaimo	688R	31,700	<u>28,900</u>	---	<u>28,900</u>
12-40E&W	**Brehin Road 0.2 km east of Route 19 in Nanaimo	355R	<u>7,100</u>	---	<u>7,200</u>	<u>7,100</u>
12-39N&S	**Departure Bay Road 0.6 km east of Route 19 north of Nanaimo		<u>13,700</u>	<u>13,600</u>	<u>12,200</u>	<u>13,000</u>
12-37N&S-19	30 m north of Departure Bay Road and south of Northfield Road north of Nanaimo	688R	<u>26,600</u>	<u>27,500</u>	---	<u>25,000</u>
12-31N&S-19	0.3 km south of Bowen Road and Norwell Drive at Wellington	688R	<u>25,700</u>	<u>27,200</u>	---	<u>25,500</u>
12-41N&S-19	30 m north of Jingle Pot Road at North Wellington	688R	<u>25,600</u>	<u>26,800</u>	<u>27,600</u>	<u>30,600</u>
P-14-1N&S	5.1 km south of Englishman River Bridge south of Parksville		<u>14,766</u>	<u>#13,900</u>	<u>13,759</u>	<u>14,907</u>
14-27N&S-19	0.7 km north of the E & N Railway Crossing at Craigs Crossing		<u>13,700</u>	<u>14,800</u>	---	<u>13,700</u>
14-1E&W-4	**Route 4, 0.4 km east of Parksville Bypass		<u>6,100</u>	<u>5,600</u>	<u>5,700</u>	<u>5,300</u>
14-4N&S-19	1.3 km north of French Creek Bridge north of Parksville		<u>13,400</u>	<u>14,100</u>	<u>13,600</u>	<u>14,200</u>
14-5N&S-19	0.2 km north of Seacroft Road north of Qualicum Beach	94R	<u>8,800</u>	<u>11,000</u>	<u>10,400</u>	9,600
14-6N&S-19	0.8 km north of Coburn Road in Bowser		6,600	<u>8,200</u>	<u>7,400</u>	<u>6,600</u>

ROUTE NUMBER 19
ISLAND HIGHWAY
(Nanaimo to Port Hardy)

Station No.	Location Description	Class. Hwy. Ref. No.	-			August
			July 1980	1981	1982	1983
14-7N&S-19	1.6 km south of Red Fishboat Jetty in Union Bay		6,900	---	<u>7,500</u>	<u>6,800</u>
14-8N&S-19	0.6 km south of Trent Creek Bridge south of Royston		<u>8,100</u>	---	<u>7,900</u>	<u>8,400</u>
14-9E&W	**Royston-Cumberland Road 30 m west of Route 19 at Royston		2,200	1,800	---	2,000
14-10N&S-19	0.2 km north of Royston-Cumberland Road		<u>10,400</u>	<u>11,400</u>	---	<u>10,400</u>
14-11E&W	**Cumberland Road 1.0 km west of Willemar Avenue in Courtenay	223B	5,500	5,000	---	<u>4,900</u>
14-12E&W	**Comox Road, 1.3 km east of Route 19 at Courtenay	741R	<u>10,700</u>	<u>11,000</u>	<u>11,800</u>	<u>12,600</u>
14-24E&W	**Ryan Road 0.3 km east of Route 19 in Courtenay	654R	7,900	<u>8,000</u>	<u>8,300</u>	---
14-13N&S-19	1.9 km north of Old Courtenay River Bridge (in front of cemetery)		<u>12,900</u>	<u>11,500</u>	---	<u>13,200</u>
14-14N&S-19	0.8 km south of Merville Road at Merville		<u>9,000</u>	<u>8,400</u>	7,700	---
14-15N&S-19	0.8 km south of Oyster River Bridge north of Black Creek		<u>9,300</u>	<u>7,900</u>	---	<u>7,900</u>
14-16N&S-19	3.5 km south of First Avenue in Campbell River	782R	<u>15,200</u>	<u>15,000</u>	<u>15,000</u>	<u>14,200</u>
14-17N&S-19	0.2 km south of Maple Street in Campbell River	782R	<u>17,800</u>	<u>17,000</u>	<u>15,900</u>	<u>15,500</u>
14-21E&W-28	**Route 28 (Brewster Lake Road) 1.0 km west of Route 19 at Campbell River	750R	4,300	---	---	---
14-23E&W-28	**Route 28 at the Buttle Lake Crossing		720	630	---	710
14-18N&S-19	30 m north of Campbell River Bridge		<u>15,700</u>	<u>13,000</u>	<u>12,100</u>	<u>12,200</u>

ROUTE NUMBER 19
ISLAND HIGHWAY
(Nanaimo to Port Hardy)

Station No.	Location Description	Class. Hwy. Ref. No.	-			August 1983
			July 1980	1981	1982	
14-19N&S-19	0.8 km north of Elk Falls Mill entrance at Duncan Bay		3,300	2,500	2,300	2,800
14-41E&W	**On Rock Bay Road, 0.7 km north (east) of Route 19		*100
14-22N&S-19	1.1 km south of Amor de Cosmos Creek Bridge and 0.2 km north of Rock Bay Road		2,100	2,000	---	1,800
14-32N&S-19	0.2 km south of Sayward Access Road		*2,500	2,300	2,000	2,000
14-42E&W	**On Sayward Access Road, 0.1 km north (east) of Route 19		*1,400	1,000	1,000
14-33N&S-19	0.4 km north of Sayward Access Road		*1,400	1,400	1,400	1,500
14-34N&S-19	0.2 km south of Woss Junction		*1,300	1,400	1,300
14-36N&S	**Gold River-Woss Road, 0.2 km south of Route 19 at Woss Junction		*560	---	630
14-35N&S-19	0.2 km north of Woss Junction		*1,300	1,300	---
14-28N&S-19	0.2 km south of Nimpkish-Beaver Cove Junction		1,500	1,300	1,200	1,400
14-43E&W	**On Beaver Cove Road, 0.9 km east of Route 19		*630
14-37N&S-19	0.2 km south of Port McNeill Access Road		*2,400	2,400	2,000	2,200
14-38E&W	**On Port McNeill Access Road, 0.2 km east of Route 19		*2,100	---
14-29N&S-19	0.2 km north of Port McNeill Access Road		2,100	2,100	---	1,700
14-45N&S	**On Port Alice Road, 0.2 km south of Route 19		---	---	550
14-46E&W	**On Airport Road, 0.1 km north (east) of Route 19	240B	*3,900	3,500

ROUTE NUMBER 19
ISLAND HIGHWAY
(Nanaimo to Port Hardy)

Station No.	Location Description	Class. Hwy. Ref. No.	July		August	
			1980	1981	1982	1983
14-30N&S-19	0.2 km south of Bear Cove Road	713R	*3,900	4,500	4,300	3,400
14-44N&S-19	Bear Cove Road (Route 19), 0.2 km north of Port Hardy Road	713R	*430	320	---
14-31N&S	**New Port Hardy Access Road, just north of Bear Cove Road	737R	*4,400	4,800	---	3,700
14-47N&S	**On Coal Harbour Road, 1.0 km south of Port Hardy Road	504R	*2,100	---	1,500
14-40N&S	**Old Port Hardy Access Road (Hardy Bay Road) 0.5 km north of Coal Harbour Road	504R	*2,800	2,500	2,100
14-39N&S	**New Port Hardy Access Road, 0.5 km north of Coal Harbour Road	737R	*4,900	---	3,500
14-48E&W	**On Holberg Road, 0.1 km west of Port Hardy Road	737R	*650	580

ROUTE NUMBER 22
PATERSON-ROSSLAND-CASTLEGAR HIGHWAY

(Paterson to Castlegar)

Station No.	Location Description	Class. Hwy. Ref. No.	-			August
			July 1980	1981	1982	1983
32-1-22	1.9 km south of Route 3B at Rossland		950	---	1,400	1,500
32-2-22	Between Route 3B and Cascade Highway at Rossland	622R	1,900	2,200	---	2,500
32-14-3B	**Route 3B, 1.6 km west of Route 22 at Rossland	418R	1,600	---	1,800	1,800
32-3-3B&22	0.2 km west of Mountain View cemetery between Rossland and Trail	622R	6,000	---	---	5,500
32-4-22	2.5 km west of Tadanac Park at Hanna Creek		---	6,000	<u>5,500</u>	<u>5,200</u>
32-10N&S-22	7.2 km south of Route 3 at Castlegar		---	7,700	<u>7,200</u>	<u>7,800</u>

ROUTE NUMBER 23
NAKUSP-MICA CREEK HIGHWAY

(Nakusp to Mica Creek)

Station No.	Location Description	Class. Hwy. Ref. No.	-			August 1983
			July 1980	1981	1982	
34-8-6	**Route 6, 1.8 km towards Vernon from Broadway Street in Nakusp		1,800	1,500	1,600	1,700
34-7-6	**Route 6, 1.8 km south of Railway Crossing at Nakusp		---	1,500	---	1,500
34-9-23	0.2 km north of Ministry of Highways Yard in Nakusp	540R	2,200	2,100	1,900	2,200
34-14N&S-23	0.2 km south of Galena Bay Ferry Terminal		*720	830	---	---
38-3-23	8.0 km south of Route 1 at Revelstoke		740	810	630	---
38-1-1	**Route 1, at Columbia River Bridge west of Revelstoke	756R	---	<u>10,500</u>	---	<u>11,600</u>
38-2-23	3.2 km north of Route 1 at Revelstoke	757R	---	1,300	1,500	1,600
38-4-1	**Route 1, 4.0 km east of Route 23 at Revelstoke		7,200	---	---	8,600

ROUTE NUMBER 25
KITIMAT HIGHWAY

(Terrace to Kitimat)

Station No.	Location Description	Class. Hwy. Ref. No.	-			August
			July 1980	1981	1982	1983
48-4E&W	**On west end of Old Skeena River Bridge at Terrace		5,200	---	5,700	6,100
48-9-16	**Route 16, 0.2 km west of Route 25 at Terrace		---	---	9,000	<u>8,500</u>
48-5-16	**Route 16, 0.2 km east of Route 25 at Terrace		---	9,600	10,000	<u>9,600</u>
48-7-25	0.3 km south of Route 16 at Terrace		---	4,900	4,600	---
48-10-25	At Kitimat River Bridge north of Kitimat		---	2,200	2,400	---

ROUTE NUMBER 31
BALFOUR-KASLO-GALENA BAY HIGHWAY

(Balfour to Kaslo)

Station No.	Location Description	Class. Hwy. Ref. No.	July 1980	-	August 1983	
			1981	1982	1983	
31-7-3A	**Route 3A, 0.8 km west of Route 31 at Balfour		2,800	2,500	2,800	3,100
31-8N&S-31	1.2 km north of Route 3A at Balfour		1,600	<u>1,500</u>	<u>1,800</u>	<u>1,600</u>
34-10-31	1.0 km south of Kaslo River Bridge in Kaslo	450R	2,000	2,400	2,100	---
34-11-31A	**Route 31A, 0.8 km south of Route 31 in Kaslo	450R	470	470	410	430
34-12-31	1.2 km north of Route 31A in Kaslo		960	860	840	850

ROUTE NUMBER 37
CASSIAR HIGHWAY
(Kitwanga to Cassiar)

Station No.	Location Description	Class. Hwy. Ref. No.	July 1980	-	1981 1982	August 1983
47-12E&W-16	**Route 16, 0.3 km west of Route 37		*1,900		1,600 1,800	1,700
47-11E&W-16	**Route 16, 0.3 km east of Route 37		*2,200		1,600 1,900	1,900
47-10N&S-37	At Skeena River Bridge at Kitwanga		1,200		1,100 1,300	1,300
47-13N&S	**Nass River road, 0.1 km south of Cranberry Junction		*430	
47-14N&S-37	16 km south of Meziadin Junction		*480	
47-15E&W	**Stewart-Meziadian Highway, 18 km west of Meziadin Junction		*540	
47-16N&S-37	1.0 km north of Meziadin Junction		*420	
47-17N&S-37	0.5 km south of Deas Lake Junction		*650	
47-18E&W	**Telegraph Creek Road, 0.5 km west of Route 37		*690	
47-19N&S-37	2.0 km north of Deas Lake Junction		*480	
47-20N&S-37	2.0 km south of Cassiar Junction		*530	
47-21E&W	**Cassiar Road, 0.2 km west of Cassiar Junction		*700	
47-22N&S-37	0.1 km north of Cassiar Junction		*480	

ROUTE NUMBER 93
ELKO-ROOSVILLE HIGHWAY

(Roosville to Elko)

Station No.	Location Description	Class. Hwy. Ref. No.	July			August
			1980	1981	1982	1983
36-8-93	1.1 km north of Canada-U.S.A. Boundary at Roosville		730	870	900	900
36-2-93	0.3 km south of Route 3 at Elko		1,000	1,000	---	1,100
36-3-3	**Route 3, 0.2 km east of Route 93 at Elko		---	4,200	---	<u>4,400</u>

CROWSNEST HIGHWAY

(Elko to Fort Steele Interchange)

36-1-3&93	0.2 km west of Route 3 at Elko		5,000	---	---	<u>4,200</u>
36-7-3&93	2.8 km east of access to Wardner		5,100	4,700	---	<u>3,800</u>
35-16	**Fort Steele-Bull River Road 0.2 km north of Route 3&93 east of Wardner		410	---	470	430
35-15-3&93	0.2 km west of access to Wardner		4,900	4,400	<u>4,100</u>	4,300
35-7-3&93	0.8 km east of Route 3&95 at Fort Steele Interchange		5,700	5,000	<u>4,700</u>	---
35-12E&W-3&93	**Route 3&95, 0.8 km west of Route 93 at Fort Steele Interchange		9,600	9,000	---	---

KOOTENAY-COLUMBIA HIGHWAY

(Fort Steele Interchange to Radium Hot Springs)

35-11-93&95	0.8 km north of Route 3 at Fort Steele Interchange		4,800	4,500	---	<u>3,700</u>
35-14-93&95	0.6 km south of Route 95A north of Ta Ta Creek		4,300	---	4,700	---

ROUTE NUMBER 93
KOOTENAY-COLUMBIA HIGHWAY

(Fort Steele Interchange to Radium Hot Springs)

Station No.	Location Description	Class. Hwy. Ref. No.	-			August
			July 1980	1981	1982	1983
35-13-95A	**Route 95A, 0.3 km south of Route 93&95 north of Ta Ta Creek		2,400	---	2,700	---
35-10-93&95	0.3 km north of Route 95A north of Ta Ta Creek		4,700	4,000	<u>4,100</u>	---
37-1-93&95	0.2 km south of Invermere Westside Road north of Dutch Creek		4,600	4,500	---	<u>3,400</u>
37-6-93&95	0.6 km south of Invermere-Athalmer Road		8,900	---	<u>8,800</u>	---
37-7	**Invermere-Athalmer Road 0.3 km west of Route 93&95		9,100	---	9,000	---
37-5-93&95	0.6 km north of Invermere-Athalmer Road		8,500	<u>8,000</u>	<u>8,200</u>	---
37-2-93&95	1.6 km south of Route 95 at Radium Hot Springs		7,700	---	<u>8,500</u>	---
37-4-95	**Route 95, 1.6 km north of Route 93 at Radium Hot Springs		3,200	---	3,000	---

RADIUM HOT SPRINGS-MT. EISENHOWER JUNCTION HIGHWAY

(Radium Hot Springs)

37-3-93	Just south of Kootenay National Park Gate at Radium Hot Springs		6,500	7,300	7,500	---
---------	---	--	-------	-------	-------	-----

ROUTE NUMBER 95
YAHK-KINGSGATE HIGHWAY

(Kingsgate to Curzon)

Station No.	Location Description	Class. Hwy. Ref. No.	-			August
			July 1980	1981	1982	1983
35-2-95	0.2 km south of Route 3 at Curzon		1,300	1,300	---	1,700
35-1-3	**Route 3, 0.3 km west of Route 95 at Curzon		4,000	---	3,400	---

CROWSNEST HIGHWAY

(Curzon to Fort Steele Interchange)

P-35-1E&W	2.4 km east of Moyie River Bridge in Yahk		<u>3,808</u>	<u>#3,800</u>	<u>3,832</u>	<u>4,248</u>
35-3-3&95	3.1 km east of Moyie Avenue in Moyie		---	---	<u>3,900</u>	<u>3,400</u>
35-18E&W-3&95	1.3 km west of Jim Smith Lake Road, west of Cranbrook		*7,500
35-4E&W-3&95	0.6 km west of Route 95A east of Cranbrook	628R	10,100	<u>11,200</u>	<u>11,600</u>	<u>10,500</u>
35-6-95A	**Route 95A, 2.9 km north of Route 3&95 east of Cranbrook		---	---	<u>6,200</u>	<u>6,900</u>
35-12E&W -3&95	0.8 km west of Route 93 at Fort Steele Interchange		9,600	9,000	---	---
35-7-3&93	**Route 3&93, 0.8 km east of Route 95 at Fort Steele Interchange		5,700	5,000	<u>4,700</u>	---

KOOTENAY-COLUMBIA HIGHWAY

(Fort Steele Interchange to Golden)

35-11-93&95	0.8 km north of Route 3 at Fort Steele Interchange		4,800	4,500	---	<u>3,700</u>
35-14-93&95	0.6 km south of Route 95A north of Ta Ta Creek		4,300	---	4,700	---
35-13-95A	**Route 95A, 0.3 km south of Route 93&95 north of Ta Ta Creek		2,400	---	2,700	---

ROUTE NUMBER 95
KOOTENAY-COLUMBIA HIGHWAY

(Fort Steele Interchange to Golden)

Station No.	Location Description	Class. Hwy. Ref. No.	-			August 1983
			July 1980	1981	1982	
35-10-93&95	0.3 km north of Route 95A north of Ta Ta Creek		4,700	4,000	<u>4,100</u>	---
37-1-93&95	0.2 km south of Invermere Westside Road north of Dutch Creek		4,600	4,500	---	<u>3,400</u>
37-6-93&95	0.6 km south of Invermere- Athalmer Road		8,900	---	<u>8,800</u>	---
37-7	**Invermere-Athalmer Road 0.3 km west of Route 93&95		9,100	---	9,000	---
37-5-93&95	0.6 km north of Invermere- Athalmer Road		8,500	<u>8,000</u>	<u>8,200</u>	---
37-2-93&95	1.6 km south of Route 93 at Radium Hot Springs		7,700	---	<u>8,500</u>	---
37-3-93	**Route 93 just south of Kootenay National Park Gate at Radium Hot Springs		6,500	7,300	7,500	---
37-4-95	1.6 km north of Route 93 at Radium Hot Springs		3,200	---	3,000	---
37-17-95	1.6 km north of Spallu- macheen Station		---	1,100	1,100	880
37-13-95	4.2 km south of Route 1 south of Golden		---	3,700	<u>3,700</u>	<u>3,400</u>
37-12-1	**Route 1, 3.2 km west of Route 95 at Golden		---	5,900	---	<u>6,100</u>
37-14-1	**Route 1, 1.9 km east of Route 95 at Golden	604R	---	4,800	---	<u>5,200</u>

ROUTE NUMBER 95A
KIMBERLEY HIGHWAY
(Cranbrook to Ta Ta Creek)

Station No.	Location Description	Class. Hwy. Ref. No.	July 1980	1981	- 1982	August 1983
35-4E&W -3&95	**Route 3&95, 0.6 km west of Route 95A east of Cranbrook	628R	10,100	<u>11,200</u>	<u>11,600</u>	<u>10,500</u>
35-6-95A	2.9 km north of Route 3&95 east of Cranbrook		---	---	<u>6,200</u>	<u>6,900</u>
35-8-95A	1.0 km north of 304th Avenue in Kimberley	558R	7,300	6,500	<u>6,500</u>	<u>6,000</u>
35-9-95A	0.2 km north of Ministry of Highways Yard at Kimberley		3,100	3,200	3,100	3,100
35-13-95A	0.3 km south of Route 93&95 north of Ta Ta Creek		2,400	---	2,700	---
35-14-93&95	**Route 93&95, 0.6 km south of Route 95A north of Ta Ta Creek		4,300	---	4,700	---
35-10-93&95	**Route 93&95, 0.3 km north of Route 95A north of Ta Ta Creek		4,700	4,000	<u>4,100</u>	---

ROUTE NUMBER 97
OSOYOOS--OROVILLE HIGHWAY

(Oroville to Osoyoos)

Station No.	Location Description	Class. Hwy. Ref. No.	-			August
			July 1980	1981	1982	1983
26-13-97	0.2 km south of Route 3 west of Osoyoos	657R	3,700	3,800	---	3,900

KEREMEOS--KALEDEN JUNCTION--OSOYOOS HIGHWAY

(Osoyoos to Kaleden Junction)

26-19-3	**Route 3, 0.1 km west of Route 3A&97 north of Osoyoos	656R	3,500	3,600	---	3,200
26-12-3A&97	0.3 km north of Route 3 west of Osoyoos		<u>6,800</u>	<u>7,200</u>	<u>6,800</u>	<u>6,600</u>
P-26-2E&W	7.8 km south of Route 97 at Kaleden Junction and south of Okanagan Falls		<u>5,120</u>	<u>5,445</u>	<u>5,244</u>	<u>5,156</u>
26-9-3A&97	0.5 km south of Route 97 at Kaleden Junction		<u>6,900</u>	<u>7,200</u>	<u>6,900</u>	<u>6,600</u>
26-7-3A	**Route 3A, 0.3 km west of Route 97 at Kaleden Junction		5,500	---	<u>5,100</u>	<u>5,100</u>

OKANAGAN HIGHWAY

(Kaleden Junction to Vernon)

26-8-97	0.3 km north of Route 3A at Kaleden Junction		<u>11,300</u>	<u>11,700</u>	<u>10,300</u>	<u>10,800</u>
26-10-97	1.1 km south of Railway Crossing south of Penticton		<u>13,400</u>	14,300	<u>13,000</u>	<u>12,100</u>
26-20N&S-97A	**Route 97A (Channel Parkway) 0.5 km north of Route 97 (Skaha Lake Road) in Penticton	650R	<u>*9,700</u>	<u>9,900</u>	<u>9,500</u>
26-11-97	0.3 km north of Okanagan River Bridge north of Penticton		<u>15,100</u>	<u>14,500</u>	<u>13,800</u>	<u>12,800</u>
25-7N&S-97	0.3 km south of Lakeshore Drive At Summerland	770R	<u>13,500</u>	<u>12,900</u>	<u>13,300</u>	<u>12,800</u>
25-8	**Rosedale Avenue just south of Pineo Street west of Route 97 at Summerland		5,300	---	---	<u>5,400</u>

ROUTE NUMBER 97
OKANAGAN HIGHWAY
(Kaleden Junction to Vernon)

Station No.	Location Description	Class. Hwy. Ref. No.	July		August	
			1980	1981	1982	1983
25-9	**Peach Orchard Road 0.2 km east of Route 97 at Summerland		1,300	1,600	1,500	1,300
25-10-97	Between Peach Orchard Road and Rosedale Avenue at Summerland	770R	<u>9,000</u>	---	<u>8,200</u>	<u>8,700</u>
25-1-97	0.3 km north of Rosedale Avenue at Summerland	770R	<u>10,100</u>	<u>10,600</u>	<u>10,000</u>	<u>10,100</u>
25-2-97	0.3 km south of Peachland Road (south junction)	768R	<u>8,500</u>	---	---	<u>8,900</u>
25-3-97	0.2 km south of Westside Road		<u>26,100</u>	<u>26,400</u>	26,300	25,200
25-11	**Westside Road 1.6 km north of Route 97		2,200	---	2,200	1,700
P-25-1N&S	On Okanagan Lake Bridge	691R	<u>28,479</u>	<u>30,043</u>	<u>26,915</u>	<u>27,258</u>
25-6	**Okanagan Mission Road (Pandosy Street) 0.6 km south of Bluebird Bay Resort in Kelowna		<u>9,900</u>	<u>10,500</u>	<u>11,300</u>	<u>10,600</u>
25-12N&S-97	1.0 km north of Glenmore Street (Gordon Drive) in Kelowna	691R	<u>40,800</u>	<u>36,300</u>	<u>35,400</u>	<u>34,200</u>
25-16-33	**Route 33, 1.6 km south of Junction with Rutland-Belgo Road in Kelowna	692R	5,900	<u>6,500</u>	<u>7,000</u>	<u>6,300</u>
25-4N&S-97	0.3 km south of Sexsmith Road -Old Vernon Road-Rutland Road Junction at Reid's Corner	691R	<u>17,200</u>	<u>17,800</u>	<u>15,800</u>	<u>15,800</u>
25-13	**Rutland Road 0.3 km south of Route 97 at Reid's Corner	701R	5,500	5,200	<u>5,500</u>	<u>5,000</u>
25-14	**Old Vernon Road 0.2 km east of Route 97 at Reid's Corner		3,500	3,100	---	3,200
25-5N&S-97	1.0 km north of Sexsmith Road -Old Vernon Road-Rutland Road Junction at Reid's Corner	691R	<u>14,800</u>	---	<u>13,600</u>	<u>13,600</u>

ROUTE NUMBER 97
OKANAGAN HIGHWAY

(Kaleden Junction to Vernon)

Station No.	Location Description	Class. Hwy. Ref. No.	-			August 1983
			July 1980	1981	1982	
25-15N&S-97	0.2 km north of Old Vernon Road (north Junction) - North Postill Lake Road	691R	<u>11,800</u>
25-18N&S-97	0.6 km north of main Kelowna Airport Access Road	691R	<u>*13,500</u>	---	---
25-17-97	Just south of Beaver Lake Road in Winfield		---	<u>13,600</u>	<u>12,800</u>	<u>12,500</u>
24-10-97	0.3 km south of Oyama Road at Oyama		10,100	11,800	---	<u>9,800</u>
24-8-97	4.7 km south of Route 6 at Vernon and 0.8 km south of Kickwillie Loop		<u>8,600</u>	<u>10,200</u>	---	<u>9,100</u>
24-7E&W-6	**Route 6, 3.2 km towards Nakusp from 30th Avenue in Vernon	103R	<u>13,100</u>	---	<u>10,700</u>	<u>10,800</u>
24-11	**Old Kamloops Road 0.3 km north of 43rd Avenue in Vernon		<u>6,400</u>	<u>5,900</u>	<u>5,700</u>	---
24-12N&S-97	0.8 km north of 48th Avenue in Vernon	573R	18,600	---	<u>17,100</u>	<u>17,000</u>
24-13N&S-97	0.2 km south of Route 97A at Swan Lake		17,700	---	<u>15,900</u>	<u>15,100</u>
24-5-97A	**Route 97A, 0.5 km north of Route 97 at Swan Lake	271R	13,500	---	<u>11,400</u>	<u>11,900</u>

VERNON-KAMLOOPS HIGHWAY

(Vernon to Monte Creek)

24-6-97	0.2 km north of Route 97A at Swan Lake and south of Old Kamloops Road		5,300	<u>5,400</u>	<u>5,300</u>	<u>4,800</u>
24-14	**Old Kamloops Road 0.6 km south of Route 97		4,600	4,100	<u>4,000</u>	---
24-15-97	0.2 km north of Old Kamloops Road		<u>7,200</u>	---	<u>8,300</u>	<u>8,400</u>
24-16	**Westside Road 0.2 km south of Route 97		1,700	---	---	2,100
24-17-97	0.2 km north of Westside Road		5,300	5,400	<u>4,700</u>	<u>4,000</u>

ROUTE NUMBER 97
VERNON-KAMLOOPS HIGHWAY

(Vernon to Monte Creek)

Station No.	Location Description	Class. Hwy. Ref. No.	July		August	
			1980	1981	1982	1983
22-4-97	At Salmon River Bridge south of Salmon River Road		---	4,800	4,600	<u>4,100</u>
22-11	**Salmon River Road 0.2 km north of Route 97		---	920	1,100	1,000
22-12-97	9 km north of Falkland Community Hall		4,400	4,400	4,200	<u>3,600</u>
22-3-97	3.2 km south of Route 1 at Monte Creek		4,300	3,900	4,100	4,100
21-10-1	**Route 1, 0.3 km east of Route 97 at Monte Creek		<u>6,600</u>	---	<u>6,100</u>	<u>6,200</u>

TRANS-CANADA HIGHWAY

(Monte Creek to Cache Creek)

P-21-1E&W	4.5 km west of Route 97 at Monte Creek		---	<u>11,970</u>	<u>11,697</u>	<u>9,687</u>
21-3E&W-1&97	0.6 km east of Tanager Road east of Kamloops	694R	<u>18,000</u>	---	<u>18,400</u>	<u>17,800</u>
21-2-5	**Route 5, 4.8 km north of South Thompson River Bridge at Kamloops	716R	<u>12,600</u>	<u>11,100</u>	---	13,000
21-1E&W-1&97	0.3 km east of Route 5 west of Kamloops	694R	20,000	22,700	22,500	<u>20,800</u>
21-4-5	**Route 5, 2.4 km south of Route 1&97 west of Kamloops	696R	---	4,300	---	<u>4,900</u>
21-5E&W-1&97	0.2 km west of Route 5 west of Kamloops	694R	<u>17,400</u>	<u>17,700</u>	---	---
21-21N&S	**Lac Le Jeune Road, 0.2 km south of Route 1 west of Kamloops	776R	*2,000	2,000
21-9-1&97	1.1 km west of Savona Bridge		<u>8,400</u>	<u>8,700</u>	---	---
28-3-1&97	1.6 km east of Route 1 at Cache Creek	643R	---	<u>7,700</u>	<u>6,700</u>	<u>6,400</u>
28-2-1	**Route 1, 0.2 km north of Ashcroft Road (north junction) at Boston Flats		---	<u>13,400</u>	13,000	13,900

ROUTE NUMBER 97
CARIBOO HIGHWAY

(Cache Creek to Prince George)

Station No.	Location Description	Class. Hwy. Ref. No.	-			August
			July 1980	1981	1982	1983
28-4-97	1.6 km north of Route 1 at Cache Creek		---	7,200	6,900	7,300
28-9-97	0.1 km south of Route 12 north of Cache Creek		---	6,900	6,200	6,800
28-5-12	**Route 12, 0.2 km towards Lillooet from Route 97 north of Cache Creek		1,300	1,000	1,000	1,000
28-10-97	0.2 km north of Route 12 north of Cache Creek		6,800	6,200	5,900	6,200
28-1-97	0.8 km south of Pavilion- Clinton Road at Clinton		---	5,400	---	<u>4,500</u>
28-11	**Pavilion-Clinton Road 0.8 km west of Route 97 at Clinton		440	370	360	490
28-12-97	1.0 km north of Pavilion- Clinton Road at Clinton	387R	5,800	5,700	---	<u>4,900</u>
P-28-1N&S	At Mile 57 on Cariboo Highway, 16.1 km north of Clinton		<u>4,512</u>	<u>4,599</u>	<u>4,303</u>	<u>4,265</u>
28-14-97	0.3 km north of Dog Creek Road north of Clinton		5,000	5,100	---	<u>3,900</u>
29-6-97	At 83 Mile Creek just south of Mile 83 Cafe		5,100	5,000	---	<u>3,800</u>
29-17-24	**Route 24, 0.3 km east of Route 97 at 93 Mile		1,100	1,000	850	1,100
29-1-97	0.8 km south of Canim Lake Road north of 100 Mile House		<u>11,400</u>	---	---	<u>10,300</u>
29-7	**Canim Lake Road 0.8 km east of Route 97 north of 100 Mile House		2,800	---	2,100	---
29-2-97	0.5 km north of Canim Lake Road north of 100 Mile House		<u>7,900</u>	8,100	<u>7,400</u>	---

ROUTE NUMBER 97
CARIBOO HIGHWAY

(Cache Creek to Prince George)

Station No.	Location Description	Class. Hwy. Ref. No.	-			August
			July 1980	1981	1982	1983
29-8-97	At 111 Mile Creek south of Lac La Hache just south of Spring Lake Road		6,100	---	<u>4,600</u>	<u>5,000</u>
29-9-97	6.8 km north of Wright Station Road		---	4,700	<u>3,800</u>	<u>3,700</u>
29-3-97	0.2 km south of Horsefly- Mountain House Road at 150 Mile House		6,500	<u>5,400</u>	<u>5,100</u>	<u>5,500</u>
29-5	**Horsefly-Mountain House Road 1.0 km east of Route 97 at 150 Mile House		2,600	2,100	2,100	---
29-11	**Horsefly Road 0.5 km east of Mountain House Road		---	1,400	1,500	---
29-10	**Mountain House Road 0.6 km north of Horsefly Road		---	710	910	---
29-4-97	0.3 km north of Horsefly- Mountain House Road at 150 Mile House		7,100	<u>6,000</u>	<u>5,800</u>	---
29-12N&S-97	1.6 km south of Oliver Street	676R	9,000	<u>8,000</u>	<u>7,800</u>	<u>7,800</u>
29-13E&W	**Oliver Street 0.3 km west of Route 97		---	<u>11,600</u>	<u>12,200</u>	---
29-15-20	**Route 20 at Fraser River Bridge west of Williams Lake		1,600	---	1,100	1,100
29-16	**Dog Creek Road at Chimney Creek Culvert south of Williams Lake		---	1,100	---	1,200
29-14-97	2.3 km north of Oliver Street	676R	---	7,300	<u>6,900</u>	7,300
41-2-97	1.4 km south of Mountain House Road (north junction)		---	3,900	3,600	<u>3,600</u>

ROUTE NUMBER 97
CARIBOO HIGHWAY

(Cache Creek to Prince George)

Station No.	Location Description	Class. Hwy. Ref. No.	-			August
			July 1980	1981	1982	1983
41-1-97	0.4 km north of Mountain House Road (north junction)		---	<u>4,000</u>	<u>3,700</u>	<u>3,600</u>
41-4-97	1.4 km north of Ferry Crossing at Marguerite		---	3,000	<u>3,100</u>	<u>3,100</u>
41-5-97	1.3 km north of French Road at Kersley		---	---	<u>3,600</u>	<u>3,500</u>
41-6-97	0.8 km south of Quesnel-Hydraulic Road south of Quesnel		11,100	---	<u>10,400</u>	---
41-10	**Quesnel-Hydraulic Road 0.8 km east of Route 97 south of Quesnel		---	---	---	1,200
41-11-97	At Quesnel River Bridge	785R	---	<u>12,800</u>	<u>13,300</u>	<u>12,900</u>
41-7N&S-97	0.5 km south of Route 26 north of Quesnel	785R	---	<u>8,700</u>	<u>8,000</u>	<u>7,300</u>
41-8-26	**Route 26, 0.3 km east of Route 97 north of Quesnel		---	3,200	3,300	3,100
41-13-26	**Route 26, 3.2 km west of Wingdam Mine		---	1,000	1,200	910
41-9-97	0.2 km north of Route 26 north of Quesnel		---	5,100	<u>4,500</u>	<u>4,500</u>
41-12-97	At Cottonwood River Bridge		---	---	<u>3,500</u>	<u>3,600</u>
P-41-1N&S	5.5 km south of Stone Creek Bridge (approximately 40.2 km south of Prince George)		<u>3,872</u>	<u>#3,800</u>	<u>3,508</u>	<u>3,541</u>
42-19-97	0.2 km south of Airport Road 11.3 km south of Prince George		---	---	6,300	6,400
42-20	**Airport Road 0.2 km north of Route 97, 11.3 km south of Prince George		1,300	---	1,000	1,100
42-21-97	0.2 km south of Sintich Road 11.2 km south of Prince George		6,100	---	<u>6,300</u>	<u>5,700</u>

ROUTE NUMBER 97
CARIBOO HIGHWAY

(Cache Creek to Prince George)

Station No.	Location Description	Class. Hwy. Ref. No.	July 1980	- 1981	- 1982	August 1983
42-18-97	At south end of Fraser River Bridge at Prince George	698R	---	<u>14,300</u>	15,200	<u>16,600</u>
42-8E&W-16	**Route 16, 0.2 km east of Route 97 at Prince George	786R	---	<u>10,500</u>	---	<u>10,800</u>
42-15E&W-16	**Route 16, 0.5 km west of Route 97 at Prince George	786R	<u>18,000</u>	<u>18,100</u>	<u>17,000</u>	18,400

JOHN HART-PEACE RIVER HIGHWAY

(Prince George to Dawson Creek)

42-14N&S-97	0.2 km north of Route 16 at Prince George	698R	<u>20,100</u>	<u>18,100</u>	---	---
42-16-97	At north end of Nechako River Bridge at Prince George	698R	21,600	19,200	---	<u>22,300</u>
42-17N&S-97	0.3 km north of Overpass north of Nechako River Bridge at Prince George	698R	<u>14,200</u>	---	<u>15,800</u>
42-1	**First Avenue on Old Nechako River Bridge at Prince George		---	5,000	---	6,600
42-13N&S-97	0.2 km south of Weigh Scale north of Prince George	698R	---	13,500	<u>16,300</u>
42-5N&S-97	0.1 km south of Chief Lake Road north of Prince George	698R	7,500	---	<u>7,600</u>	<u>7,500</u>
42-10	**Chief Lake Road 1.0 km west of Route 97 north of Prince George		2,000	2,400	1,900	---
42-6-97	1.6 km north of Chief Lake Road north of Prince George	698R	4,200	---	<u>3,800</u>	<u>3,800</u>
42-11-97	0.2 km north of Railway Crossing north of Summit Lake		2,600	2,500	2,400	1,900
42-12-97	3.2 km south of Whiskers Campsite at McLeod Lake		2,000	1,800	1,600	1,600

ROUTE NUMBER 97
JOHN HART-PEACE RIVER HIGHWAY
(Prince George to Dawson Creek)

Station No.	Location Description	Class. Hwy. Ref. No.	-			August
			July 1980	1981	1982	1983
42-23	**Route 39 (Mackenzie Access Road) 0.3 km west of Route 97 approximately 17.7 km north of McLeod Lake		890	770	690	730
42-30N&S-97	0.3 km south of Route 39 at Mackenzie Junction		*2,100	1,800	1,800	---
43-6-97	3.4 km north of Halfway Lodge at Pine Pass		1,300	---	1,100	---
43-14-N&S-97	Just south of the Mt. Lemoray Highways Yard		* <u>1,200</u>
43-9-97	1.1 km south of Chetwynd Post Office	675R	---	3,100	3,000	---
43-12-29	**Route 29, 8.0 km north of Route 97 at Chetwynd		1,300	1,600	1,200	1,000
43-15N&S-29	**Route 29, 2.0 km south of Post Office at Hudson's Hope		1,000	910	830
43-17E&W	**W.A.C. Bennett Dam Road 1.0 km west of Route 29		*710
43-16N&S-29	**Route 29, 1.0 km north of the Post office at Hudson's Hope		*920	1,000
43-1-97	1.6 km north of turnoff to Arras		---	---	1,800	1,800
43-2-97	0.5 km south of Route 2 at Dawson Creek	257R	---	4,300	---	<u>4,400</u>

ROUTE NUMBER 97
ALASKA HIGHWAY

(Dawson Creek to Fort Nelson)

Station No.	Location Description	Class. Hwy. Ref. No.	-			August
			July 1980	1981	1982	1983
43-5-97	1.3 km north of Route 2 at Dawson Creek	363R	6,500	---	---	---
43-8-97	0.3 km south of Mason Road at Farmington		---	2,400	2,500	2,800
43-10-97	At south end of Peace River Bridge south of Taylor		---	3,700	---	<u>3,300</u>
44-6-97	0.8 km south of 100th Street (Mackenzie Street) southern entrance to Fort St. John	682R	---	---	4,700	<u>5,000</u>
44-1	**Cecil Lake Road 2.7 km east of 100th St. (Mackenzie St.) and 100th Ave. (Centre Ave.) Intersection in Fort St. John		---	---	---	<u>3,800</u>
44-2	**Rose Prairie Road 10.9 km north of Ministry of Highways Yard at Fort St. John		2,100	---	---	930
44-7-97	0.5 km south of Route 29 at Charlie Lake		5,400	4,400	---	<u>3,500</u>
44-3-29	**Route 29, 0.5 km south of Route 97 at Charlie Lake		---	1,300	1,100	1,100
44-4-97	0.5 km north of Route 29 at Charlie Lake		---	1,800	---	2,400
44-5-97	0.3 km south of Beatton River Road (114th Road)		---	1,200	---	1,600
44-8	**Beatton River Road (114th Road) 0.2 km east of Route 97		210	170	---	180
44-9-97	0.3 km north of Beatton River Road (114th Road)		---	1,100	---	1,300
44-10-97	8.0 km north of Monowon on Mile 106 Post		---	1,100	---	1,100

ROUTE NUMBER 97A
VERNON-SICAMOUS HIGHWAY

(Vernon to Sicamous)

Station No.	Location Description	Class. Hwy. Ref. No.	-			August
			July 1980	1981	1982	1983
24-13-97	**Route 97, 0.2 km south of Route 97A at Swan Lake		17,700	---	<u>15,900</u>	<u>15,100</u>
24-6-97	**Route 97, 0.2 km north of Route 97A at Swan Lake and south of Old Kamloops Road		5,300	<u>5,400</u>	<u>5,300</u>	<u>4,800</u>
24-5-97A	0.5 km north of Route 97 at Swan Lake	271R	<u>13,500</u>	---	<u>11,400</u>	<u>11,900</u>
24-18N&S-97A	0.3 km south of Pleasant Valley Road (South Armstrong Junction)	271R	<u>11,800</u>	<u>11,800</u>	<u>11,600</u>	<u>11,000</u>
24-22-97A	0.3 km north of Pleasant Valley Road (North Armstrong Junction)	271R	<u>11,200</u>	<u>11,600</u>	<u>11,100</u>	<u>10,100</u>
P-24-1N&S	5.6 km north of Armstrong		<u>8,683</u>	<u>#9,300</u>	<u>#8,100</u>	<u>7,579</u>
24-4	**North Mable Lake Road 0.6 km east of Route 97A at Enderby		2,300	2,200	2,400	2,300
24-3-97A	0.8 km south of Route 97B at Grindrod Hill		<u>9,400</u>	<u>9,700</u>	<u>8,700</u>	<u>7,900</u>
24-1-97B	**Route 97B, 0.1 km north of Route 97A at Grindrod Hill		5,400	4,600	4,300	---
24-2-97A	0.2 km north of Route 97B at Grindrod Hill		5,800	5,700	5,300	<u>5,000</u>
24-23-97A	1.1 km south of Mara Park Picnic Site Entrance at south end of Mara Lake		4,700	---	---	<u>4,600</u>

ROUTE NUMBER 97A
 VERNON-SICAMOUS HIGHWAY

(Vernon to Sicamous)

Station No.	Location Description	Class. Hwy. Ref. No.	-			August 1983
			July 1980	1981	1982	
22-16-97A	1.6 km south of Route 1 at Sicamous		<u>5,800</u>	---	---	<u>6,800</u>
22-14-1	**Route 1, 1.6 km west of east end of Sicamous Narrows Bridge		<u>5,500</u>	4,800	---	<u>5,000</u>
22-17-1	**Route 1, 1.6 km east of Route 97A at Sicamous		<u>9,000</u>	---	---	<u>8,700</u>

ROUTE NUMBER 97B
GRINDROD-SALMON ARM HIGHWAY
(Grindrod Hill to Salmon Arm)

Station No.	Location Description	Class. Hwy. Ref. No.	-			August 1983
			July 1980	1981	1982	
24-3-97A	**Route 97A, 0.8 km south of Route 97B at Grindrod Hill		<u>9,400</u>	<u>9,700</u>	<u>8,700</u>	<u>7,900</u>
24-2-97A	**Route 97A, 0.2 km north of Route 97B at Grindrod Hill		5,800	5,700	5,300	<u>5,000</u>
24-1-97B	0.1 km north of Route 97A at Grindrod Hill		5,400	4,600	4,300	---
22-10-97B	0.3 km south of Route 1 east of Salmon Arm	655R	---	<u>5,200</u>	<u>5,300</u>	---
22-9-1	**Route 1, 0.2 km west of Route 97B east of Salmon Arm	683R	<u>12,800</u>	<u>12,000</u>	---	<u>12,500</u>
22-8-1	**Route 1, 0.2 km east of Route 97B east of Salmon Arm	683R	<u>8,900</u>	<u>8,200</u>	---	<u>8,600</u>

ROUTE NUMBER 99
VANCOUVER-BLAINE HIGHWAY

(Canada-U.S.A. Boundary to Vancouver)

Station No.	Location Description	Class. Hwy. Ref. No.	-			August 1983
			July 1980	1981	1982	
16-24N&S-99	0.8 km south of Campbell River Road Interchange in Surrey	371R	---	<u>18,300</u>	<u>14,800</u>	<u>16,300</u>
16-54E&W	**8th Avenue (Campbell River Road) 0.3 km east of Route 99 at Campbell River Road Interchange in Surrey	114R	6,000	---	<u>6,700</u>	<u>8,200</u>
16-53N&S-99	0.3 km south of King George Highway Interchange in Surrey	371R	---	<u>15,600</u>	<u>14,700</u>	---
16-23N&S-99A	**Route 99A at Nicomekl River Bridge in Surrey	384R	<u>22,500</u>	---	<u>21,200</u>	<u>22,800</u>
16-51N&S-99A	**Route 99A, 0.3 km north of King George Highway Interchange in Surrey	384R	<u>18,700</u>	---	<u>18,900</u>	<u>20,400</u>
16-50E&W-99	0.3 km east of Matthews Road Interchange in Delta	353R	---	<u>24,500</u>	<u>22,200</u>	<u>24,400</u>
16-49E&W-10	**Route 10, 0.2 km east of Matthews Road Interchange in Delta	685R	<u>22,700</u>	<u>21,400</u>	<u>22,000</u>	<u>23,400</u>
16-48E&W-10	**Route 10, 30 m west of Matthews Road Interchange in Delta	685R	---	<u>11,800</u>	<u>10,000</u>	<u>10,300</u>
16-8E&W-99	0.2 km south of Route 17 at Ladner Interchange in Delta	353R	<u>31,300</u>	---	<u>35,000</u>	<u>38,100</u>
16-10N&S-17	**Route 17 just south of Ladner Interchange in Delta (south of Route 99)	349R	<u>27,000</u>	---	<u>29,900</u>	<u>29,900</u>
P-16-4N&S	At south end of Deas Slough Bridge in Delta	353R	<u>69,979</u>	<u>71,671</u>	<u>69,301</u>	<u>#72,100</u>
16-30E&W	**Steveston Highway 30 m east of Route 99 in Richmond		---	3,500	4,100	<u>4,300</u>
16-32E&W	**Steveston Highway 0.2 km east of No. 5 Road in Richmond		---	26,300	<u>23,800</u>	<u>24,600</u>
16-38N&S-99	0.2 km south of No. 5 Road Interchange in Richmond	301R	<u>54,500</u>	---	<u>57,200</u>	<u>59,900</u>

ROUTE NUMBER 99
VANCOUVER-BLAINE HIGHWAY

(Canada-U.S.A. Boundary to Vancouver)

Station No.	Location Description	Class. Hwy. Ref. No.	-			August
			July 1980	1981	1982	1983
16-35E&W	**Westminster Highway 0.2 km east of Route 99 at No. 5 Road Interchange in Richmond	343R	<u>35,300</u>	<u>39,000</u>	37,100	37,800
16-131E&W	**Westminster Highway 0.3 km east of Knight Street in Richmond	343R	<u>14,800</u>	<u>15,400</u>	<u>14,300</u>	<u>15,400</u>
16-127N&S	**Knight Street 0.3 km north of Westminster Highway in Richmond	564R	<u>32,400</u>	<u>33,100</u>	<u>31,400</u>	30,700
P-16-5N&S	On South Approach of Knight Street Bridge in Richmond	564R	<u>54,532</u>	<u>#54,800</u>	<u>53,953</u>	<u>55,700</u>
16-132N&S	**No. 5 Road 0.1 km north of Westminster Highway in Richmond	301R	---	---	<u>15,700</u>	14,400
16-36N&S	**No. 5 Road 30 m north of Route 99 at No. 5 Road Interchange in Richmond		<u>8,100</u>	<u>7,600</u>	---	<u>8,600</u>
16-47N&S-99	0.3 km north of No. 5 Road Interchange in Richmond	301R	<u>37,400</u>	<u>41,100</u>	<u>39,800</u>	<u>40,900</u>
16-39E&W	**Sea Island Way at Moray Channel Bridge in Richmond	295R	<u>15,700</u>	<u>15,900</u>	<u>15,500</u>	<u>16,000</u>
P-16-3N&S	On Oak Street Bridge, north of the Off-Ramp to Sea Island Way in Richmond	301R	<u>70,652</u>	<u>#69,700</u>	<u>#70,300</u>	<u>73,237</u>

BRITISH COLUMBIA HIGHWAY

(Vancouver to West Vancouver)

P-15-1N&S	At south end of 1st Narrows Bridge		<u>60,960</u>	<u>#64,000</u>	<u>58,929</u>	<u>61,439</u>
15-8E&W	**Marine Drive, 0.2 km west of Capilano Road in West Vancouver	372R	<u>49,800</u>	<u>52,700</u>	---	<u>49,400</u>
15-6E&W -1A&99	At Capilano River Bridge in West Vancouver	372R	<u>46,300</u>	<u>49,100</u>	<u>47,500</u>	<u>46,600</u>

ROUTE NUMBER 99
BRITISH COLUMBIA HIGHWAY
(Vancouver to West Vancouver)

Station No.	Location Description	Class. Hwy. Ref. No.	July			August
			1980	1981	1982	1983
15-13N&S -1A&99	Between Marine Drive and Woodward's Store entrance in West Vancouver	250R	24,700	---	<u>24,700</u>	<u>22,400</u>
15-5N&S -1A&99	0.2 km south of Route 1 in West Vancouver	250R	<u>27,000</u>	---	<u>27,900</u>	---
15-21E&W-1	**Route 1, 1.1 km east of Route 1A&99 (Taylor Way) in West Vancouver	613R	<u>36,300</u>	<u>40,000</u>	<u>40,900</u>	---

TRANS-CANADA HIGHWAY
(West Vancouver to Horseshoe Bay)

15-15E&W -1&99	Route 1&99, 0.2 km west of Route 1A&99 (Taylor Way) in West Vancouver	613R	<u>34,300</u>	---	<u>36,200</u>	<u>33,200</u>
15-19E&W -1&99	Between Westmount & Caulfeild Interchanges near Cypress Creek in West Vancouver	613R	<u>22,300</u>	---	<u>25,000</u>	<u>24,100</u>
15-41E&W -1&99	Between Eagleridge & Caulfeild Interchanges east of Nelson Creek in West Vancouver	613R	---	<u>21,400</u>	<u>22,800</u>	<u>23,200</u>

GARIBALDI HIGHWAY
(Horseshoe Bay to Pemberton)

Station No.	Location Description	Class. Hwy. Ref. No.	-			August
			July 1980	1981	1982	1983
15-16N&S-99	0.8 km north of Route 1 at Horseshoe Bay	289R	6,300	<u>6,700</u>	---	<u>6,600</u>
15-34N&S-99	0.3 km north of Woodfibre Ferry Road south of Squamish		4,700	6,000	6,400	---
P-15-3N&S	Route 99 on Cheekye River Bridge	648R	<u>2,805</u>	<u>2,677</u>	<u>2,434</u>	<u>2,600</u>
15-43N&S-99	0.3 north of Railway Crossing south of Whistler	759R	1,800	---	---	<u>2,700</u>
P-15-4N&S	0.2 km north of Gondola Parking Lot at Whistler		*---	<u>3,701</u>
15-2N&S-99	1.3 km south of "Entering Pemberton" sign		1,000	1,200	1,300	1,000
15-45N&S	**Duffey Lake Road, 0.8 km north of Harrison Lake Road, east of Mt. Currie		*90	120

ROUTE NUMBER 99A
KING GEORGE HIGHWAY

(Campbell River Road Interchange to Vancouver)

Station No.	Location Description	Class. Hwy. Ref. No.	July			August
			1980	1981	1982	1983
16-23N&S-99A	At Nicomekl River Bridge in Surrey	384R	<u>22,500</u>	---	<u>21,200</u>	<u>22,800</u>
16-53N&S-99	**Route 99, 0.3 km south of King George Highway Interchange in Surrey	371R	---	<u>15,600</u>	<u>14,700</u>	---
16-51N&S-99A	0.3 km north of King George Highway Interchange in Surrey	384R	<u>18,700</u>	---	<u>18,900</u>	<u>20,400</u>
16-22N&S-99A	0.3 km south of Route 10 in Surrey	384R	---	---	---	<u>15,900</u>
16-21E&W-10	**Route 10, 0.2 km east of Route 99A in Surrey	125R	<u>14,400</u>	<u>16,200</u>	<u>15,600</u>	<u>15,100</u>
16-43E&W-10	**Route 10, 0.5 km west of Route 99A in Surrey	269R	<u>15,300</u>	---	---	<u>15,300</u>
16-19N&S-99A	0.6 km north of Route 10 in Surrey	384R	<u>13,100</u>	---	<u>16,300</u>	---
16-18N&S-99A	0.6 km south of 72nd Avenue (Newton Road) in Surrey	384R	18,200	---	<u>23,900</u>	<u>23,400</u>
16-17N&S-99A	0.8 km north of 72nd Avenue (Newton Road) in Surrey	384R	22,100	---	<u>26,100</u>	<u>27,000</u>
16-9N&S-99A	0.1 km south of Route 1A in Surrey	384R	27,100	---	28,300	<u>29,300</u>
16-7E&W-1A	**Route 1A, 0.5 km east of Route 99A in Surrey	385R	<u>14,600</u>	<u>13,900</u>	<u>14,200</u>	<u>14,300</u>
16-11N&S -1A&99A	0.3 km north of Route 1A in Surrey	384R	<u>32,300</u>	---	<u>32,700</u>	31,000
16-13N&S	**120th Street (Scott Road) 0.2 km south of Old Yale Road in Surrey	139R	<u>25,200</u>	<u>24,000</u>	<u>24,800</u>	---
P-16-1E&W	At south end of Pattullo Bridge and west of 120th Street (Scott Road)	384R	<u>66,007</u>	<u>#66,100</u>	61,434	<u>65,245</u>
16-73E&W -1A&99A	Between Salisbury and Acorn Avenues in Burnaby	1R	<u>29,900</u>	<u>31,000</u>	<u>32,400</u>	---

ROUTE NUMBER 101
SUNSHINE COAST HIGHWAY

(Langdale to Lund)

Station No.	Location Description	Class. Hwy. Ref. No.	-			August
			July 1980	1981	1982	1983
15-33N&S	**Port Mellon Road 1.6 km south of Transformer Yard at Port Mellon		1,100	---	1,100	---
15-32N&S	**Port Mellon Road 0.8 km north of Langdale Ferry Access Road		1,800	---	1,200	1,300
15-60N&S	**North Road (Gibsons Bypass) 0.1 km north of Route 101 at Gibsons		*2,000
15-59N&S-101	(Gibsons Access Road) 0.1 km north of North Road at Gibsons		*2,100
15-31N&S-101	4.3 km north of Ministry of Highways Yard at Gibsons		4,600	---	---	4,600
15-30N&S-101	7.6 km north of Elementary School at Sechelt		2,200	2,700	2,600	---
15-44N&S-101	0.2 km south of Earl's Cove Ferry Terminal		*810	1,000	840	---
15-29N&S-101	1.4 km north of Lang Bay Road at Lang Bay		---	2,600	---	---
15-28N&S-101	0.5 km north of Alberni Street at Powell River	603R	7,100	7,800	7,500	8,000
15-27N&S-101	On Powell River Bridge at Powell River	603R	4,400	4,500	4,100	4,400

SALT SPRING ISLAND
(Fulford Harbour to Vesuvius Bay)

Station No.	Location Description	Class. Hwy. Ref. No.	-			August 1983
			July 1980	1981	1982	
12-32N&S	Ganges-Fulford Road 1.3 km south of Cranberry Road south of Ganges		2,500	2,800	2,500
12-33N&S	Ganges-Vesuvius Road 0.2 km south of Upper Ganges Road north of Ganges		3,400	3,400	3,500

UNIVERSITY OF BRITISH COLUMBIA

(Endowment Lands)

Station No.	Location Description	Class. Hwy. Ref. No.	July		August	
			1980	1981	1982	1983
15-37E&W	University Boulevard at west end of Golf Course		---	---	<u>11,700</u>	<u>12,100</u>
15-38E&W	Chancellor Boulevard 0.2 km west of Tasmania Avenue		<u>8,000</u>	---	9,600	<u>9,300</u>
15-39E&W	Marine Drive 0.1 km east of Acadia Road		2,400	3,700	4,000	---
15-36N&S	Marine Drive 0.5 km east of Agronomy Road at Totem Park		---	4,800	---	<u>5,600</u>
15-40E&W	16th Avenue east of Westbrook Place		---	<u>7,900</u>	---	<u>8,700</u>
15-58E&W	16th Avenue, 0.2 km east of Marine Drive		---	8,700	<u>7,800</u>
15-61N&S	Marine Drive, 0.2 km south of 16th Avenue		<u>*12,400</u>	<u>13,100</u>	<u>14,100</u>

CANADA WAY
(Vancouver to New Westminster)

Station No.	Location Description	Class. Hwy. Ref. No.	-			August
			July 1980	1981	1982	1983
16-77E&W	60 m west of Kensington Avenue in Burnaby	135R	<u>25,800</u>	<u>24,500</u>	<u>24,300</u>	<u>26,300</u>
16-75E&W	0.5 km east of Kensington Avenue in Burnaby	135R	39,600	<u>39,500</u>	---	<u>40,400</u>

SECTION II

PERMANENT TRAFFIC COUNTS

1983

PERMANENT STATIONS

Station No.	Location Description	A.D.T.	A.W.T.	A.W.D.T.	MONTH
P-11-1N&S	Route 1, 0.6 km west of Helmcken Road and 1.1 km south of Thetis Lake Interchange north of Victoria	31,189	33,033	27,317	Jan.
		33,214	34,303	30,491	Feb.
		34,400	35,500	31,600	Mar. *
		35,545	36,670	32,920	Apr. *
		37,000	37,000	34,600	May *
		38,499	39,543	35,630	June
		38,854	39,692	37,092	July
		39,821	40,601	37,579	Aug. *
		37,100	38,200	34,500	Sept. *
		35,400	36,500	32,700	Oct. *
		33,435	34,970	29,541	Nov. *
		31,800	33,500	28,000	Dec. *
P-14-1N&S	Route 19, 5.1 km south of Englishman River Bridge, south of Parksville	8,895	9,081	8,506	Jan.
		9,700	9,700	9,800	Feb. *
		10,400	10,400	10,300	Mar. *
		11,200	11,200	11,200	Apr. *
		11,500	11,500	11,400	May *
		12,356	12,435	12,159	June
		14,439	14,156	15,035	July
		15,374	15,211	15,838	Aug.
		12,531	12,636	12,243	Sept.
		10,812	10,879	10,672	Oct.
		9,345	9,414	9,153	Nov.
		9,703	10,184	8,527	Dec.
P-15-1N&S	Route 1A&99 at south end of First Narrows Bridge in Vancouver	54,090	57,790	46,321	Jan.
		55,723	58,841	47,925	Feb.
		58,204	60,310	52,150	Mar.
		58,127	61,018	51,380	Apr.
		59,065	62,266	51,239	May
		61,856	64,702	54,026	June
		60,575	63,740	53,929	July
		62,301	64,761	55,227	Aug.
		60,127	62,431	53,791	Sept.
		57,102	59,762	51,516	Oct.
		55,500	58,200	47,800	Nov. *
		57,221	60,221	49,885	Dec.
P-15-2N&S	Route 1 at south end of Second Narrows Bridge at Vancouver	75,300	81,700	59,200	Jan. *
		78,300	85,000	63,100	Feb. *
		81,257	87,024	64,677	Mar.
		78,900	84,800	64,600	Apr. *
		78,500	85,300	61,800	May *
		82,700	89,000	65,400	June *
		78,551	85,134	64,726	July
		82,900	87,800	68,800	Aug. *
		82,600	89,200	65,400	Sept. *
		78,774	86,297	62,976	Oct.
		77,950	84,652	59,518	Nov.
		76,696	82,598	62,268	Dec. *

* - Estimated figures

Station No.	Location Description	A.D.T.	A.W.T.	A.W.D.T.	MONTH
P-15-3N&S	Route 99 on Cheekye River Bridge north of Squamish	3,097	2,334	4,696	Jan.
		2,800	2,100	4,500	Feb. *
		3,400	2,800	5,100	Mar. *
		3,379	3,043	4,164	Apr.
		2,148	1,912	2,729	May
		1,894	1,827	2,080	June
		2,300	2,000	2,900	July *
		2,800	2,600	3,500	Aug. *
		2,467	2,287	2,966	Sept.
		2,084	1,848	2,578	Oct.
		1,832	1,662	2,301	Nov.
		3,099	2,879	3,635	Dec.
		P-15-4N&S	Route 99, 0.2 km north of Gondola Parking Lot at Whistler	5,701	4,444
5,400	4,600			7,100	Feb. *
6,192	5,348			8,617	Mar.
6,268	5,635			7,748	Apr.
3,369	2,938			4,426	May
2,780	2,722			2,939	June
3,491	3,166			4,175	July
3,911	3,613			4,766	Aug.
3,622	3,349			4,374	Sept.
3,333	3,056			3,916	Oct.
3,527	3,296			4,158	Nov.
6,500	6,200			7,200	Dec. *
P-16-1E&W	Route 1A&99A at south end of Pattullo Bridge in Surrey			59,124	64,260
		64,912	68,868	55,020	Feb.
		66,520	69,998	56,518	Mar.
		64,371	68,039	55,815	Apr.
		65,700	69,900	55,700	May *
		68,805	72,583	58,414	June
		64,069	68,756	54,229	July
		66,421	69,984	56,178	Aug.
		67,452	71,495	56,334	Sept.
		65,915	70,313	56,682	Oct.
		64,361	68,774	52,225	Nov.
		61,735	65,345	28,908	Dec.
		P-16-2E&W	Route 1, 0.4 km west of north end of Port Mann Bridge in Coquitlam	62,220	67,246
65,639	69,394			56,251	Feb.
69,060	72,608			58,862	Mar.
69,580	73,734			59,888	Apr.
69,857	74,248			59,120	May
73,478	77,414			62,656	June
72,056	76,093			63,578	July
75,000	77,900			67,800	Aug. *
71,014	74,967			60,473	Sept.
68,089	72,560			58,699	Oct.
66,833	70,918			55,601	Nov.
66,376	70,745			56,412	Dec.

* - Estimated figures

Station No.	Location Description	A.D.T.	A.W.T.	A.W.D.T.	MONTH
P-16-3N&S	Route 99 on Oak Street Bridge north of off-ramp to Sea Island Way in Richmond	64,437	70,353	52,010	Jan.
		66,578	70,840	55,924	Feb.
		70,400	74,300	58,800	Mar. *
		69,441	73,870	59,109	Apr.
		71,269	75,893	59,964	May
		74,832	79,120	63,042	June
		71,890	76,887	61,400	July
		74,582	78,234	64,082	Aug.
		77,108	81,152	65,987	Sept.
		71,615	75,617	63,207	Oct.
		70,226	73,821	60,344	Nov.
		68,246	73,078	56,439	Dec.
		P-16-4N&S	Route 99 at south end of Deas Slough Bridge in Delta	60,587	64,928
62,873	66,183			54,599	Feb.
66,918	69,959			58,175	Mar.
68,300	72,000			59,800	Apr. *
70,000	72,800			62,900	May *
72,100	75,400			63,800	June *
71,500	74,200			64,600	July *
72,600	74,400			68,000	Aug. *
67,300	69,800			61,100	Sept. *
67,915	71,515			60,219	Oct.
65,280	68,661			55,981	Nov.
63,848	67,946			53,834	Dec.
P-16-5N&S	At south end of Knight Street Bridge near off-ramp to Bridgeport Road in Richmond			45,000	50,600
		48,200	53,200	35,700	Feb. *
		52,900	58,400	40,100	Mar. *
		52,700	57,800	40,000	Apr. *
		55,200	60,400	42,300	May *
		59,200	64,200	45,700	June *
		54,500	60,000	42,300	July *
		56,800	61,300	45,800	Aug. *
		57,600	62,900	44,500	Sept. *
		57,200	62,800	44,500	Oct. *
		53,900	58,900	39,700	Nov. *
		52,600	57,600	40,100	Dec. *
		P-17-1E&W	Route 1, 15.4 km west of junction of Routes 1&3 at Hope	3,700	3,400
4,000	3,800			4,500	Feb. *
4,500	4,400			4,900	Mar. *
6,300	6,200			6,400	Apr. *
6,944	6,886			7,088	May
7,809	7,729			8,026	June
11,800	11,300			12,800	July *
12,052	11,648			13,214	Aug.
8,597	8,375			9,210	Sept.
6,235	6,160			6,392	Oct.
3,610	3,622			3,573	Nov.
4,092	4,319			3,536	Dec.

* - Estimated figures

Station No.	Location Description	A.D.T.	A.W.T.	A.W.D.T.	MONTH
P-17-2E&W	Route 7, at Silverdale Pumps and 7.1 km west of Route 11 at Mission	7,650	8,025	6,862	Jan.
		8,281	8,513	7,699	Feb.
		8,524	8,645	8,178	Mar.
		8,832	9,017	8,402	Apr.
		9,391	9,487	9,155	May
		9,512	9,712	8,962	June
		9,700	9,700	9,600	July *
		9,933	9,915	9,985	Aug.
		9,434	9,663	8,803	Sept.
		9,034	9,301	8,466	Oct.
		8,276	8,682	7,160	Nov.
		7,858	8,166	7,102	Dec.
P-17-3E&W	Route 7, 0.4 km east of Haig Weigh Scale	1,945	1,968	1,895	Jan.
		2,276	2,270	2,290	Feb.
		2,553	2,589	2,449	Mar.
		3,228	3,283	3,101	Apr.
		3,600	3,700	3,300	May *
		3,700	3,800	3,600	June *
		5,300	5,200	5,400	July *
		4,638	4,563	4,855	Aug.
		4,072	4,102	3,991	Sept.
		3,569	3,659	3,382	Oct.
		2,613	2,657	2,495	Nov.
		2,200	2,400	1,800	Dec. *
P-21-1E&W	Route 1&97, 4.5 km west of Route 97 at Monte Creek	4,643	4,757	4,402	Jan.
		5,555	5,575	5,506	Feb.
		5,951	6,034	5,715	Mar.
		7,000	7,100	6,900	Apr. *
		7,055	6,927	7,369	May
		7,470	7,436	7,563	June
		9,617	9,307	10,271	July
		9,758	9,519	10,444	Aug.
		7,476	7,438	7,577	Sept.
		6,350	6,350	6,350	Oct.
		4,800	4,700	4,900	Nov. *
		4,700	5,000	4,000	Dec. *
P-24-1N&S	Route 97A, 4.0 km north of north access to Armstrong	3,655	3,774	3,404	Jan.
		4,210	4,276	4,044	Feb.
		4,527	4,580	4,377	Mar.
		5,162	5,254	4,945	Apr.
		5,397	5,510	5,118	May
		6,022	6,172	5,611	June
		7,093	7,010	7,268	July
		8,065	8,067	8,059	Aug.
		6,291	6,360	6,099	Sept.
		5,053	5,185	4,776	Oct.
		4,266	4,377	3,959	Nov.
		4,050	4,329	3,366	Dec.

* - Estimated figures

Station No.	Location Description	A.D.T.	A.W.T.	A.W.D.T.	MONTH
P-25-1N&S	Route 97, on east end of Okanagan Lake Bridge in Kelowna	17,321	18,855	14,099	Jan.
		19,297	20,434	16,455	Feb.
		20,553	21,672	17,339	Mar.
		21,563	22,506	19,362	Apr.
		22,549	23,542	20,122	May
		24,365	25,522	21,182	June
		27,222	28,053	25,477	July
		27,295	28,354	24,250	Aug.
		23,017	24,063	20,140	Sept.
		21,123	22,371	18,499	Oct.
		19,602	20,706	16,565	Nov.
		17,612	18,964	14,308	Dec.
		P-26-1E&W	Route 3, just east of Ministry of Highways Yard at Allison Pass in Manning Park	1,600	1,500
1,944	1,806			2,286	Feb.
2,255	2,248			2,274	Mar.
3,030	3,082			2,908	Apr.
3,456	3,506			3,332	May
3,800	3,800			3,700	June *
6,400	6,100			7,200	July *
6,605	6,430			7,112	Aug.
4,342	4,331			4,394	Sept.
2,981	3,063			2,808	Oct.
1,600	1,700			1,400	Nov. *
1,588	1,694			1,326	Dec.
P-26-2E&W	Routes 3A&97, 7.7 km south of Kaleden Junction and south of Okanagan Falls			2,292	2,401
		2,591	2,630	2,493	Feb.
		2,905	2,931	2,830	Mar.
		3,197	3,251	3,070	Apr.
		3,380	3,377	3,386	May
		3,815	3,873	3,669	June
		5,218	5,217	5,220	July
		5,093	5,131	4,980	Aug.
		3,826	3,867	3,709	Sept.
		3,217	3,294	3,059	Oct.
		2,886	2,983	2,616	Nov.
		2,476	2,592	2,171	Dec.
		P-27-1N&S	Route 1, 0.3 km north of north portal of China Bar Tunnel and 7.2 km south of Boston Bar	2,668	2,602
3,069	3,020			3,190	Feb.
3,679	3,707			3,598	Mar.
4,994	4,995			4,992	Apr.
5,500	5,600			5,300	May *
5,935	5,943			5,913	June
7,880	7,616			8,433	July
8,154	7,942			8,764	Aug.
6,536	6,447			6,780	Sept.
5,148	5,147			5,150	Oct.
3,741	3,740			3,745	Nov.
3,294	3,518			2,747	Dec.

* - Estimated figures

Station No.	Location Description	A.D.T.	A.W.T.	A.W.D.T.	MONTH
P-28-1N&S	Route 97, at 57 Mile on Cariboo Highway, 16 km north of Clinton	1,425	1,422	1,432	Jan.
		1,711	1,689	1,766	Feb.
		2,000	2,100	1,900	Mar. *
		2,730	2,757	2,669	Apr.
		2,944	2,994	2,822	May
		3,316	3,353	3,214	June
		4,282	4,148	4,562	July
		4,250	4,168	4,483	Aug.
		3,520	3,531	3,488	Sept.
		3,064	3,081	3,031	Oct.
		1,879	1,919	1,772	Nov.
		1,808	1,920	1,534	Dec.
		P-31-1E&W	/ Route 3, 0.1 km east of Route 6, south of Salmo	480	450
620	610			650	Feb. *
800	790			800	Mar. *
1,000	1,000			1,000	Apr. *
1,200	1,200			1,100	May *
1,300	1,300			1,300	June *
2,000	1,900			2,100	July *
2,000	2,000			2,000	Aug. *
1,466	1,472			1,451	Sept.
1,110	1,115			1,101	Oct.
630	650			600	Nov. *
620	660			500	Dec. *
P-32-1E&W	Route 3, 5.1 km west of Route 3A at Castlegar			667	654
		816	811	831	Feb.
		960	986	886	Mar.
		1,200	1,200	1,100	Apr. *
		1,253	1,255	1,250	May
		1,500	1,500	1,500	June *
		2,300	2,200	2,400	July *
		2,202	2,182	2,257	Aug.
		1,705	1,674	1,790	Sept.
		1,338	1,352	1,310	Oct.
		775	809	682	Nov.
		852	902	731	Dec.
		P-35-1E&W	Routes 3&95, 2.4 km east of Moyie River Bridge at Yahk	1,120	1,056
1,303	1,270			1,383	Feb.
1,484	1,475			1,510	Mar.
1,927	1,937			1,905	Apr.
2,300	2,300			2,400	May *
2,461	2,461			2,458	June
4,776	4,823			4,679	July
3,722	3,686			3,825	Aug.
2,714	2,684			2,794	Sept.
2,028	2,051			1,978	Oct.
1,264	1,273			1,240	Nov.
1,223	1,329	965	Dec.		

* - Estimated figures

/ - New location, August 1981

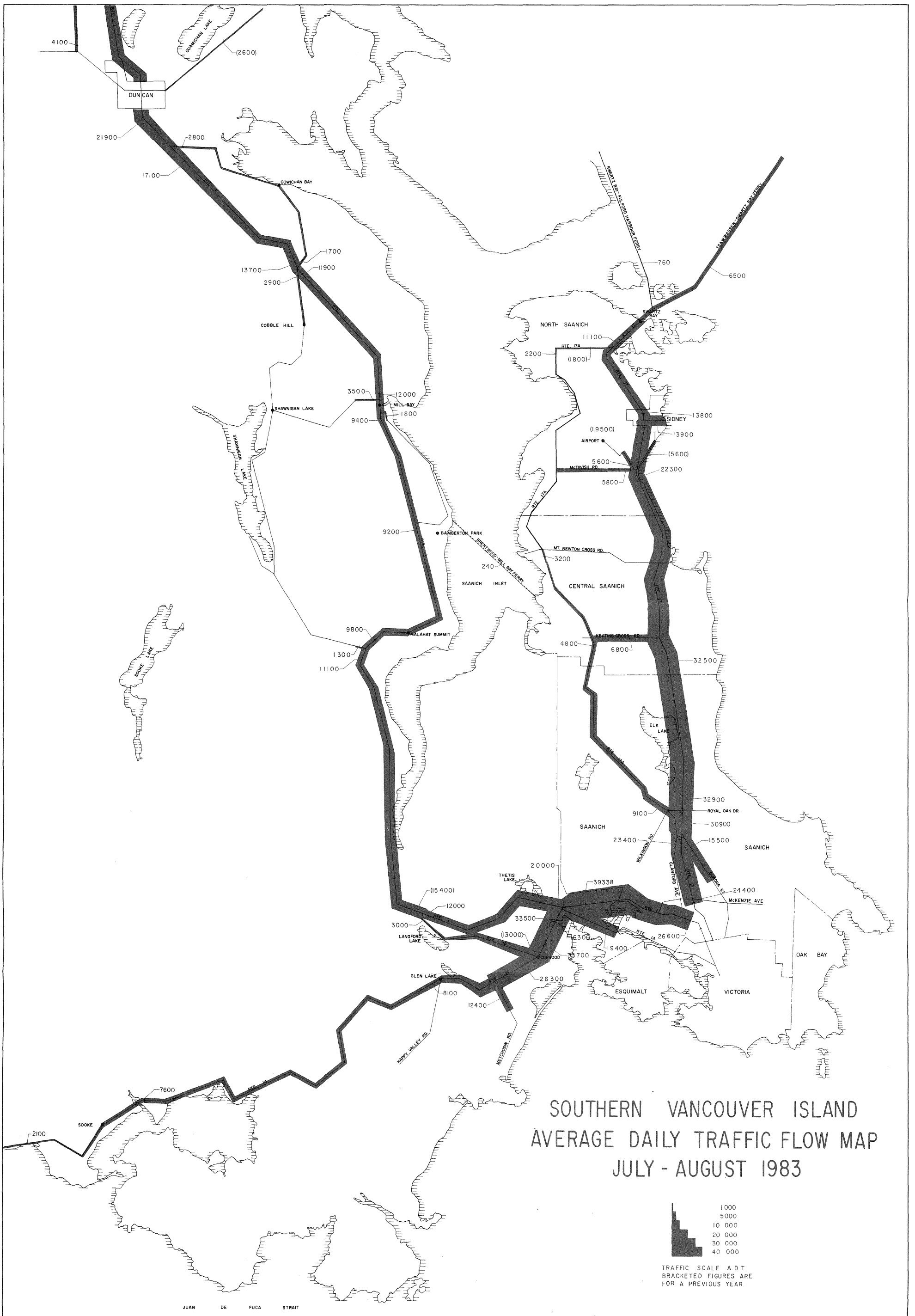
Station No.	Location Description	A.D.T.	A.W.T.	A.W.D.T.	MONTH
P-41-1N&S	Route 97, 5.5 km south of Stone Creek Bridge south of Prince George	1,501	1,489	1,526	Jan.
		1,777	1,742	1,862	Feb.
		2,032	2,032	2,030	Mar.
		2,508	2,493	2,543	Apr.
		2,570	2,557	2,602	May
		2,909	2,891	2,958	June
		3,578	3,496	3,751	July
		3,504	3,445	3,671	Aug.
		3,000	2,900	3,000	Sept. *
		2,508	2,497	2,532	Oct.
		1,718	1,752	1,624	Nov.
		1,700	1,800	1,500	Dec. *
P-45-1E&W	Route 16, 9.7 km west of Nechako River Bridge west of Fort Fraser	1,215	1,293	1,051	Jan.
		1,366	1,388	1,312	Feb.
		1,486	1,506	1,426	Mar.
		1,636	1,681	1,531	Apr.
		1,828	1,866	1,734	May
		2,089	2,120	2,004	June
		2,476	2,433	2,567	July
		2,452	2,491	2,338	Aug.
		2,010	2,046	1,912	Sept.
		1,702	1,752	1,600	Oct.
		1,250	1,316	1,073	Nov.
		1,235	1,295	1,088	Dec.
P-51-1E&W	Route 16, 0.3 km east of Port Edward Road in Prince Rupert	585	561	638	Jan.
		874	860	910	Feb.
		1125	981	1488	Mar.
		1200	1000	1,400	Apr. *
		1,273	1,103	1,686	May
		1,383	1,281	1,664	June
		1,630	1,505	1,895	July
		1,655	1,583	1,862	Aug.
		1,400	1,300	1,700	Sept. *
		970	920	1,100	Oct. *
		800	780	870	Nov. *
		650	680	570	Dec. *

* - Estimated figures

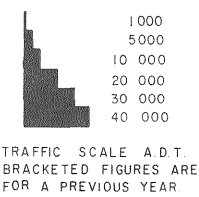
SECTION III

TRAFFIC FLOW MAPS

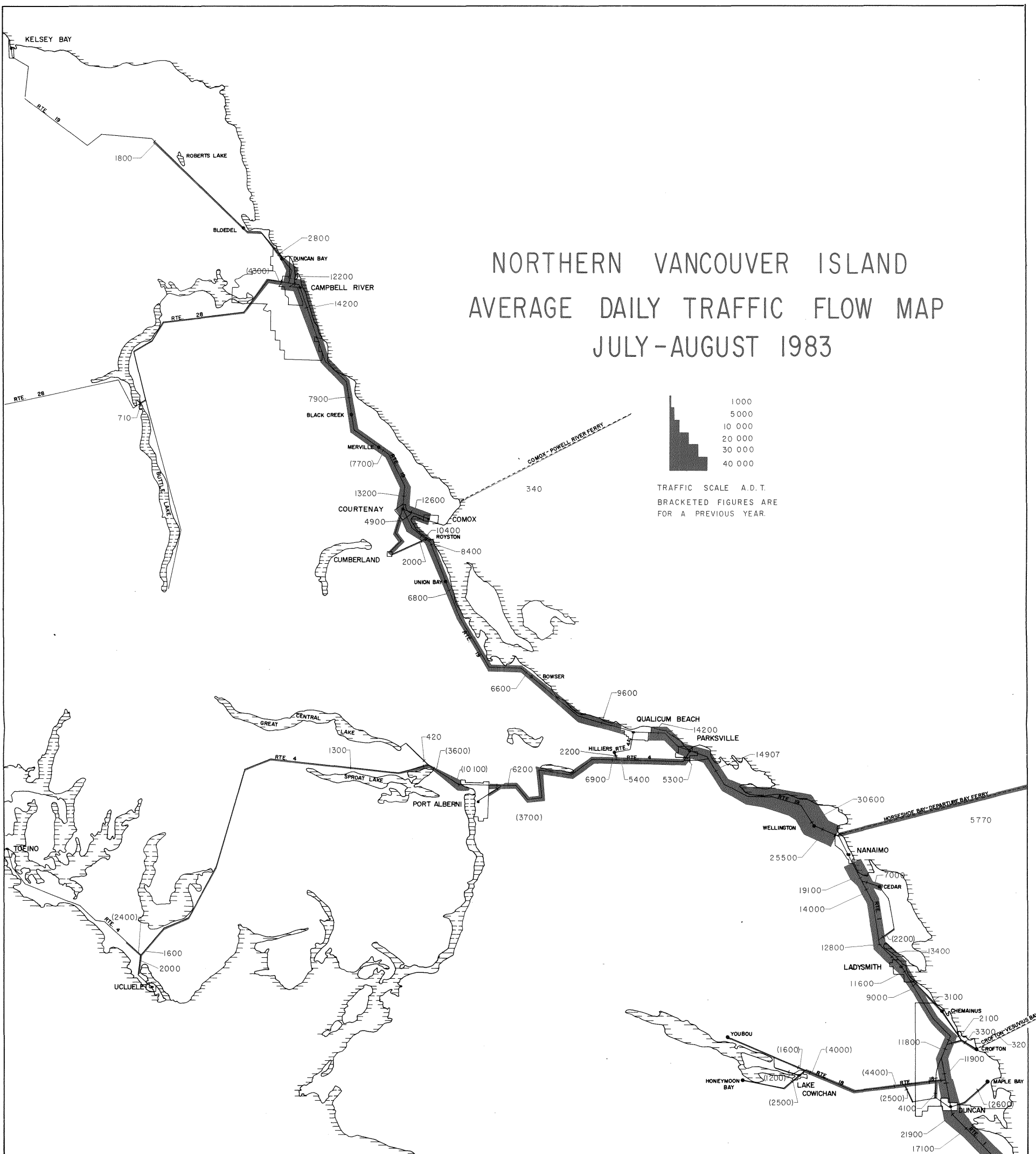
1983

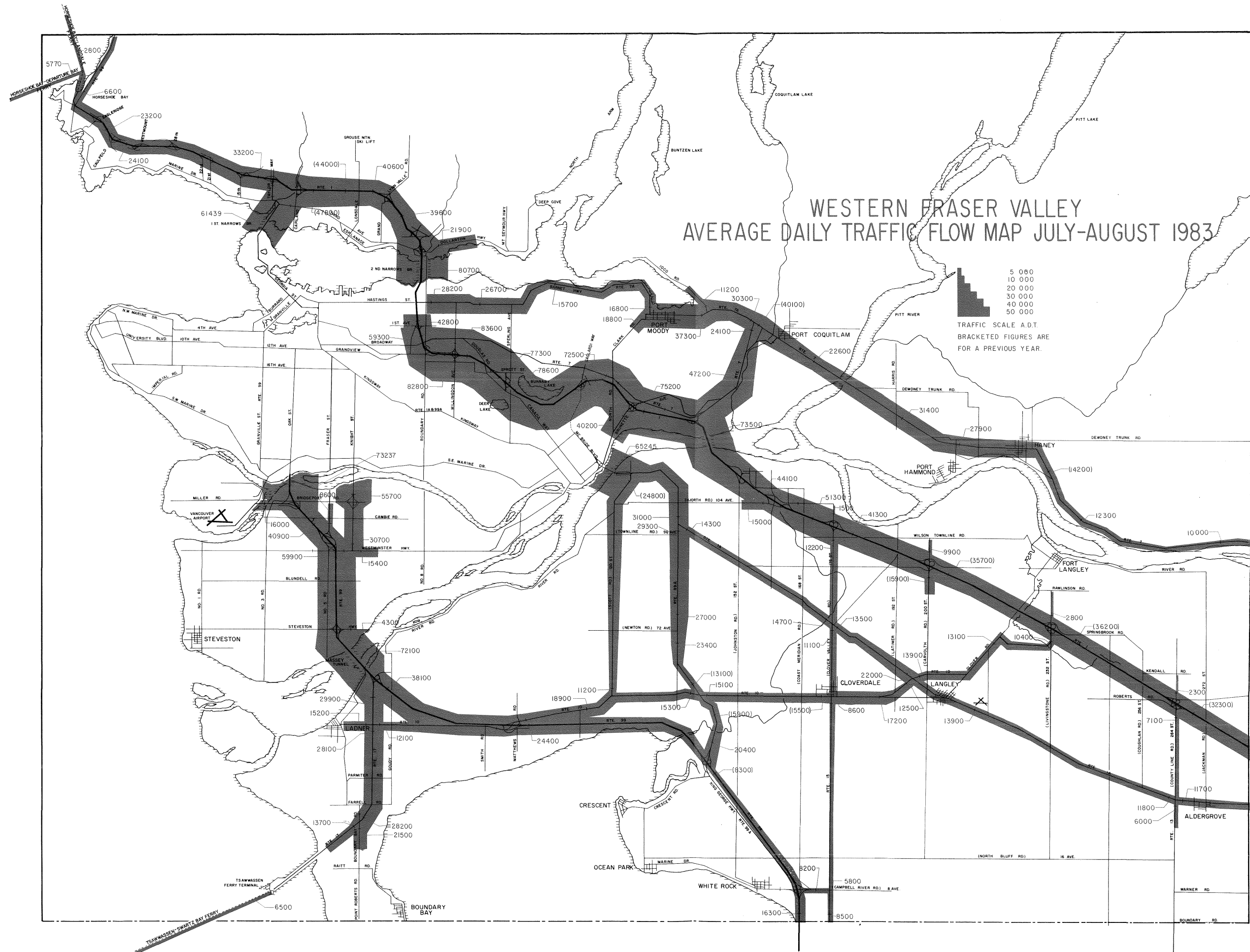


SOUTHERN VANCOUVER ISLAND
 AVERAGE DAILY TRAFFIC FLOW MAP
 JULY - AUGUST 1983



NORTHERN VANCOUVER ISLAND AVERAGE DAILY TRAFFIC FLOW MAP JULY-AUGUST 1983





WESTERN FRASER VALLEY AVERAGE DAILY TRAFFIC FLOW MAP JULY-AUGUST 1983

5 000
 10 000
 20 000
 30 000
 40 000
 50 000

TRAFFIC SCALE A.D.T.
 BRACKETED FIGURES ARE
 FOR A PREVIOUS YEAR.

TSAWASSEN SWARTZ BAY FERRY
 TSAWASSEN FERRY TERMINAL

VANCOUVER AIRPORT

HORSESHOE BAY
 HORSESHOE BAY

HANEY

PORT HAMMOND

PORT MOODY

PORT COQUITLAM

FORT LANGLEY

CLOVERDALE

LANGLEY

STEVESTON

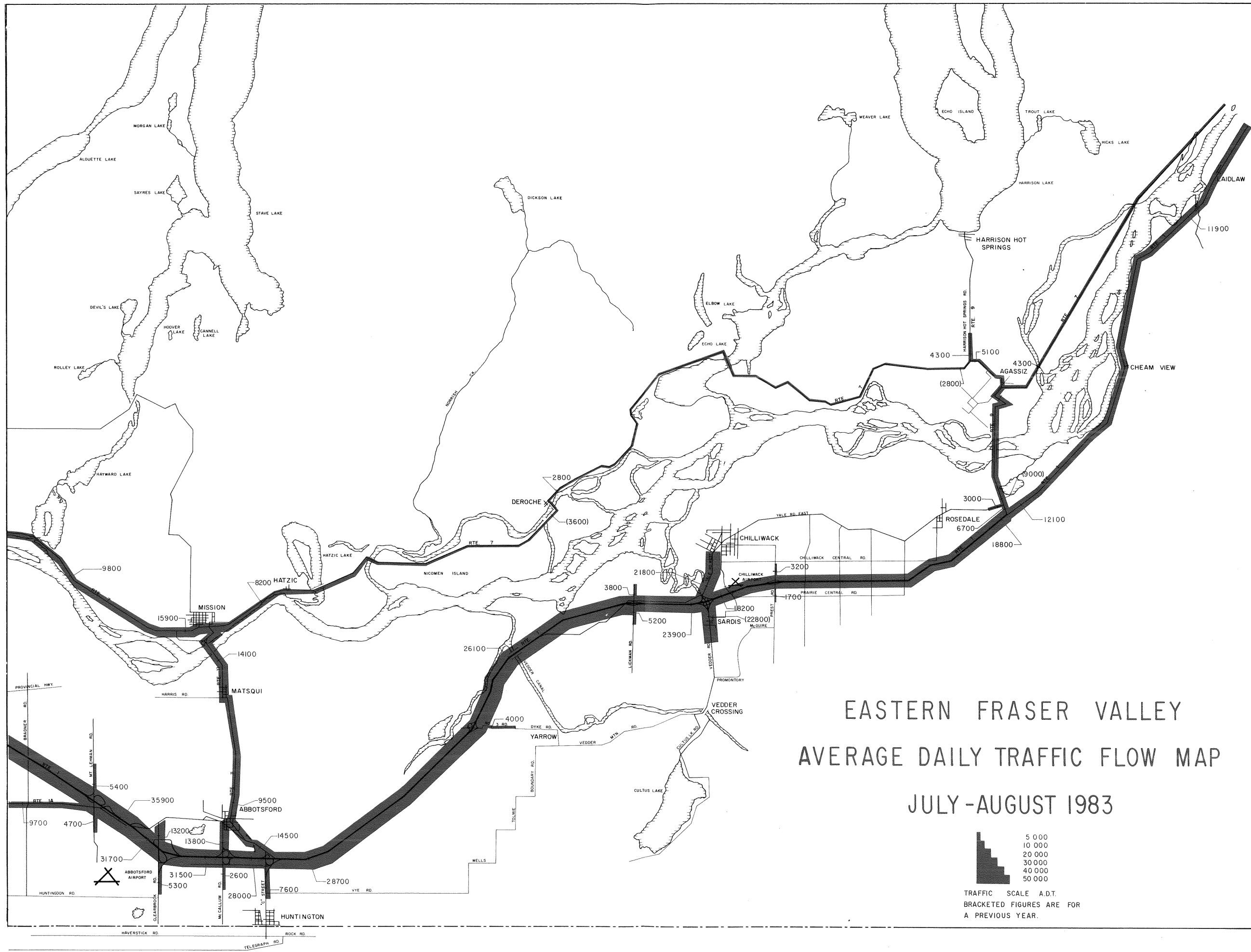
LADNER

OCEAN PARK

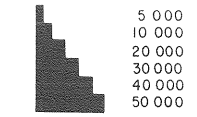
WHITE ROCK

ALDERGROVE

BOUNDARY BAY

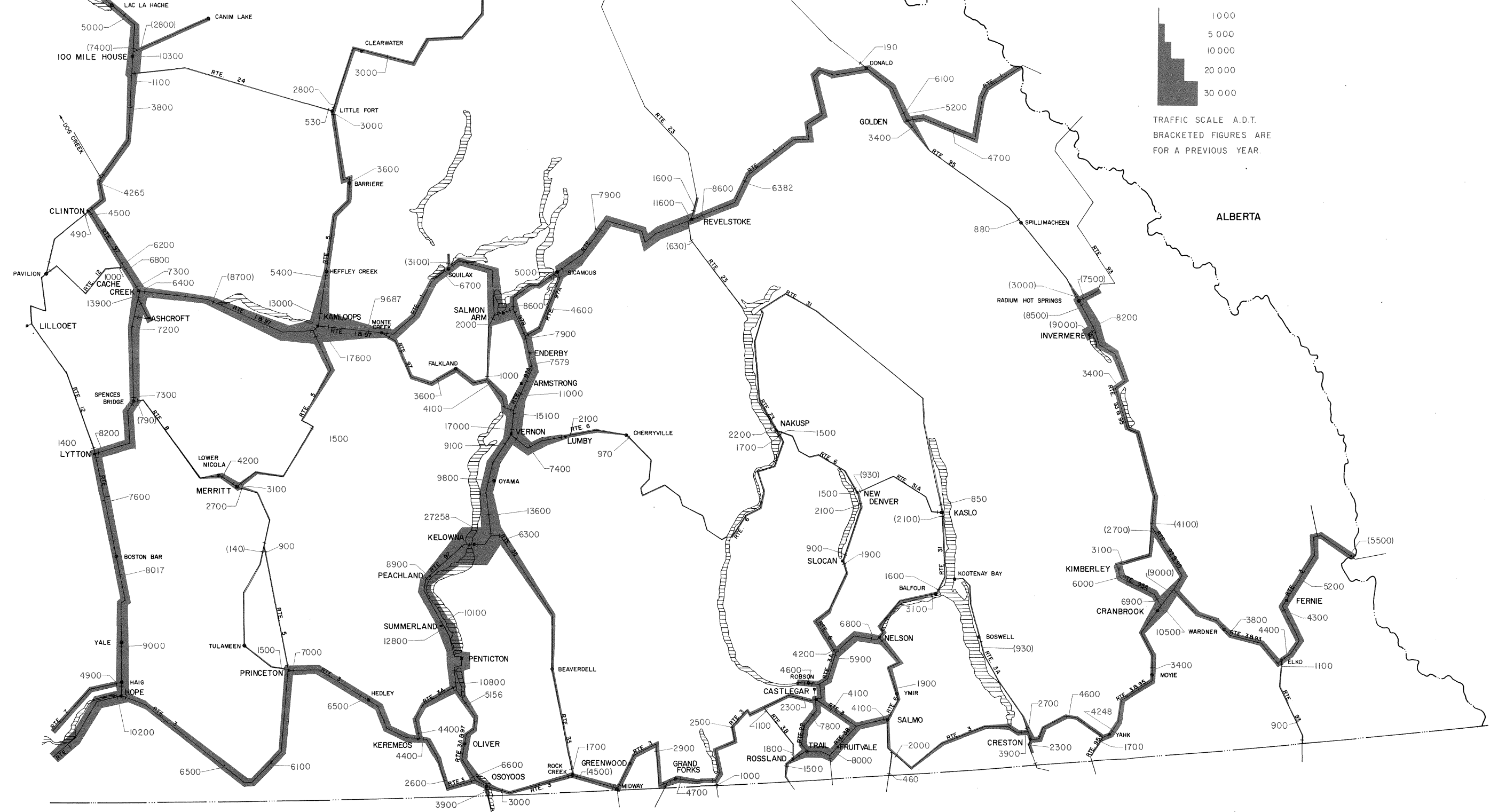


EASTERN FRASER VALLEY
 AVERAGE DAILY TRAFFIC FLOW MAP
 JULY - AUGUST 1983



TRAFFIC SCALE A.D.T.
 BRACKETED FIGURES ARE FOR
 A PREVIOUS YEAR.

CENTRAL AND SOUTHERN BRITISH COLUMBIA AVERAGE DAILY TRAFFIC FLOW MAP JULY-AUGUST 1983



1000
 5000
 10000
 20000
 30000

TRAFFIC SCALE A.D.T.
 BRACKETED FIGURES ARE
 FOR A PREVIOUS YEAR.

ALBERTA

U. S. A.

