

SUMMER
TRAFFIC VOLUMES
FOR YEARS

1973 TO 1976

ON PROVINCIAL HIGHWAYS
IN

BRITISH COLUMBIA



TRAFFIC BRANCH

MINISTRY OF HIGHWAYS & PUBLIC WORKS (HIGHWAYS)

HON. A. V. FRASER
MINISTER

P R E F A C E

This publication contains a summary of the traffic volumes taken in British Columbia during the years 1973, 1974, 1975, and 1976. A good coverage of all numbered highways in the Province is presented. The data obtained has been compiled as Average Daily Traffic Volumes for the July-August period of each year except for a few locations where the month is noted under the count.

A SHORT COUNT OF AT LEAST 24 HOURS DURATION IS COMPARED TO THE COUNT FOR THE SAME PERIOD AT A PERMANENT COUNT STATION AND EXPANDED TO A JULY-AUGUST AVERAGE DAILY TRAFFIC VOLUME. THE ACCURACY OF THESE RESULTS DEPENDS UPON THE LOCATION OF THE PERMANENT COUNT STATION IN RELATION TO THE SHORT COUNT STATION AND THE CORRELATION OF DEFINED TRAFFIC PATTERNS.

Section I contains a tabulation of vehicular traffic volumes taken on main highways and feeder roads to those highways throughout the Province. The tabulation is by numbered routes. Each short count is identified by a station number, the first part of which indicates the Highways District (as established Jan. 8, 1969) in which the count was obtained, the second part identifies it from other stations in the District, and the third part identifies the route number. For example: "11-46-1" is in Saanich Highways District, count number 46 and on Route Number 1.

Note that the Permanent Counter Installations are identified in a different manner. For example: "P-11-1" means Permanent Counter in Saanich Highways District and counter number 1.

Also please note that the Classified Highway Reference Number, where applicable, refers to the Classified road or highway on which the traffic count station is located.

Section II contains a summary of 1976 vehicular traffic volumes taken at Permanent Counters located at strategic points throughout the Province. These have been correlated as Average Daily Traffic, Average Weekday Traffic and Average Weekend Daily Traffic for the month concerned.

Section III contains 1976 traffic flow maps, which show traffic volumes in red. The areas covered by the maps are: Southern Vancouver Island, Northern Vancouver Island, Western Fraser Valley, Eastern Fraser Valley, Central and Southern British Columbia and Northern British Columbia.

Abbreviations and Symbols Used In The Text

<u>A.D.T.:</u>	"Average Daily Traffic" includes Sunday to Saturday inclusive.
<u>A.W.T.:</u>	"Average Weekday Traffic" includes Monday to Friday inclusive.
<u>A.W.D.T.:</u>	"Average Weekend Daily Traffic" includes Saturday and Sunday only.
*	Indicates a new station or location this year.
**	Indicates a station on a Feeder Road or Highway.
---	Indicates no count obtained due to machine failure or some other cause.
....	Indicates no count scheduled.
---	Indicates a traffic count obtained by use of a loop detection system. See "Detection Methods" below for further detail.

Explanatory Notes

Accuracy

Counts at other than permanent sites were obtained with portable tabulating equipment which is subject to vandalism and variance in adjustment. As far as possible, inaccuracies have been removed but it should be kept in mind when using the data that volumes recorded are approximate rather than exact. The Traffic Branch should be contacted if help is required in comparing or interpreting counts.

Cardinal Direction

For the purpose of describing count station locations it is assumed that numbered routes run either north-south or east-west throughout their entire lengths. The only exception is Route 1 which is designated east-west except for the north-south sections on Vancouver Island and in the Fraser Canyon. Thus, where cardinal directions are used in location descriptions, they indicate the direction in which the entire route is assumed to run and not necessarily the true orientation of the highway at any given point.

Detection Methods

The majority of counts in Section I were obtained by use of pneumatic hose or road tube detector system which requires that every two axles be recorded as one vehicle. In counts of this type, no compensation was made for the overcount caused by recording vehicles with more than two axles. Other counts were obtained by use of an induction loop detection system which allows all vehicles to be recorded singly, regardless of the number of axles. Thus, if counts on hose and loop detectors were taken simultaneously at the same location, the former would probably indicate a higher volume than the latter.

Vehicles Recorded

Traffic volumes recorded include all types of motorized vehicles except some of the lighter ones such as motorcycles.

I N D E X

Route No.		Page
	<u>Section I</u>	
	Vehicular Traffic Volume Summary	1
1	Trans-Canada Highway, Victoria to Malahat Summit	2
1	Trans-Canada Highway, Mill Bay to North Cowichan	3
1	Trans-Canada Highway, North Cowichan to Ladysmith	4
1	Trans-Canada Highway, Ladysmith to North Vancouver	5
1	Trans-Canada Highway, North Vancouver to Burnaby	6
1	Trans-Canada Highway, Burnaby to Surrey	7
1	Trans-Canada Highway, Surrey to Matsqui	8
1	Trans-Canada Highway, Matsqui to Chilliwack	9
1	Trans-Canada Highway, Chilliwack to Boston Bar	10
1	Trans-Canada Highway, Boston Bar to Cache Creek	11
1	Trans-Canada Highway, Cache Creek to Salmon Arm	12
1	Trans-Canada Highway, Salmon Arm to Donald	13
1	Trans-Canada Highway, Donald to Yoho National Park	14
1A	Old Island Highway, Esquimalt to Langford Lake	15
1A	British Columbia Highway, West Vancouver	15
1A	British Columbia Highway, West Vancouver to Langley	16
1A	British Columbia Highway, Langley	17
2	Dawson Creek-Tupper Highway, Dawson Creek to Tupper	18
3	Southern Trans-Provincial Highway, Hope to Keremeos	19
3	Southern Trans-Provincial Highway, Osoyoos to Christina Lake	20
3	Southern Trans-Provincial Highway, Christina Lake to Salmo	21
3	Southern Trans-Provincial Highway, Nelway to Fort Steele	22
3	Southern Trans-Provincial Highway, Fort Steele to Crowsnest Pass	23
3A	Keremeos-Kaleden Junction-Osoyoos Highway, Keremeos to Osoyoos	24
3A	Castlegar-Nelson-Creston Highway, Castlegar to South Slocan	24
3A	Castlegar-Nelson-Creston Highway, South Slocan to Creston	25
4	Port Alberni Highway, Parksville to Port Alberni	26
4	Alberni-Tofino Highway, Port Alberni to Sproat Lake	26
4	Alberni-Tofino Highway, Sproat Lake	27

I N D E X

Route No.		Page
5	Princeton-Kamloops Highway, Princeton to Kamloops	28
5	Yellowhead South Highway, Kamloops to Tete Jaune Cache	29
6	Nelson-Nelway Highway, Nelway to Nelson	30
6	Castlegar-Nelson-Creston Highway, Nelson to South Slocan	30
6	Vernon-Slocan Highway, South Slocan to Slocan	30
6	Vernon-Slocan Highway, Slocan to Vernon	31
7	Lougheed Highway, Burnaby to Pitt Meadows	32
7	Lougheed Highway, Haney to Haig	33
7A	Barnet Highway, Burnaby to Port Coquitlam	34
8	Merritt-Spences Bridge Highway, Merritt to Spences Bridge	35
9	Rosedale-Agassiz Highway, Rosedale	36
9	Lougheed Highway and Harrison Hot Springs Highway, Kent	36
10	Ladner-Langley Highway, Langley to Surrey	37
10	Ladner-Langley Highway, Delta	38
11	Huntingdon-Mission Highway, Mission to Abbotsford	39
12	Lytton-Lillooet Highway, Lytton	40
12	Lillooet-Cache Creek Highway, Pavilion to Cache Creek	40
14	Old Island Highway and West Coast (Sooke) Highway, View Royal to Sooke	41
15	Pacific Highway, Surrey	42
16	Yellowhead Highway, Prince Rupert to Cedarvale	43
16	Yellowhead Highway, New Hazelton to Burns Lake	44
16	Yellowhead Highway, Burns Lake to Prince George	45
16	Yellowhead Highway, Prince George to Red Pass	46
17	Patricia Bay Highway, Saanich to Sidney	47
17	Patricia Bay Highway, Sidney to North Saanich	48
17	Tsawwassen Highway, Delta	48
17A	West Saanich Road-Wain Road, Royal Oak to North Saanich	49
18	Cowichan Valley Highway, North Cowichan to Lake Cowichan	50
19	Island Highway, Nanaimo to Bowser	51
19	Island Highway, Union Bay to Campbell River	52
19	Island Highway, Duncan Bay to Amor de Cosmos Creek	53

I N D E X

Route No.		Page
22	Paterson-Rossland-Trail Highway, Rossland to Trail	54
25	Kitimat Highway, Terrace to Kitimat	55
31	Balfour-Kaslo-Galena Bay Highway, Balfour to Kaslo	56
93	Elko-Rossville Highway, Rossville to Elko	57
93	Southern Trans-Provincial Highway, Elko to Fort Steele	57
93	Kootenay-Columbia Highway, Fort Steele to Ta Ta Creek	57
93	Kootenay-Columbia Highway, Ta Ta Creek to Radium Hot Springs	58
93	Radium Hot Springs-Mt. Eisenhower Junction Highway, Radium Hot Springs	58
95	Yahk-Kingsgate Highway, Curzon	59
95	Southern Trans-Provincial Highway, Yahk to Fort Steele	59
95	Kootenay-Columbia Highway, Fort Steele to Ta Ta Creek	59
95	Kootenay-Columbia Highway, Ta Ta Creek to Golden	60
95A	Kimberley Highway, Cranbrook to Ta Ta Creek	61
97	Osoyoos-Oroville Highway, Osoyoos	62
97	Keremeos-Kaleden Junction-Osoyoos Highway, Osoyoos to Kaleden	62
97	Okanagan Highway, Kaleden to Summerland	62
97	Okanagan Highway, Summerland to Kelowna	63
97	Okanagan Highway, Oyama to Vernon	64
97	Vernon-Kamloops Highway, Vernon to Falkland	64
97	Vernon-Kamloops Highway, Falkland to Monte Creek	65
97	Trans-Canada Highway, Monte Creek to Cache Creek	65
97	Cariboo Highway, Cache Creek to 100 Mile House	66
97	Cariboo Highway, 100 Mile House to Williams Lake	67
97	Cariboo Highway, Williams Lake to Prince George	68
97	Cariboo Highway, Prince George	69
97	John Hart-Peace River Highway, Prince George to McLeod Lake	69
97	John Hart-Peace River Highway, Pine Pass to Dawson Creek	70
97	Alaska Highway, Dawson Creek to Charlie Lake	70
97	Alaska Highway, Charlie Lake to Wonowon	71
97A	Vernon-Sicamous Highway, Vernon to Mara Lake	72
97A	Vernon-Sicamous Highway, Sicamous	73

I N D E X

Route No.		Page
97B	Grindrod-Salmon Arm Highway, Grindrod to Salmon Arm	74
99	Vancouver-Blaine Highway, Surrey to Richmond	75
99	Vancouver-Blaine Highway, Richmond	76
99	British Columbia Highway, West Vancouver	76
99	British Columbia Highway, West Vancouver	77
99	Trans-Canada Highway, West Vancouver	77
99	Garibaldi Highway, Horseshoe Bay to Pemberton	77
99A	King George Highway, Surrey to Burnaby	78
101	Sunshine Coast Highway, Port Mellon to Powell River	79
	Salt Spring Island, Ganges	80
	University of British Columbia, Endowment Lands	81
	Canada Way, Burnaby	82
	<u>Section II</u>	
	Permanent Traffic Counts 1976	83
	Permanent Stations P-11-1, P-14-1, P-15-1N&S, P-15-2N&S	84
	Permanent Stations P-16-1E&W, P-16-2E&W, P-16-3N&S, P-16-4N&S	85
	Permanent Stations P-16-5N&S, P-17-2, P-21-1, P-24-1	86
	Permanent Stations P-25-1, P-26-2, P-27-1, P-28-1	87
	Permanent Stations P-32-1, P-35-1, P-41-1, P-45-1	88
	<u>Section III</u>	
	Traffic Flow Maps	89
	1. Southern Vancouver Island	
	2. Northern Vancouver Island	
	3. Western Fraser Valley	
	4. Eastern Fraser Valley	
	5. Central and Southern British Columbia	
	6. Northern British Columbia	

SECTION I

VEHICULAR TRAFFIC VOLUME SUMMARY

AUTOMATIC TRAFFIC RECORDER
VOLUME COUNTS

ROUTE NUMBER 1
TRANS-CANADA HIGHWAY
(Victoria to Yoho National Park)

Station No.	Location Description	Class. Hwy. 1973 Ref. No.	July		August	
			1974	1975	1976	
11-8N&S -1&17	100 yards north of Boleskine Road in Saanich	538R ---	<u>47,500</u>	---	<u>42,400</u>	
11-9N&S -17	**Route 17, 0.1 mile north of Route 1 and south of Carey Road in Saanich	528R ---	34,400	---	<u>30,500</u>	
11-10-1	0.1 mile north of Harriet Road in Saanich	538R ---	<u>25,000</u>	---	<u>22,700</u>	
P-11-1	0.4 miles north of Helmcken Road and 0.7 miles south of Thetis Lake Interchange		<u>27,037</u>	<u>27,581</u>	<u>28,717</u>	
11-44-1A	**Route 1A, 0.3 miles south of Route 1 at Thetis Lake Interchange		15,200	17,900	<u>19,000</u>	
11-45E&W -1A&14	**Route 1A&14, 0.1 mile west of Route 1 at Thetis Lake Interchange		<u>23,800</u>	<u>28,500</u>	<u>29,300</u>	
11-46-1	0.2 miles north of Thetis Lake Interchange		<u>16,500</u>	---	<u>18,700</u>	
11-47-1	0.1 mile south of Route 1A at Langford Lake		9,100	9,600	<u>9,600</u>	
11-48-1A	**Route 1A, 0.1 mile south of Route 1 at Langford Lake		2,100	2,600	2,800	
11-42-1	0.2 miles north of Route 1A at Langford Lake		12,800	12,000	<u>13,600</u>	
11-30N&S-1	0.4 miles south of southern Shawnigan Lake Road south of Malahat Summit		7,700	9,700	9,400	
11-32	**Shawnigan Lake Road 0.1 mile west of Route 1 south of Malahat Summit		710	910	840	
11-31N&S-1	0.4 miles north of southern Shawnigan Lake Road south of Malahat Summit		7,100	8,000	8,700	
11-33-1	0.1 mile south of southern Mill Bay Road at Bamberton Park		7,200	7,700	8,800	

ROUTE NUMBER 1
TRANS-CANADA HIGHWAY
(Victoria to Yoho National Park)

Station No.	Location Description	Class. Hwy. 1973 Ref. No.	July 1974	-	August 1975	1976
11-35-1	100 yards south of Mill Bay Road (Deloume Rd.) at Mill Bay		7,300		8,500	8,700
11-34	**Mill Bay Road (Deloume Rd.) 0.2 miles east of Route 1 at Mill Bay		1,600	---	1,900	1,500
11-37	**Shawnigan-Mill Bay Road 0.2 miles west of Route 1 at Mill Bay		1,700		2,500	2,900
11-36-1	0.1 mile north of Shawnigan-Mill Bay Road at Mill Bay		9,700		---	11,600
11-38N&S-1	0.1 mile south of Cowichan Bay Road-Shawnigan Lake Road Junction		8,900		<u>9,300</u>	<u>9,700</u>
11-39	**Shawnigan Lake Road 100 yards west of Route 1		1,300		1,600	1,900
11-40	**Cowichan Bay Road 0.3 miles east of Route 1		1,100		1,200	1,300
11-41N&S-1	0.1 mile north of Cowichan Bay Road-Shawnigan Lake Road Junction		9,300		10,300	<u>10,900</u>
12-11N&S-1	0.7 miles south of Cowichan Bay Road, 2 miles south of Duncan		12,100		<u>13,500</u>	<u>13,800</u>
12-12	**Cowichan Bay Road 0.2 miles east of Route 1 at Koksilah		2,500		2,400	---
12-1-1	0.5 miles south of the Cowichan River Bridge at Duncan		14,500		17,100	20,700
12-26	**Maple Bay Road 3.4 miles east of Route 1 at Duncan	36B	1,800		2,000	1,800
12-55-1	0.1 mile south of Route 18 (Herd Rd.) in North Cowichan	168R	*11,700		12,700	12,900
12-30-18	**Route 18, 0.2 miles west of Route 1 in North Cowichan	482R	3,300	---	3,200	3,200
12-5-1	0.1 mile south of Somenos-Chemainus Road Junction at Railway Overpass	168R	10,600		11,200	11,600

ROUTE NUMBER 1
TRANS-CANADA HIGHWAY
(Victoria to Yoho National Park)

Station No.	Location Description	Class. Hwy. Ref. No.	July		August	
			1973	1974	1975	1976
12-17-1	0.1 mile south of Route 1A (Mount Sicker Rd.) in North Cowichan	168R	10,400	11,500	11,600	10,800
12-18-1A	**Route 1A (Mount Sicker Rd.) 100 yards east of Route 1 in North Cowichan	248R	3,600	3,500	3,500	---
12-29-1A	**Route 1A (Chemainus Rd.) 0.1 mile south of Crofton Road at Pinsons Corner	248R	4,100	3,500	3,700	3,200
12-28	**Crofton Road 0.1 mile east of Route 1A (Chemainus Rd.) at Pinsons Corner	248R	4,700	4,200	4,900	4,400
12-27-1A	**Route 1A (Chemainus Rd.) 0.1 mile north of Crofton Road at Pinsons Corner	169B	1,900	1,900	2,100	1,800
12-19N&S-1	0.9 miles north of Route 1A (Mount Sicker Rd.) in North Cowichan	168R	9,900	<u>9,700</u>	<u>9,300</u>	<u>8,700</u>
12-25	**Henry Road 0.2 miles east of Route 1 in North Cowichan		3,100	3,600	3,400	3,100
12-6-1	0.1 mile south of Route 1A (Chemainus Rd.) south of Ladysmith	577R	8,800	8,600	9,400	8,300
12-13-1A	**Route 1A (Chemainus Rd.) 0.1 mile south of Route 1 south of Ladysmith	176B	2,600	2,700	3,000	3,000
12-21-1	0.5 miles north of Bayview Avenue in Ladysmith	577R	9,500	---	10,300	9,700
12-7-1	0.1 mile north of First Avenue in Ladysmith	577R	11,600	12,000	12,400	12,300
12-8N&S-1	100 yards south of Cedar Road, south of Nanaimo Airport		10,300	11,200	11,500	11,900
12-23	**Cedar Road 100 yards east of Route 1 south of Nanaimo Airport		1,100	1,400	1,600	2,300
12-9N&S-1	1.0 mile south of Cedar Road, 3 miles south of Nanaimo		11,000	11,600	11,800	<u>11,700</u>

ROUTE NUMBER 1
TRANS-CANADA HIGHWAY
(Victoria to Yoho National Park)

Station No.	Location Description	Class. Hwy. 1973 Ref. No.	July		August	
			1974	-	1975	1976
12-24	**Cedar Road 0.1 mile east of Route 1, 3 miles south of Nanaimo		6,300	7,200	7,300	7,400
12-10N&S-1	0.2 miles north of Cedar Road, 3 miles south of Nanaimo		16,800	17,400	16,200	<u>17,500</u>
12-34N&S-1	On the George Pearson Bridge in Nanaimo	242R	31,400	<u>34,700</u>	<u>34,800</u>	<u>35,200</u>
12-36N&S-19	**Route 19 (Terminal Ave.) 50 feet north of Route 1 (Stewart Ave.) in Nanaimo	224R	---	<u>27,200</u>	<u>27,300</u>	<u>28,100</u>
12-35N&S-1	Stewart Avenue 0.15 miles north of Route 19 (Terminal Ave.) in Nanaimo	340R	8,300	7,500	7,700	7,900
15-16-99	**Route 99, 0.5 miles north of Route 1 at Horseshoe Bay	289R	4,400	5,500	4,300	5,000
15-41E&W -1&99	Between Eagleridge & Caulfeild Interchanges east of Nelson Creek in West Vancouver	329R	<u>15,100</u>	<u>12,700</u>
15-19E&W -1&99	Between Westmount & Caulfeild Interchanges near Cypress Creek in West Vancouver	329R	15,000	---	<u>16,600</u>	<u>15,000</u>
15-15E&W -1&99	0.1 mile west of Route 1A&99 (Taylor Way) in West Vancouver	329R	21,400	23,400	27,900	<u>23,300</u>
15-5N&S -1A&99	**Route 1A&99 (Taylor Way) 0.1 mile south of Route 1 in West Vancouver	250R	<u>21,900</u>	---	<u>23,100</u>	<u>22,400</u>
15-21E&W-1	0.7 miles east of Route 1A&99 (Taylor Way) in West Vancouver	329R	<u>24,400</u>	<u>30,700</u>	<u>27,800</u>	<u>28,300</u>
15-22E&W-1	0.5 miles east of Capilano Road Interchange in North Vancouver	328R	<u>28,300</u>	---	<u>33,500</u>	<u>32,700</u>
15-24E&W-1	Between Westview Drive and Lonsdale Street in North Vancouver	333R	---	<u>33,900</u>	<u>32,100</u>	<u>30,200</u>

ROUTE NUMBER 1
TRANS-CANADA HIGHWAY
(Victoria to Yoho National Park)

Station No.	Location Description	Class. Hwy. 1973 Ref. No.	July 1974	-	August 1975	1976
15-25E&W-1	Between Lonsdale Street and St. Andrews Street in North Vancouver	333R ---	---		<u>34,600</u>	<u>29,900</u>
15-26E&W-1	0.5 miles west of Mountain Highway Overpass in North Vancouver	333R <u>29,900</u>	---		<u>36,200</u>	<u>33,700</u>
15-12	**Dollarton Highway at Cutter Island Bridge (Seymour Creek) in North Vancouver	157R <u>17,700</u>	<u>18,500</u>		<u>18,800</u>	<u>19,400</u>
P-15-2N&S	On Second Narrows Bridge	328R <u>72,646</u>	---		<u>78,269</u>	<u>71,367</u>
16-94N&S-1	50 yards west of First Avenue Interchange in Vancouver	375R <u>26,600</u>	<u>31,600</u>		<u>33,300</u>	<u>30,500</u>
16-95N&S-1	Between First Avenue and Boundary Road in Vancouver	375R <u>43,600</u>	---		---	<u>48,600</u>
16-78E&W-1	0.1 mile west of Willingdon Avenue Interchange in Burnaby	376R <u>54,700</u>	---		<u>67,400</u>	<u>70,000</u>
16-79N&S	**Willingdon Avenue 100 yards north of Route 1 in Burnaby	23,000	<u>20,000</u>		<u>22,500</u>	<u>22,500</u>
16-80N&S	**Willingdon Avenue 100 feet south of Route 1 in Burnaby	31,000	<u>31,100</u>		<u>33,800</u>	<u>32,300</u>
16-81E&W-1	0.3 miles east of Willingdon Avenue Interchange in Burnaby	376R <u>55,000</u>	<u>57,500</u>		<u>68,400</u>	<u>70,700</u>
16-82E&W-1	Between Sprott Road and Kensington Avenue Interchange in Burnaby	376R <u>51,500</u>	---		<u>64,000</u>	<u>66,800</u>
16-83	**Kensington Avenue 0.4 miles north of Route 1 in Burnaby	15,400	<u>13,200</u>		<u>14,100</u>	<u>14,800</u>
16-84N&S	**Kensington Avenue 100 feet south of Route 1 and north of Canada Way in Burnaby	---	27,200		<u>29,000</u>	<u>31,800</u>
16-85E&W-1	0.2 miles east of Kensington Avenue Interchange in Burnaby	376R <u>45,700</u>	---		<u>57,800</u>	<u>60,700</u>
16-86	**Cariboo Road, 0.1 mile north of Route 1 in Burnaby	12,400	---		13,400	---

ROUTE NUMBER 1
TRANS-CANADA HIGHWAY
(Victoria to Yoho National Park)

Station No.	Location Description	Class. Hwy. 1973 Ref. No.	July 1974	-	August 1975	1976
16-87	**Cariboo Road 0.1 mile south of Route 1 in Burnaby		9,200		10,300	9,800
16-88E&W-1	0.1 mile east of Cariboo Road Interchange in Burnaby	376R	<u>47,700</u>		<u>59,000</u>	<u>59,300</u>
16-110N&S	**Brunette Avenue 0.1 mile south of Route 7 and north of Route 1 in Coquitlam	167R	<u>21,200</u>		<u>24,000</u>	<u>23,200</u>
16-114N&S	**Brunette Avenue 0.1 mile south of Route 1 in Coquitlam	167R	---		<u>31,600</u>	<u>30,500</u>
16-115E&W-1	0.2 miles east of Brunette Avenue Interchange in Coquitlam	553R	<u>48,900</u>		<u>58,700</u>	<u>60,900</u>
16-116	**On connection between Route 7 and Route 1 at Cape Horn Interchange in Coquitlam	553R	<u>22,800</u>		<u>27,800</u>	---
P-16-2E&W	0.25 miles west of north end of Port Mann Bridge	553R	<u>53,433</u>		<u>58,607</u>	<u>58,939</u>
16-56N	**On-Ramp from 152 Street (Johnston Rd.) to Route 1 in Surrey	379R	11,300		<u>12,000</u>	<u>12,100</u>
16-56S	**Off-Ramp from Route 1 to 152 Street (Johnston Rd.) in Surrey	379R	11,900		<u>13,900</u>	<u>13,300</u>
16-57E&W-1	0.3 miles west of 104 Avenue (Hjorth Rd.) in Surrey	379R	<u>28,300</u>		<u>32,900</u>	<u>33,100</u>
16-58	**104 Avenue (Hjorth Rd.) 0.25 miles west of Route 1 in Surrey		6,800		8,200	7,800
16-59	**104 Avenue (Hjorth Rd.) 0.1 mile east of Route 1 in Surrey		1,000		1,200	1,400
16-60E&W-1	0.4 miles west of 176 Street (Clover Valley Rd.) in Surrey	379R	<u>28,500</u>		<u>34,700</u>	<u>36,400</u>
16-61	**176 Street (Clover Valley Rd.) 0.15 miles north of Route 1 in Surrey		770		770	920

ROUTE NUMBER 1
TRANS-CANADA HIGHWAY
(Victoria to Yoho National Park)

Station No.	Location Description	Class.	1973 - August			
			Hwy. Ref. No.	July 1974	1975	1976
16-62-15	**Route 15, 176 Street (Clover Valley Rd.) 0.25 miles south of Route 1 in Surrey	554R	1,800	1,900	2,300	---
16-63E&W-1	0.3 miles east of 176 Street (Clover Valley Rd.) in Surrey	379R	<u>26,800</u>	---	<u>32,700</u>	<u>32,700</u>
16-64	**200 Street (Carvolth Rd.) 0.2 miles north of Route 1 in Langley		2,500	3,000	3,900	4,000
16-65	**200 Street (Carvolth Rd.) 0.2 miles south of Route 1 in Langley	445R	9,600	10,900	<u>14,600</u>	<u>12,300</u>
16-66E&W-1	0.5 miles east of 200 Street (Carvolth Rd.) in Langley	380R	<u>19,500</u>	---	<u>27,100</u>	---
16-67	**232 Street (Livingston Rd.) 0.2 miles north of Route 1 in Langley		1,600	1,900	1,900	2,000
16-68-10	**Route 10 (Livingston Rd.) 0.2 miles south of Route 1 in Langley	457R	7,900	8,600	9,200	<u>5,900</u>
16-69E&W-1	0.8 miles east of 232 Street (Livingston Rd.) in Langley	380R	<u>22,500</u>	<u>26,500</u>	<u>25,800</u>	<u>25,800</u>
16-121	**264 Street (County Line Rd.) 0.15 miles north of Route 1 in Langley		1,200	1,400	1,700	1,700
16-122-13	**Route 13, 264 Street (County Line Rd.) 0.2 miles south of Route 1 in Langley	368R	3,200	3,400	4,400	4,500
16-123E&W-1	0.3 miles east of 264 Street (County Line Rd.) in Langley	380R	<u>21,100</u>	<u>22,500</u>	<u>23,700</u>	<u>22,200</u>
17-29	** Mt. Lehman Road 0.2 miles north of Route 1 in Matsqui		2,500	2,700	2,600	2,800
17-30	**Mt. Lehman Road 0.1 mile south of Route 1 in Matsqui		3,700	---	3,400	3,200
17-31E&W-1	0.4 miles west of Peardonville Road in Matsqui	356R	<u>25,500</u>	<u>26,700</u>	---	<u>28,700</u>
17-27E&W-1	0.4 miles west of Clearbrook Road in Matsqui	356R	<u>22,400</u>	---	<u>25,700</u>	<u>25,200</u>

ROUTE NUMBER 1
TRANS-CANADA HIGHWAY
(Victoria to Yoho National Park)

Station No.	Location Description	Class. Hwy. Ref. No.	July		August	
			1973	1974	1975	1976
17-25	**Clearbrook Road 0.1 mile north of Route 1 in Matsqui		7,600	8,100	9,300	9,500
17-26	**Clearbrook Road 0.2 miles south of Route 1 in Matsqui		4,100	4,400	4,700	4,800
17-24E&W-1	0.3 miles west of McCallum Road in Matsqui	356R	<u>22,500</u>	---	<u>24,500</u>	<u>23,200</u>
17-22N&S	**McCallum Road 0.1 mile north of Route 1	337R &342R	11,300	12,800	<u>14,100</u>	<u>14,200</u>
17-23	**McCallum Road 0.3 miles south of Route 1		2,200	2,700	2,700	---
17-19E&W-1	0.1 mile west of Route 11 in Abbotsford	381R	<u>17,900</u>	<u>19,600</u>	<u>21,800</u>	<u>20,400</u>
17-8-11	**Route 11, 0.1 mile north of Route 1 in Abbotsford	403R	6,500	7,100	8,000	8,500
17-18-11	**Route 11, 0.3 miles south of Route 1 in Abbotsford	403R	4,100	4,100	4,800	5,000
17-7E&W-1	0.8 miles east of Route 11 in Abbotsford	381R	<u>19,800</u>	<u>23,000</u>	<u>25,000</u>	<u>21,700</u>
17-17	**No. 3 Road to Yarrow 0.2 miles east of Route 1 in Abbotsford	202B	1,600	2,600	2,700	2,300
17-6E&W-1	At Vedder Canal Bridge in Abbotsford	381R	<u>18,600</u>	<u>21,200</u>	---	<u>19,000</u>
17-42	**Lickman Road 0.1 mile north of Route 1 in Chilliwack		2,400	3,700	4,300	3,300
17-43	**Lickman Road 0.1 mile south of Route 1 in Chilliwack		2,500	3,800	---	3,500
17-5E&W-1	0.1 mile west of Sardis Road Interchange in Chilliwack	344R	<u>17,900</u>	<u>19,600</u>	<u>22,500</u>	---
17-4	**Sardis Road 0.1 mile south of Route 1 in Chilliwack	62B	13,900	---	21,100	16,900
17-3	**Sardis Road 0.1 mile north of Route 1 in Chilliwack	345R	20,300	19,800	21,900	18,500

ROUTE NUMBER 1
TRANS-CANADA HIGHWAY
(Victoria to Yoho National Park)

Station No.	Location Description	Class. Hwy. 1973 Ref. No.	July - August			
			1974	1975	1976	1976
17-32	**Yale Road West 0.15 miles east of Sardis Road in Chilliwack	345R	20,500	21,900	23,700	19,900
17-13E&W-1	0.5 miles east of Sardis Road Interchange in Chilliwack	344R	<u>13,900</u>	<u>16,400</u>	<u>17,100</u>	<u>12,600</u>
17-2	**River Road 0.1 mile north of Route 1 in Chilliwack		3,800	4,200	---	---
17-45	**Prest Road 0.1 mile north of Route 1 at Prest Road Interchange in Chilliwack		*1,800	2,300	2,500	2,300
17-46	**Prest Road 0.1 mile south of Route 1 at Prest Road Interchange in Chilliwack		*1,200	1,600	1,600	1,400
17-1E&W-1	0.1 mile west of Route 9		<u>13,800</u>	<u>15,600</u>	19,300	<u>14,800</u>
17-14-9	**Route 9 between Route 1 and Yale Road East		4,900	6,400	9,000	<u>5,900</u>
17-16	**Yale Road East 0.1 mile west of Route 9		2,600	2,400	2,600	2,700
17-15E&W-1	0.5 miles east of Route 9		---	12,000	12,800	<u>9,900</u>
P-17-1E&W	9.6 miles west of junction of Route 1 & 3 at Hope		---	---	<u>10,352</u>	---
27-1-1	0.4 miles west of Route 3 at Hope		13,000	15,000	10,400	12,100
27-2-3	**Route 3, 0.4 miles east of Route 1 at Hope	179R	---	7,200	5,200	4,900
27-3-1	0.1 mile north of Route 3 at Hope (at north end of Railway Overpass)	180R	9,400	11,200	7,500	7,500
27-24-1	0.2 miles south of Route 7 at Haig Interchange		*9,300	9,000	8,300	9,900
27-23-7	**Route 7, 0.5 miles west of Route 1 at Haig Interchange		*4,900	6,000	6,600	---
27-11-1	3.6 miles north of Emory Creek Bridge south of Yale		11,500	10,300	10,200	10,300
P-27-1	0.2 miles north of North Portal of China Bar Tunnel & 4.5 miles south of Boston Bar		<u>8,563</u>	<u>7,278</u>	<u>8,490</u>	<u>8,522</u>

ROUTE NUMBER 1
TRANS-CANADA HIGHWAY
(Victoria to Yoho National Park)

Station No.	Location Description	Class. Hwy. 1973 Ref. No.	July 1974	-	August 1975	1976
27-13-1	0.3 miles north of Jackass Inn Restaurant north of Boston Bar	---	8,800	---		10,600
27-10-1	100 yards south of Route 12 (south junction) at Lytton	478R	8,600		8,000	---
27-14-12	**Route 12 (south junction) 75 yards west of Route 1 at Lytton	479R	1,700		1,800	1,600
27-21-12	**Route 12, 1.2 miles north of Thompson River Bridge at Lytton		880		860	900
27-5-12	**Route 12 (north junction) 100 yards west of Route 1 at Lytton		750		730	600
27-4-1	100 yards north of Route 12 (north junction) at Lytton		9,300		8,700	9,100
27-20-1	0.3 miles south of Route 1 Business (south junction) to Spences Bridge		8,600		8,800	8,900
27-6-8	**Route 8, 0.1 mile east of Route 1 Business at Old Bridge at Spences Bridge		790		980	1,100
28-6-1	0.3 miles north of Route 8 at Spences Bridge		7,100		8,200	8,700
28-7-1	1.0 mile south of Ashcroft Road (south junction) at Ashcroft Manor		9,500		8,200	8,300
28-18	**Ashcroft Road (south junction) 0.5 miles east of Route 1 at Ashcroft Manor	---		570		700
28-19	**Highland Valley Road 1.2 miles south of Thompson River Bridge at Ashcroft	*1,300		1,200		2,000
28-8	**Ashcroft Road (north junction) 0.1 mile east of Route 1 at Boston Flats	---		3,400		4,500
28-2-1	0.1 mile north of Ashcroft Road (north junction) at Boston Flats		10,400		11,700	12,600

ROUTE NUMBER 1
TRANS-CANADA HIGHWAY
(Victoria to Yoho National Park)

Station No.	Location Description	Class. Hwy. 1973 Ref. No.	July 1974	-	August 1975	1976
28-4-97	**Route 97, 1.0 mile north of Route 1 at Cache Creek	---	6,600		6,700	6,700
28-3-1&97	1.0 mile east of Route 97 at Cache Creek		8,200		8,500	7,600 7,900
21-9-1&97	0.7 miles west of Savona Bridge	---	8,300		7,900	8,300
21-5E&W -1&97	0.1 mile west of Route 5 west of Kamloops	535R	11,700		12,200	11,100 ---
21-4-5	**Route 5, 1.5 miles south of Route 1 & 97 west of Kamloops		3,600		3,000	2,900 3,900
21-1E&W -1&97	0.2 miles east of Route 5 west of Kamloops	535R	12,000		---	<u>11,400</u> <u>12,000</u>
21-7N&S	**On the north end of Overlander Bridge at Kamloops	463R	39,300 (June)		---	<u>45,300</u> (June) <u>42,200</u> (June)
21-2-5	**Route 5, 3.0 miles north of South Thompson River Bridge at Kamloops	---			8,700	9,900 11,400
21-3-1&97	2.5 miles east of Victoria Street in Kamloops	497R	16,000		19,900	19,900 20,600
P-21-1	2.81 miles west of Route 97 at Monte Creek	---			<u>9,452</u>	<u>9,232</u> <u>10,008</u>
22-3-97	**Route 97, 2.0 miles south of Route 1 at Monte Creek		3,400		4,400	4,000 4,000
21-10-1	0.2 miles east of Route 97 at Monte Creek		7,600		7,100	8,500 7,200
22-5-1	0.4 miles west of Anglemont Road at Squilax		6,400		7,300	6,500 7,400
22-13	**Anglemont Road 100 yards north of bridge at Squilax		2,500		2,800	2,500 2,900
22-6-1	0.6 miles east of Anglemont Road at Squilax		5,400		6,300	6,300 6,400
22-1-1	0.1 mile west of Salmon River Road west of Salmon Arm	325R	8,400		9,800	<u>8,900</u> <u>8,500</u>

ROUTE NUMBER 1
TRANS-CANADA HIGHWAY
(Victoria to Yoho National Park)

Station No.	Location Description	Class. Hwy. 1973 Ref. No.	July 1974	-	August 1975	1976
22-2	**Salmon River Road 0.2 miles south of Route 1 west of Salmon Arm	217B	1,700		1,800	1,700
22-7-1	0.1 mile east of Salmon River Road west of Salmon Arm	325R	10,500		11,000	<u>10,200</u>
22-9-1	0.1 mile west of Route 97B east of Salmon Arm	325R	12,200		12,700	<u>11,800</u>
22-10-97B	**Route 97B, 0.2 mile south of Route 1 east of Salmon Arm	326R	4,500		5,100	5,500
22-8-1	0.1 mile east of Route 97B east of Salmon Arm	325R	8,900		8,800	8,400
22-14-1	1.0 mile west of east end of Sicamous Narrows Bridge		4,400		5,100	5,300
22-16-97A	**Route 97A, 1.0 mile south of Route 1 at Sicamous		3,800		4,700	4,800
22-17-1	1.0 mile east of Route 97A at Sicamous		---		7,600	8,200
22-15-1	At Craigellachie Bridge		---		7,600	7,300
38-3-23	**Route 23, 5.0 miles south of Route 1 at Revelstoke		580		---	670
38-1-1	At Columbia River Bridge west of Revelstoke	400R	---		7,300	---
38-2-23	**Route 23, 2.0 miles north of Route 1 at Revelstoke	401R	730		650	1,100
38-4-1	2.5 miles east of Route 23 at Revelstoke		---		7,200	6,700
	/ Rogers Pass		5,379		5,977	5,558
37-10	**Big Bend Highway 1.7 miles north of Route 1 east of Donald		160		290	290
37-12-1	2.0 miles west of Route 95 at Golden Weigh Scale		7,400		7,700	7,500

/ Information from Park Superintendent's Office Mount Revelstoke and Glacier National Parks.

ROUTE NUMBER 1
TRANS-CANADA HIGHWAY
(Victoria to Yoho National Park)

Station No.	Location Description	Class. Hwy. 1973 Ref. No.	July 1974	-	August 1975	1976
37-13-95	**Route 95, 2.6 miles south of Route 1 at Golden Weigh Scale & south of Golden	3,500	3,500		3,100	3,400
37-14-1	1.2 miles east of Route 95 at Golden Weigh Scale	7,100	6,400		6,300	6,900
37-15-1	2.3 miles west of western Yoho National Park Boundary	7,300	6,300		6,100	6,600

ROUTE NUMBER 1A
OLD ISLAND HIGHWAY
(Victoria to Langford Lake)

Station No.	Location Description	Class. Hwy. 1973 Ref. No.	July 1974	-	August 1975	1976
11-43-1A	0.3 miles north of Craigflower and Admirals Road Junction in Esquimalt		<u>16,700</u>		<u>18,200</u>	<u>21,500</u> <u>20,600</u>
11-44-1A	0.3 miles south of Route 1 at Thetis Lake Interchange		15,200		<u>17,900</u>	<u>19,000</u> <u>18,000</u>
P-11-1	**Route 1, 0.4 miles north of Helmcken Road and 0.7 miles south of Thetis Lake Interchange		<u>27,037</u>		<u>27,581</u>	<u>28,717</u> <u>28,200</u>
11-46-1	**Route 1, 0.2 miles north of Thetis Lake Interchange		<u>16,500</u>	---	<u>18,700</u>	<u>17,800</u>
11-45E&W -1A&14	0.1 mile west of Route 1 at Thetis Lake Interchange		<u>23,800</u>		<u>28,500</u>	<u>29,300</u> <u>29,500</u>
11-28E&W -1A&14	0.4 miles east of Route 14 at Colwood		<u>22,800</u>		<u>27,100</u>	<u>31,000</u> <u>27,700</u>
11-27E&W-14	**Route 14, 0.5 miles west of Route 1A at Colwood		17,600		18,900	<u>19,900</u> <u>20,800</u>
11-29-1A	0.3 miles north of Route 14 at Colwood		<u>9,400</u>		<u>11,600</u>	<u>10,400</u> <u>14,200</u>
11-48-1A	0.1 mile south of Route 1 at Langford Lake		2,100		2,600	2,800 2,600
11-47-1	**Route 1, 0.1 mile south of Route 1A at Langford Lake		9,100		9,600	<u>9,600</u> <u>9,700</u>
11-42-1	**Route 1, 0.2 miles north of Route 1A at Langford Lake		12,800		12,000	13,600 <u>11,800</u>

BRITISH COLUMBIA HIGHWAY
(West Vancouver to Matsqui)

15-15E&W -1&99	**Route 1 & 99, 0.1 mile west of Route 1A & 99 (Taylor Way) in West Vancouver	329R	21,400		23,400	27,900 <u>23,300</u>
15-21E&W-1	**Route 1, 0.7 miles east of Route 1A&99 (Taylor Way) in West Vancouver	329R	<u>24,400</u>		<u>30,700</u>	<u>27,800</u> <u>28,300</u>

ROUTE NUMBER 1A
BRITISH COLUMBIA HIGHWAY
(West Vancouver to Matsqui)

Station No.	Location Description	Class. Hwy. 1973 Ref. No.	July 1974	-	August 1975 1976
15-5N&S-1A &99	0.1 mile south of Route 1 in West Vancouver	250R <u>21,900</u>	---		<u>23,100</u> <u>22,400</u>
15-13N&S-1A &99	Between Marine Drive and Woodward's Store entrance in West Vancouver	250R <u>18,200</u>	<u>20,200</u>		<u>22,200</u> <u>20,000</u>
15-6E&W-1A &99	At Capilano River Bridge in West Vancouver	372R ---	---		<u>43,200</u> <u>45,000</u>
15-8E&W	**Marine Drive 0.1 mile west of Capilano Road in West Vancouver	---	---		<u>47,800</u> <u>46,500</u>
P-15-1N&S	At south end of 1st Narrows Bridge		<u>57,945</u>	<u>61,716</u>	<u>52,271</u> <u>55,228</u>
16-73E&W-1A &99A	Between Salsbury and Acorn Avenues in Burnaby	1R ---	---	<u>28,000</u>	<u>28,500</u> <u>27,900</u>
P-16-1E&W	At south end of Pattullo Bridge and west of 120 Street (Scott Rd.)	384R <u>61,275</u>	<u>60,781</u>		<u>60,469</u> <u>58,679</u>
16-13	**120 Street (Scott Rd.) 0.1 mile south of Old Yale Road in Surrey	139R <u>22,700</u>	<u>20,000</u>		<u>21,800</u> <u>20,600</u>
16-11N&S-1A &99A	0.2 miles north of Route 99A in Surrey	384R ---	---	<u>34,000</u>	<u>33,400</u> <u>33,000</u>
16-9N&S-99A	**Route 99A, 100 yards south of Route 1A in Surrey	384R ---	---	<u>28,500</u>	<u>25,600</u> <u>25,900</u>
16-7-1A	0.3 miles east of Route 99A in Surrey	385R <u>11,400</u>	<u>12,600</u>		<u>12,700</u> <u>12,600</u>
16-6-1A	0.1 mile west of Route 15 in Surrey	385R <u>14,100</u>	<u>17,000</u>		<u>16,500</u> <u>16,400</u>
16-5-15	**Route 15, 0.2 miles south of Route 1A in Surrey	554R 6,400	---		7,500 7,800
16-4-1A	0.1 mile east of Route 15 in Surrey	385R 8,900	11,000		11,300 <u>10,300</u>
16-2-1A	0.1 mile west of Route 10 at Langley City	262R 10,300	<u>12,000</u>		<u>13,100</u> <u>13,600</u>

ROUTE NUMBER 1A
BRITISH COLUMBIA HIGHWAY
(West Vancouver to Matsqui)

Station No.	Location Description	Class. Hwy. 1973 Ref. No.	July 1974	-	August 1975	1976	
16-42E&W-10	**Route 10, 0.1 mile north of Route 1A at Langley City	456R	6,900		8,100	8,500	<u>7,700</u>
16-41E&W-10	**Route 10, 0.1 mile south of Route 1A at Langley City	456R	9,100		10,100	9,900	<u>10,200</u>
16-1-1A	0.2 miles east of Nicomekl River Bridge in Langley	263R	9,600		<u>11,700</u>	<u>11,700</u>	<u>12,600</u>
16-119-1A	0.2 miles west of Route 13 in Langley	262R	7,300		9,400	9,400	<u>7,900</u>
16-120-13	**Route 13, 100 feet south of Route 1A in Langley	77R	3,000		3,600	3,900	4,100
16-118-1A	0.1 mile east of Route 13 in Langley	262R	7,100		10,100	10,600	<u>9,700</u>
17-12-1A	0.1 mile west of Bradner Road in Matsqui	422R	6,900		7,900	10,400	8,700

ROUTE NUMBER 2
 DAWSON CREEK - TUPPER HIGHWAY
 (Dawson Creek to Provincial Boundary)

Station No.	Location Description	Class. Hwy. 1973 Ref. No.	July		August	
			1973	1974	1975	1976
43-2-97	**Route 97, 0.3 miles south of Route 2 at Dawson Creek	257R	2,700	2,900	2,700	2,700
43-5-97	**Route 97, 0.8 miles north of Route 2 at Dawson Creek	363R	3,800	4,500	4,600	---
43-13-49	**Route 49 at B.C.-Alberta Boundary at Briar Ridge	780	630
43-7-2	0.9 miles south of Traffic Circle at 8th Avenue and Alaska Avenue in Dawson Creek	364R	4,500	4,900	5,300	---
43-3-2	0.2 miles north of railway crossing at north entrance to Pouce Coupe	602R	3,900	4,200	3,400	3,700
43-4-2	0.1 mile south of Briar Ridge Rd. south of Pouce Coupe	602R	2,600	2,600	2,600	2,600
43-11-2	At B.C.-Alberta Boundary south of Tupper		1,500	1,200	1,800	1,400

ROUTE NUMBER 3
SOUTHERN TRANS-PROVINCIAL HIGHWAY
(Hope to Provincial Boundary)

Station No.	Location Description	Class. Hwy. 1973 Ref. No.	July 1974	-	August 1975 1976
27-1-1	**Route 1, 0.4 miles west of Route 3 at Hope		13,000		15,000 10,400 12,100
27-3-1	**Route 1, 0.1 mile north of Route 3 at Hope (at north end of Railway Overpass)	180R	9,400		11,200 7,500 7,500
27-2-3	0.4 miles east of Route 1 at Hope	179R	---		7,200 5,200 4,900
27-22-3	At Two Mile Creek Bridge east of Hope		6,600		6,100 5,600 6,700
P-26-1	Opposite Allison Pass School and just east of Department of Highways Yard		<u>7,172</u>		<u>6,887</u> <u>6,479</u> ---
26-16-3	At east boundary of Manning Park		6,200		--- 6,900 5,500
26-1-3	0.9 miles west of Hospital Road in Princeton	589R	7,100		7,800 7,600 6,300
26-3-5	**Route 5, 0.9 miles north of Tulameen River Bridge at Princeton	586R	1,300		1,400 1,400 1,300
26-2	**Tulameen Road 0.5 miles west of Old Tulameen River Bridge at Princeton	587R	930		960 700 680
26-4-3	0.7 miles east of Route 5 at Princeton	589R	8,100		8,500 8,000 6,400
26-17-3	2.0 miles west of 20 Mile Creek Bridge at Hedley		6,400		7,900 --- 6,000
26-15-3	0.4 miles west of Boundary Road in Keremeos	438R	6,600		8,000 7,400 5,600
26-5-3A	**Route 3A, 0.5 miles east of Route 3 at Keremeos	439R	3,900		4,500 4,800 4,100
26-6-3	0.1 mile east of Route 3A at Keremeos	438R	3,800		4,300 4,300 3,700
26-18-3	0.4 miles east of Kohler Ranch Road about 15 miles east of Route 3A at Keremeos		2,300		2,300 2,200 2,100

ROUTE NUMBER 3
SOUTHERN TRANS-PROVINCIAL HIGHWAY
(Hope to Provincial Boundary)

Station No.	Location Description	Class. Hwy. 1973 Ref. No.	July 1974	-	August 1975	1976
26-19-3	100 yards west of Route 3A & 97 west of Osoyoos		2,500		2,800	2,600
26-12-3A &97	**Route 3A & 97, 0.2 miles north of Route 3 west of Osoyoos		5,900		5,800	6,300
26-13-97	**Route 97, 0.1 mile south of Route 3 west of Osoyoos		2,700		3,000	3,300
26-14-3	At Summit of Anarchist Mountain east of Osoyoos		2,800		2,600	2,500
33-11-3	0.4 miles west of Route 33 at Rock Creek		---		2,300	1,800
33-1-33	**Route 33, 1.1 miles north of Route 3 at Rock Creek		930		---	1,000
33-2-3	0.9 miles east of Route 33 at Rock Creek		2,800		2,900	3,100
33-12-3	0.1 mile west of Midway Customs Road At Midway	458R	3,100		3,200	3,100
33-13	**Midway Customs Road 1.0 mile south of Route 3 at Midway	459R	790		250	240
33-3-3	1.1 miles east of Midway Customs Road at Midway	458R	2,200		2,500	2,700
33-4-3	10.7 miles east of Railway Tunnel east of Greenwood		2,500		2,400	2,100
33-5-3	0.2 miles west of Route 41 west of Grand Forks		2,600		3,300	2,500
33-14-41	**Route 41, 0.6 miles south of Route 3 west of Grand Forks		900		820	---
33-6-3	0.2 miles east of Route 41 west of Grand Forks		4,100		5,000	3,500
33-7-3	0.9 miles east of Granby River Bridge in Grand Forks	464R	3,800		4,600	4,400
33-8-3	0.2 miles west of Route 395 west of Christina Lake		3,000		3,500	3,300

ROUTE NUMBER 3
SOUTHERN TRANS-PROVINCIAL HIGHWAY
(Hope to Provincial Boundary)

Station No.	Location Description	Class. Hwy. 1973 Ref. No.	July 1974	-	August 1975	1976
33-9-395	**Route 395, 0.2 miles south of Route 3 west of Christina Lake	630	900		600	830
33-10-3	0.2 miles east of Route 395 west of Christina Lake	*2,100	3,000		---	3,700
32-15-3	On east end of Paulson Bridge	2,100	2,100		2,100	2,400
32-13-3B	**Route 3B, 0.1 mile east of Route 3 at Nancy Greene Lake	730	880		1,400	1,100
P-32-1	3.2 miles west of Route 3A at Castlegar	<u>1,352</u>	<u>1,397</u>		<u>1,491</u>	<u>1,319</u>
32-10-3	4.5 miles east of Route 3A at Castlegar	4,700	5,200		4,300	6,200
32-4-3	1.4 miles west of Tadanac Little League Ball Park	---	4,500		5,200	5,100
32-3-3B&22	**Route 3B & 22, 0.1 mile west of Mountain View Cemetery between Rossland and Trail	144R 5,000	5,600		5,500	5,200
32-12E&W-3	On East Trail end of Columbia River Bridge at Trail	417R 16,000 (May)	15,500 (May)		<u>17,300</u> (Jul-Aug)	<u>21,400</u> (Jul-Aug)
32-11-22A	**Route 22A, 0.1 mile south of Route 3 west of Montrose	1,600	1,300		1,600	2,800
32-5-3	0.2 miles east of Route 22A west of Montrose	5,800	5,600		7,100	7,100
32-7-3	1.5 miles east of Post Office in Fruitvale	2,900	3,100		3,200	3,600
31-14-3	0.5 miles west of Route 6 at Salmo	230R 2,900	---		3,100	4,000
31-13-6	**Route 6, 0.8 miles north of Route 3 at Salmo	2,200	2,200		2,300	2,900
31-15-3&6	0.7 miles east of Salmo River Bridge	3,400	3,100		3,500	4,100

ROUTE NUMBER 3
SOUTHERN TRANS-PROVINCIAL HIGHWAY
(Hope to Provincial Boundary)

Station No.	Location Description	Class. Hwy. 1973 Ref. No.	July 1974	-	August 1975	1976
31-18-6	**Route 6, 0.2 miles north of Canada - U.S.A. Boundary at Nelway	510	570		570	---
31-21-3	1.3 miles east of Route 6 east of Salmo	950	1,500		1,500	1,700
31-22-3	1.5 miles west of Route 3A west of Creston	2,700	3,400		4,200	3,900
31-12-3A	**Route 3A, 0.5 miles west of Route 3 west of Creston	2,100	2,200		2,300	2,300
31-9-21	**Route 21, 0.9 miles south of Route 3 at Creston	1,100	1,800		1,700	1,900
31-17-21	**Route 21, 0.1 mile north of Canada - U.S.A. Boundary at Rykerts	580	610		810	820
31-16	**Canyon-Porthill Road 0.3 miles south of Route 3 at Erickson	1,900	2,100		2,600	2,200
31-10-3	0.4 miles east of Canyon-Porthill Road at Erickson	---	3,900		4,100	4,100
31-11-3	On Russel Creek Bridge 0.5 miles east of Kitchener Road (west access) at Kitchener	2,500	3,100		3,600	3,100
35-1-3	0.2 miles west of Route 95 at Curzon	2,200	3,000		3,600	2,900
35-2-95	**Route 95, 0.1 mile south of Route 3 at Curzon	1,200	1,600		1,400	1,200
P-35-1	1.5 miles east of Moyie River Bridge in Yahk	<u>3,055</u>	<u>3,654</u>		<u>3,269</u>	<u>3,196</u>
35-3-3&95	1.5 miles east of Lakeview Cabins at Moyie	3,100	3,800		4,100	3,700
35-4-3&95	0.4 miles west of Route 95A east of Cranbrook	537R 8,600	10,800		<u>7,900</u>	<u>7,900</u>
35-6-95A	**Route 95A, 1.8 miles north of Route 3 east of Cranbrook	4,300	5,900		5,000	5,000
35-12E&W -3&95	0.5 miles west of Route 93 & 95 at Fort Steele Interchange	6,800	6,400		5,800	6,900

ROUTE NUMBER 3
SOUTHERN TRANS-PROVINCIAL HIGHWAY
(Hope to Provincial Boundary)

Station No.	Location Description	Class. Hwy. 1973 Ref. No.	July 1974	-	August 1975	1976	
35-11-93&95	**Route 93 & 95, 0.5 miles north of Route 3 at Fort Steele Interchange		3,500		3,500	4,200	---
35-7-3&93	0.5 miles east of Route 93 & 95 at Fort Steele Interchange		4,200		3,900	4,400	3,900
35-15-3&93	0.1 miles west of access to Wardner		3,800		3,700	4,000	3,500
35-16	**Fort Steele-Bull River Road 0.1 mile north of Route 3 & 93 east of Wardner		570		300	330	---
36-7-3&93	1.9 miles east of access to Wardner		3,600		3,800	4,000	3,800
36-1-3&93	0.1 mile west of Route 93 at Elko		4,500		4,200	4,400	4,400
36-2-93	**Route 93, 0.2 miles south of Route 3 at Elko		660		650	880	840
36-3-3	0.1 mile east of Route 93 at Elko		3,600		4,200	4,400	4,000
36-4-3	2.4 miles west of western Elk River Bridge at Fernie		4,100		4,800	4,200	4,000
36-5-3	2.0 miles west of Hosmer Bridge east of Fernie		5,100		---	5,900	5,100
36-9	**Elk Valley Highway 0.1 mile north of Elk River Bridge 2 miles north of Route 3 at Sparwood	489R	---		2,900	2,100	2,200
36-6-3	0.6 miles west of B.C.- Alberta Boundary in Crowsnest Pass	447R	3,300		3,200	3,900	3,100

ROUTE NUMBER 3A
KEREMEOS - KALEDEN JUNCTION - OSOYOOS HIGHWAY
(Keremeos to Osoyoos)

Station No.	Location Description	Class. Hwy. 1973 Ref. No.	July 1974	-	August 1975	1976	
26-15-3	**Route 3, 0.4 miles west of Boundary Road in Keremeos	438R	6,600		8,000	7,400	5,600
26-6-3	**Route 3, 0.1 mile east of Route 3A at Keremeos	438R	3,800		4,300	4,300	3,700
26-5-3A	0.5 miles east of Route 3 at Keremeos	439R	3,900		4,500	4,800	4,100
26-7-3A	0.2 miles west of Route 97 at Kaleden Junction		5,200		4,600	5,000	4,600
26-8-97	**Route 97, 0.2 miles north of Route 3A at Kaleden Junction		8,900		9,400	<u>9,200</u>	<u>9,200</u>
26-9-3A&97	0.1 mile south of Route 97 at Kaleden Junction		5,300		5,900	6,000	6,500
P-26-2	4.82 miles south of Route 97 at Kaleden Junction and south of Okanagan Falls		<u>4,319</u>		<u>5,047</u>	<u>4,587</u>	<u>4,716</u>
26-12-3A&97	0.2 miles north of Route 3 west of Osoyoos		5,900		5,800	6,100	6,300
26-19-3	**Route 3, 100 yards west of Route 3A & 97 west of Osoyoos		2,500		2,800	2,800	2,600

CASTLEGAR - NELSON - CRESTON HIGHWAY
(Castlegar to Creston)

32-6	**Robson Access Road 0.2 miles east of Robson-Broadwater Road at Castlegar Ferry		2,000		2,300	---	2,700
32-8	**Robson-Broadwater Road 0.1 mile west of Robson Access Road at Castlegar Ferry		3,100		3,300	2,900	3,400
31-2-3A	0.1 mile west of Route 6 at South Slocan		4,700		5,000	4,100	5,800
31-1-6	**Route 6, 0.3 miles north of Route 3A at South Slocan		2,300		3,600	3,100	4,100

ROUTE NUMBER 3A
 CASTLEGAR - NELSON - CRESTON HIGHWAY
 (Castlegar to Creston)

Station No.	Location Description	Class. Hwy. 1973 Ref. No.	July 1974	-	August 1975	1976
31-3-3A&6	0.1 mile east of Route 6 at South Slocan		---		5,400	5,800
31-4-3A&6	2.0 miles west of Route 6 in Nelson		4,900		5,300	5,700
31-5-6	**Route 6, 0.8 miles south of Observatory Street Overpass in Nelson	560R	3,000		3,100	3,400
31-7-3A	0.5 miles west of Route 31 at Balfour		1,600		1,800	1,800
31-8-31	**Route 31, 0.6 miles north of Route 3A at Balfour		970		950	1,300
31-6-3A	0.7 miles east of Public Boat Ramp in Boswell		740		1,100	1,000
31-12-3A	0.5 miles west of Route 3 west of Creston		2,100		2,200	2,300

ROUTE NUMBER 4
PORT ALBERNI HIGHWAY
(Parksville to Port Alberni)

Station No.	Location Description	Class. Hwy. 1973 Ref. No.	July 1974	-	August 1975	1976
14-1-4	1.0 mile west of Route 19 at Parksville		6,800		7,800	8,000
14-2-4	100 yards east of Route 4A at Hilliers		4,900		5,700	4,700
14-3-4A	**Route 4A, 100 yards east of Route 4 at Hilliers		1,400		1,600	1,600
14-20-4	100 yards west of Route 4A at Hilliers		6,100		6,200	5,600
12-48-4	0.2 miles east of Old Port Alberni Highway (leading to Redford Street)		6,800		6,700	5,800
12-47	**Old Port Alberni Highway (leading to Redford Street) 0.2 miles west of Route 4		3,800		3,800	3,800
12-42-4	100 yards west of Old Port Alberni Highway (leading to Redford Street)		3,200		3,300	2,700
12-46N&S	**Alberni-Port Alberni Arterial 0.1 mile south of Rogers Creek in Port Alberni	315R	16,900		<u>17,100</u>	<u>15,900</u>

ALBERNI - TOFINO HIGHWAY
(Port Alberni to Tofino)

12-43	**Beaver Creek Road 0.2 miles north of Route 4 in Port Alberni	39B	7,100		6,700	6,500
12-45-4	0.2 miles west of Somass River Bridge at Port Alberni		9,900		10,000	9,600
12-44-4	0.4 miles east of Great Central Lake Road at Sproat Lake		4,600		4,500	3,900
12-49	**Great Central Lake Road 0.3 miles north of Route 4 at Sproat Lake		670		530	570

ROUTE NUMBER 4
ALBERNI - TOFINO HIGHWAY
(Port Alberni to Tofino)

Station No.	Location Description	Class. Hwy. 1973 Ref. No.	July 1974	-	August 1975	1976
12-50-4	100 yards west of Great Central Lake Road at Sproat Lake	---	---		4,200	---
12-51-4	9.0 miles west of Great Central Lake Road at Sproat Lake	1,300	1,500		1,400	1,100

ROUTE NUMBER 5
PRINCETON - KAMLOOPS HIGHWAY
(Princeton to Kamloops)

Station No.	Location Description	Class. Hwy. 1973 Ref. No.	8,100	8,500	8,000	6,400	
			July	-	August		
			1974	1975	1976		
26-4-3	**Route 3, 0.7 miles east of Route 5 at Princeton	589R	8,100	8,500	8,000	6,400	
26-2	**Tulameen Road 0.5 miles west of Old Tulameen River Bridge at Princeton	587R	930	960	700	680	
26-3-5	0.9 miles north of Tulameen River Bridge at Princeton	586R	1,300	1,400	1,400	1,300	
27-15-5	0.6 miles south of Coalmont Road about 5 miles south of Aspen Grove		980	---	700	660	
27-19	**Coalmont Road 0.5 miles west of Route 5 about 5 miles south of Aspen Grove		200	---	---	---	
27-18-5	0.5 miles north of Coalmont Road about 5 miles south of Aspen Grove		---	580	700	700	
27-9-5	1.0 mile south of Route 8 at Merritt	102R	3,100	---	3,000	2,700	
27-7-8	**Route 8, 1.0 mile west of Route 5 at Merritt	73R	5,400	5,300	5,200	4,300	
27-8-5	1.0 mile north of Route 8 at Merritt	101R	3,800	3,500	3,500	2,500	
27-16-5	0.1 mile south of Stump Lake Access Road between Nicola Lake and Stump Lake		1,600	1,600	1,700	1,400	
21-4-5	1.5 miles south of Route 1 & 97 west of Kamloops		3,600	3,000	2,900	3,900	
21-5E&W-1 &97	**Route 1 & 97, 0.1 mile west of Route 5 west of Kamloops	535R	11,700	12,200	11,100	---	
21-1E&W-1 &97	**Route 1 & 97, 0.2 miles east of Route 5 west of Kamloops	535R	12,000	---	<u>11,400</u>	<u>12,000</u>	

ROUTE NUMBER 5
YELLOWHEAD SOUTH HIGHWAY
(Kamloops to Tete Jaune Cache)

Station No.	Location Description	Class. Hwy. 1973 Ref. No.	July 1974	-	August 1975	1976
21-3-1&97	**Route 1 & 97, 2.5 miles east of Victoria Street in Kamloops	497R	16,000		19,900	20,600
21-2-5	3.0 miles north of South Thompson River Bridge at Kamloops		---		8,700	11,400
21-6-5	0.8 miles south of Tod Mountain Road at Heffley Creek		5,700		6,600	7,000
21-8-5	0.1 mile north of northern Barrier Road Junction		3,800		3,900	4,200
21-11-5	0.3 miles south of Route 24 at Little Fort		2,900		3,300	3,300
21-13-24	**Route 24, 0.4 miles west of Route 5 at Little Fort		---		550	800
21-12-5	0.2 miles north of Route 24 at Little Fort		3,100		3,000	2,700
21-14-5	1.0 mile north of Birch Island Road		---		3,300	3,200
23-1-5	At North Thompson River Bridge approx. 27 miles north of Blue River		---		---	1,700
23-2-5	1.0 mile south of Route 16 at Tete Jaune Cache		2,200		2,200	2,200
23-4-16	**Route 16, 1.0 mile west of Route 5 at Tete Jaune Cache		1,300		1,400	1,300
23-3-16	**Route 16, 1.0 mile east of Route 5 at Tete Jaune Cache		2,200		2,300	2,200

ROUTE NUMBER 6
NELSON - NELWAY HIGHWAY
(Nelway to Nelson)

Station No.	Location Description	Class. Hwy. 1973 Ref. No.	July 1974	-	August 1975	1976
31-19	**Waneta-Nelway Road 0.2 miles west of Route 6		250		470	---
31-18-6	0.2 miles north of Canada-U.S.A. Boundary at Nelway		510		570	---
31-21-3	**Route 3, 1.3 miles east of Route 6 east of Salmo		950		1,500	1,700
31-15-3&6	0.7 miles east of Salmo River Bridge		3,400		3,100	3,500
31-14-3	**Route 3, 0.5 miles west of Route 6 at Salmo	230R	2,900		3,800	3,100
31-13-6	0.8 miles north of Route 3 at Salmo		2,200		2,200	2,300
31-20-6	0.9 miles north of southern access to Ymir		1,700		1,500	1,800
31-5-6	0.8 miles south of Observatory Street Overpass in Nelson	560R	3,000		3,100	3,400

CASTLEGAR - NELSON - CRESTON HIGHWAY
(Nelson to South Slocan)

31-4-3A&6	2.0 miles west of Route 3A in Nelson		4,900		5,300	5,700
31-3-3A&6	0.1 mile east of Route 3A at South Slocan		---		---	5,400

VERNON-SLOCAN HIGHWAY
(South Slocan to Vernon)

31-2-3A	**Route 3A, 0.1 mile west of Route 6 at South Slocan		4,700		5,000	4,100
31-1-6	0.3 miles north of Route 3A at South Slocan		2,300		3,600	3,100
34-4-6	1.6 miles south of Slocan Inn at Slocan		2,000		*1,700	1,400

ROUTE NUMBER 6
VERNON - SLOCAN HIGHWAY
(South Slocan to Vernon)

Station No.	Location Description	Class. Hwy. 1973 Ref. No.	July 1974	-	August 1975	1976
34-5-6	1.3 miles north of Slocan Inn at Slocan		630		600	730
34-3-6	0.2 miles south of Silverton Hotel	443R	470		670	780
34-2-6	1.1 mile north of Four Mile Creek Bridge in Silverton		1,200		1,400	1,600
34-6-31A	**Route 31A, 0.8 miles south of Route 6 at New Denver		570		770	---
34-1-6	1.0 mile north of Route 31A at New Denver		1,000		1,300	1,200
34-7-6	1.1 miles south of Railway Crossing at Nakusp		1,300		1,500	1,700
34-9-23	**Route 23, 0.1 mile north of Department of Highways Yard in Nakusp	540R	1,500		1,400	1,700
34-8-6	1.1 miles towards Vernon from Broadway Street in Nakusp		840		1,000	1,200
24-9-6	0.2 miles towards Nakusp from Echo Lake Road at Cherryville		810		800	600
24-25-6	0.1 mile towards Nakusp from Echo Lake Road at Lumby		1,800		2,100	1,900
24-24-6	0.1 mile towards Vernon from Ranger Station at Lumby	567R	3,900		4,800	4,200
24-26-6	2.7 miles towards Vernon from School Road at Lavington	103R	6,500		8,400	7,500
24-7-6	2.0 miles towards Nakusp from 30th Avenue in Vernon	103R	8,000		10,800	<u>10,800</u>

ROUTE NUMBER 7
LOUGHEED HIGHWAY
(Vancouver to Haig)

Station No.	Location Description	Class. Hwy. Ref. No.	July		August	
			1973	1974	1975	1976
16-71E&W-7	0.3 miles east of Boundary Road in Burnaby	17R	32,400	31,600	<u>30,200</u>	<u>29,200</u>
16-72E&W-7	Between Austin Street and North Road in Burnaby	17R	16,900	---	<u>15,800</u>	<u>15,000</u>
16-109-7	0.1 mile east of North Road in Coquitlam	566R	<u>13,700</u>	<u>14,800</u>	<u>13,500</u>	<u>14,500</u>
16-110N&S	**Brunette Avenue 0.1 mile south of Route 7 and north of Route 1 in Coquitlam	167R	<u>21,200</u>	<u>20,200</u>	<u>24,000</u>	<u>23,200</u>
16-108-7	0.1 mile east of King Edward Avenue at Fraser Mills	566R	15,100	<u>15,000</u>	<u>15,200</u>	<u>13,800</u>
16-116	**On connection between Route 1 and Route 7 at Cape Horn Interchange in Coquitlam	553R	<u>22,800</u>	<u>27,100</u>	<u>27,800</u>	---
16-117E&W-7	0.15 miles east of Colony Farm Road at Essondale	566R	<u>27,500</u>	<u>33,300</u>	<u>33,100</u>	<u>35,300</u>
16-103	**Pitt-Pipeline Road (Old Route 7) 0.1 mile west of Kingsway Avenue in Port Coquitlam	579R	17,000	---	16,400	8,500
16-133E&W-7	West of Route 7A at Pine Tree Way in Coquitlam	566R	<u>*11,600</u>
16-111E&W-7A	**Route 7A, west of Route 7 at Pine Tree Way in Coquitlam	578R	16,200	18,600	17,500	<u>16,200</u>
16-101E&W-7	0.3 miles east of Route 7A at Pine Tree Way in Coquitlam	566R	25,000	26,800	27,900	<u>25,800</u>
16-100	**Shaughnessy Street 0.1 mile south of Route 7 and north of railway overpass in Port Coquitlam		14,900	17,300	16,600	14,400
16-99-7	1.0 mile west of Pitt River Bridge in Port Coquitlam	165R	15,100	17,200	17,000	16,800
16-112E&W-7	0.1 mile east of 192 Street (Harris Road) in Pitt Meadows	21R	<u>22,300</u>	<u>23,400</u>	<u>23,100</u>	<u>24,600</u>

ROUTE NUMBER 7
LOUGHEED HIGHWAY
(Vancouver to Haig)

Station No.	Location Description	Class. Hwy. 1973 Ref. No .	July -		August	
			1974	1975	1976	
16-98E&W-7	0.4 miles west of Laity Street in Haney	22R	<u>21,100</u>	<u>26,000</u>	<u>24,500</u>	<u>25,000</u>
16-97-7	50 feet west of Kanaka Creek Bridge in Maple Ridge	22R	<u>11,900</u>	<u>12,000</u>	<u>13,200</u>	<u>13,000</u>
16-113-7	0.1 mile west of 240 Street (17 Ave.) to Albion Ferry in Maple Ridge	22R	<u>9,500</u>	<u>10,100</u>	<u>10,500</u>	<u>10,900</u>
16-96-7	1.7 miles west of Stave River Bridge in Maple Ridge	22R	8,000	8,300	9,300	10,700
P-17-2	At Silverdale pumps and 4.4 miles west of Route 11 in Mission	23R	<u>7,339</u>	<u>7,718</u>	<u>8,193</u>	<u>8,365</u>
17-41-7	30 feet east of Park Road in Mission	23R	9,900	<u>10,900</u>	<u>10,600</u>	<u>10,900</u>
17-10N&S-11	**Route 11, at south end of new Mission Bridge	561R	8,200	---	10,300	<u>10,600</u>
17-40-7	1.8 miles east of Route 11 in Mission	23R	6,900	---	7,100	7,700
17-39-7	0.3 miles west of Deroche Bridge		2,800	---	2,500	2,700
17-38-7	0.5 miles east of Deroche Bridge		2,400	2,500	2,300	2,400
17-37-7	0.4 miles west of Route 9 in Kent	558R	2,300	2,500	2,500	2,500
17-36-9	**Route 9, 0.2 miles north of Route 7 in Kent	160R	4,700	4,500	4,000	4,200
17-35-7&9	0.1 mile east of Route 9 in Kent	558R	5,200	4,900	4,700	6,000
17-44-7	At Maria Slough Bridge at Seabird Island	558R	*5,700	6,400	6,900	---
27-23-7	0.5 miles west of Route 1 at Haig Interchange		*4,900	6,000	6,600	---
27-24-1	**Route 1, 0.2 miles south of Route 7 at Haig Interchange		*9,300	9,000	8,300	9,900

ROUTE NUMBER 7A
BARNET HIGHWAY
(Vancouver to Port Coquitlam)

Station No.	Location Description	Class.	Hwy. 1973 Ref. No.	July	-	August	
				1974		1975	1976
16-124E&W-7A	Between Esmond Avenue and Ingleton Street in Burnaby	293R	30,400	<u>28,000</u>		<u>28,400</u>	<u>26,500</u>
16-125E&W-7A	200 feet west of Holdom Avenue in Burnaby	293R	27,000	---		<u>26,700</u>	<u>24,300</u>
16-70-7A	4.0 miles west of Clarke Road in Burnaby	293R	14,100	<u>14,800</u>		<u>14,300</u>	<u>12,900</u>
16-107-7A	0.1 mile west of Clarke Road in Port Moody	200R	14,100	---		<u>14,400</u>	<u>13,100</u>
16-130	**Clarke Road 0.1 mile west of Route 7A in Port Moody	116B	*13,700		<u>14,800</u>	<u>13,500</u>
16-106-7A	0.1 mile west of Ioco Road in Port Moody	200R	22,400	<u>22,900</u>		<u>23,300</u>	<u>21,000</u>
16-105	**Ioco Road 0.1 mile north of Route 7A in Port Moody	57R	7,900	9,900		---	<u>6,400</u>
16-111E&W-7A	Route 7A west of Route 7 at Pine Tree Way in Coquitlam	578R	16,200	18,600		17,500	<u>16,200</u>
16-133E&W-7	**Route 7 west of Route 7A at Pine Tree Way in Coquitlam	566R	* <u>11,600</u>
16-101E&W-7	**Route 7, 0.3 miles east of Route 7A at Pine Tree Way in Coquitlam	566R	25,000	26,800		27,900	<u>25,800</u>

ROUTE NUMBER 8
MERRITT - SPENCES BRIDGE HIGHWAY
(Merritt to Spences Bridge)

Station No.	Location Description	Class. Hwy. 1973 Ref. No.	July 1974	-	August 1975	1976
27-9-5	**Route 5, 1.0 mile south of Route 8 in Merritt	102R 3,100	---		3,000	2,700
27-8-5	**Route 5, 1.0 mile north of Route 8 in Merritt	101R 3,800	3,500		3,500	2,500
27-7-8	1.0 mile west of Route 5 in Merritt	73R 5,400	5,300		5,200	4,300
27-17-8	0.2 miles west of Mamette Lake Road and east of Lower Nicola	4,700	4,900		5,200	3,800
27-6-8	0.1 mile east of Route 1 Business at Old Bridge at Spences Bridge	790	980		1,100	840
28-6-1	**Route 1, 0.3 miles north of Route 8 at Spences Bridge	7,100	8,200		8,700	8,100

ROUTE NUMBER 9
ROSEDALE - AGASSIZ HIGHWAY
(Route 1 to Agassiz)

Station No.	Location Description	Class. Hwy. 1973 Ref. No.	July 1974	-	August 1975	1976
17-1E&W-1	**Route 1, 0.1 mile west of Route 9		<u>13,800</u>		19,300	<u>14,800</u>
17-15E&W-1	**Route 1, 0.5 miles east of Route 9		---		12,800	<u>9,900</u>
17-14-9	Between Route 1 and Yale Road East		4,900		9,000	<u>5,900</u>
17-16	**Yale Road East 0.1 mile west of Route 9		2,600		2,600	2,700
17-28-9	0.2 miles north of Yale Road East		6,100		10,600	<u>7,700</u>

LOUGHEED HIGHWAY AND HARRISON HOT SPRINGS HIGHWAY
(Agassiz to Harrison Hot Springs)

17-35-7&9	0.1 mile east of Route 7 in Kent	558R	5,200	4,900	4,700	6,000
17-37-7	**Route 7, 0.4 miles west of Route 9 in Kent	558R	2,300	2,500	2,500	2,500
17-36-9	0.9 miles north of Route 7 in Kent	160R	4,700	4,500	4,000	4,200

ROUTE NUMBER 10
LADNER - LANGLEY HIGHWAY
(Langley to Delta)

Station No.	Location Description	Class. Hwy. 1973 Ref. No.	July		August	
			1974	1975	1976	
16-69E&W-1	**Route 1, 0.8 miles east of 232 Street (Livingstone Rd.) in Langley	380R	<u>22,500</u>	<u>26,500</u>	<u>25,800</u>	<u>25,800</u>
16-67	**232 Street (Livingstone Rd.) 0.2 miles north of Route 1 in Langley		1,600	1,900	1,900	2,000
16-68-10	0.2 miles west of Route 1 in Langley	457R	7,900	8,600	9,200	---
16-126-10	0.5 miles east of 216 Street (Johnson Townline Rd.) at Milner in Langley	259R	10,100	<u>10,500</u>	11,100	<u>11,300</u>
16-42E&W-10	0.1 mile east of Route 1A at Langley City	456R	6,900	8,100	8,500	<u>7,700</u>
16-2-1A	**Route 1A, 0.1 mile west of Route 10 at Langley City	262R	10,300	<u>12,000</u>	<u>13,100</u>	<u>13,600</u>
16-41E&W-10	0.1 mile west of Route 1A at Langley City	456R	9,100	10,100	9,900	<u>10,200</u>
16-3-10	0.1 mile west of 192 Street (Latimer Rd.) in Surrey	125R	<u>11,600</u>	<u>11,700</u>	<u>14,700</u>	<u>14,100</u>
16-26-15	**Route 15, 0.1 mile south of Route 10 at Cloverdale	554R	6,300	5,600	6,700	5,600
16-27-10	0.3 miles west of Route 15 at Cloverdale	125R	11,800	<u>12,200</u>	<u>12,100</u>	<u>11,600</u>
16-21-10	0.1 mile east of Route 99A in Surrey	125R	11,300	<u>12,000</u>	<u>11,600</u>	<u>11,200</u>
16-22N&S-99A	**Route 99A, 0.2 miles south of Route 10 in Surrey	384R	<u>12,500</u>	<u>12,900</u>	<u>13,700</u>	<u>11,400</u>
16-19N&S-99A	**Route 99A, 0.4 miles north of Route 10 in Surrey	384R	12,900	<u>11,300</u>	<u>13,500</u>	<u>11,700</u>
16-43-10	0.3 miles west of Route 99A in Surrey	269R	10,300	<u>11,100</u>	<u>11,700</u>	<u>10,800</u>
16-14	**120 Street (Scott Rd.) 0.1 mile north of Route 10	139R &352R	9,800	<u>10,300</u>	<u>9,900</u>	<u>8,600</u>
16-15-10	0.9 miles west of 120 Street (Scott Rd.)	351R	<u>14,000</u>	<u>16,400</u>	<u>15,900</u>	<u>14,500</u>

ROUTE NUMBER 10
LADNER - LANGLEY HIGHWAY
(Langley to Delta)

Station No.	Location Description	Class. Hwy. 1973 Ref. No.	July - August			
			1973	1974	1975	1976
16-49-10	0.1 mile east of Mathews Road Interchange in Delta	351R	17,200	<u>18,000</u>	<u>19,300</u>	<u>18,900</u>
16-50E&W-99	**Route 99, 0.2 miles south of Mathews Road Interchange in Delta	353R	<u>12,300</u>	<u>14,200</u>	<u>15,500</u>	<u>15,700</u>
16-48-10	100 feet west of Mathews Road Interchange in Delta	351R	8,000	<u>7,200</u>	<u>8,600</u>	<u>7,700</u>
16-29-10	0.1 mile east of Route 17 in Delta	351R	9,300	<u>8,100</u>	<u>10,200</u>	<u>9,400</u>
16-20N&S-17	**Route 17, 0.1 mile south of Route 10 in Delta	349R	20,500	---	<u>22,100</u>	<u>20,800</u>
16-16-10	0.1 mile west of Route 17 in Delta	351R	10,800	<u>11,500</u>	<u>12,200</u>	<u>12,100</u>

ROUTE NUMBER 11
HUNTINGDON - MISSION HIGHWAY
(Mission to Canada - U.S.A. Boundary)

Station No.	Location Description	Class. Hwy. 1973 Ref. No.	July 1974	-	August 1975	1976	
17-10N&S-11	At south end of new Mission Bridge	561R	8,200	---	10,300	<u>10,600</u>	
17-9-11	0.3 miles north of Pine Road in Abbotsford	11R	7,200		9,400	9,500	<u>8,900</u>
17-8-11	0.1 mile north of Route 1 in Abbotsford	403R	6,500		7,100	8,000	8,500
17-19E&W-1	**Route 1, 0.1 mile west of Route 11 in Abbotsford	381R	<u>17,900</u>		<u>19,600</u>	<u>21,800</u>	<u>20,400</u>
17-7E&W-1	**Route 1, 0.8 miles east of Route 11 in Abbotsford	381R	<u>19,800</u>		<u>23,000</u>	<u>25,000</u>	<u>21,700</u>
17-18-11	0.3 miles south of Route 1 in Abbotsford	403R	4,100		4,100	4,800	5,000

ROUTE NUMBER 12
LYTTON - LILLOOET HIGHWAY
(Lytton to Lillooet)

Station No.	Location Description	Class. Hwy. 1973 Ref. No.	July		August	
			1973	1974	1975	1976
27-10-1	**Route 1, 100 yards south of Route 12 (south junction) at Lytton	478R	8,600	8,000	---	9,100
27-4-1	**Route 1, 100 yards north of Route 12 (north junction) at Lytton		9,300	8,700	9,100	8,600
27-14-12	(South junction) 75 yards west of Route 1 at Lytton	479R	1,700	1,800	1,600	1,600
27-5-12	(North junction) 100 yards west of Route 1 at Lytton		750	730	600	600
27-21-12	1.2 miles north of Thompson River Bridge at Lytton		880	860	900	860

LILLOOET - CACHE CREEK HIGHWAY
(Lillooet to Cariboo Highway)

28-17-12	1.7 miles south of Pavilion-Clinton Road at Pavilion		560	240	540	470
28-16	**Pavilion-Clinton Road 2.8 miles north of Route 12 at Pavilion		60	40	50	30
28-15-12	0.9 miles towards Route 97 from Pavilion-Clinton Road at Pavilion		470	370	430	---
28-5-12	0.1 mile towards Lillooet from Route 97 north of Cache Creek		690	880	750	760
28-9-97	**Route 97, 100 yards south of Route 12 north of Cache Creek		5,500	6,200	5,700	6,500
28-10-97	**Route 97, 0.1 mile north of Route 12 north of Cache Creek		4,900	5,500	5,400	6,000

ROUTE NUMBER 14
 OLD ISLAND HIGHWAY AND WEST COAST (SOOKE) HIGHWAY
 (Thetis Lake Interchange to Port Renfrew)

Station No.	Location Description	Class. Hwy. Ref. No.	July		August	
			1973	1974	1975	1976
P-11-1	**Route 1, 0.4 miles north of Helmcken Road and 0.7 miles south of Thetis Lake Interchange		<u>27,037</u>	<u>27,581</u>	<u>28,717</u>	<u>28,200</u>
11-44-1A	**Route 1A, 0.3 miles south of Route 1 at Thetis Lake Interchange		15,200	17,900	<u>19,000</u>	<u>18,000</u>
11-46-1	**Route 1, 0.2 miles north of Thetis Lake Interchange		<u>16,500</u>	---	<u>18,700</u>	<u>17,800</u>
11-45E&W -1A&14	0.1 mile west of Route 1 at Thetis Lake Interchange		<u>23,800</u>	<u>28,500</u>	<u>29,300</u>	<u>29,500</u>
11-28E&W -1A&14	0.4 miles east of Route 1A at Colwood		<u>22,800</u>	<u>27,100</u>	<u>31,000</u>	<u>27,700</u>
11-29-1A	**Route 1A, 0.3 miles north of Route 14 at Colwood		<u>9,400</u>	<u>11,600</u>	<u>10,400</u>	<u>14,200</u>
11-27E&W-14	0.5 miles west of Route 1A at Colwood		17,600	18,900	<u>19,900</u>	<u>20,800</u>
11-49	**Metchosin Road 0.5 miles south of Route 14		---	7,300	8,500	---
11-26-14	0.3 miles west of Happy Valley Road at Glen Lake		6,000	6,400	6,200	6,400
11-25-14	0.3 miles east of Sooke River Bridge		5,000	5,200	5,500	6,400
11-24-14	2.0 miles west of Whiffin Spit Road, west of Sooke		1,600	1,700	1,600	1,700

ROUTE NUMBER 15
PACIFIC HIGHWAY
(Fraser Highway to Canada - U.S.A. Boundary)

Station No.	Location Description	Class. Hwy. 1973 Ref. No.	July 1974	-	August 1975	1976
16-62-15	0.25 miles south of Route 1 in Surrey	554R	1,800		1,900	2,300 ---
16-6-1A	**Route 1A, 0.1 mile west of Route 15 in Surrey	385R	<u>14,100</u>		<u>17,000</u>	<u>16,500</u> 16,400
16-4-1A	**Route 1A, 0.1 mile east of Route 15 in Surrey	385R	8,900		11,000	11,300 <u>10,300</u>
16-5-15	0.2 miles south of Route 1A in Surrey	554R	6,400		---	7,500 7,800
16-27-10	**Route 10, 0.3 miles west of Route 15 at Cloverdale	125R	11,800		<u>12,200</u>	<u>12,100</u> <u>11,600</u>
16-26-15	0.1 mile south of Route 10 at Cloverdale	554R	6,300		5,600	6,700 5,600
16-128-15	100 yards north of 8th Avenue (Campbell River Rd.) in Surrey	554R		*3,000	3,300 3,000
16-54	**8th Avenue (Campbell River Rd.) 0.2 miles east of Route 99 at Campbell River Road Interchange in Surrey	114R	4,000		3,700	5,100 4,600
16-25-15	0.1 mile north of Canada-U.S.A. Boundary	554R	2,800		3,200	3,400 4,100

ROUTE NUMBER 16
YELLOWHEAD HIGHWAY
(Prince Rupert to Prince George)

Station No.	Location Description	Class. Hwy. 1973 Ref. No.	July 1974	August 1975	August 1976	
49-4-16	At Galloway Rapids Bridge east of Prince Rupert	487R	3,300	4,800	3,200	3,700
49-3	**Port Edward Road 0.9 miles south of Route 16		1,800	3,500	2,100	2,800
49-2-16	0.2 miles east of Port Edward Road east of Prince Rupert		1,700	1,600	1,200	1,100
49-1-16	At Green River Bridge and 1.0 mile west of Tyee Station		950	950	950	880
48-6-16	At Extew River Bridge west of Terrace		810	940	970	910
48-1-16	0.2 miles west of Kalum Lake Road at Terrace	595R	4,000	4,300	4,600	3,800
48-2	**Kalum Lake Road 1.0 mile north of Route 16 at Terrace	570R	---	700	---	1,200
48-3-16	0.1 mile east of Kalum Lake Road at Terrace	595R	4,500	6,200	7,100	5,200
48-9-16	0.1 mile west of Route 25 at Terrace		9,400	10,500	10,000	<u>+7,200</u>
48-4E&W	**On west end of Old Skeena River Bridge at Terrace		10,700	12,900	12,000	<u>+4,100</u>
48-8	**Queens Way 0.2 miles south of former Route 16 just east of single lane bridge at Terrace		2,200	2,600	2,400	1,500
48-7-25	**Route 25, 0.2 miles south of Route 16 at Terrace		3,000	3,300	4,600	3,900
48-10-25	**Route 25 at Kitimat River Bridge, north of Kitimat		2,200	1,600	1,800	2,000
48-5-16	0.1 mile east of Route 25 at Terrace		7,900	8,500	8,400	<u>7,400</u>
48-11-16	On Kleanza (Gold) Creek Bridge west of Kleanza Creek Provincial Park		1,600	1,700	1,900	2,000
47-8-16	On Coyote Creek Bridge west of Cedarvale Ferry Road		1,100	1,400	1,200	1,200
47-10-37	**Route 37 at Skeena River Bridge at Kitwanga		*500

ROUTE NUMBER 16
YELLOWHEAD HIGHWAY
(Prince Rupert to Prince George)

Station No.	Location Description	Class. Hwy. 1973 Ref. No.	July 1974	-	August 1975	1976
47-5-16	0.2 miles west of Hazelton Rd. in New Hazelton		2,100		2,700	2,600
47-6	**Hazelton Rd. 0.4 miles north of Route 16 in New Hazelton		2,100		2,500	2,000
47-9	**Hazelton Rd. at Skeena River Bridge near Hazelton	*815		840	810	670
47-7-16	0.8 miles east of Hazelton Rd. in New Hazelton		1,600		1,600	1,500
47-4-16	3.5 miles west of Moricetown Railway Overpass		1,300		1,500	1,400
47-3-16	1.5 miles west of Smithers Arena		3,200		3,300	3,100
47-2-16	At Bulkley River Bridge east of Smithers		4,000		4,500	5,800
47-1-16	0.9 miles east of Post Office in Telkwa	440R	2,200		2,400	2,600
46-8-16	At Bulkley River Bridge west of Houston	486R	1,600		2,000	2,200
46-4	**Morice River F.D. Road 0.1 mile south of Route 16 west of Houston		1,100		850	1,600
46-5-16	0.1 mile east of Morice River F.D. Road west of Houston	486R	3,000		2,600	3,300
46-6-16	6.0 miles east of Topley Lodge Road at 6 Mile Summit		1,700	---	1,500	1,700
46-7-16	0.1 mile west of Babine Lake Road at Burns Lake	572R	---	---	3,600	4,000
46-3	**Babine Lake Road 2.3 miles north of Route 16 at Park Gates		125	90	170	---
46-9-16	0.2 miles east of Babine Lake Road at Burns Lake opposite Forestry Station	572R	5,200		6,100	6,000

ROUTE NUMBER 16
YELLOWHEAD HIGHWAY
(Prince Rupert to Prince George)

Station No.	Location Description	Class. Hwy. Ref. No.	-			
			July 1973	July 1974	August 1975	August 1976
46-2-35	**Route 35 at Burns Lake Bridge	297R	1,300	1,500	1,200	1,500
46-10	**Francois Lake Road 0.5 miles west of Ferry Dock at Francois Lake Post Office		330	230	---	175
46-11-16	1.3 miles east of Route 35 at Burns Lake		2,100	2,100	2,500	2,900
46-1-16	At Sheraton Railway Over- pass east of Burns Lake		1,400	1,600	1,700	1,600
P-45-1	6.0 miles west of Nechako River Bridge and west of Fort Fraser		<u>2,069</u>	<u>2,154</u>	<u>2,117</u>	<u>2,044</u>
45-4-16	10.0 miles west of Route 27 at Vanderhoof		2,400	2,300	2,600	2,500
45-5-16	0.2 miles west of Route 27 at Vanderhoof	232R	4,500	6,300	---	5,100
45-2-27	**Route 27 at Nechako River Bridge at Vanderhoof	233R	4,000	4,300	---	4,600
45-3-27	**Route 27, 8.0 miles north of Route 16 at Vanderhoof		1,100	1,100	990	1,100
45-6-16	1.0 mile east of Route 27 at Vanderhoof		3,200	---	3,800	4,400
45-1-16	1.5 miles west of Cluculz Creek and just west of Young Road		2,400	2,300	2,700	2,700
42-7-16	At Chilako River Bridge west of Prince George		3,400	3,100	3,600	3,500
42-15E&W-16	0.3 miles west of Route 97 at Prince George	276R	13,900	14,000	<u>16,000</u>	<u>14,500</u>
42-14N&S-97	**Route 97, 0.1 miles north of Route 16 at Prince George	512R	13,200	16,400	<u>16,000</u>	<u>17,600</u>

ROUTE NUMBER 16
YELLOWHEAD HIGHWAY
(Prince George to Red Pass)

Station No.	Location Description	Class. Hwy. 1973 Ref. No.	-			
			July 1974	August 1975	1976	1976
42-18-97	**Route 97 at south end of Fraser River Bridge at Prince George	512R	12,500	13,300	13,200	<u>16,200</u>
42-8E&W-16	0.1 miles east of Route 97 at Prince George	276R	9,800	10,200	<u>10,900</u>	<u>10,800</u>
42-1	**First Avenue on Old Nechako River Bridge at Prince George	178B	6,700	8,300	6,400	7,200
42-9-16	On south approach of Old Fraser River Bridge at Prince George		7,900	9,300	7,000	7,000
42-4-16	0.1 mile west of Airport Road east of Prince George		6,100	7,900	---	6,500
42-2	**Airport Road 0.1 mile south of Route 16 east of Prince George		3,500	4,300	---	2,800
42-3-16	0.1 mile east of Airport Road east of Prince George		4,200	5,200	---	6,400
42-22-16	At Willow River Bridge approximately 20 miles east of Prince George		1,700	2,100	1,400	2,700
23-6-16	At Goat River Bridge approximately 25 miles west of McBride		1,100	1,100	1,000	1,300
23-5-16	At C.N.R. Overpass 1.4 miles west of McBride		2,000	2,100	1,700	*2,500
23-4-16	1.0 mile west of Route 5 at Tete Jaune Cache		1,300	1,400	1,300	1,400
23-2-5	**Route 5, 1.0 mile south of Route 16 at Tete Jaune Cache		2,200	2,200	2,200	2,200
23-3-16	1.0 mile east of Route 5 at Tete Jaune Cache		2,200	2,300	2,200	2,400
23-7-16	1.0 mile east of Mount Robson Park Administration Building at Red Pass		2,000	2,300	1,700	2,500

ROUTE NUMBER 17
PATRICIA BAY HIGHWAY
(Victoria to Swartz Bay)

Station No.	Location Description	Class. Hwy. 1973 Ref. No.	July 1974	-	August 1975	1976
11-8N&S-1 &17	100 yards north of Boleskine Road in Saanich	538R ---	<u>47,500</u>	---	<u>42,400</u>	
11-10-1	**Route 1, 0.1 mile north of Harriet Road in Saanich	538R ---	<u>25,000</u>	---	<u>22,700</u>	
11-9N&S-17	0.1 mile north of Route 1 and south of Carey Road	528R ---	34,400	---	<u>30,500</u>	
11-11N&S-17	0.2 miles south of Quadra Street in Saanich	528R <u>18,700</u>	22,900	<u>20,900</u>	<u>21,500</u>	
11-14	**Quadra Street 0.4 miles east of Route 17 in Saanich	237B 9,500	10,500	11,700	11,200	
11-15	**Glanford Avenue 0.1 mile south of West Saanich Road in Saanich	4,300	4,600	4,400	4,700	
11-6N&S-17	0.4 miles north of Quadra Street at Royal Oak in Saanich	528R <u>22,900</u>	26,300	<u>27,000</u>	<u>28,000</u>	
11-5-17A	**Route 17A, 0.3 miles north of Wilkinson Road in Saanich	529R 8,600	8,400	---	8,400	
11-1N&S-17	0.5 miles north of Route 17A at Royal Oak in Saanich	528R <u>21,500</u>	25,400	<u>26,800</u>	<u>28,600</u>	
11-2N&S-17	0.2 miles south of Tanner Road in Central Saanich	213R <u>21,200</u>	---	<u>25,700</u>	<u>26,600</u>	
11-20	**Keating Cross Road 1.0 mile west of Route 17 in Central Saanich	121B 3,800	---	5,200	4,900	
11-7N&S-17	0.4 miles south of McTavish Road in North Saanich	453R <u>15,600</u>	17,200	<u>17,800</u>	<u>17,900</u>	
11-21	**McTavish Road 0.2 miles west of Route 17 in North Saanich	193B 3,600	3,700	3,300	3,400	
11-23	**Canora Road 0.1 miles north of McTavish Road in North Saanich	585R 2,600	---	3,300	3,600	
11-22	**Lockside Drive 0.2 miles east of Route 17 in North Saanich	416R 3,600	4,000	3,900	3,700	
11-3N&S-17	0.4 miles south of Beacon Avenue at Sidney	388R <u>14,200</u>	15,500	<u>15,700</u>	<u>15,600</u>	

ROUTE NUMBER 17
PATRICIA BAY HIGHWAY
(Victoria to Swartz Bay)

Station No.	Location Description	Class. Hwy. 1973 Ref. No.	1973	July 1974	-	August 1975	1976
11-12 E&W	**Beacon Avenue 0.1 mile east of Route 17 at Sidney	390R	9,700	---		11,100	11,000
11-13N&S-17	0.4 miles north of Beacon Avenue at Sidney	388R	<u>10,300</u>	11,000		<u>11,600</u>	<u>11,200</u>
11-17-17A	**Route 17A(Wain Rd.) 0.7 miles towards West Saanich Road in North Saanich	412R	1,500	1,900		1,600	1,700
11-16N&S-17	0.2 miles north of Route 17A (Wain Rd.) in North Saanich	453R	<u>8,800</u>	8,800		<u>8,800</u>	<u>8,600</u>

TSAWASSEN HIGHWAY
(Ferry to Vancouver-Blaine Highway)

16-44N&S-17	0.1 mile south of 56 Street (Boundary Bay Rd.) in Delta	349R	10,200	<u>9,800</u>		<u>10,500</u>	<u>8,200</u>
16-46N&S	**56 Street (Boundary Bay Rd.) 0.1 mile south of Route 17 in Delta	350R	14,700	<u>16,700</u>		<u>18,200</u>	<u>16,100</u>
16-45N&S-17	0.1 mile north of 56 Street (Boundary Bay Rd.) in Delta	349R	20,400	---		<u>22,600</u>	<u>19,800</u>
16-20N&S-17	0.1 mile south of Route 10 in Delta	349R	20,500	---		<u>22,100</u>	<u>20,800</u>
16-29-10	**Route 10, 0.1 mile east of Route 17 in Delta	351R	9,300	<u>8,100</u>		<u>10,200</u>	<u>9,400</u>
16-16-10	**Route 10, 0.1 mile west of Route 17 in Delta	351R	10,800	<u>11,500</u>		<u>12,200</u>	<u>12,100</u>
16-10N&S-17	Just south of Ladner Interchange in Delta (south of Route 99)	349R	24,000	<u>25,900</u>		<u>24,900</u>	<u>23,100</u>
16-8E&W-99	**Route 99, 0.1 mile south of Route 17 at Ladner Interchange in Delta	353R	<u>21,400</u>	<u>22,700</u>		<u>27,100</u>	<u>25,500</u>
P-16-4N&S	**Route 99 at south end of Deas Slough Bridge in Delta	353R	<u>49,591</u>	<u>52,837</u>		<u>57,066</u>	<u>55,757</u>

ROUTE NUMBER 17A
WEST SAANICH ROAD - WAIN ROAD
(Royal Oak to Swartz Bay)

Station No.	Location Description	Class. Hwy. 1973 Ref. No.	July 1974	-	August 1975	1976
11-6N&S-17	**Route 17, 0.4 miles north of Quadra Street at Royal Oak in Saanich	528R	<u>22,900</u>		26,300	<u>27,000</u> <u>28,000</u>
11-1N&S-17	**Route 17, 0.5 miles north of Route 17A at Royal Oak in Saanich	528R	<u>21,500</u>		25,400	<u>26,800</u> <u>28,600</u>
11-5-17A	0.3 miles north of Wilkinson Road in Saanich	529R	8,600		8,400	--- 8,400
11-19-17A	0.1 mile south of Keating Cross Road in Central Saanich	170R	3,600		3,400	3,600 3,500
11-20	**Keating Cross Road 1.0 mile west of Route 17 in Central Saanich	121B	3,800		---	5,200 4,900
11-4-17A	0.1 mile south of Mount Newton Cross Road in Central Saanich	170R	2,300		2,300	2,300 2,200
11-18-17A	0.1 mile south of Wain Road in North Saanich	411R	1,300		1,400	1,400 1,400
11-17-17A	On Wain Road 0.7 miles south of Route 17 in North Saanich	412R	1,500		1,900	1,600 1,700
11-16N&S-17	**Route 17, 0.2 miles north of Route 17A (Wain Rd.) in North Saanich	453R	<u>8,800</u>		8,800	<u>8,800</u> <u>8,600</u>

ROUTE NUMBER 18
COWICHAN VALLEY HIGHWAY
(North Cowichan to Lake Cowichan)

Station No.	Location Description	Class. Hwy. 1973 Ref. No.	July 1974	-	August 1975	1976
12-55-1	**Route 1, 0.1 mile south of Route 18 (Herd Rd.) in North Cowichan	168R *11,700	12,700		12,900	---
12-30-18	0.2 miles west of Route 1 in North Cowichan	482R 3,300	---		3,200	3,200
12-2	**Cowichan Lake Road 0.1 mile east of Sherman Road at Duncan	249R 4,600	5,500		5,000	5,300
12-4	**Somenos Road 100 yards north of Cowichan Lake Road in North Cowichan		2,800	3,500	3,300	3,400
12-3	**Cowichan Lake Road 1.0 mile west of Somenos Road in North Cowichan	249R 3,400	3,400		3,500	3,700
12-52	**Tanzor Road 0.1 mile south of Route 18 in North Cowichan		2,100	2,200	2,300	2,000
12-53-18	1.0 mile west of Tanzor Road in North Cowichan		4,000	3,300	3,300	3,400
12-14-18	1.0 mile east of Cowichan Junction in Lake Cowichan Village		3,400	3,000	3,400	3,200
12-54	**Lake Cowichan By-Pass to Youbou, 0.4 miles west of Route 18 at Lake Cowichan Village		*1,400	1,500	1,800	1,500
12-15	**North Shore Road 1.0 mile west of Cowichan Junction in Lake Cowichan Village	98R 1,300	1,200		1,200	1,200
12-16	**South Shore Road 1.0 mile west of Cowichan Junction in Lake Cowichan Village	99R 2,600	2,300		2,200	2,200

ROUTE NUMBER 19
ISLAND HIGHWAY
(Nanaimo to Roberts Creek)

Station No.	Location Description	Class.	July - August			
			Hwy. 1973 Ref. No.	1974	1975	1976
12-34N&S-1	**Route 1 on the George Pearson Bridge in Nanaimo	242R	31,400	<u>34,700</u>	<u>34,800</u>	<u>35,200</u>
12-35N&S-1	**Route 1 (Stewart Ave.) 0.15 miles north of Route 19 (Terminal Ave.) in Nanaimo	340R	8,300	7,500	7,700	7,900
12-36N&S-19	50 feet north of Route 1 (Stewart Ave.) in Nanaimo	224R	---	<u>27,200</u>	<u>27,300</u>	<u>28,100</u>
12-38N&S-19	50 feet south of Departure Bay Road and north of Waddington Road in Nanaimo	224R	<u>22,000</u>	<u>24,600</u>	<u>25,400</u>	<u>25,700</u>
12-40	**Breachin Road 0.1 mile east of Route 19 in Nanaimo	355R	---	6,400	6,400	5,800
12-39N&S	**Departure Bay Road 0.4 miles east of Route 19 north of Nanaimo	---	---	<u>11,200</u>	<u>11,500</u>	<u>11,500</u>
12-37N&S-19	100 feet north of Departure Bay Road and south of Northfield Road north of Nanaimo	224R	<u>17,700</u>	<u>18,800</u>	---	<u>21,100</u>
12-31N&S-19	0.2 miles south of Bowen Road and Norwell Drive at Wellington		<u>14,800</u>	<u>17,500</u>	<u>18,500</u>	<u>18,800</u>
12-41-19	100 feet north of Jingle Pot Road at North Wellington		14,300	18,000	19,000	19,100
P-14-1	3.2 miles south of Englishman River Bridge south of Parksville		<u>9,878</u>	<u>10,315</u>	<u>11,565</u>	<u>11,058</u>
14-1-4	**Route 4, 1.0 mile west of Route 19 at Parksville		6,800	7,400	7,800	8,000
14-4-19	0.8 miles north of French Creek Bridge north of Parksville		8,200	9,100	9,500	<u>9,900</u>
14-5-19	0.1 mile north of Seacroft Road north of Qualicum Beach	94R	8,200	7,000	7,300	---
14-6-19	0.5 miles north of Coburn Road in Bowser		5,000	5,100	5,400	5,100

ROUTE NUMBER 19
ISLAND HIGHWAY
(Nanaimo to Roberts Creek)

Station No.	Location Description	Class. Hwy. 1973 Ref. No.	July 1974	-	August 1975 1976
14-7-19	1.0 mile south of Red Fishboat Jetty in Union Bay		5,900		5,700 5,500 5,600
14-8-19	0.4 miles south of Trent Creek Bridge south of Royston		5,900		6,600 6,800 6,800
14-9	**Royston-Cumberland Road 100 feet west of Route 19 at Royston		1,900		2,000 1,800 2,000
14-10-19	0.1 mile north of Royston-Cumberland Road		8,000		9,300 8,300 10,000
14-11	**Cumberland Road 0.6 miles west of Willemar Avenue in Courtenay	223B	4,200		4,300 4,400 5,100
14-12	**Comox Road 0.8 miles east of Route 19 at Courtenay	153R	8,800		8,400 9,000 <u>9,500</u>
14-24	**Ryan Road 0.2 miles east of Route 19 in Courtenay	523R	5,700		6,900 7,000 6,700
14-13-19	1.2 miles north of Courtenay River Bridge (in front of cemetery)		8,900		8,500 10,200 <u>10,000</u>
14-14-19	0.5 miles south of Merville Road at Merville		6,600		6,900 7,300 8,700
14-15-19	0.5 miles south of Oyster River Bridge north of Black Creek		6,100		6,400 6,800 6,700
14-16-19	2.2 miles south of First Avenue in Campbell River	575R	9,000		10,600 10,900 <u>9,800</u>
14-17-19	0.1 mile south of Maple Street in Campbell River	575R	---		17,600 <u>16,700</u> ---
14-21-28	**Route 28 (Brewster Lake Rd.) 0.6 miles west of Route 19 at Campbell River	394R	4,600		3,800 3,500 4,300
14-23-28	**Route 28 at the Buttle Lake Crossing		920		790 900 850
14-18-19	100 feet north of Campbell River Bridge		11,100		<u>11,900</u> <u>13,900</u> <u>14,500</u>

ROUTE NUMBER 19
ISLAND HIGHWAY
(Nanaimo to Roberts Creek)

Station No.	Location Description	Class. Hwy. 1973 Ref. No.	July 1974	-	August 1975	1976
14-19-19	0.5 miles north of Elk Falls Mill entrance at Duncan Bay	2,100	1,900		2,400	2,100
14-22-19	0.7 miles south of Amor de Cosmos Creek Bridge approx. 16 miles north of Blodel	1,200	890		1,200	1,100

ROUTE NUMBER 22
 PATERSON - ROSSLAND - TRAIL HIGHWAY
 (Paterson to Trail)

Station No.	Location Description	Class. Hwy. 1973 Ref. No.	July 1974	-	August 1975	1976
32-1-22	1.2 miles south of Route 3B at Rossland		620		700	660
32-2-22	0.2 miles south of Route 3B at Rossland	144R	1,100		1,300	1,600
32-14-3B	**Route 3B, 1.0 mile west of Route 22 at Rossland	418R	1,500		1,600	1,900
32-3-3B&22	0.1 mile west of Mountain View cemetery between Rossland and Trail	144R	5,000		5,500	5,200
32-4-3	**Route 3, 1.4 miles west of Tadanac Little League Ball Park	---			4,500	5,200
					5,100	

ROUTE NUMBER 25
KITIMAT HIGHWAY
(Terrace to Kitimat)

Station No.	Location Description	Class. Hwy. 1973 Ref. No.	July 1974	-	August 1975	1976
48-9-16	**Route 16, 0.1 mile west of Route 25 at Terrace	9,400	10,500		10,000	<u>+7,200</u>
48-5-16	**Route 16, 0.1 mile east of Route 25 at Terrace	7,900	8,500		8,400	<u>7,400</u>
48-7-25	0.2 miles south of Route 16 at Terrace	3,000	3,300		4,600	3,900
48-10-25	At Kitimat River Bridge north of Kitimat	2,200	1,600		1,800	2,000
48-4E&W	**On west end of old Skeena River bridge at Terrace	10,700	12,900		12,000	<u>+4,100</u>

+ NOTE:- NEW BRIDGE OVER SKEENA RIVER OPENED OCTOBER 25, 1975

ROUTE NUMBER 31
BALFOUR - KASLO - GALENA BAY HIGHWAY
(Balfour to Kaslo)

Station No.	Location Description	Class. Hwy. 1973 Ref. No.	July 1974	-	August 1975	1976
31-7-3A	**Route 3A, 0.5 miles west of Route 31 at Balfour		1,600		1,800	2,100
31-8-31	0.6 miles north of Route 3A at Balfour		970		1,300	1,100
34-10-31	0.6 miles south of Kaslo River Bridge in Kaslo	450R	790		1,000	1,200
34-11-31A	**Route 31A, 0.5 miles south of Route 31 in Kaslo	450R	260		430	---
34-12-31	0.75 miles north of Route 31A in Kaslo		640		600	700

ROUTE NUMBER 93
ELKO - ROOSVILLE HIGHWAY
(Roosville to Elko)

Station No.	Location Description	Class. Hwy. 1973 Ref. No.	July 1974	August 1975	1976
36-8-93	0.7 miles north of Canada- U.S.A. Boundary at Roosville	---	540	820	670
36-2-93	0.2 miles south of Route 3 at Elko	660	650	880	840
36-3-3	**Route 3, 0.1 mile east of Route 93 at Elko	3,600	4,200	4,400	4,000

SOUTHERN TRANS-PROVINCIAL HIGHWAY
(Elko to Fort Steele Interchange)

36-1-3&93	0.1 mile west of Route 3 at Elko	4,500	4,200	4,400	4,400
36-7-3&93	1.9 miles east of access to Wardner	3,600	3,800	4,000	3,800
35-16	**Fort Steele-Bull River Road 0.1 mile north of Route 3&93 east of Wardner	570	300	330	---
35-15-3&93	0.1 mile west of access to Wardner	3,800	3,700	4,000	3,500
35-7-3&93	0.5 miles east of Route 3&95 at Fort Steele Interchange	4,200	3,900	4,400	3,900
35-12E&W -3&95	**Route 3&95, 0.5 miles west of Route 93 at Fort Steele Interchange	6,800	6,400	5,800	6,900

KOOTENAY - COLUMBIA HIGHWAY
(Fort Steele Interchange to Radium Hot Springs)

35-11-93&95	0.5 miles north of Route 3 at Fort Steele Interchange	3,500	3,500	4,200	---
35-14-93&95	0.4 miles south of Route 95A north of Ta Ta Creek	3,100	---	---	3,000

ROUTE NUMBER 93
 KOOTENAY - COLUMBIA HIGHWAY
 (Fort Steele Interchange to Radium Hot Springs)

Station No.	Location Description	Class. Hwy. 1973 Ref. No.	July 1974	-	August 1975	1976
35-13-95A	**Route 95A, 0.2 miles south of Route 93&95 north of Ta Ta Creek	1,700	---		1,900	1,800
35-10-93&95	0.2 miles north of Route 95A north of Ta Ta Creek	3,000	3,500		3,700	3,500
37-1-93&95	0.1 mile south of Invermere Westside Road north of Dutch Creek	2,800	2,700		3,000	2,800
37-6-93&95	0.4 miles south of Invermere-Athalmer Road	5,400	5,100		4,800	4,800
37-7	**Invermere-Athalmer Road 0.2 miles west of Route 93&95	5,100	4,800		5,000	4,900
37-5-93&95	0.4 miles north of Invermere-Athalmer Road	5,500	5,200		5,000	4,900
37-2-93&95	1.0 mile south of Route 95 at Radium Hot Springs	5,900	---		5,400	5,000
37-4-95	**Route 95, 1.0 mile north of Route 93 at Radium Hot Springs	2,400	2,100		2,300	1,900

RADIUM HOT SPRINGS - MT. EISENHOWER JUNCTION HIGHWAY
 (Radium Hot Springs)

37-3-93	Just south of Kootenay National Park Gate at Radium Hot Springs	6,300	6,500		5,800	4,700
---------	---	-------	-------	--	-------	-------

ROUTE NUMBER 95
YAHK - KINGSGATE HIGHWAY
(Kingsgate to Curzon)

Station No.	Location Description	Class. Hwy. 1973 Ref. No.	July 1974	-	August 1975	1976	
35-2-95	0.1 mile south of Route 3 at Curzon		1,200		1,600	1,400	1,200
35-1-3	**Route 3, 0.2 miles west of Route 95 at Curzon		2,200		3,000	3,600	2,900

SOUTHERN TRANS-PROVINCIAL HIGHWAY
(Curzon to Fort Steele Interchange)

P-35-1	1.5 miles east of Moyie River Bridge in Yahk		<u>3,055</u>		<u>3,654</u>	<u>3,269</u>	<u>3,196</u>
35-3-3&95	1.5 miles east of Lakeview cabins at Moyie		3,100		3,800	4,100	3,700
35-4-3&95	0.4 miles west of Route 95A east of Cranbrook	537R	8,600		10,800	<u>7,900</u>	<u>7,900</u>
35-6-95A	**Route 95A, 1.8 miles north of Route 3&95 east of Cranbrook		4,300		5,900	5,000	5,000
35-12E&W-3 &95	0.5 miles west of Route 93 at Fort Steele Inter- change		6,800		6,400	5,800	6,900
35-7-3&93	**Route 3&93, 0.5 miles east of Route 95 at Fort Steele Interchange		4,200		3,900	4,400	3,900

KOOTENAY - COLUMBIA HIGHWAY
(Fort Steele Interchange to Golden)

35-11-93&95	0.5 miles north of Route 3 at Fort Steele Interchange		3,500		3,500	4,200	---
35-14-93&95	0.4 miles south of Route 95A north of Ta Ta Creek		3,100		---	---	3,000
35-13-95A	**Route 95A, 0.2 miles south of Route 93&95 north of Ta Ta Creek		1,700		---	1,900	1,800

ROUTE NUMBER 95
KOOTENAY - COLUMBIA HIGHWAY
(Fort Steele Interchange to Golden)

Station No.	Location Description	Class. Hwy. 1973 Ref. No.	July 1974	-	August 1975	1976
35-10-93&95	0.2 miles north of Route 95A north of Ta Ta Creek	3,000	3,500		3,700	3,500
37-1-93&95	0.1 mile south of Invermere Westside Road north of Dutch Creek	2,800	2,700		3,000	2,800
37-6-93&95	0.4 miles south of Invermere-Athalmer Road	5,400	5,100		4,800	4,800
37-7	**Invermere-Athalmer Road 0.2 miles west of Route 93&95	5,100	4,800		5,000	4,900
37-5-93&95	0.4 miles north of Invermere-Athalmer Road	5,500	5,200		5,000	4,900
37-2-93&95	1.0 mile south of Route 93 at Radium Hot Springs	5,900	---		5,400	5,000
37-3-93	**Route 93 just south of Kootenay National Park Gate at Radium Hot Springs	6,300	6,500		5,800	4,700
37-4-95	1.0 mile north of Route 93 at Radium Hot Springs	2,400	2,100		2,300	1,900
37-17-95	1.0 mile north of Spillimacheen Station	1,000	900		900	940
37-13-95	2.6 miles south of Route 1 at Golden Weigh Scale and south of Golden	3,500	3,500		3,100	3,400
37-12-1	**Route 1, 2.0 miles west of Route 95 at Golden Weigh Scale	7,400	7,700		7,500	7,800
37-14-1	**Route 1, 1.2 miles east of Route 95 at Golden Weigh Scale	7,100	6,400		6,300	6,900

ROUTE NUMBER 95A
KIMBERLEY HIGHWAY
(Cranbrook to Ta Ta Creek)

Station No.	Location Description	Class. Hwy. 1973 Ref. No.	8,600	10,800	7,900	7,900
			1973	1974	1975	1976
35-4-3&95	**Route 3&95, 0.4 miles west of Route 95A east of Cranbrook	537R	8,600	10,800	<u>7,900</u>	<u>7,900</u>
35-6-95A	1.8 miles north of Route 3&95 east of Cranbrook		4,300	5,900	5,000	5,000
35-8-95A	0.5 miles north of Mark Creek Bridge in Kimberley	558R	5,000	7,100	4,800	5,000
35-9-95A	0.1 mile north of Department of Highways yard at Kimberley	558R	2,800	4,800	2,600	2,700
35-13-95A	0.2 miles south of Route 93&95 north of Ta Ta Creek		1,700	---	1,900	1,800
35-14-93&95	**Route 93&95, 0.4 miles south of Route 95A north of Ta Ta Creek		3,100	---	---	3,000
35-10-93&95	**Route 93&95, 0.2 miles north of Route 95A north of Ta Ta Creek		3,000	3,500	3,700	3,500

ROUTE NUMBER 97
OSOYOOS - OROVILLE HIGHWAY
(Oroville to Osoyoos)

Station No.	Location Description	Class. Hwy. 1973 Ref. No.	July 1974	-	August 1975	1976
26-13-97	0.1 mile south of Route 3 west of Osoyoos		2,700		3,200	3,300

KEREMEOS-KALEDEN JUNCTION - OSOYOOS HIGHWAY
(Osoyoos to Kaleden Junction)

26-19-3	**Route 3, 100 yards west of Route 3A&97 north of Osoyoos		2,500		2,800	2,600
26-12-3A&97	0.2 miles north of Route 3 west of Osoyoos		5,900		5,800	6,300
P-26-2	4.82 miles south of Route 97 at Kaleden Junction and south of Okanagan Falls		<u>4,319</u>		<u>5,047</u>	<u>4,587</u> <u>4,716</u>
26-9-3A&97	0.1 mile south of Route 97 at Kaleden Junction		5,300		5,900	6,000 6,500
26-7-3A	**Route 3A, 0.2 miles west of Route 97 at Kaleden Junction		5,200		4,600	5,000 4,600

OKANAGAN HIGHWAY
(Kaleden Junction to Vernon)

26-8-97	0.2 miles north of Route 3A at Kaleden Junction		8,900		9,400	<u>9,200</u> <u>9,200</u>
26-10-97	0.7 miles south of Railway Crossing south of Penticton		11,400		---	<u>10,900</u> <u>11,000</u>
26-11-97	0.2 miles north of Okanagan River Bridge north of Penticton		12,900		12,600	<u>13,300</u> <u>12,300</u>
25-7-97	0.2 miles south of Peach Orchard Road-Lakeshore Drive (south junction) at Summerland	238R	9,200		---	<u>12,200</u> <u>12,000</u>
25-8	**Rosedale Avenue just south of Peach Orchard Road-Pineo Street west of Route 97 at Summerland		3,800		4,400	5,300 4,100

ROUTE NUMBER 97
OKANAGAN HIGHWAY
(Kaleden Junction to Vernon)

Station No.	Location Description	Class. Hwy. 1973 Ref. No.	1,800	July 1974	August 1975	1,200	1,600	1,200
25-9	**Peach Orchard Road (north junction) 0.1 mile east of Route 97 at Summerland	142B	1,800	---	1,600	1,200		
25-10-97	Between Peach Orchard Road and Rosedale Avenue (north junction) at Summerland	238R	8,100	8,700	<u>8,600</u>	<u>7,700</u>		
25-1-97	0.2 miles north of Rosedale Avenue (north junction) at Summerland	238R	9,100	9,500	<u>10,200</u>	<u>8,600</u>		
25-2-97	0.2 miles south of Peachland Road (south junction)	367R	7,300	8,600	<u>8,200</u>	<u>8,200</u>		
25-3-97	0.1 mile south of Westside Road		18,100	21,100	<u>22,200</u>	<u>20,900</u>		
25-11	**Westside Road 1.0 mile north of Route 97		1,100	1,300	2,200	1,500		
P-25-1	On Okanagan Lake Bridge	469R	<u>18,815</u>	---	<u>23,311</u>	<u>23,905</u>		
25-6	**Okanagan Mission Road (Pandosy St.) 0.4 miles south of Bluebird Bay Resort in Kelowna		6,200	6,100	8,300	8,200		
25-12N&S-97	0.6 miles north of Glenmore Street in Kelowna	469R	34,400	32,000	<u>35,500</u>	<u>36,200</u>		
25-16-33	**Route 33, 1.0 mile south of Junction with Rutland-Belgo Road in Kelowna		2,400	3,400	4,100	4,600		
25-4N&S-97	0.2 miles south of Sexsmith Road-Old Vernon Road-Rutland Road Junction at Reid's Corner		13,900	13,500	<u>14,600</u>	<u>14,100</u>		
25-13	**Rutland Road 0.2 miles south of Route 97 at Reid's Corner		3,500	4,000	4,500	4,300		
25-14	**Old Vernon Road 0.1 mile east of Route 97 at Reid's Corner		1,600	2,200	2,600	2,800		
25-5N&S-97	0.6 miles north of Sexsmith Road-Old Vernon Road-Rutland Road Junction at Reid's Corner		11,700	12,300	<u>12,100</u>	<u>14,000</u>		

ROUTE NUMBER 97
OKANAGAN HIGHWAY
(Kaleden Junction to Vernon)

Station No.	Location Description	Class. Hwy. 1973 Ref. No.	July 1974	-	August 1975	1976
25-15-97	0.1 mile north of Old Vernon Road (north junction)-North Postill Lake Road	10,000	11,300		<u>10,900</u>	<u>10,100</u>
24-10-97	0.2 miles south of Oyama Road at Oyama	8,400	9,600		<u>9,000</u>	<u>8,700</u>
24-8-97	2.9 miles south of Route 6 at Vernon and 0.5 miles south of Kick Willie Loop	7,700	8,300		10,500	<u>9,100</u>
24-7-6	**Route 6, 2.0 miles towards Nakusp from 30th Avenue in Vernon	103R 8,000	---		10,800	<u>10,800</u>
24-11	**Old Kamloops Road 0.2 miles north of 32 Street in Vernon	5,100	6,300		7,600	7,600
24-12-97	0.5 miles north of 48 Avenue in Vernon	13,500	15,200		<u>14,900</u>	<u>13,400</u>
24-13-97	0.1 mile south of Route 97A at Swan Lake	12,000	14,200		<u>13,800</u>	<u>12,900</u>
24-5-97A	**Route 97A, 0.3 miles north of Route 97 at Swan Lake	271R 9,200	11,000		<u>11,100</u>	<u>10,300</u>

VERNON - KAMLOOPS HIGHWAY
(Vernon to Monte Creek)

24-6-97	0.1 mile north of Route 97A at Swan Lake and south of Old Kamloops Road	3,500	4,900		4,600	4,100
24-14	**Old Kamloops Road 0.4 miles south of Route 97	2,600	3,400		3,400	3,000
24-15-97	0.1 mile north of Old Kamloops Road	5,500	---		7,200	6,100
24-16	**Westside Road 0.1 mile south of Route 97	1,600	2,000		1,700	1,400
24-17-97	0.1 mile north of Westside Road	3,600	4,600		4,800	4,300
22-4-97	At Salmon River Bridge south of Salmon River Road	4,500	4,100		4,500	4,500

ROUTE NUMBER 97
VERNON - KAMLOOPS HIGHWAY
(Vernon to Monte Creek)

Station No.	Location Description	Class. Hwy. 1973 Ref. No.	July 1974	- 1975	August 1976
22-11	**Salmon River Road 0.1 mile north of Route 97	840	740	900	870
22-12-97	5.6 miles north of Falkland Community Hall	3,300	4,000	4,000	4,100
22-3-97	2.0 miles south of Route 1 at Monte Creek	3,400	4,400	4,000	4,000
21-10-1	**Route 1, 0.2 miles east of Route 97 at Monte Creek	7,600	7,100	8,500	7,200

TRANS-CANADA HIGHWAY
(Monte Creek to Cache Creek)

P-21-1	2.81 miles west of Route 97 at Monte Creek	---	<u>9,452</u>	<u>9,232</u>	<u>10,008</u>
21-3-1&97	2.5 miles east of Victoria Street in Kamloops	497R 16,000	19,900	19,900	20,600
21-2-5	**Route 5, 3.0 miles north of South Thompson River Bridge at Kamloops	---	8,700	9,900	11,400
21-7N&S	**At north end of Overlander Bridge in Kamloops	463R 39,300 (June)	---	<u>45,300</u> (June)	<u>42,200</u> (June)
21-1E&W -1&97	0.2 miles east of Route 5 west of Kamloops	535R 12,000	---	<u>11,400</u>	<u>12,000</u>
21-4-5	**Route 5, 1.5 miles south of Route 1&97 west of Kamloops	3,600	3,000	2,900	3,900
21-5E&W -1&97	0.1 mile west of Route 5 west of Kamloops	535R 11,700	12,200	11,100	---
21-9-1&97	0.7 miles west of Savona Bridge	---	8,300	7,900	8,300
28-3-1&97	1.0 mile east of Route 1 at Cache Creek	8,200	8,500	7,600	7,900
28-2-1	**Route 1, 0.1 mile east of Ashcroft Road (east junction) at Boston Flats	10,400	11,700	12,600	<u>9,800</u>

ROUTE NUMBER 97
CARIBOO HIGHWAY
(Cache Creek to Prince George)

Station No.	Location Description	Class. Hwy. 1973 Ref. No.	July 1974	- August 1975	1976
28-4-97	1.0 mile north of Route 1 at Cache Creek	---	6,600	6,700	6,700
28-9-97	100 yards south of Route 12 north of Cache Creek	5,500	6,200	5,700	6,500
28-5-12	**Route 12, 0.1 mile towards Lillooet from Route 97 north of Cache Creek	690	880	750	760
28-10-97	0.1 mile north of Route 12 north of Cache Creek	4,900	5,500	5,400	6,000
28-1-97	0.5 miles south of Pavilion- Clinton Road at Clinton	4,300	4,100	4,600	4,600
28-11	**Pavilion-Clinton Road 0.5 miles west of Route 97 at Clinton	350	530	440	470
28-12-97	0.6 miles north of Pavilion- Clinton Road at Clinton	387R 4,500	4,900	4,300	4,800
P-28-1	At Mile 57 on Cariboo Highway, 10 miles north of Clinton	<u>3,823</u>	<u>3,918</u>	<u>3,770</u>	<u>4,115</u>
28-13	**Dog Creek Road 0.1 mile west of Route 97 north of Clinton	80	50	60	120
28-14-97	0.2 miles north of Dog Creek Road north of Clinton	3,900	4,100	3,800	4,100
29-6-97	At 83 Mile Creek just south of Mile 83 Cafe	3,800	4,500	4,100	4,200
29-17-24	**Route 24, 0.2 miles east of Route 97 at 93 Mile	570	830	740	710
29-1-97	0.5 miles south of Canim Lake Road north of 100 Mile House	8,500	8,900	8,200	8,300
29-7	**Canim Lake Road 0.5 miles east of Route 97 north of 100 Mile House	2,100	2,400	2,200	2,100
29-2-97	0.3 miles north of Canim Lake Road north of 100 Mile House	6,700	6,700	6,700	6,800

ROUTE NUMBER 97
CARIBOO HIGHWAY
(Cache Creek to Prince George)

Station No.	Location Description	Class. Hwy. 1973 Ref. No.	July 1974	-	August 1975	1976	
29-8-97	At 111 Mile Creek south of Lac La Hache just south of Spring Lake Road		4,500		4,600	4,900	4,200
29-9-97	At 130 Mile Creek north of Lac La Hache Provincial Park four miles north of Wright Station Road		4,000		4,300	4,000	3,500
29-3-97	0.1 mile south of Horsefly-Mountain House Road at 150 Mile House		4,500		5,100	5,100	4,800
29-5	**Horsefly-Mountain House Road 0.6 miles east of Route 97 at 150 Mile House		1,600		1,800	1,500	1,900
29-11	**Horsefly Road 0.3 miles south of Mountain House Road		860		940	990	1,100
29-10	**Mountain House Road 0.4 miles north of Horsefly Road		350		590	480	540
29-4-97	0.2 miles north of Horsefly-Mountain House Road at 150 Mile House		5,600		---	5,600	6,000
29-12-97	0.9 mile south of Williams Lake Road (Oliver Street)	502R	---		13,400	---	---
29-13	**Williams Lake Road (Oliver St.) 0.2 miles west of Route 97		10,300		14,300	13,200	14,100
29-15-20	**Route 20 at Fraser River Bridge west of Williams Lake		560		700	1,100	770
29-16	**Dog Creek Road at Chimney Creek Culvert south of Williams Lake		550		570	400	710
29-14N&S-97	0.2 miles north of Williams Lake Road (Oliver Street)	502R	8,700		---	10,100	<u>9,700</u>
41-2-97	0.1 mile south of Mountain House Road (north junction)		3,900		4,300	3,900	4,200
41-3	**Mountain House Road (north junction) 0.1 mile east of Route 97		60		60	---	50

ROUTE NUMBER 97
CARIBOO HIGHWAY
(Cache Creek to Prince George)

Station No.	Location Description	Class. Hwy. 1973 Ref. No.	July 1974	-	August 1975	1976	
41-1-97	0.1 mile north of Mountain House Road (north junction)		3,800		4,500	3,900	4,200
41-4-97	0.9 miles north of Ferry Crossing at Marguerite		---		3,000	3,300	3,300
41-5-97	0.8 miles north of French Road at Kersley		3,200		3,700	3,600	3,700
41-6-97	0.5 miles south of Quesnel-Hydraulic Road south of Quesnel		9,100		9,200	8,100	8,400
41-10	**Quesnel-Hydraulic Road 0.5 miles east of Route 97 south of Quesnel		810		1,100	1,000	1,000
41-11-97	At Quesnel River Bridge	511R	14,300		12,100	<u>10,700</u>	<u>11,600</u>
41-7-97	0.3 miles south of Route 26 north of Quesnel		8,100		9,200	8,600	8,800
41-8-26	**Route 26, 0.2 miles east of Route 97 north of Quesnel		3,700		3,900	3,400	3,700
41-13-26	**Route 26, 2.0 miles west of Wingdam Mine		1,000		1,200	1,200	1,300
41-9-97	0.1 mile north of Route 26 north of Quesnel		4,500		5,100	4,600	4,700
41-12-97	At Cottonwood River Bridge		3,500		3,500	3,700	3,800
P-41-1	3.4 miles south of Stone Creek Bridge (approx. 25 miles south of Prince George)		<u>3,157</u>		---	---	<u>3,339</u>
42-19-97	0.1 mile south of Airport Road 7 miles south of Prince George		4,600		5,500	4,900	5,800
42-20	**Airport Road 0.1 mile north of Route 97, 7 miles south of Prince George		1,400		1,600	2,400	1,300
42-21-97	0.1 mile north of Airport Road 7 miles south of Prince George		5,000		5,200	7,400	5,400

ROUTE NUMBER 97
CARIBOO HIGHWAY
(Cache Creek to Prince George)

Station No.	Location Description	Class. Hwy. 1973 Ref. No.	1973	July 1974	- 1975	August 1976
42-18-97	At south end of Fraser River Bridge at Prince George	512R	12,500	13,300	13,200	<u>16,200</u>
42-8E&W-16	**Route 16, 0.1 miles east of Route 97 at Prince George	276R	9,800	10,200	<u>10,900</u>	<u>10,800</u>
42-15E&W-16	**Route 16, 0.3 miles west of Route 97 at Prince George	276R	13,900	14,000	<u>16,000</u>	<u>14,500</u>

JOHN HART-PEACE RIVER HIGHWAY
(Prince George to Dawson Creek)

42-14N&S-97	0.1 miles north of Route 16 at Prince George	512R	13,200	16,400	<u>16,000</u>	<u>17,600</u>
42-16-97	At north end of Nechako River Bridge at Prince George	512R	15,400	16,000	<u>19,100</u>	<u>16,800</u>
42-17-97	0.2 miles north of Overpass north of Nechako River Bridge at Prince George		13,000	---	13,000	14,200
42-1	**First Avenue on old Nechako River Bridge at Prince George	178B	6,700	8,300	6,400	7,200
42-13N&S-97	0.1 mile south of Weigh Scale north of Prince George		14,400	16,900	15,500	17,000
42-5-97	100 yards south of Chief Lake Road north of Prince George		5,800	6,500	5,200	7,400
42-10	**Chief Lake Road 0.6 miles west of Route 97 north of Prince George		1,700	1,600	1,700	1,700
42-6-97	1.0 mile north of Chief Lake Road north of Prince George		3,600	2,900	3,600	3,400
42-11-97	0.1 mile north of Railway Crossing north of Summit Lake		2,000	2,000	2,600	2,100
42-12-97	2.0 miles south of Whiskers Campsite at McLeod Lake		1,400	1,200	1,600	1,400
42-23	**Route 39 (MacKenzie Access Rd.) 0.2 miles west of Route 97 approx. 11 miles north of McLeod Lake		550	---	930	650

ROUTE NUMBER 97
JOHN HART-PEACE RIVER HIGHWAY
(Prince George to Dawson Creek)

Station No.	Location Description	Class. Hwy. 1973 Ref. No.	July 1974	-	August 1975	1976
43-6-97	2.1 miles north of Halfway Lodge at Pine Pass		1,100		1,200	1,000
43-9-97	0.7 miles south of Chetwynd Post Office	427R	1,900		2,500	2,000
43-12-29	**Route 29, 5.0 miles north of Route 97 at Chetwynd		590		1,200	890
43-1-97	1.0 mile north of turnoff to Arras		1,900		*2,000	2,100
43-2-97	0.3 miles south of Route 2 at Dawson Creek	257R	2,700		2,900	2,700

ALASKA HIGHWAY
(Dawson Creek to Fort Nelson)

43-5-97	0.8 miles north of Route 2 at Dawson Creek	363R	3,800		4,500	4,600	---
43-8-97	0.2 miles south of Dixon Road at Farmington		2,200		2,100	2,600	2,000
43-10-97	At south end of Peace River Bridge south of Taylor		2,200		2,500	2,700	2,400
44-6-97	0.2 miles south of 100 Street (MacKenzie St.) southern entrance to Fort St. John	568R	4,300		5,400	5,800	5,000
44-1	**Cecil Lake Road 1.7 miles east of 100 Street (MacKenzie St.) and 100 Avenue (Centre Ave.) Intersection in Fort St. John		2,600		3,200	2,800	2,700
44-2	**Rose Prairie Road 6.8 miles north of Department of Highways yard at Fort St. John		820		760	830	780
44-7-97	0.3 miles south of Route 29 at Charlie Lake		3,300		3,500	3,200	3,100
44-3-29	**Route 29, 0.3 miles south of Route 97 at Charlie Lake		860		880	1,300	890

ROUTE NUMBER 97
ALASKA HIGHWAY
(Dawson Creek to Fort Nelson)

Station No.	Location Description	Class. Hwy. 1973 Ref. No.	July 1974	-	August 1975	1976
44-4-97	0.3 miles north of Route 29 at Charlie Lake	2,100	2,000		2,100	1,900
44-5-97	0.2 miles south of Beatton River Road	1,200	1,600		1,500	1,500
44-8	**Beatton River Road 0.1 mile east of Route 97	110	160		210	290
44-9-97	0.2 miles north of Beatton River Road	---	1,400		1,300	1,200
44-10-97	5.0 miles north of Wonowon on Mile 106 Post	820	1,100		900	830

ROUTE NUMBER 97A
VERNON - SICAMOUS HIGHWAY
(Vernon to Sicamous)

Station No.	Location Description	Class. Hwy. 1973 Ref. No.	July 1974	-	August 1975	1976
24-13-97	**Route 97, 0.1 mile south of Route 97A at Swan Lake		12,000		14,200	<u>13,800</u> <u>12,900</u>
24-6-97	**Route 97, 0.1 mile north of Route 97A at Swan Lake and south of Old Kamloops Road		3,500		4,900	4,600 4,100
24-5-97A	0.3 miles north of Route 97 at Swan Lake	271R	9,200		11,000	<u>11,100</u> <u>10,300</u>
24-18-97A	0.2 miles south of Pleasant Valley Road (South Armstrong Junction)	271R	8,600		10,200	<u>10,800</u> <u>9,400</u>
24-19	**Pleasant Valley Road (South Armstrong Junction) 0.3 miles west of Route 97A	153B	2,200		2,800	2,700 2,700
24-20-97A	0.2 miles north of Pleasant Valley Road (South Armstrong Junction)	271R	6,300		8,100	7,900 7,600
24-21	**Pleasant Valley Road (North Armstrong Junction) 0.2 miles west of Route 97A	152B	4,100		3,700	4,100 4,200
24-22-97A	0.2 miles north of Pleasant Valley Road (North Armstrong Junction)	271R	8,100		8,600	9,600 <u>10,800</u>
P-24-1	3.5 miles south of Enderby		---		<u>6,771</u>	<u>6,950</u> <u>6,624</u>
24-4	**North Mable Lake Road 0.4 miles east of Route 97A at Enderby		2,200		2,700	2,300 2,300
24-3-97A	0.5 miles south of Route 97B at Grindrod Hill		7,000		7,700	7,600 7,400
24-1-97B	**Route 97B, 100 yards north of Route 97A at Grindrod Hill		2,700		3,100	3,500 3,300
24-2-97A	0.1 mile north of Route 97B at Grindrod Hill		4,400		4,800	4,600 4,000
24-23-97A	0.7 miles south of Mara Park Picnic Site Entrance at south end of Mara Lake		3,600		---	3,300 2,900

ROUTE NUMBER 97A
 VERNON - SICAMOUS HIGHWAY
 (Vernon to Sicamous)

Station No.	Location Description	Class. Hwy. 1973 Ref. No.	July 1974	-	August 1975	1976
22-16-97A	1.0 mile south of Route 1 at Sicamous	3,800	4,700		4,800	4,900
22-14-1	**Route 1, 1.0 mile west of east end of Sicamous Narrows Bridge	4,400	5,100		5,300	5,800
22-17-1	**Route 1, 1.0 mile east of Route 97A at Sicamous	---	7,600		8,200	8,400

ROUTE NUMBER 97B
GRINDROD - SALMON ARM HIGHWAY
(Grindrod Hill to Salmon Arm)

Station No.	Location Description	Class. Hwy. 1973 Ref. No.	July 1974	-	August 1975	August 1976
24-3-97A	**Route 97A, 0.5 miles south of Route 97B at Grindrod Hill		7,000		7,600	7,400
24-2-97A	**Route 97A, 0.1 mile north of Route 97B at Grindrod Hill		4,400		4,600	4,000
24-1-97B	100 yards north of Route 97A at Grindrod Hill		2,700		3,500	3,300
22-10-97B	0.2 miles south of Route 1 east of Salmon Arm	326R	4,500		5,500	5,600
22-9-1	**Route 1, 0.1 mile west of Route 97B east of Salmon Arm	325R	12,200		<u>11,800</u>	<u>11,700</u>
22-8-1	**Route 1, 0.1 mile east of Route 97B east of Salmon Arm	325R	8,900		8,400	<u>8,400</u>

ROUTE NUMBER 99
VANCOUVER - BLAINE HIGHWAY
(Canada - U.S.A. Boundary to Vancouver)

Station No.	Location Description	Class. Hwy. 1973 Ref. No.	July 1974	-	August 1975	1976
16-24N&S-99	0.5 miles south of Campbell River Road Interchange in Surrey	371R	<u>9,200</u>		<u>9,900</u>	<u>11,800</u> <u>10,400</u>
16-54	**8th Avenue (Campbell River Rd.) 0.2 miles east of Route 99 at Campbell River Road Interchange in Surrey	114R	4,000		3,700	5,100 4,600
16-53N&S-99	0.2 miles south of King George Highway Interchange in Surrey	371R	<u>7,800</u>		<u>7,700</u>	<u>9,400</u> <u>9,100</u>
16-23-99A	**Route 99A at Nicomekl River Bridge in Surrey	384R	<u>16,800</u>		<u>19,600</u>	<u>22,300</u> <u>18,800</u>
16-51-99A	**Route 99A, 0.2 miles north of King George Highway Interchange in Surrey	384R	<u>14,600</u>		<u>14,800</u>	<u>18,700</u> <u>15,400</u>
16-50E&W-99	0.2 miles south of Mathews Road Interchange in Delta	353R	<u>12,300</u>		<u>14,200</u>	<u>15,500</u> <u>15,700</u>
16-49-10	**Route 10, 0.1 mile east of Mathews Road Interchange in Delta	351R	17,200		<u>18,000</u>	<u>19,300</u> <u>18,900</u>
16-48-10	**Route 10, 100 feet west of Mathews Road Interchange in Delta	351R	8,000		<u>7,200</u>	<u>8,600</u> <u>7,700</u>
16-8E&W-99	0.1 mile south of Route 17 at Ladner Interchange in Delta	353R	<u>21,400</u>		<u>22,700</u>	<u>27,100</u> <u>25,500</u>
16-10N&S-17	**Route 17 just south of Ladner Interchange in Delta (south of Route 99)	349R	24,000		<u>25,900</u>	<u>24,900</u> <u>23,100</u>
P-16-4N&S	At south end of Deas Slough Bridge in Delta	353R	<u>49,591</u>		<u>52,837</u>	<u>57,006</u> <u>55,757</u>
16-30	**Steveston Highway 100 feet east of Route 99 in Richmond		3,700		3,900	3,800 4,300
16-32	**Steveston Highway 0.1 mile east of No. 5 Road in Richmond		16,100		16,800	15,600 17,100
16-38N&S-99	0.1 mile south of No. 5 Road Interchange in Richmond	301R	<u>38,200</u>		<u>42,500</u>	<u>45,200</u> <u>45,100</u>

ROUTE NUMBER 99
VANCOUVER - BLAINE HIGHWAY
(Canada - U.S.A. Boundary to Vancouver)

Station No.	Location Description	Class. Hwy. 1973 Ref. No.	July 1974	-	August 1975	1976	
16-35E&W	**Westminster Highway 0.1 mile east of Route 99 at No. 5 Road Interchange in Richmond	343R	11,200		18,700	21,500	21,600
16-131E&W	**Westminster Highway 0.2 miles east of Knight Street in Richmond	343R		*11,500	10,700	10,700
16-127N&S	**Knight Street 0.2 miles north of Westminster Highway in Richmond	564R		*16,300	17,300	17,200
P-16-5N&S	On South Approach of Knight Street Bridge in Richmond	564R	*46,099	43,597
16-132N&S	**No. 5 Road 100 yards north of Westminster Highway in Richmond	301R		*11,900	12,400	12,800
16-36	**No.5 Road 100 feet north of Route 99 at No. 5 Road Interchange in Richmond		14,600		8,300	8,200	8,500
16-47N&S-99	0.2 miles north of No.5 Road Interchange in Richmond	301R	<u>30,500</u>		<u>29,500</u>	<u>31,600</u>	<u>31,600</u>
16-39	**Sea Island Way at Moray Channel Bridge in Richmond	295R	<u>24,500</u>		<u>26,500</u>	<u>27,500</u>	<u>14,400</u>
P-16-3N&S	On Oak Street Bridge, north of the Off-Ramp to Sea Island Way in Richmond	301R	<u>81,931</u>		<u>73,902</u>	<u>74,153</u>	---

NOTE: Knight Street Bridge opened and Fraser Street Bridge closed January 1974

BRITISH COLUMBIA HIGHWAY
(Vancouver to West Vancouver)

P-15-1N&S	At south end of 1st Narrows Bridge		<u>57,945</u>		<u>61,716</u>	<u>52,271</u>	<u>55,228</u>
15-8E&W	**Marine Drive 0.1 mile west of Capilano Road in West Vancouver		---		---	<u>47,800</u>	<u>46,500</u>
15-6E&W-1A &99	At Capilano River Bridge in West Vancouver	372R	---		---	<u>43,200</u>	<u>45,000</u>

ROUTE NUMBER 99
BRITISH COLUMBIA HIGHWAY
(Vancouver to West Vancouver)

Station No.	Location Description	Class. Hwy. 1973 Ref. No.	July 1974	-	August 1975	1976
15-13N&S-1A &99	Between Marine Drive and Woodward's Store entrance in West Vancouver	250R	<u>18,200</u>		<u>22,200</u>	<u>20,000</u>
15-5N&S-1A &99	0.1 mile south of Route 1 in West Vancouver	250R	<u>21,900</u>	---	<u>23,100</u>	<u>22,400</u>
15-21E&W-1	**Route 1, 0.7 miles east of Route 1A&99 (Taylor Way) in West Vancouver	329R	<u>24,400</u>	<u>30,700</u>	<u>27,800</u>	<u>28,300</u>

TRANS-CANADA HIGHWAY
(West Vancouver to Horseshoe Bay)

15-15E&W-1 &99	Route 1&99, 0.1 mile west of Route 1A&99 (Taylor Way) in West Vancouver	329R	21,400	23,400	27,900	<u>23,300</u>
15-19E&W-1 &99	Between Westmount & Caulfeild Interchanges near Cypress Creek in West Vancouver	329R	15,000	---	<u>16,600</u>	<u>15,000</u>
15-41E&W-1 &99	Between Eagleridge & Caulfeild Interchanges east of Nelson Creek in West Vancouver	329R	<u>*15,100</u>	<u>12,700</u>

GARIBALDI HIGHWAY
(Horseshoe Bay to Pemberton)

15-16-99	0.5 miles north of Route 1 at Horseshoe Bay	289R	4,400	5,500	4,300	5,000
15-34-99	0.2 miles north of Wood-fibre Ferry Road south of Squamish		---	4,900	---	---
15-35-99	0.5 miles north of Alice Lake Road north of Squamish	426R	1,900	2,000	<u>1,000</u>	---
15-2-99	0.8 miles south of "Entering Pemberton" sign		* 920	920	700	840

ROUTE NUMBER 99A
KING GEORGE HIGHWAY
(Campbell River Road Interchange to Vancouver)

Station No.	Location Description	Class. Hwy. 1973 Ref. No.	July		August	
			1974	-	1975	1976
16-23-99A	At Nicomekl River Bridge in Surrey	384R	<u>16,800</u>	<u>19,600</u>	<u>22,300</u>	<u>18,800</u>
16-53N&S-99	**Route 99, 0.2 miles south of King George Highway Interchange in Surrey	371R	<u>7,800</u>	<u>7,700</u>	<u>9,400</u>	<u>9,100</u>
16-51-99A	0.2 miles north of King George Highway Interchange in Surrey	384R	<u>14,600</u>	<u>14,800</u>	<u>18,700</u>	<u>15,400</u>
16-22N&S-99A	0.2 miles south of Route 10 in Surrey	384R	<u>12,500</u>	<u>12,900</u>	<u>13,700</u>	<u>11,400</u>
16-21-10	**Route 10, 0.1 mile east of Route 99A in Surrey	125R	11,300	<u>12,000</u>	<u>11,600</u>	<u>11,200</u>
16-43-10	**Route 10, 0.3 miles west of Route 99A in Surrey	269R	10,300	<u>11,100</u>	<u>11,700</u>	<u>10,800</u>
16-19N&S-99A	0.4 miles north of Route 10 in Surrey	384R	12,900	<u>11,300</u>	<u>13,500</u>	<u>11,700</u>
16-18-99A	0.4 miles south of 72 Avenue (Newton Rd.) in Surrey	384R	18,100	19,200	18,800	17,900
16-17-99A	0.5 miles north of 72 Avenue (Newton Rd.) in Surrey	384R	19,700	21,600	22,300	18,600
16-9N&S-99A	100 yards south of Route 1A in Surrey	384R	---	<u>28,500</u>	<u>25,600</u>	25,900
16-7-1A	**Route 1A, 0.3 miles east of Route 99A in Surrey	385R	<u>11,400</u>	<u>12,600</u>	<u>12,700</u>	<u>12,600</u>
16-11N&S-1A &99A	0.2 miles north of Route 1A in Surrey	384R	---	<u>34,000</u>	<u>33,400</u>	<u>33,000</u>
16-13	**120 Street (Scott Rd.) 0.1 mile south of Old Yale Road in Surrey	139R	<u>22,700</u>	<u>20,000</u>	<u>21,800</u>	<u>20,600</u>
P-16-1E&W	At south end of Pattullo Bridge and west of 120 Street (Scott Rd.)	384R	<u>61,275</u>	<u>60,781</u>	<u>60,469</u>	<u>58,679</u>
16-73E&W-1A &99A	Between Salsbury and Acorn Avenues in Burnaby	1R	---	<u>28,000</u>	<u>28,500</u>	<u>27,900</u>

ROUTE NUMBER 101
SUNSHINE COAST HIGHWAY
(Langdale to Lund)

Station No.	Location Description	Class. Hwy. 1973 Ref. No.	July 1974	-	August 1975	1976
15-33	**Port Mellon Road 1.0 mile south of Transformer Yard at Port Mellon		860		910	350 770
15-32	**Port Mellon Road 0.5 miles north of Langdale Ferry Access		1,200		1,500	1,000 1,400
15-31-101	2.7 miles north of Department of Highways Yard at Gibsons		3,200		3,600	4,000 3,200
15-30-101	4.7 miles north of Elementary School at Sechelt		1,500		1,900	2,200 1,500
15-29-101	0.9 miles north of Lang Bay Rd. at Lang Bay		1,700		2,000	2,000 1,700
15-28-101	0.3 miles north of Alberni Street at Powell River	245R	8,200		9,000	7,200 7,700
15-27-101	On Powell River Bridge at Powell River	245R	3,600		4,500	3,800 4,100

SALT SPRING ISLAND
(Fulford Harbour to Vesuvius Bay)

Station No.	Location Description	Class. Hwy. Ref. No.	July		August	
			1973	1974	1975	1976
12-32	Ganges-Fulford Road 0.8 miles south of Maxwell Mountain Road south of Ganges		1,700	1,700	1,800	1,700
12-33	Ganges-Vesuvius Road 0.1 mile south of Scott Point Junction Road north of Ganges		2,100	2,200	2,500	2,400

UNIVERSITY OF BRITISH COLUMBIA
(Endowment Lands)

Station No.	Location Description	Class. Hwy. 1973 Ref. No.	July 1974	-	August 1975	1976
15-36	Marine Drive 0.3 miles east of Agronomy Road at Totem Park	4,400	5,800		6,500	---
15-37E&W	University Boulevard at west end of Golf Course	10,300	<u>12,100</u>		<u>11,500</u>	<u>10,500</u>
15-38E&W	Chancellor Boulevard 0.1 mile west of Tasmania Avenue	6,600	7,200		9,200	---
15-39	Marine Drive 100 yards east of Acadia Road	---	---		4,200	4,200
15-40E&W	16 Avenue east of Wesbrook Place	*4,000	4,800		4,700	3,400

CANADA WAY
(Vancouver to New Westminster)

Station No.	Location Description	Class. Hwy. 1973 Ref. No.	21,400	July 1974	-	August 1975	1976
16-77E&W	200 feet west of Kensington Avenue in Burnaby	135R	21,400	<u>21,900</u>		<u>22,200</u>	<u>23,800</u>
16-75E&W	0.3 miles east of Kensington Avenue in Burnaby	135R	33,100	<u>32,000</u>		<u>34,400</u>	<u>33,300</u>

SECTION II

PERMANENT TRAFFIC COUNTS

1976

PERMANENT STATIONS

Station No.	Location Description	A.D.T.	A.W.T.	A.W.D.T.	MONTH
P-11-1	Route 1, 0.4 miles north of Helmcken Road and 0.7 miles south of Thetis Lake Interchange north of Victoria	22,224	22,589	21,334	Jan.
		23,023	23,309	22,389	Feb.
		23,739	23,666	23,947	Mar.
		25,926	26,032	25,634	Apr.
		26,591	26,552	26,671	May
		27,550	27,394	27,979	June
		28,465	28,573	28,202	July
		27,935	28,341	26,942	Aug.
		26,746	26,898	26,328	Sept.
		25,735	26,191	24,777	Oct.
		25,319	25,446	24,971	Nov.
		24,295	25,150	22,158	Dec.
P-14-1	Route 19, 3.2 miles south of Englishman River Bridge, south of Parksville	6,823	6,682	7,166	Jan.
		7,021	6,981	7,109	Feb.
		7,393	7,090	8,263	Mar.
		8,655	8,530	8,999	Apr.
		8,986	8,741	9,508	May
		9,498	9,191	10,418	June
		11,071	10,685	12,015	July
		11,045	10,963	11,245	Aug.
		9,254	9,090	9,705	Sept.
		8,167	8,154	8,193	Oct.
		7,576	7,480	7,838	Nov.
		6,981	7,177	6,420	Dec.
P-15-1N&S	Route 1A&99 at south end of First Narrows Bridge at Vancouver	53,170	55,613	47,198	Jan.
		51,259	54,276	44,554	Feb.
		53,096	54,360	49,458	Mar.
		54,939	57,476	47,963	Apr.
		54,325	57,197	48,294	May
		56,913	59,089	50,812	June
		55,588	58,428	48,936	July
		54,867	57,277	48,976	Aug.
		53,186	55,202	48,018	Sept.
		51,789	54,610	45,866	Oct.*
		---	---	---	Nov.
		---	---	---	Dec.
* Low due to bridge closures on weekdays					
P-15-2N&S	Route 1 on Second Narrows Bridge at Vancouver	68,101	73,269	55,325	Jan.
		70,432	77,060	56,029	Feb.
		72,461	76,115	61,953	Mar.
		72,728	77,671	59,137	Apr.
		71,672	78,615	57,094	May
		74,703	79,268	59,348	June
		70,550	76,078	57,035	July
		72,184	77,457	58,878	Aug.
		74,016	78,625	60,815	Sept.
		---	---	---	Oct.
		---	---	---	Nov.
		66,410	72,729	46,028	Dec.

Station No.	Location Description	A.D.T.	A.W.T.	A.W.D.T.	MONTH
P-16-1E&W	Route 1A&99A on south approach to Pattullo Bridge at Surrey	56,647	59,936	49,126	Jan.
		57,933	62,273	48,290	Feb.
		59,554	62,021	52,455	Mar.
		61,262	64,556	52,202	Apr.
		60,655	64,652	52,262	May
		63,055	66,313	54,093	June
		59,175	63,091	49,605	July
		58,183	62,162	48,014	Aug.
		61,924	65,391	52,008	Sept.
		60,510	65,013	51,051	Oct.
		60,305	63,554	51,368	Nov.
		59,209	62,606	49,442	Dec.
P-16-2E&W	Route 1, 0.25 miles west of north end of Port Mann Bridge at Coquitlam	47,942	50,415	42,174	Jan.
		49,074	52,205	42,115	Feb.
		52,065	53,356	47,114	Mar.
		53,994	56,762	47,764	Apr.
		55,586	58,047	49,432	May
		57,523	59,455	52,208	June
		58,158	60,166	53,249	July
		59,719	61,550	55,243	Aug.
		56,580	59,295	50,488	Sept.
		---	---	---	Oct.
		---	---	---	Nov.
		53,813	56,823	44,969	Dec.
P-16-3N&S	Route 99 on Oak Street Bridge north of the Off-ramp to Sea Island Way in Richmond	---	---	---	Jan.
		55,138	59,324	45,369	Feb.
		54,952	56,603	49,117	Mar.
		61,722	64,439	53,922	Apr.
		60,251	63,880	52,629	May
		62,751	65,671	54,719	June
		---	---	---	July
		60,936	64,670	52,915	Aug.
		60,127	63,080	51,253	Sept.
		57,497	61,211	49,697	Oct.*
		54,738	57,615	46,823	Nov.*
		52,424	56,020	42,086	Dec.*
* Low due to Periodic Lane Closures					
P-16-4N&S	Route 99 at south end of Deas Slough Bridge in Delta	45,098	46,876	40,749	Jan.
		46,395	48,704	41,263	Feb.
		48,824	49,422	47,104	Mar.
		52,944	53,390	51,716	Apr.
		---	---	---	May
		---	---	---	June
		54,843	56,342	51,328	July
		56,670	58,023	53,051	Aug.
		53,921	55,851	49,311	Sept.
		---	---	---	Oct.
		---	---	---	Nov.
		49,848	52,239	43,077	Dec.

Station No.	Location Description	A.D.T.	A.W.T.	A.W.D.T.	MONTH
P-16-5N&S	Knight Street Bridge at south end near Off-ramp to Bridgeport in Richmond	37,422	41,016	28,638	Jan.
		38,610	43,037	28,774	Feb.
		40,857	43,682	32,732	Mar.
		41,777	45,320	32,739	Apr.
		41,861	46,174	33,414	May
		44,627	47,876	35,523	June
		43,011	46,435	34,641	July
		44,183	47,589	35,859	Aug.
		44,711	48,095	35,402	Sept.
		43,193	47,452	34,251	Oct.
		42,733	46,510	32,349	Nov.
		39,147	42,439	29,100	Dec.
P-17-2	Route 7 at Silverdale Pumps and 4.4 miles west of Route 11 at Mission	---	---	---	Jan.
		---	---	---	Feb.
		6,905	6,667	7,498	Mar.
		7,510	7,320	8,032	Apr.
		7,904	7,546	8,655	May
		8,152	7,699	9,396	June
		8,512	8,084	9,559	July
		8,217	7,975	8,809	Aug.
		7,756	7,552	8,319	Sept.
		7,340	7,267	7,494	Oct.
		6,757	6,730	6,831	Nov.
		6,402	6,531	6,031	Dec.
P-21-1	Route 1&97, 2.81 miles west of Monte Creek Junction east of Kamloops	3,789	3,768	3,840	Jan.
		4,096	4,043	4,245	Feb.
		---	---	---	Mar.
		6,198	6,201	6,192	Apr.
		6,286	6,049	6,682	May
		7,058	6,788	7,800	June
		10,002	9,528	11,161	July
		10,014	9,776	10,586	Aug.
		5,069	4,744	6,528	Sept.
		6,569	6,367	6,973	Oct.
		4,600	4,680	4,402	Nov.
		4,720	4,931	4,111	Dec.
P-24-1	Route 97A, 3.5 miles south of Enderby	2,824	2,809	2,861	Jan.
		3,126	3,081	3,226	Feb.
		3,342	3,250	3,607	Mar.
		---	---	---	Apr.
		4,602	4,558	4,707	May
		4,953	4,908	5,078	June
		6,579	6,635	6,457	July
		6,669	6,619	6,767	Aug.
		5,292	5,159	5,660	Sept.
		4,277	4,318	4,192	Oct.
		3,672	3,713	3,589	Nov.
		3,579	3,710	3,200	Dec.

Station No.	Location Description	A.D.T.	A.W.T.	A.W.D.T.	MONTH
P-25-1	Route 97 on lift span on Okanagan Lake Bridge in Kelowna	13,974	14,794	11,969	Jan.
		14,842	15,851	12,602	Feb.
		15,530	16,235	13,589	Mar.
		18,034	18,889	15,684	Apr.
		18,856	19,624	17,244	May
		20,063	20,888	17,795	June
		24,461	25,299	22,412	July
		23,349	24,050	21,635	Aug.
		19,395	20,207	17,163	Sept.
		17,531	18,761	14,949	Oct.
		16,469	17,683	13,518	Nov.
		---	---	---	Dec.
P-26-2	Route 3A&97, 4.82 miles south of Kaleden Junction at Okanagan Falls	1,963	1,954	1,986	Jan.
		2,112	2,123	2,092	Feb.
		2,331	2,295	2,434	Mar.
		2,799	2,764	2,898	Apr.
		2,961	2,893	3,104	May
		3,300	3,286	3,339	June
		4,652	4,631	4,704	July
		4,780	4,747	4,860	Aug.
		3,406	3,318	3,648	Sept.
		2,779	2,780	2,778	Oct.
		2,508	2,427	2,832	Nov.
		2,302	2,412	1,973	Dec.
P-27-1	Route 1, 0.2 miles north of North Portal of China Bar Tunnel and 4.5 miles south of Boston Bar	2,659	2,614	2,768	Jan.
		2,389	2,394	2,378	Feb.
		2,635	2,551	2,878	Mar.
		5,113	5,181	4,928	Apr.
		5,612	5,687	5,455	May
		6,467	6,409	6,625	June
		8,563	8,306	9,192	July
		8,481	8,312	8,895	Aug.
		6,789	6,663	7,134	Sept.
		5,669	5,698	5,608	Oct.
		4,062	3,996	4,242	Nov.
		3,833	4,098	3,072	Dec.
P-28-1	Route 97 at Mile 57 on Cariboo Highway, 10 miles north of Clinton	1,256	1,216	1,353	Jan.
		1,362	1,342	1,404	Feb.
		1,726	1,675	1,872	Mar.
		2,295	2,307	2,264	Apr.
		2,521	2,533	2,498	May
		3,147	3,145	3,154	June
		4,224	4,061	4,623	July
		4,005	3,928	4,193	Aug.
		3,211	3,152	3,372	Sept.
		2,942	2,913	3,005	Oct.
		1,939	1,915	2,007	Nov.
		1,762	1,883	1,412	Dec.

Station No.	Location Description	A.D.T.	A.W.T.	A.W.D.T.	MONTH
P-32-1	Route 3, 3.2 miles west of Route 3A, Castlegar - Nelson - Creston Highway at Castlegar	543	518	606	Jan.
		592	571	640	Feb.
		641	607	750	Mar.
		806	812	790	Apr.
		872	808	1,007	May
		949	912	1,049	June
		1,340	1,263	1,527	July
		1,298	1,273	1,359	Aug.
		1,147	1,112	1,261	Sept.
		805	786	842	Oct.
		587	569	624	Nov.
		617	635	564	Dec.
P-35-1	Route 3&95, 1.5 miles east of Moyie River Bridge in Yahk	811	793	855	Jan.
		904	864	995	Feb.
		1,034	982	1,182	Mar.
		1,489	1,339	1,789	Apr.
		---	---	---	May
		---	---	---	June
		3,209	3,088	3,501	July
		3,183	3,081	3,433	Aug.
		2,334	2,269	2,489	Sept.
		1,779	1,725	1,905	Oct.
		1,210	1,167	1,317	Nov.
		1,095	1,134	983	Dec.
P-41-1	Route 97, 3.4 miles south of Stone Creek Bridge, approx. 25 miles south of Prince George	---	---	---	Jan.
		1,407	1,362	1,489	Feb.
		1,732	1,659	1,940	Mar.
		2,086	2,091	2,072	Apr.
		2,263	2,236	2,320	May
		2,749	2,770	2,693	June
		3,496	3,459	3,587	July
		3,181	3,094	3,393	Aug.
		2,612	2,557	2,761	Sept.
		2,428	2,359	2,571	Oct.
		1,734	1,669	1,910	Nov.
		1,555	1,610	1,400	Dec.
P-45-1	Route 16, 6.0 miles west of Nechako River Bridge west of Fort Fraser	875	865	893	Jan.
		935	924	959	Feb.
		992	981	1,026	Mar.
		1,259	1,275	1,215	Apr.
		1,430	1,433	1,422	May
		1,726	1,717	1,750	June
		2,040	2,017	2,097	July
		2,047	2,048	2,046	Aug.
		1,802	1,822	1,749	Sept.
		1,584	1,625	1,499	Oct.
		1,234	1,234	1,234	Nov.
		1,058	1,111	905	Dec.

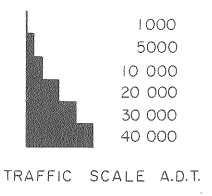
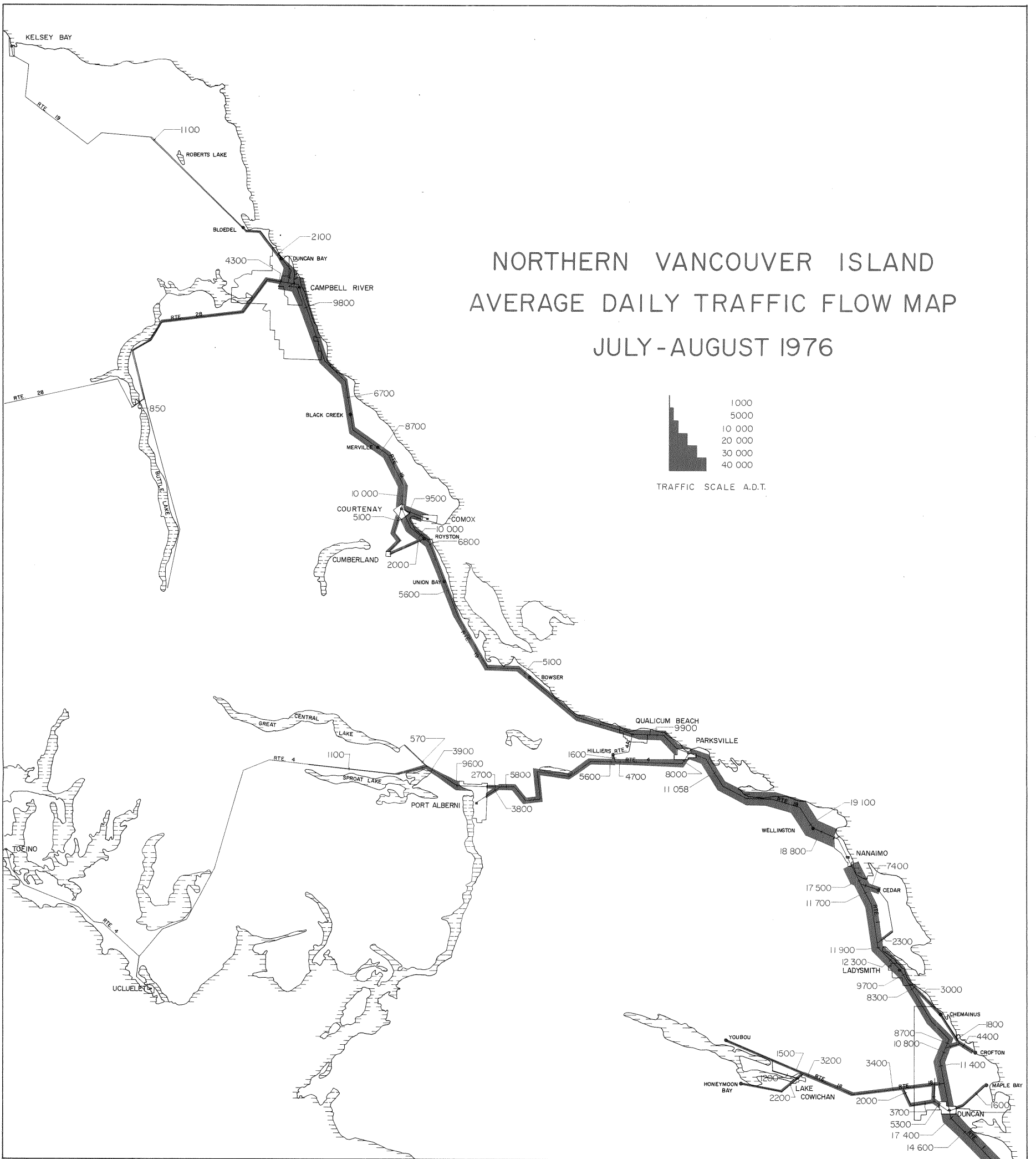
/jl

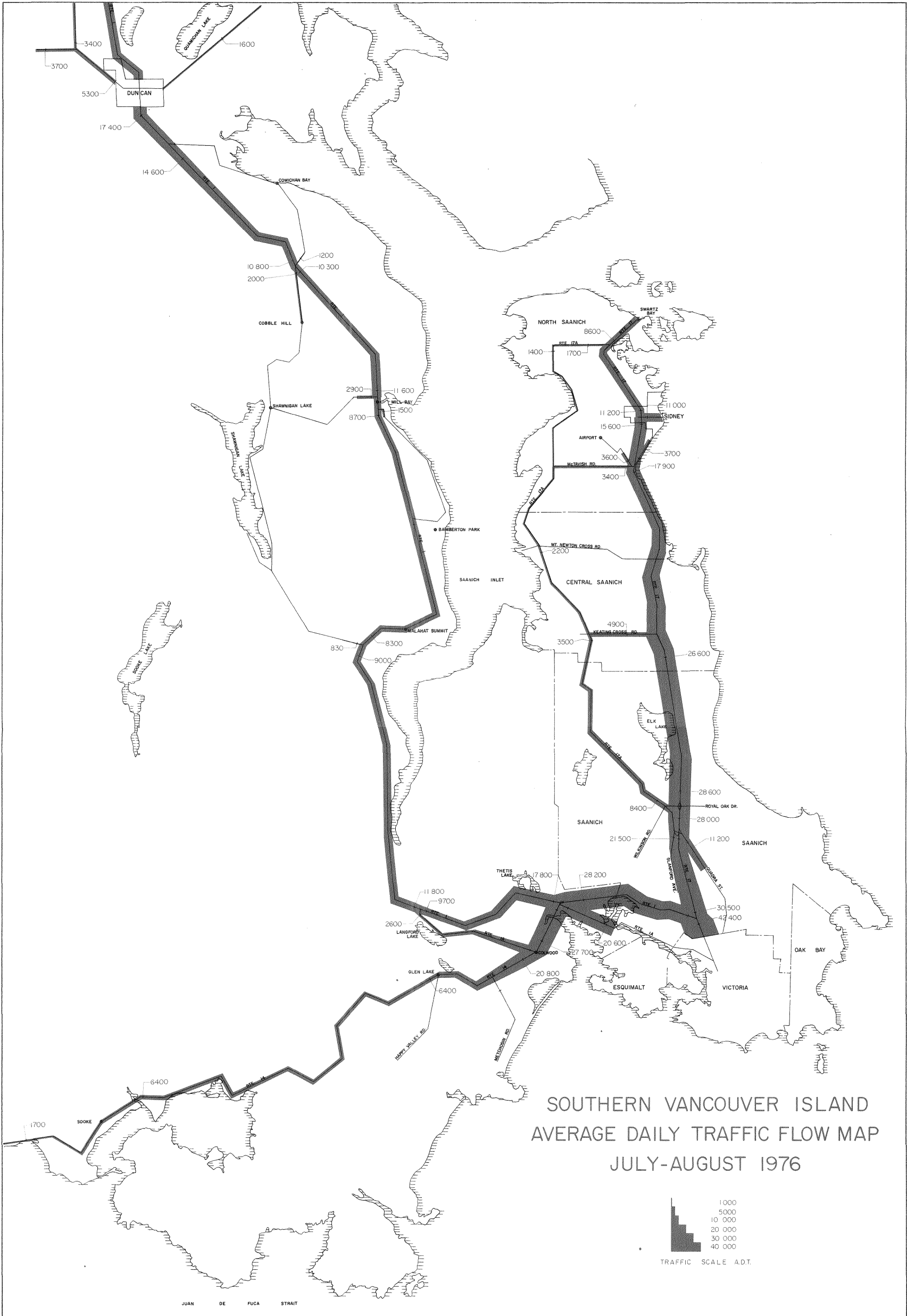
SECTION III

TRAFFIC FLOW MAPS

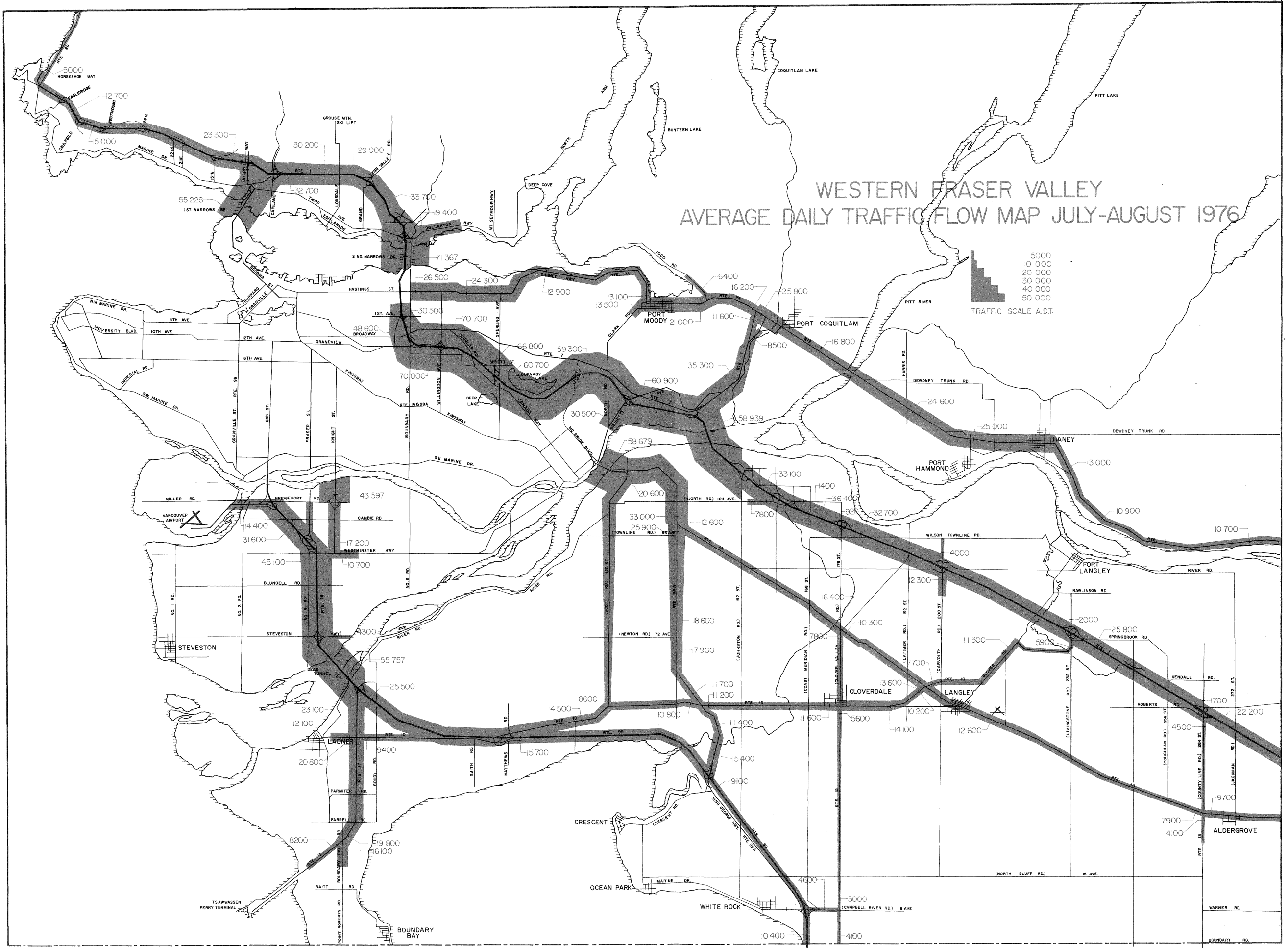
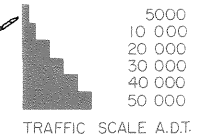
1976

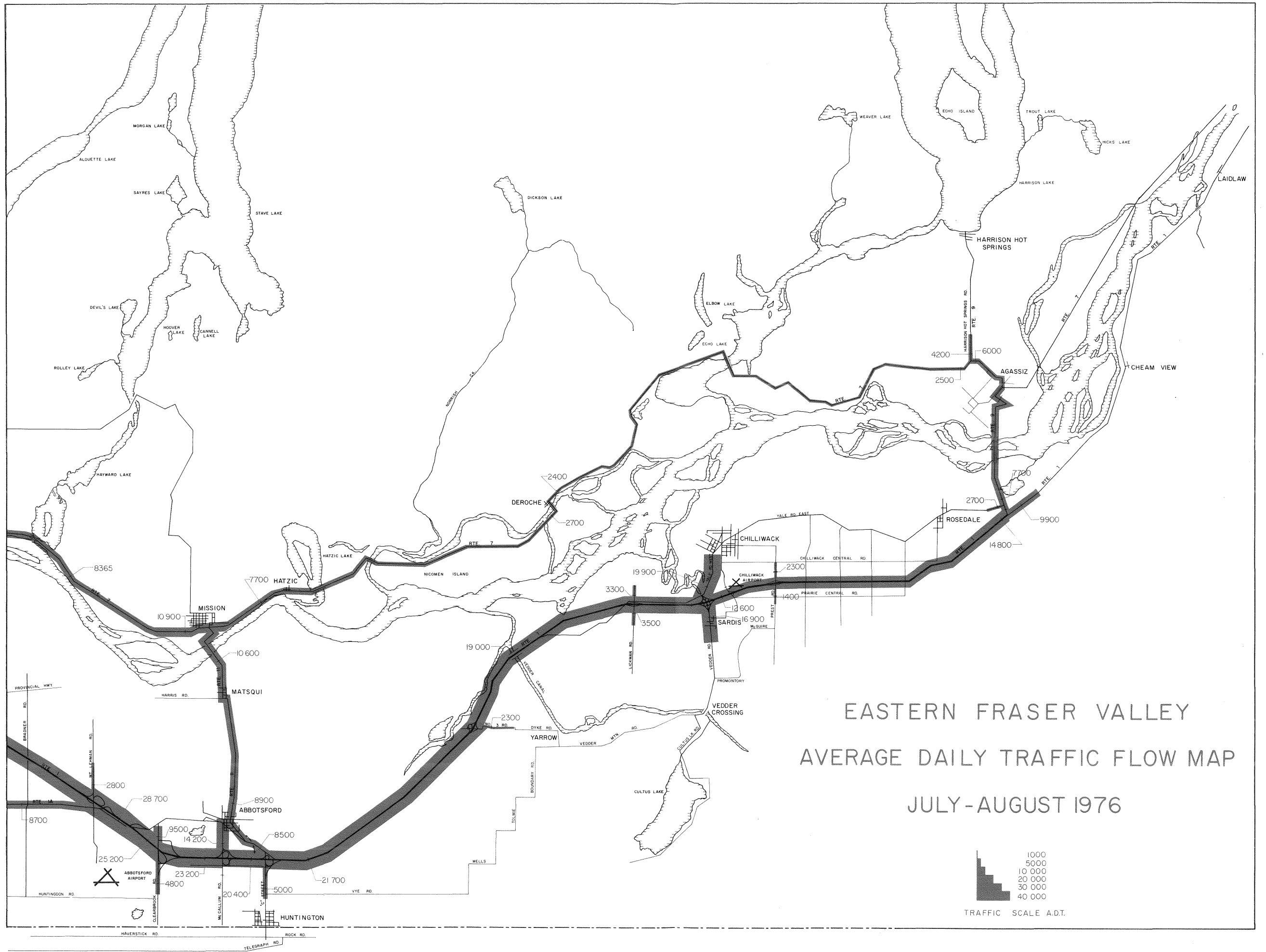
NORTHERN VANCOUVER ISLAND AVERAGE DAILY TRAFFIC FLOW MAP JULY-AUGUST 1976





WESTERN FRASER VALLEY AVERAGE DAILY TRAFFIC FLOW MAP JULY-AUGUST 1976

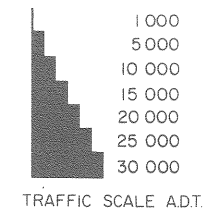
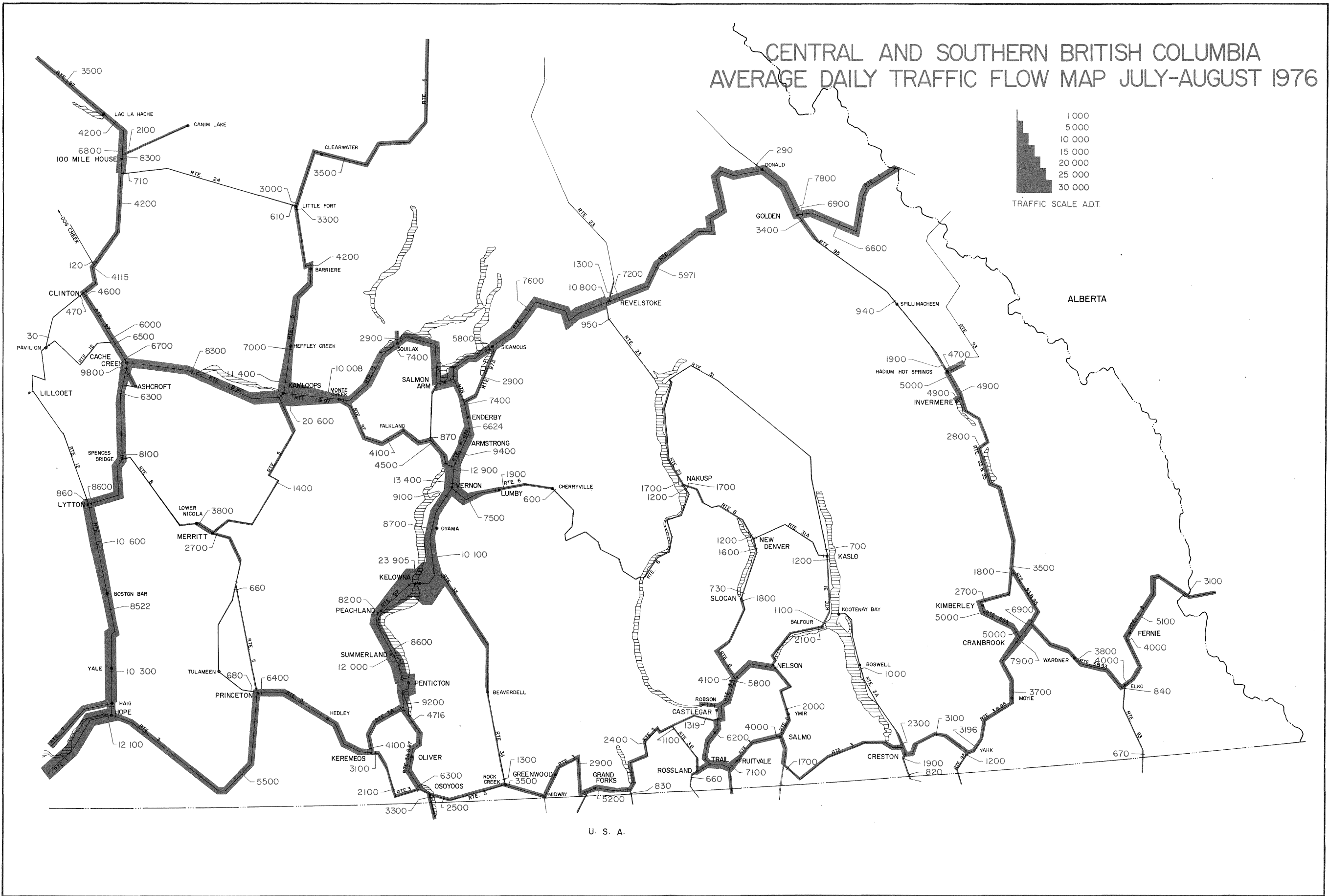




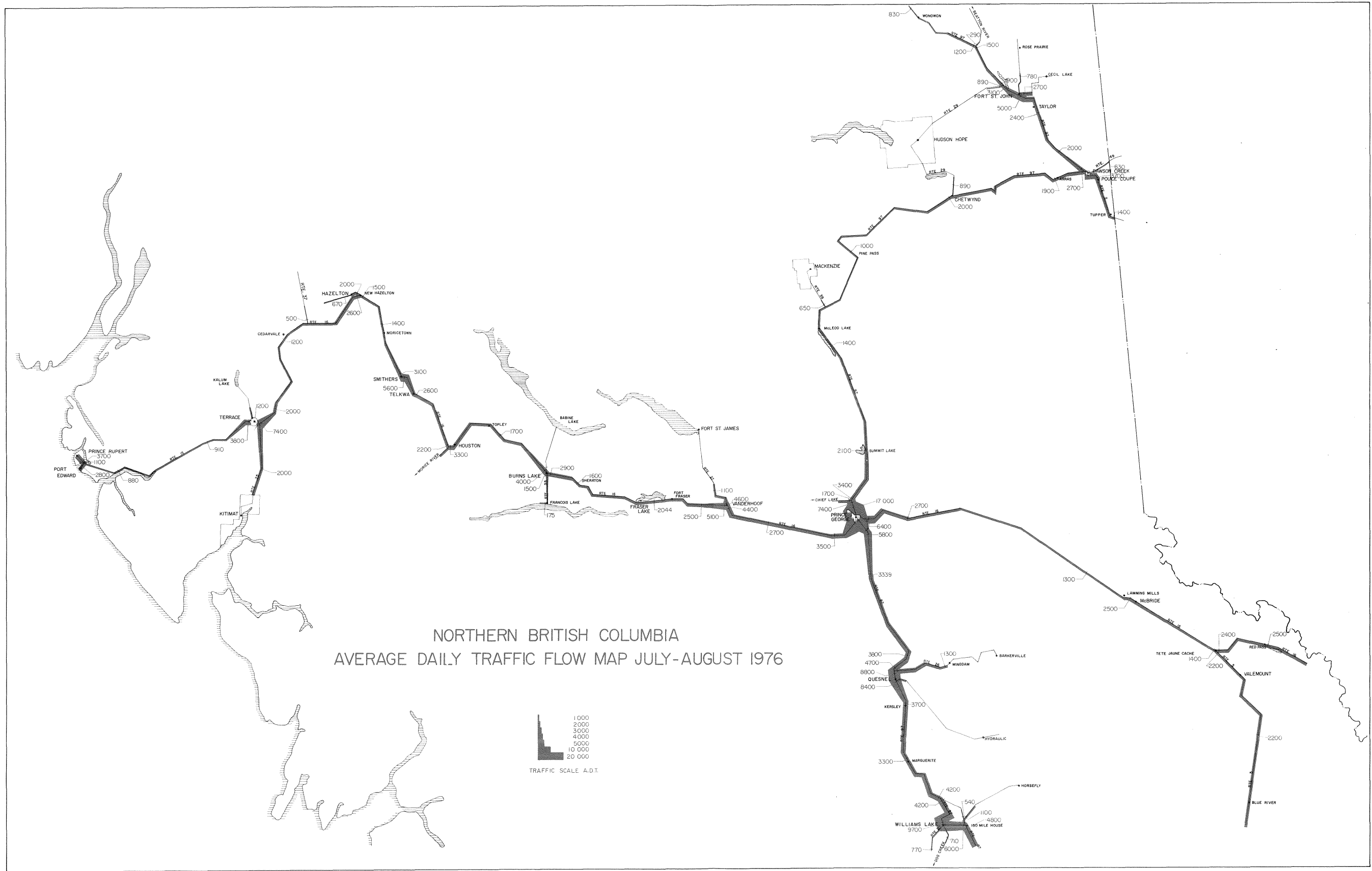
EASTERN FRASER VALLEY
 AVERAGE DAILY TRAFFIC FLOW MAP
 JULY-AUGUST 1976

1000
 5000
 10 000
 20 000
 30 000
 40 000
 TRAFFIC SCALE A.D.T.

CENTRAL AND SOUTHERN BRITISH COLUMBIA AVERAGE DAILY TRAFFIC FLOW MAP JULY-AUGUST 1976



U. S. A.



NORTHERN BRITISH COLUMBIA
AVERAGE DAILY TRAFFIC FLOW MAP JULY-AUGUST 1976