

SUMMER
TRAFFIC VOLUMES
FOR YEARS
1972 TO 1975
ON PROVINCIAL HIGHWAYS
IN
BRITISH COLUMBIA



THE GOVERNMENT OF
THE PROVINCE OF BRITISH COLUMBIA

DEPARTMENT OF HIGHWAYS

HON. A.V. FRASER
MINISTER

J. A. DENNISON
CHIEF HIGHWAY ENGINEER

J. H. HARDING
SR. TRAFFIC ENGINEER

P R E F A C E

This publication contains a summary of the traffic volumes taken in British Columbia during the years 1972, 1973, 1974, and 1975. A good coverage of all numbered highways in the Province is presented. The data obtained has been compiled as Average Daily Traffic Volumes for the July-August period of each year except for a few locations where the month is noted under the count.

A SHORT COUNT OF AT LEAST 24 HOURS DURATION IS COMPARED TO THE COUNT FOR THE SAME PERIOD AT A PERMANENT COUNT STATION AND EXPANDED TO A JULY-AUGUST AVERAGE DAILY TRAFFIC VOLUME. THE ACCURACY OF THESE RESULTS DEPENDS UPON THE LOCATION OF THE PERMANENT COUNT STATION IN RELATION TO THE SHORT COUNT STATION AND THE CORRELATION OF DEFINED TRAFFIC PATTERNS.

Section 1 contains a tabulation of vehicular traffic volumes taken on main highways and feeder roads to those highways throughout the Province. The tabulation is by numbered routes. Each short count is identified by a station number, the first part of which indicates the Highways District (as established Jan. 8, 1969) in which the count was obtained, the second part identifies it from other stations in the District, and the third part identifies the route number. For example: "11-46-1" is in Saanich Highways District, count number 46 and on Route Number 1.

Note that the Permanent Counter Installations are identified in a different manner. For example: "P-11-1" means Permanent Counter in Saanich Highways District and counter number 1.

Also please note that the Classified Highway Reference Number, where applicable, refers to the Classified road or highway on which the traffic count station is located.

Section 11 contains a summary of 1975 vehicular traffic volumes taken at Permanent Counters located at strategic points throughout the Province. These have been correlated as Average Daily Traffic, Average Weekly Traffic and Average Weekend Daily Traffic for the month concerned.

Section 111 contains 1975 traffic flow maps, which show traffic volumes in red. The areas covered by the maps are: Southern Vancouver Island, Northern Vancouver Island, Western Fraser Valley, Eastern Fraser Valley, Central and Southern British Columbia and Northern British Columbia.

Abbreviations and Symbols Used In The Text

<u>A.D.T.:</u>	"Average Daily Traffic" includes Sunday to Saturday inclusive.
<u>A.W.T.:</u>	"Average Weekday Traffic" includes Monday to Friday inclusive.
<u>A.W.D.T.:</u>	"Average Weekend Daily Traffic" includes Saturday and Sunday only.
*	Indicates a new station or location this year.
**	Indicates a station on a Feeder Road or Highway.
---	Indicates no count obtained due to machine failure or some other cause.
....	Indicates no count scheduled.
_____	Indicates a traffic count obtained by use of a loop detection system. See "Detection Methods" below for further detail.

Explanatory Notes

Accuracy

Counts at other than permanent sites were obtained with portable tabulating equipment which is subject to vandalism and variance in adjustment. As far as possible, inaccuracies have been removed but it should be kept in mind when using the data that volumes recorded are approximate rather than exact. The Traffic Branch should be contacted if help is required in comparing or interpreting counts.

Cardinal Direction

For the purpose of describing count station locations it is assumed that numbered routes run either north-south or east-west throughout their entire lengths. The only exception is Route 1 which is designated east-west except for the north-south sections on Vancouver Island and in the Fraser Canyon. Thus, where cardinal directions are used in location descriptions, they indicate the direction in which the entire route is assumed to run and not necessarily the true orientation of the highway at any given point.

Detection Methods

The majority of counts in Section 1 were obtained by use of pneumatic hose or road tube detector system which requires that every two axles be recorded as one vehicle. In counts of this type, no compensation was made for the overcount caused by recording vehicles with more than two axles. Other counts were obtained by use of an induction loop detection system which allows all vehicles to be recorded singly, regardless of the number of axles. Thus, if counts on hose and loop detectors were taken simultaneously at the same location, the former would probably indicate a higher volume than the latter.

Vehicles Recorded

Traffic volumes recorded include all types of motorized vehicles except some of the lighter ones such as motorcycles.

I N D E X

Route No.		Page
	<u>Section I</u>	
	Vehicular Traffic Volume Summary	1
1	Trans-Canada Highway, Victoria to Malahat Summit	2
1	Trans-Canada Highway, Mill Bay to North Cowichan	3
1	Trans-Canada Highway, North Cowichan to Ladysmith	4
1	Trans-Canada Highway, Ladysmith to North Vancouver	5
1	Trans-Canada Highway, North Vancouver to Burnaby	6
1	Trans-Canada Highway, Burnaby to Surrey	7
1	Trans-Canada Highway, Surrey to Matsqui	8
1	Trans-Canada Highway, Matsqui to Chilliwack	9
1	Trans-Canada Highway, Chilliwack to Boston Bar	10
1	Trans-Canada Highway, Boston Bar to Cache Creek	11
1	Trans-Canada Highway, Cache Creek to Salmon Arm	12
1	Trans-Canada Highway, Salmon Arm to Donald	13
1	Trans-Canada Highway, Donald to Yoho National Park	14
1A	Old Island Highway, Esquimalt to Langford Lake	15
1A	British Columbia Highway, West Vancouver	15
1A	British Columbia Highway, West Vancouver to Langley	16
1A	British Columbia Highway, Langley	17
2	Dawson Creek-Tupper Highway, Dawson Creek to Tupper	18
3	Southern Trans-Provincial Highway, Hope to Keremeos	19
3	Southern Trans-Provincial Highway, Osoyoos to Christina Lake	20
3	Southern Trans-Provincial Highway, Christina Lake to Salmo	21
3	Southern Trans-Provincial Highway, Nelway to Fort Steele	22
3	Southern Trans-Provincial Highway, Fort Steele to Crowsnest Pass	23
3A	Keremeos-Kaleden Junction-Osoyoos Highway, Keremeos to Osoyoos	24
3A	Castlegar-Nelson-Creston Highway, Castlegar to South Slocan	24
3A	Castlegar-Nelson-Creston Highway, South Slocan to Creston	25
4	Port Alberni Highway, Parksville to Port Alberni	26
4	Alberni-Tofino Highway, Port Alberni to Sproat Lake	26
4	Alberni-Tofino Highway, Sproat Lake	27

I N D E X

Route No.		Page
5	Princeton-Kamloops Highway, Princeton to Kamloops	28
5	Yellowhead South Highway, Kamloops to Tete Jaune Cache	29
6	Nelson-Nelway Highway, Nelway to Nelson	30
6	Castlegar-Nelson-Creston Highway, Nelson to South Slocan	30
6	Vernon-Slocan Highway, South Slocan to Slocan	30
6	Vernon-Slocan Highway, Slocan to Vernon	31
7	Lougheed Highway, Burnaby to Pitt Meadows	32
7	Lougheed Highway, Haney to Haig	33
7A	Barnet Highway, Burnaby to Port Coquitlam	34
8	Merritt-Spences Bridge Highway, Merritt to Spences Bridge	35
9	Rosedale-Agassiz Highway, Rosedale	36
9	Lougheed Highway and Harrison Hot Springs Highway, Kent	36
10	Ladner-Langley Highway, Langley to Surrey	37
10	Ladner-Langley Highway, Delta	38
11	Huntingdon-Mission Highway, Mission to Abbotsford	39
12	Lytton-Lillooet Highway, Lytton	40
12	Lillooet-Cache Creek Highway, Pavilion to Cache Creek	40
14	Old Island Highway and West Coast (Sooke) Highway, View Royal to Sooke	41
15	Pacific Highway, Surrey	42
16	Yellowhead Highway, Prince Rupert to Cedarvale	43
16	Yellowhead Highway, New Hazelton to Burns Lake	44
16	Yellowhead Highway, Burns Lake to Prince George	45
16	Yellowhead Highway, Prince George to Red Pass	46
17	Patricia Bay Highway, Saanich to Sidney	47
17	Patricia Bay Highway, Sidney to North Saanich	48
17	Tsawwassen Highway, Delta	48
17A	West Saanich Road-Wain Road, Royal Oak to North Saanich	49
18	Cowichan Valley Highway, North Cowichan to Lake Cowichan	50
19	Island Highway, Nanaimo to Bowser	51
19	Island Highway, Union Bay to Campbell River	52
19	Island Highway, Duncan Bay to Amor de Cosmos Creek	53

I N D E X

Route No.		Page
22	Paterson-Rossland-Trail Highway, Rossland to Trail	54
25	Kitimat Highway, Terrace to Kitimat	55
31	Balfour-Kaslo-Galena Bay Highway, Balfour to Kaslo	56
93	Elko-Rossville Highway, Rossville to Elko	57
93	Southern Trans-Provincial Highway, Elko to Fort Steele	57
93	Kootenay-Columbia Highway, Fort Steele to Ta Ta Creek	57
93	Kootenay-Columbia Highway, Ta Ta Creek to Radium Hot Springs	58
93	Radium Hot Springs-Mt. Eisenhower Junction Highway, Radium Hot Springs	58
95	Yahk-Kingsgate Highway, Curzon	59
95	Southern-Trans-Provincial Highway, Yahk to Fort Steele	59
95	Kootenay-Columbia Highway, Fort Steele to Ta Ta Creek	59
95	Kootenay-Columbia Highway, Ta Ta Creek to Golden	60
95A	Kimberley Highway, Cranbrook to Ta Ta Creek	61
97	Osoyoos-Oroville Highway, Osoyoos	62
97	Keremeos-Kaleden Junction-Osoyoos Highway, Osoyoos to Kaleden	62
97	Okanagan Highway, Kaleden to Summerland	62
97	Okanagan Highway, Summerland to Kelowna	63
97	Okanagan Highway, Oyama to Vernon	64
97	Vernon-Kamloops Highway, Vernon to Falkland	64
97	Vernon-Kamloops Highway, Falkland to Monte Creek	65
97	Trans-Canada Highway, Monte Creek to Cache Creek	65
97	Cariboo Highway, Cache Creek to 100 Mile House	66
97	Cariboo Highway, 100 Mile House to Williams Lake	67
97	Cariboo Highway, Williams Lake to Prince George	68
97	Cariboo Highway, Prince George	69
97	John Hart-Peace River Highway, Prince George to McLeod Lake	69
97	John Hart-Peace River Highway, Pine Pass to Dawson Creek	70
97	Alaska Highway, Dawson Creek to Charlie Lake	70
97	Alaska Highway, Charlie Lake to Wonowon	71
97A	Vernon-Sicamous Highway, Vernon to Mara Lake	72
97A	Vernon-Sicamous Highway, Sicamous	73

I N D E X

Route No.		Page
97B	Grindrod-Salmon Arm Highway, Grindrod to Salmon Arm	74
99	Vancouver-Blaine Highway, Surrey to Richmond	75
99	Vancouver-Blaine Highway, Richmond	76
99	British Columbia Highway, West Vancouver	76
99	British Columbia Highway, West Vancouver	77
99	Trans-Canada Highway, West Vancouver	77
99	Garibaldi Highway, Horseshoe Bay to Pemberton	77
99A	King George Highway, Surrey to Burnaby	78
101	Sunshine Coast Highway, Port Mellon to Powell River	79
	Salt Spring Island, Ganges	80
	University of British Columbia, Endowment Lands	81
	Canada Way, Burnaby	82
<u>Section II</u>		
	Permanent Traffic Counts 1974	83
	Permanent Stations P-11-1, P-14-1, P-15-1N&S, P-15-2N&S	84
	Permanent Stations P-16-1E&W, P-16-2E&W, P-16-3N&S, P-16-4N&S	85
	Permanent Stations P-16-5N&S, P-17-1E&W, P-17-2, P-21-1	86
	Permanent Stations P-24-1, P-25-1, P-26-1, P-26-2	87
	Permanent Stations P-27-1, P-28-1, P-32-1, P-35-1	88
	Permanent Stations P-41-1, P-45-1	89
<u>Section III</u>		
	Traffic Flow Maps	90
	1. Southern Vancouver Island	
	2. Northern Vancouver Island	
	3. Western Fraser Valley	
	4. Eastern Fraser Valley	
	5. Central and Southern British Columbia	
	6. Northern British Columbia	

SECTION I

VEHICULAR TRAFFIC VOLUME SUMMARY

AUTOMATIC TRAFFIC RECORDER
VOLUME COUNTS

ROUTE NUMBER 1
TRANS-CANADA HIGHWAY
(Victoria to Yoho National Park)

Station No.	Location Description	Class. Hwy. Ref. No.	July		August	
			1972	1973	1974	1975
11-8N&S -1&17	100 yards north of Boleskine Road in Saanich	538R	44,400	---	<u>47,500</u>	---
11-9N&S -17	**Route 17, 0.1 mile north of Route 1 and south of Carey Road in Saanich	528R	30,600	---	34,400	---
11-10-1	0.1 mile north of Harriet Road in Saanich	538R	20,400	---	<u>25,000</u>	---
P-11-1	0.4 miles north of Helmcken Road and 0.7 miles south of Thetis Lake Interchange		<u>25,469</u>	<u>27,037</u>	<u>27,581</u>	<u>28,717</u>
11-44-1A	**Route 1A, 0.3 miles south of Route 1 at Thetis Lake Interchange		15,200	15,200	17,900	<u>19,000</u>
11-45E&W -1A&14	**Route 1A&14, 0.1 mile west of Route 1 at Thetis Lake Interchange		23,500	<u>23,800</u>	<u>28,500</u>	<u>29,300</u>
11-46-1	0.2 miles north of Thetis Lake Interchange		15,900	<u>16,500</u>	---	<u>18,700</u>
11-47-1	0.1 mile south of Route 1A at Langford Lake		---	9,100	9,600	<u>9,600</u>
11-48-1A	**Route 1A, 0.1 mile south of Route 1 at Langford Lake		---	2,100	2,600	2,800
11-42-1	0.2 miles north of Route 1A at Langford Lake		11,800	12,800	12,000	13,600
11-30N&S-1	0.4 miles south of southern Shawnigan Lake Road south of Malahat Summit		7,400	7,700	9,700	9,400
11-32	**Shawnigan Lake Road 0.1 mile west of Route 1 south of Malahat Summit		800	710	910	840
11-31N&S-1	0.4 miles north of southern Shawnigan Lake Road south of Malahat Summit		6,900	7,100	8,000	8,700
11-33-1	0.1 mile south of southern Mill Bay Road at Bamberton Park		7,400	7,200	7,700	8,800

ROUTE NUMBER 1
TRANS-CANADA HIGHWAY
(Victoria to Yoho National Park)

Station No.	Location Description	Class. Hwy. Ref. No.	July		August	
			1972	1973	1974	1975
11-35-1	100 yards south of Mill Bay Road (Deloume Rd.) at Mill Bay		7,400	7,300	7,900	8,500
11-34	**Mill Bay Road (Deloume Rd.) 0.2 miles east of Route 1 at Mill Bay		1,800	1,600	---	1,900
11-37	**Shawnigan-Mill Bay Road 0.2 miles west of Route 1 at Mill Bay		2,100	1,700	2,500	2,500
11-36-1	0.1 mile north of Shawnigan-Mill Bay Road at Mill Bay		9,000	9,700	9,700	---
11-38N&S-1	0.1 mile south of Cowichan Bay Road-Shawnigan Lake Road Junction		8,700	8,900	<u>9,300</u>	<u>9,700</u>
11-39	**Shawnigan Lake Road 100 yards west of Route 1		1,300	1,300	1,600	1,900
11-40	**Cowichan Bay Road 0.3 miles east of Route 1		1,100	1,100	1,200	1,300
11-41N&S-1	0.1 mile north of Cowichan Bay Road-Shawnigan Lake Road Junction		10,200	9,300	10,300	<u>10,900</u>
12-11N&S-1	0.7 miles south of Cowichan Bay Road, 2 miles south of Duncan		11,500	12,100	<u>13,500</u>	<u>13,800</u>
12-12	**Cowichan Bay Road 0.2 miles east of Route 1 at Koksilah		2,400	2,500	2,400	2,100
12-1-1	0.5 miles south of the Cowichan River Bridge at Duncan		14,100	14,500	17,100	20,700
12-26	**Maple Bay Road 3.4 miles east of Route 1 at Duncan	36B	1,800	1,800	2,000	1,800
12-55-1	0.1 mile south of Route 18 (Herd Rd.) in North Cowichan	168R	*11,700	12,700	12,900
12-30-18	**Route 18, 0.2 miles west of Route 1 in North Cowichan	482R	---	3,300	---	3,200
12-5-1	0.1 mile south of Somenos-Chemainus Road Junction at Railway Overpass	168R	11,200	10,600	11,200	11,600

ROUTE NUMBER 1
TRANS-CANADA HIGHWAY
(Victoria to Yoho National Park)

Station No.	Location Description	Class. Hwy. Ref. No.	July		August	
			1972	1973	1974	1975
12-17-1	0.1 mile south of Route 1A (Mount Sicker Rd.) in North Cowichan	168R	---	10,400	11,500	11,600
12-18-1A	**Route 1A (Mount Sicker Rd.) 100 yards south of Route 1 in North Cowichan	248R	3,700	3,600	3,500	3,500
12-29-1A	**Route 1A (Chemainus Rd.) 0.1 mile south of Crofton Road at Pinsons Corner	248R	---	4,100	3,500	3,700
12-28	**Crofton Road 0.1 mile east of Route 1A (Chemainus Rd.) at Pinsons Corner	248R	4,600	4,700	4,200	4,900
12-27-1A	**Route 1A (Chemainus Rd.) 0.1 mile north of Crofton Road at Pinsons Corner	169B	2,100	1,900	1,900	2,100
12-19N&S-1	0.9 miles north of Route 1A (Mount Sicker Rd.) in North Cowichan	168R	9,300	9,900	<u>9,700</u>	<u>9,300</u>
12-25	**Henry Road 0.2 miles east of Route 1 in North Cowichan		3,100	3,100	3,600	3,400
12-6-1	0.1 mile south of Route 1A (Chemainus Rd.) south of Ladysmith	577R	7,700	8,800	8,600	9,400
12-13-1A	**Route 1A (Chemainus Rd.) 0.1 mile south of Route 1 south of Ladysmith	176B	2,800	2,600	2,700	3,000
12-21-1	0.5 miles north of Bayview Avenue in Ladysmith	577R	9,600	9,500	---	10,300
12-7-1	0.1 mile north of First Avenue in Ladysmith	577R	10,900	11,600	12,000	12,400
12-8N&S-1	100 yards south of Cedar Road, south of Nanaimo Airport		---	10,300	11,200	11,500
12-23	**Cedar Road 100 yards east of Route 1 south of Nanaimo Airport		1,300	1,100	1,400	1,600
12-9-1	1.0 mile south of Cedar Road, 3 miles south of Nanaimo		10,000	11,000	11,600	11,800

ROUTE NUMBER 1
TRANS-CANADA HIGHWAY
(Victoria to Yoho National Park)

Station No.	Location Description	Class. Hwy. Ref. No.	July		August	
			1972	1973	1974	1975
12-24	**Cedar Road 0.1 mile east of Route 1, 3 miles south of Nanaimo		---	6,300	7,200	7,300
12-10-1	0.2 miles north of Cedar Road, 3 miles south of Nanaimo		17,400	16,800	17,400	16,200
12-34N&S-1	On the George Pearson Bridge in Nanaimo	242R	32,600	31,400	<u>34,700</u>	<u>34,800</u>
12-36N&S-19	**Route 19 (Terminal Ave.) 50 feet north of Route 1 (Stewart Ave.) in Nanaimo	224R	24,400	---	<u>27,200</u>	<u>27,300</u>
12-35N&S-1	Stewart Avenue 0.15 miles north of Route 19 (Terminal Ave.) in Nanaimo	340R	7,600	8,300	7,500	7,700

15-16-99	**Route 99, 0.5 miles north of Route 1 at Horseshoe Bay	289R	4,100	4,400	5,500	4,300
15-41E&W-1&99	Between Eagleridge & Caulfield Interchanges east of Nelson Creek in West Vancouver		<u>15,100</u>
15-19E&W-1&99	Between Westmount & Caulfield Interchanges near Cypress Creek in West Vancouver	329R	13,100	15,000	---	<u>16,600</u>
15-15E&W-1&99	0.1 mile west of Route 1A&99 (Taylor Way) in West Vancouver	329R	---	21,400	23,400	27,900
15-5N&S-1A&99	**Route 1A&99 (Taylor Way) 0.1 mile south of Route 1 in West Vancouver	250R	21,700	<u>21,900</u>	---	<u>23,100</u>
15-21E&W-1	0.7 miles east of Route 1A&99 (Taylor Way) in West Vancouver	329R	24,200	<u>24,400</u>	<u>30,700</u>	<u>27,800</u>
15-22E&W-1	0.5 miles east of Capilano Road Interchange in North Vancouver	328R	---	<u>28,300</u>	---	<u>33,500</u>
15-24E&W-1	Between Westview Drive and Lonsdale Street in North Vancouver	333R	---	---	<u>33,900</u>	<u>32,100</u>

ROUTE NUMBER 1
TRANS-CANADA HIGHWAY
(Victoria to Yoho National Park)

Station No.	Location Description	Class. Hwy. Ref. No.	July		August	
			1972	1973	1974	1975
15-25E&W-1	Between Lonsdale Street and St. Andrews Street in North Vancouver	333R	33,600	---	---	<u>34,600</u>
15-26E&W-1	0.5 miles west of Mountain Highway Overpass in North Vancouver	333R	30,300	<u>29,900</u>	---	<u>36,200</u>
15-12	**Dollarton Highway at Cutter Island Bridge (Seymour Creek) in North Vancouver	157R	17,700	<u>17,700</u>	<u>18,500</u>	<u>18,800</u>
P-15-2N&S	On Second Narrows Bridge	328R	<u>66,632</u>	<u>72,646</u>	---	<u>78,269</u>
16-94N&S-1	50 yards west of First Avenue Interchange in Vancouver	375R	25,300	<u>26,600</u>	<u>31,600</u>	<u>33,300</u>
16-95N&S-1	Between First Avenue and Boundary Road in Vancouver	375R	---	<u>43,600</u>	---	---
16-78E&W-1	0.1 mile west of Willingdon Avenue Interchange in Burnaby	376R	50,600	<u>54,700</u>	---	<u>67,400</u>
16-79N&S	**Willingdon Avenue 100 yards north of Route 1 in Burnaby		21,800	23,000	<u>20,000</u>	<u>22,500</u>
16-80N&S	**Willingdon Avenue 100 feet south of Route 1 in Burnaby		27,100	31,000	<u>31,100</u>	<u>33,800</u>
16-81E&W-1	0.3 miles east of Willingdon Avenue Interchange in Burnaby	376R	<u>53,600</u>	<u>55,000</u>	<u>57,500</u>	<u>68,400</u>
16-82E&W-1	Between Sprott Road and Kensington Avenue Interchange in Burnaby	376R	<u>50,600</u>	<u>51,500</u>	---	<u>64,000</u>
16-83	**Kensington Avenue 0.4 miles north of Route 1 in Burnaby		12,800	15,400	<u>13,200</u>	<u>14,100</u>
16-84N&S	**Kensington Avenue 100 feet south of Route 1 and north of Canada Way in Burnaby		23,200	---	27,200	<u>29,000</u>
16-85E&W-1	0.2 miles east of Kensington Avenue Interchange in Burnaby	376R	<u>46,700</u>	<u>45,700</u>	---	<u>57,800</u>
16-86	**Cariboo Road, 0.1 mile north of Route 1 in Burnaby		---	12,400	---	13,400

ROUTE NUMBER 1
TRANS-CANADA HIGHWAY
(Victoria to Yoho National Park)

Station No.	Location Description	Class. Hwy. Ref. No.	July		August	
			1972	1973	1974	1975
16-87	**Cariboo Road 0.1 mile south of Route 1 in Burnaby		9,100	9,200	12,700	10,300
16-88E&W-1	0.1 mile east of Cariboo Road Interchange in Burnaby	376R	---	<u>47,700</u>	<u>49,100</u>	<u>59,000</u>
16-110N&S	**Brunette Avenue 0.1 mile south of Route 7 and north of Route 1 in Coquitlam	167R	---	<u>21,200</u>	<u>20,200</u>	<u>24,000</u>
16-114N&S	**Brunette Avenue 0.1 mile south of Route 1 in Coquitlam	167R	29,200	---	<u>31,900</u>	<u>31,600</u>
16-115E&W-1	0.2 miles east of Brunette Avenue Interchange in Coquitlam	553R	<u>44,800</u>	<u>48,900</u>	---	<u>58,700</u>
16-116	**On connection between Route 7 and Route 1 at Cape Horn Interchange in Coquitlam	553R	19,100	<u>22,800</u>	<u>27,100</u>	<u>27,800</u>
P-16-2E&W	0.25 miles west of north end of Port Mann Bridge	553R	<u>46,395</u>	<u>53,433</u>	<u>55,915</u>	<u>58,607</u>
16-56N	**On-Ramp from 152 Street (Johnston Rd.) to Route 1 in Surrey	379R	9,800	11,300	<u>11,500</u>	<u>12,000</u>
16-56S	**Off-Ramp from Route 1 to 152 Street (Johnston Rd.) in Surrey	379R	10,200	11,900	<u>13,900</u>	<u>12,200</u>
16-57E&W-1	0.3 miles west of 104 Avenue (Hjorth Rd.) in Surrey	379R	26,200	<u>28,300</u>	<u>33,600</u>	<u>32,900</u>
16-58	**104 Avenue (Hjorth Rd.) 0.25 miles west of Route 1 in Surrey		5,500	6,800	7,300	8,200
16-59	**104 Avenue (Hjorth Rd.) 0.1 mile east of Route 1 in Surrey		950	1,000	1,100	1,200
16-60E&W-1	0.4 miles west of 176 Street (Clover Valley Rd.) in Surrey	379R	27,700	<u>28,500</u>	---	<u>34,700</u>
16-61	**176 Street (Clover Valley Rd.) 0.15 miles north of Route 1 in Surrey		730	770	---	770

ROUTE NUMBER 1
TRANS-CANADA HIGHWAY
(Victoria to Yoho National Park)

Station No.	Location Description	Class. Hwy. Ref. No.	July		August	
			1972	1973	1974	1975
16-62-15	**Route 15, 176 Street (Clover Valley Rd.) 0.25 miles south of Route 1 in Surrey	554R	1,500	1,800	1,900	2,300
16-63E&W-1	0.3 miles east of 176 Street (Clover Valley Rd.) in Surrey	379R	27,400	<u>26,800</u>	---	<u>32,700</u>
16-64	**200 Street (Carvolth Rd.) 0.2 miles north of Route 1 in Langley		2,000	2,500	3,000	3,900
16-65	**200 Street (Carvolth Rd.) 0.2 miles south of Route 1 in Langley	445R	7,900	9,600	10,900	<u>14,600</u>
16-66E&W-1	0.5 miles east of 200 Street (Carvolth Rd.) in Langley	380R	<u>18,200</u>	<u>19,500</u>	---	<u>27,100</u>
16-67	**232 Street (Livingston Rd.) 0.2 miles north of Route 1 in Langley		1,600	1,600	1,900	1,900
16-68-10	**Route 10 (Livingston Rd.) 0.2 miles south of Route 1 in Langley	457R	7,000	7,900	8,600	9,200
16-69E&W-1	0.8 miles east of 232 Street (Livingston Rd.) in Langley	380R	23,000	<u>22,500</u>	<u>26,500</u>	<u>25,800</u>
16-121	**264 Street (County Line Rd.) 0.15 miles north of Route 1 in Langley		1,000	1,200	1,400	1,700
16-122-13	**Route 13, 264 Street (County Line Rd.) 0.2 miles south of Route 1 in Langley	368R	3,000	3,200	3,400	4,400
16-123E&W-1	0.3 miles east of 264 Street (County Line Rd.) in Langley	380R	<u>19,100</u>	<u>21,100</u>	<u>22,500</u>	<u>23,700</u>
17-29	**Mt. Lehman Road 0.2 miles north of Route 1 in Matsqui		2,400	2,500	2,700	2,600
17-30	**Mt. Lehman Road 0.1 mile south of Route 1 in Matsqui		2,900	3,700	---	3,400
17-31E&W-1	0.4 miles west of Peardonville Road in Matsqui	356R	<u>22,600</u>	<u>25,500</u>	<u>26,700</u>	---
17-27E&W-1	0.4 miles west of Clearbrook Road in Matsqui	356R	<u>19,800</u>	<u>22,400</u>	---	<u>25,700</u>

ROUTE NUMBER 1
TRANS-CANADA HIGHWAY
(Victoria to Yoho National Park)

Station No.	Location Description	Class. Hwy. Ref. No.	July		August	
			1972	1973	1974	1975
17-25	**Clearbrook Road 0.1 mile north of Route 1 in Matsqui		7,800	7,600	8,100	9,300
17-26	**Clearbrook Road 0.2 miles south of Route 1 in Matsqui		3,700	4,100	4,400	4,700
17-24E&W-1	0.3 miles west of McCallum Road in Matsqui	356R	<u>20,600</u>	<u>22,500</u>	---	<u>24,500</u>
17-22N&S	**McCallum Road 0.1 mile north of Route 1	337R &342R	10,900	11,300	12,800	<u>14,100</u>
17-23	**McCallum Road 0.3 miles south of Route 1		2,300	2,200	2,700	2,700
17-19E&W-1	0.1 mile west of Route 11 in Abbotsford	381R	<u>17,000</u>	<u>17,900</u>	<u>19,600</u>	<u>21,800</u>
17-8-11	**Route 11, 0.1 mile north of Route 1 in Abbotsford	403R	5,800	6,500	7,100	8,000
17-18-11	**Route 11, 0.3 miles south of Route 1 in Abbotsford	403R	2,900	4,100	4,100	4,800
17-7E&W-1	0.8 miles east of Route 11 in Abbotsford	381R	<u>19,000</u>	<u>19,800</u>	<u>23,000</u>	<u>25,000</u>
17-17	**No. 3 Road to Yarrow 0.2 miles east of Route 1 in Abbotsford	202B	1,800	1,600	2,600	2,700
17-6E&W-1	At Vedder Canal Bridge in Abbotsford	381R	18,900	<u>18,600</u>	<u>21,200</u>	---
17-42	**Lickman Road 0.1 mile north of Route 1 in Chilliwack		3,000	2,400	3,700	4,300
17-43	**Lickman Road 0.1 mile south of Route 1 in Chilliwack		3,100	2,500	3,800	---
17-5E&W-1	0.1 mile west of Sardis Road Interchange in Chilliwack	344R	19,900	<u>17,900</u>	<u>19,600</u>	<u>22,500</u>
17-4	**Sardis Road 0.1 mile south of Route 1 in Chilliwack	62B	16,200	13,900	---	21,100
17-3	**Sardis Road 0.1 mile north of Route 1 in Chilliwack	345R	19,600	20,300	19,800	21,900

ROUTE NUMBER 1
TRANS-CANADA HIGHWAY
(Victoria to Yoho National Park)

Station No.	Location Description	Class. Hwy. Ref. No.	July		August	
			1972	1973	1974	1975
17-32	**Yale Road West 0.15 miles east of Sardis Road in Chilliwack	345R	21,900	20,500	21,900	23,700
17-13E&W-1	0.5 miles east of Sardis Road Interchange in Chilliwack	344R	---	<u>13,900</u>	<u>16,400</u>	<u>17,100</u>
17-2	**River Road 0.1 mile north of Route 1 in Chilliwack		4,200	3,800	4,200	---
17-45	**Prest Road 0.1 mile north of Route 1 at Prest Road Interchange in Chilliwack		*1,800	2,300	2,500
17-46	**Prest Road 0.1 mile south of Route 1 at Prest Road Interchange in Chilliwack		*1,200	1,600	1,600
17-1E&W-1	0.1 mile west of Route 9		16,200	<u>13,800</u>	<u>15,600</u>	19,300
17-14-9	**Route 9 between Route 1 and Yale Road East		4,100	4,900	6,400	9,000
17-16	**Yale Road East 0.1 mile west of Route 9		2,600	2,600	2,400	2,600
17-15-1	0.5 miles east of Route 9		16,000	---	12,000	12,800
P-17-1E&W	9.6 miles west of junction of Route 1 & 3 at Hope		<u>14,410</u>	---	---	<u>10,352</u>
27-1-1	0.4 miles west of Route 3 at Hope		---	13,000	15,000	10,400
27-2-3	**Route 3, 0.4 miles east of Route 1 at Hope	179R	4,300	---	7,200	5,200
27-3-1	0.1 mile north of Route 3 at Hope (at north end of Railway Overpass)	180R	16,000	9,400	11,200	7,500
27-24-1	0.2 miles south of Route 7 at Haig Interchange		*9,300	9,000	8,300
27-23-7	**Route 7, 0.5 miles west of Route 1 at Haig Interchange		*4,900	6,000	6,600
27-11-1	3.6 miles north of Emory Creek Bridge south of Yale		8,000	11,500	10,300	10,200
P-27-1	0.2 miles north of North Portal of China Bar Tunnel & 4.5 miles south of Boston Bar		<u>7,856</u>	<u>8,563</u>	<u>7,278</u>	<u>8,490</u>

ROUTE NUMBER 1
TRANS-CANADA HIGHWAY
(Victoria to Yoho National Park)

Station No.	Location Description	Class. Hwy. Ref. No.	July		August	
			1972	1973	1974	1975
27-13-1	0.3 miles north of Jackass Inn Restaurant north of Boston Bar		7,000	---	8,800	---
27-10-1	100 yards south of Route 12 (south junction) at Lytton	478R	---	8,600	8,000	---
27-14-12	**Route 12 (south junction) 75 yards west of Route 1 at Lytton	479R	1,600	1,700	1,800	1,600
27-21-12	**Route 12, 1.2 miles north of Thompson River Bridge at Lytton		770	880	860	900
27-5-12	**Route 12 (north junction) 100 yards west of Route 1 at Lytton		700	750	730	600
27-4-1	100 yards north of Route 12 (north junction) at Lytton		7,800	9,300	8,700	9,100
27-20-1	0.3 miles south of Route 1 Business (south junction) to Spences Bridge		7,200	8,600	8,800	8,900
27-6-8	**Route 8, 0.1 mile east of Route 1 Business at Old Bridge at Spences Bridge		750	790	980	1,100
28-6-1	0.3 miles north of Route 8 at Spences Bridge		6,800	7,100	8,200	8,700
28-7-1	1.0 mile south of Ashcroft Road (south junction) at Ashcroft Manor		9,400	9,500	8,200	8,300
28-18	**Ashcroft Road (south junction) 0.5 miles east of Route 1 at Ashcroft Manor		1,000	---	570	700
28-19	**Highland Valley Road 1.2 miles south of Thompson River Bridge at Ashcroft		*1,300	1,200	2,000
28-8	**Ashcroft Road (north junction) 0.1 mile east of Route 1 at Boston Flats		4,500	---	3,400	4,500
28-2-1	0.1 mile north of Ashcroft Road (north junction) at Boston Flats		10,700	10,400	11,700	12,600

ROUTE NUMBER 1
TRANS-CANADA HIGHWAY
(Victoria to Yoho National Park)

Station No.	Location Description	Class. Hwy. Ref. No.	July		August	
			1972	1973	1974	1975
28-4-97	**Route 97, 1.0 mile north of Route 1 at Cache Creek		5,900	---	6,600	6,700
28-3-1&97	1.0 mile east of Route 97 at Cache Creek		6,800	8,200	8,500	7,600
21-9-1&97	0.7 miles west of Savona Bridge		7,200	---	8,300	7,900
21-5E&W -1&97	0.1 mile west of Route 5 west of Kamloops	535R	10,000	11,700	12,200	11,100
21-4-5	**Route 5, 1.5 miles south of Route 1 & 97 west of Kamloops		2,900	3,600	3,000	2,900
21-1E&W -1&97	0.2 miles east of Route 5 west of Kamloops	535R	11,900	12,000	---	<u>11,400</u>
21-7N&S	**On the north end of Overlander Bridge at Kamloops	463R	---	39,300 (June)	---	<u>45,300</u> (June)
21-2-5	**Route 5, 3.0 miles north of South Thompson River Bridge at Kamloops		6,900	---	8,700	9,900
21-3-1&97	2.5 miles east of Victoria Street in Kamloops	497R	14,400	16,000	19,900	19,900
P-21-1	2.81 miles west of Route 97 at Monte Creek		<u>7,695</u>	---	<u>9,452</u>	<u>9,232</u>
22-3-97	**Route 97, 2.0 miles south of Route 1 at Monte Creek		2,800	3,400	4,400	4,000
21-10-1	0.2 miles east of Route 97 at Monte Creek		5,900	7,600	7,100	8,500
22-5-1	0.4 miles west of Anglemont Road at Squilax		6,600	6,400	7,300	6,500
22-13	**Anglemont Road 100 yards north of bridge at Squilax		2,200	2,500	2,800	2,500
22-6-1	0.6 miles east of Anglemont Road at Squilax		5,100	5,400	6,300	6,300
22-1-1	0.1 mile west of Salmon River Road west of Salmon Arm	325R	7,900	8,400	9,800	<u>8,900</u>

ROUTE NUMBER
TRANS-CANADA HIGHWAY
(Victoria to Yoho National Park)

Station No.	Location Description	Class. Hwy. Ref. No.	July		August	
			1972	1973	1974	1975
22-2	**Salmon River Road 0.2 miles south of Route 1 west of Salmon Arm	217B	1,700	1,700	1,800	1,700
22-7-1	0.1 mile east of Salmon River Road west of Salmon Arm	325R	9,100	10,500	11,000	<u>10,200</u>
22-9-1	0.1 mile west of Route 97B east of Salmon Arm	325R	10,600	12,200	12,700	<u>11,800</u>
22-10-97B	**Route 97B, 0.1 mile south of Route 1 east of Salmon Arm	326R	4,200	4,500	5,100	5,500
22-8-1	0.1 mile east of Route 97B east of Salmon Arm	325R	7,700	8,900	8,800	8,400
22-14-1	1.0 mile west of east end of Sicamous Narrows Bridge		4,500	4,400	5,100	5,300
22-16-97A	**Route 97A, 1.0 mile south of Route 1 at Sicamous		3,600	3,800	4,700	4,800
22-17-1	1.0 mile east of Route 97A at Sicamous		7,600	---	7,600	8,200
22-15-1	At Craigellachie Bridge		6,100	---	7,600	7,300
38-3-23	**Route 23, 5 miles south of Route 1 at Revelstoke		375	580	---	670
38-1-1	At Columbia River Bridge west of Revelstoke	400R	7,100	---	7,300	---
38-2-23	**Route 23, 2.0 miles north of Route 1 at Revelstoke	401R	720	730	650	1,100
38-4-1	2.5 miles east of Route 23 at Revelstoke		5,600	---	7,200	6,700
	/ Rogers Pass		5,080	5,379	5,977	5,558
37-10	**Big Bend Highway 1.7 miles north of Route 1 east of Donald		250	160	290	290
37-12-1	2.0 miles west of Route 95 at Golden Weigh Scale		6,700	7,400	7,700	7,500

/ Information from Park Superintendent's Office Mount Revelstoke and Glacier National Parks.

ROUTE NUMBER 1
 TRANS-CANADA HIGHWAY
 (Victoria to Yoho National Park)

Station No.	Location Description	Class. Hwy. Ref. No.	July 1972	- July 1973	August 1974	1975
37-13-95	**Route 95, 2.6 miles south of Route 1 at Golden Weigh Scale & south of Golden		3,000	3,500	3,500	3,100
37-14-1	1.2 miles east of Route 95 at Golden Weigh Scale		5,900	7,100	6,400	6,300
37-15-1	2.3 miles west of western Yoho National Park Boundary		5,500	7,300	6,300	6,100

ROUTE NUMBER 1A
 OLD ISLAND HIGHWAY
 (Victoria to Langford Lake)

Station No.	Location Description	Class. Hwy. Ref. No.	July		August	
			1972	1973	1974	1975
11-43-1A	0.3 miles north of Craigflower and Admirals Road Junction in Esquimalt		17,100	<u>16,700</u>	<u>18,200</u>	<u>21,500</u>
11-44-1A	0.3 miles south of Route 1 at Thetis Lake Interchange		15,200	15,200	17,900	<u>19,000</u>
P-11-1	**Route 1, 0.4 miles north of Helmcken Road and 0.7 miles south of Thetis Lake Interchange		<u>25,469</u>	<u>27,037</u>	<u>27,581</u>	<u>28,717</u>
11-46-1	**Route 1, 0.2 miles north of Thetis Lake Interchange		15,900	<u>16,500</u>	---	<u>18,700</u>
11-45E&W -1A&14	0.1 mile west of Route 1 at Thetis Lake Interchange		23,500	<u>23,800</u>	<u>28,500</u>	<u>29,300</u>
11-28E&W -1A&14	0.4 miles east of Route 14 at Colwood		24,600	<u>22,800</u>	<u>27,100</u>	<u>31,000</u>
11-27E&W-14	**Route 14, 0.5 miles west of Route 1A at Colwood		16,100	17,600	18,900	<u>19,900</u>
11-29-1A	0.3 miles north of Route 14 at Colwood		10,000	<u>9,400</u>	<u>11,600</u>	<u>10,400</u>
11-48-1A	0.1 mile south of Route 1 at Langford Lake		---	2,100	2,600	2,800
11-47-1	**Route 1, 0.1 mile south of Route 1A at Langford Lake		---	9,100	9,600	<u>9,600</u>
11-42-1	**Route 1, 0.2 miles north of Route 1A at Langford Lake		11,800	12,800	12,000	13,600

BRITISH COLUMBIA HIGHWAY
 (West Vancouver to Matsqui)

15-15E&W -1&99	**Route 1 & 99, 0.1 mile west of Route 1A & 99 (Taylor Way) in West Vancouver	329R	---	21,400	23,400	27,900
15-21E&W-1	**Route 1, 0.7 miles east of Route 1A & 99 (Taylor Way) in West Vancouver	329R	24,200	<u>24,400</u>	<u>30,700</u>	<u>27,800</u>

ROUTE NUMBER 1A
BRITISH COLUMBIA HIGHWAY
(West Vancouver to Matsqui)

Station No.	Location Description	Class. Hwy. Ref. No.	July		August	
			1972	1973	1974	1975
15-5N&S-1A &99	0.1 mile south of Route 1 in West Vancouver	250R	21,700	<u>21,900</u>	---	<u>23,100</u>
15-13N&S-1A &99	Between Marine Drive and Woodward's Store entrance in West Vancouver	250R	21,200	<u>18,200</u>	<u>20,200</u>	<u>22,200</u>
15-6E&W-1A &99	At Capilano River Bridge in West Vancouver	372R	46,400	---	---	<u>43,200</u>
15-8E&W	**Marine Drive 0.1 mile west of Capilano Road in West Vancouver		48,100	---	---	<u>47,800</u>
P-15-1N&S	At south end of 1st Narrows Bridge		---	<u>57,945</u>	<u>61,716</u>	<u>52,271</u>
16-73E&W-1A &99	Between Salsbury and Acorn Avenues in Burnaby	1R	27,200	---	<u>28,000</u>	<u>28,500</u>
P-16-1E&W	At south end of Pattullo Bridge and west of 120 Street (Scott Rd.)	384R	---	<u>61,275</u>	<u>60,781</u>	<u>60,469</u>
16-13	**120 Street (Scott Rd.) 0.1 mile south of Old Yale Road in Surrey	139R	21,000	<u>22,700</u>	<u>20,000</u>	<u>21,800</u>
16-11N&S-1A &99A	0.2 miles north of Route 99A in Surrey	384R	---	---	<u>34,000</u>	<u>33,400</u>
16-9N&S-99A	**Route 99A, 100 yards south of Route 1A in Surrey	384R	---	---	<u>28,500</u>	<u>25,600</u>
16-7-1A	0.3 miles east of Route 99A in Surrey	385R	9,600	<u>11,400</u>	<u>12,600</u>	<u>12,700</u>
16-6-1A	0.1 mile west of Route 15 in Surrey	385R	12,300	<u>14,100</u>	<u>17,000</u>	<u>16,500</u>
16-5-15	**Route 15, 0.2 miles south of Route 1A in Surrey	13R	5,900	6,400	---	7,500
16-4-1A	0.1 mile east of Route 15 in Surrey	385R	7,900	8,900	11,000	11,300
16-2-1A	0.1 mile west of Route 10 at Langley City	262R	8,000	10,300	<u>12,000</u>	<u>13,100</u>

ROUTE NUMBER 1A
BRITISH COLUMBIA HIGHWAY
(West Vancouver to Matsqui)

Station No.	Location Description	Class. Hwy. Ref. No.	July		August	
			1972	1973	1974	1975
16-42E&W-10	**Route 10, 0.1 mile north of Route 1A at Langley City	456R	5,500	6,900	8,100	8,500
16-41E&W-10	**Route 10, 0.1 mile south of Route 1A at Langley City	456R	7,200	9,100	10,100	9,900
16-1-1A	0.2 miles east of Nicomekl River Bridge in Langley	263R	9,500	9,600	<u>11,700</u>	<u>11,700</u>
16-119-1A	0.2 miles west of Route 13 in Langley	262R	7,100	7,300	9,400	9,400
16-120-13	**Route 13, 100 feet south of Route 1A in Langley	77R	3,000	3,000	3,600	3,900
16-118-1A	0.1 mile east of Route 13 in Langley	262R	7,900	7,100	10,100	10,600
17-12-1A	2.0 miles east of 272 Street (Jackman Rd.) in Langley	422R	6,500	6,900	7,900	10,400

ROUTE NUMBER 2
 DAWSON CREEK - TUPPER HIGHWAY
 (Dawson Creek to Provincial Boundary)

Station No.	Location Description	Class. Hwy. Ref. No.	July		August	
			1972	1973	1974	1975
43-2-97	**Route 97, 0.3 miles south of Route 2 at Dawson Creek	257R	2,300	2,700	2,900	2,700
43-5-97	**Route 97, 0.8 miles north of Route 2 at Dawson Creek	363R	3,600	3,800	4,500	4,600
43-13-49	**Route 49 at B.C. - Alberta Boundary at Briar Ridge		780
43-7-2	0.9 miles south of Traffic Circle at 8th Street and Alaska Avenue in Dawson Creek	364R	6,500	4,500	4,900	5,300
43-3-2	0.2 miles north of railway crossing at north entrance to Pouce Coupe	546R	3,400	3,900	4,200	3,400
43-4-2	0.1 mile south of Briar Ridge Rd. south of Pouce Coupe	546R	2,300	2,600	2,600	2,600
43-11-2	At B.C. - Alberta Boundary south of Tupper		1,500	1,500	1,200	1,800

ROUTE NUMBER 3
SOUTHERN TRANS-PROVINCIAL HIGHWAY
(Hope to Provincial Boundary)

Station No.	Location Description	Class. Hwy. Ref. No.	July 1972	-	July 1973	August 1974	1975
27-1-1	**Route 1, 0.4 miles west of Route 3 at Hope		---		13,000	15,000	10,400
27-3-1	**Route 1, 0.1 mile north of Route 3 at Hope (at north end of Railway Overpass)	180R	16,000		9,400	11,200	7,500
27-2-3	0.4 miles east of Route 1 at Hope	179R	4,300		---	7,200	5,200
27-22-3	At Two Mile Creek Bridge east of Hope		*6,000		6,600	6,100	5,600
P-26-1	Opposite Allison Pass School and just east of Department of Highways Yard		<u>5,692</u>		<u>7,172</u>	<u>6,887</u>	<u>6,479</u>
26-16-3	At east boundary of Manning Park		6,100		6,200	---	6,900
26-1-3	0.9 miles west of Hospital Road in Princeton	589R	6,500		7,100	7,800	7,600
26-3-5	**Route 5, 0.9 miles north of Tulameen River Bridge at Princeton	586R	1,300		1,300	1,400	1,400
26-2	**Tulameen Road 0.5 miles west of Old Tulameen River Bridge at Princeton	587R	580		930	960	700
26-4-3	0.7 miles east of Route 5 at Princeton	589R	6,700		8,100	8,500	8,000
26-17-3	2.0 miles west of 20 Mile Creek Bridge at Hedley		5,900		6,400	7,900	---
26-15-3	0.4 miles west of Boundary Road in Keremeos	438R	6,300		6,600	8,000	7,400
26-5-3A	**Route 3A, 0.5 miles east of Route 3 at Keremeos	439R	4,000		3,900	4,500	4,800
26-6-3	0.1 mile east of Route 3A at Keremeos	438R	3,600		3,800	4,300	4,300
26-18-3	0.4 miles east of Kohler Ranch Road about 15 miles east of Route 3A at Keremeos		2,000		2,300	2,300	2,200

ROUTE NUMBER 3
SOUTHERN TRANS-PROVINCIAL HIGHWAY
(Hope to Provincial Boundary)

Station No.	Location Description	Class. Hwy. Ref. No.	July		August	
			1972	1973	1974	1975
26-19-3	300 yards west of Route 3A & 97 west of Osoyoos		2,500	2,500	2,800	2,800
26-12-3A &97	**Route 3A & 97, 0.2 miles north of Route 3 west of Osoyoos		5,200	5,900	5,800	6,100
26-13-97	**Route 97, 0.1 mile south of Route 3 west of Osoyoos		2,400	2,700	3,000	3,200
26-14-3	At Summit of Anarchist Mountain east of Osoyoos		2,500	2,800	2,600	2,600
33-11-3	0.4 miles west of Route 33 at Rock Creek		1,900	---	2,300	1,800
33-1-33	**Route 33, 1.1 miles north of Route 3 at Rock Creek		770	930	---	1,000
33-2-3	0.9 miles east of Route 33 at Rock Creek		2,500	2,800	2,900	3,100
33-12-3	0.1 mile west of Midway Customs Road At Midway	458R	2,700	3,100	3,200	3,100
33-13	**Midway Customs Road 1.0 mile south of Route 3 at Midway	459R	450	790	250	240
33-3-3	1.1 miles east of Midway Customs Road at Midway	458R	2,500	2,200	2,500	2,700
33-4-3	10.7 miles east of Railway Tunnel east of Greenwood		1,900	2,500	2,400	2,100
33-5-3	0.2 miles west of Route 41 west of Grand Forks		2,600	2,600	3,300	2,500
33-14-41	**Route 41, 0.6 miles south of Route 3 west of Grand Forks		650	900	820	---
33-6-3	0.2 miles east of Route 41 west of Grand Forks		3,500	4,100	5,000	3,500
33-7-3	0.9 miles east of Granby River Bridge in Grand Forks	464R	3,400	3,800	4,600	4,400
33-8-3	0.2 miles west of Route 395 west of Christina Lake		2,700	3,000	3,500	3,300

ROUTE NUMBER 3
SOUTHERN TRANS-PROVINCIAL HIGHWAY
(Hope to Provincial Boundary)

Station No.	Location Description	Class. Hwy. Ref. No.	July		August	
			1972	1973	1974	1975
33-9-395	**Route 395, 0.2 miles south of Route 3 west of Christina Lake		530	630	900	600
33-10-3	0.2 miles east of Route 395 west of Christina Lake		2,800	*2,100	3,000	---
32-15-3	On east end of Paulson Bridge		1,900	2,100	2,100	2,100
32-13-3B	**Route 3B, 0.1 mile east of Route 3 at Nancy Greene Lake		1,100	730	880	1,400
P-32-1	3.2 miles west of Route 3A at Castlegar		<u>1,320</u>	<u>1,352</u>	<u>1,397</u>	<u>1,491</u>
32-10-3	4.5 miles east of Route 3A at Castlegar		4,200	4,700	5,200	4,300
32-4-3	1.4 miles west of Tadanac Little League Ball Park		5,400	---	4,500	5,200
32-3-3B&22	**Route 3B & 22, 0.1 mile west of Mountain View Cemetery between Rossland and Trail	144R	5,100	5,000	5,600	5,500
32-12E&W-3	On East Trail end of Columbia River Bridge at Trail	417R	17,200 (May)	16,000 (May)	15,500 (May)	<u>17,300</u> (July-Aug)
32-11-22A	**Route 22A, 0.1 mile south of Route 3 west of Montrose		1,500	1,600	1,300	1,600
32-5-3	0.2 miles east of Route 22A west of Montrose		5,800	5,800	5,600	7,100
32-7-3	1.5 miles east of Post Office in Fruitvale		2,900	2,900	3,100	3,200
31-14-3	0.5 miles west of Route 6 at Salmo	230R	2,900	2,900	---	3,100
31-13-6	**Route 6, 0.8 miles north of Route 3 at Salmo		2,000	2,200	2,200	2,300
31-15-3&6	0.7 miles east of Salmo River Bridge		3,300	3,400	3,100	3,500

ROUTE NUMBER 3
SOUTHERN TRANS-PROVINCIAL HIGHWAY
(Hope to Provincial Boundary)

Station No.	Location Description	Class. Hwy. Ref. No.	July -		August	
			1972	1973	1974	1975
31-18-6	**Route 6, 0.2 miles north of Canada - U.S.A. Boundary at Nelway		460	510	570	570
31-21-3	1.3 miles east of Route 6 east of Salmo		1,100	950	1,500	1,500
31-22-3	1.5 miles west of Route 3A west of Creston		2,200	2,700	3,400	4,200
31-12-3A	**Route 3A, 0.5 miles west of Route 3 west of Creston		2,000	2,100	2,200	2,300
31-9-21	**Route 21, 0.9 miles south of Route 3 at Creston		1,200	1,100	1,800	1,700
31-17-21	**Route 21, 0.1 mile north of Canada - U.S.A. Boundary at Rykert's		570	580	610	810
31-16	**Canyon-Porthill Road 0.3 miles south of Route 3 at Erickson		1,700	1,900	2,100	2,600
31-10-3	0.4 miles east of Canyon-Porthill Road at Erickson		3,300	---	3,900	4,100
31-11-3	On Russel Creek Bridge 0.5 miles east of Kitchener Road (west access) at Kitchener		2,500	2,500	3,100	3,600
35-1-3	0.2 miles west of Route 95 at Curzon		2,300	2,200	3,000	3,600
35-2-95	**Route 95, 0.1 mile south of Route 3 at Curzon		950	1,200	1,600	1,400
P-35-1	1.5 miles east of Moyie River Bridge in Yahk		<u>3,807</u>	<u>3,055</u>	<u>3,654</u>	<u>3,269</u>
35-3-3&95	1.5 miles east of Lakeview Cabins at Moyie		---	3,100	3,800	4,100
35-4-3&95	0.4 miles west of Route 95A east of Cranbrook	537R	7,800	8,600	10,800	<u>7,900</u>
35-6-95A	**Route 95A, 1.8 miles north of Route 3 east of Cranbrook		4,300	4,300	5,900	5,000
35-12E&W -3&95	0.5 miles west of Route 93 & 95 at Fort Steele Interchange		---	6,800	6,400	5,800

ROUTE NUMBER 3
SOUTHERN TRANS-PROVINCIAL HIGHWAY
(Hope to Provincial Boundary)

Station No.	Location Description	Class. Hwy. Ref. No.	July -		August	
			1972	1973	1974	1975
35-11-93&95	**Route 93 & 95, 0.5 miles north of Route 3 at Fort Steele Interchange		2,500	3,500	3,500	4,200
35-7-3&93	0.5 miles east of Route 93 & 95 at Fort Steele Interchange		3,200	4,200	3,900	4,400
35-15-3&93	0.1 mile west of access to Wardner		---	3,800	3,700	4,000
35-16	**Fort Steele-Bull River Road 0.1 mile north of Route 3 & 93 east of Wardner		240	570	300	330
36-7-3&93	1.9 miles east of access to Wardner		2,800	3,600	3,800	4,000
36-1-3&93	0.1 mile west of Route 93 at Elko		3,900	4,500	4,200	4,400
36-2-93	**Route 93, 0.2 miles south of Route 3 at Elko		710	660	650	880
36-3-3	0.1 mile east of Route 93 at Elko		3,500	3,600	4,200	4,400
36-4-3	2.4 miles west of western Elk River Bridge at Fernie		3,800	4,100	4,800	4,200
36-5-3	2.0 miles west of Hosmer Bridge east of Fernie		4,300	5,100	---	5,900
36-9	**Elk Valley Highway 0.1 mile north of Elk River Bridge 2 miles north of Route 3 at Sparwood		*2,300	---	2,900	2,100
36-6-3	0.6 miles west of B.C. - Alberta Boundary in Crowsnest Pass	447R	2,200	3,300	3,200	3,900

ROUTE NUMBER 3A
KEREMEOS - KALEDEN JUNCTION - OSOYOOS HIGHWAY
(Keremeos to Osoyoos)

Station N .	Location Description	Class. Hwy. Ref. No.	July 1972	- 1973	August 1974	1975
26-15-3	**Route 3, 0.4 miles west of Boundary Road in Keremeos	438R	6,300	6,600	8,000	7,400
26-6-3	**Route 3, 0.1 mile east of Route 3A at Keremeos	438R	3,600	3,800	4,300	4,300
26-5-3A	0.5 miles east of Route 3 at Keremeos	439R	4,000	3,900	4,500	4,800
26-7-3A	0.2 miles west of Route 97 at Kaleden Junction		4,300	5,200	4,600	5,000
26-8-97	**Route 97, 0.2 miles north of Route 3A at Kaleden Junction		8,500	8,900	9,400	<u>9,200</u>
26-9-3A&97	0.1 mile south of Route 97 at Kaleden Junction		4,900	5,300	5,900	6,000
P-26-2	4.82 miles south of Route 97 at Kaleden Junction and south of Okanagan Falls		<u>4,080</u>	<u>4,319</u>	<u>5,047</u>	<u>4,587</u>
26-12-3A&97	0.2 miles north of Route 3 west of Osoyoos		5,200	5,900	5,800	6,100
26-19-3	**Route 3, 300 yards west of Route 3A & 97 west of Osoyoos		2,500	2,500	2,800	2,800

CASTLEGAR - NELSON - CRESTON HIGHWAY
(Castlegar to Creston)

32-6	**Robson Access Road 0.2 miles east of Robson-Broadwater Road at Castlegar Ferry		1,900	2,000	2,300	---
32-8	**Robson-Broadwater Road 0.1 mile west of Robson Access Road at Castlegar Ferry		3,300	3,100	3,300	2,900
31-2-3A	0.1 mile west of Route 6 at South Slocan		3,400	4,700	5,000	4,100
31-1-6	**Route 6, 0.3 miles north of Route 3A at South Slocan		2,100	2,300	3,600	3,100

ROUTE NUMBER 3A
 CASTLEGAR - NELSON - CRESTON HIGHWAY
 (Castlegar to Creston)

Station No.	Location Description	Class. Hwy. Ref. No.	July		August	
			1972	1973	1974	1975
31-3-3A&6	0.1 mile east of Route 6 at South Slovan		4,000	---	---	5,400
31-4-3A&6	2.0 miles west of Route 6 in Nelson		4,600	4,900	5,300	5,700
31-5-6	**Route 6, 0.8 miles south of Observatory Street Overpass in Nelson	560R	3,000	3,000	3,100	3,400
31-7-3A	0.5 miles west of Route 31 at Balfour		1,900	1,600	1,800	1,800
31-8-31	**Route 31, 0.6 miles north of Route 3A at Balfour		920	970	950	1,300
31-6-3A	0.7 miles east of Public Boat Ramp in Boswell		920	740	1,100	1,000
31-12-3A	0.5 miles west of Route 3 west of Creston		2,000	2,100	2,200	2,300

ROUTE NUMBER 4
PORT ALBERNI HIGHWAY
(Parksville to Port Alberni)

Station No.	Location Description	Class. Hwy. Ref. No.	July		August	
			1972	1973	1974	1975
14-1-4	1.0 mile west of Route 19 at Parksville	177R	7,000	6,800	7,400	7,800
14-2-4	100 yards east of Route 4A at Hilliers		4,300	4,900	4,900	5,700
14-3-4A	**Route 4A, 100 yards east of Route 4 at Hilliers		1,300	1,400	1,500	1,600
14-20-4	100 yards west of Route 4A at Hilliers		5,200	6,100	5,900	6,200
12-48-4	0.2 miles east of Old Port Alberni Highway (leading to Redford Street)		6,200	6,800	6,400	6,700
12-47	**Old Port Alberni Highway (leading to Redford Street) 0.2 miles west of Route 4		3,900	3,800	3,800	3,800
12-42-4	100 yards west of Old Port Alberni Highway (leading to Redford Street)		3,300	3,200	2,800	3,300
12-46N&S	**Alberni-Port Alberni Arterial 0.1 mile south of Rogers Creek in Port Alberni	315R	17,600	16,900	<u>15,900</u>	<u>17,100</u>

ALBERNI - TOFINO HIGHWAY
(Port Alberni to Tofino)

12-43	**Beaver Creek Road 0.2 miles north of Route 4 in Port Alberni	39B	6,900	7,100	6,300	6,700
12-45-4	0.2 miles west of Somass River Bridge at Port Alberni		7,500	9,900	10,800	10,000
12-44-4	0.4 miles east of Great Central Lake Road at Sproat Lake		3,000	4,600	5,500	4,500
12-49	**Great Central Lake Road 0.3 miles north of Route 4 at Sproat Lake		590	670	610	530

ROUTE NUMBER 4
 ALBERNI - TOFINO HIGHWAY
 (Port Alberni to Tofino)

Station No.	Location Description	Class. Hwy. Ref. No.	July 1972	-	August 1973	1974	1975
12-50-4	100 yards west of Great Central Lake Road at Sproat Lake		2,800		---	---	4,200
12-51-4	9.0 miles west of Great Central Lake Road at Sproat Lake		760		1,300	1,500	1,400

ROUTE NUMBER 5
PRINCETON - KAMLOOPS HIGHWAY
(Princeton to Kamloops)

Station No.	Location Description	Class. Hwy. Ref. No.	July		August	
			1972	1973	1974	1975
26-4-3	**Route 3, 0.7 miles east of Route 5 at Princeton	589R	6,700	8,100	8,500	8,000
26-2	**Tulameen Road 0.5 miles west of Old Tulameen River Bridge at Princeton	587R	580	930	960	700
26-3-5	0.9 miles north of Tulameen River Bridge at Princeton	586R	1,300	1,300	1,400	1,400
27-15-5	0.6 miles south of Coalmont Road about 5 miles south of Aspen Grove		---	980	---	700
27-19	**Coalmont Road 0.5 miles west of Route 5 about 5 miles south of Aspen Grove		---	200	---	---
27-18-5	0.5 miles north of Coalmont Road about 5 miles south of Aspen Grove		500	---	580	700
27-9-5	1.0 mile south of Route 8 at Merritt	102R	2,500	3,100	---	3,000
27-7-8	**Route 8, 1.0 mile west of Route 5 at Merritt	73R	3,700	5,400	5,300	5,200
27-8-5	1.0 mile north of Route 8 at Merritt	101R	2,900	3,800	3,500	3,500
27-16-5	0.1 mile south of Stump Lake Access Road between Nicola Lake and Stump Lake		1,300	1,600	1,600	1,700
21-4-5	1.5 miles south of Route 1 & 97 west of Kamloops		2,900	3,600	3,000	2,900
21-5E&W-1 &97	**Route 1 & 97, 0.1 mile west of Route 5 west of Kamloops	535R	10,000	11,700	12,200	11,100
21-1E&W-1 &97	**Route 1 & 97, 0.2 miles east of Route 5 west of Kamloops	535R	11,900	12,000	---	<u>11,400</u>

ROUTE NUMBER 5
YELLOWHEAD SOUTH HIGHWAY
(Kamloops to Tete Jaune Cache)

Station No.	Location Description	Class. Hwy. Ref. No.	July		August	
			1972	1973	1974	1975
21-3-1&97	**Route 1 & 97, 2.5 miles east of Victoria Street in Kamloops	497R	14,400	16,000	19,900	19,900
21-2-5	3.0 miles north of South Thompson River Bridge at Kamloops		6,900	---	8,700	9,900
21-6-5	0.8 miles south of Tod Mountain Road at Heffley Creek		4,200	5,700	6,600	5,100
21-8-5	0.1 mile north of northern Barrier Road Junction		2,700	3,800	3,900	3,700
21-11-5	0.3 miles south of Route 24 at Little Fort		2,700	2,900	3,300	2,900
21-13-24	**Route 24, 0.4 miles west of Route 5 at Little Fort		570	---	550	800
21-12-5	0.2 miles north of Route 24 at Little Fort		2,100	3,100	3,000	2,700
21-14-5	1.0 mile north of Birch Island Road		---	---	3,300	3,200
23-1-5	At North Thompson River Bridge approx. 27 miles north of Blue River		1,200	---	---	1,700
23-2-5	1.0 mile south of Route 16 at Tete Jaune Cache		1,600	2,200	2,200	2,200
23-4-16	**Route 16, 1.0 mile west of Route 5 at Tete Jaune Cache		700	1,300	1,400	1,300
23-3-16	**Route 16, 1.0 mile east of Route 5 at Tete Jaune Cache		1,700	2,200	2,300	2,200

ROUTE NUMBER 6
NELSON - NELWAY HIGHWAY
(Nelway to Nelson)

Station No.	Location Description	Class. Hwy. Ref. No.	July		August	
			1972	1973	1974	1975
31-19	**Waneta-Nelway Road 0.2 miles west of Route 6		330	250	470	---
31-18-6	0.2 miles north of Canada - U.S.A. Boundary at Nelway		460	510	570	570
31-21-3	**Route 3, 1.3 miles east of Route 6 east of Salmo		1,100	950	1,500	1,500
31-15-3&6	0.7 miles east of Salmo River Bridge		3,300	3,400	3,100	3,500
31-14-3	**Route 3, 0.5 miles west of Route 6 at Salmo	230R	2,900	2,900	3,800	3,100
31-13-6	0.8 miles north of Route 3 at Salmo		2,000	2,200	2,200	2,300
31-20-6	0.9 miles north of southern access to Ymir		1,400	1,700	1,500	1,800
31-5-6	0.8 miles south of Observatory Street Overpass in Nelson	560R	3,000	3,000	3,100	3,400

CASTLEGAR - NELSON - CRESTON HIGHWAY
(Nelson to South Slocan)

31-4-3A&6	2.0 miles west of Route 3A in Nelson		4,600	4,900	5,300	5,700
31-3-3A&6	0.1 mile east of Route 3A at South Slocan		4,000	---	---	5,400

VERNON - SLOCAN HIGHWAY
(South Slocan to Vernon)

31-2-3A	**Route 3A, 0.1 mile west of Route 6 at South Slocan		3,400	4,700	5,000	4,100
31-1-6	0.3 miles north of Route 3A at South Slocan		2,100	2,300	3,600	3,100
34-4-6	1.6 miles south of Slocan Inn at Slocan		1,400	2,000	*1,700	1,400

ROUTE NUMBER 6
VERNON - SLOCAN HIGHWAY
(South Slocan to Vernon)

Station No.	Location Description	Class. Hwy. Ref. No.	July		August	
			1972	1973	1974	1975
34-5-6	1.3 miles north of Slocan Inn at Slocan		520	630	700	600
34-3-6	0.2 miles south of Silverton Hotel	443R	620	470	---	670
34-2-6	1.1 mile north of Four Mile Creek Bridge in Silverton		1,300	1,200	1,700	1,400
34-6-31A	**Route 31A, 0.8 miles south of Route 6 at New Denver		430	570	540	770
34-1-6	1.0 mile north of Route 31A at New Denver		1,000	1,000	1,100	1,300
34-7-6	1.1 miles south of Railway Crossing at Nakusp		---	1,300	2,100	1,500
34-9-23	**Route 23, 0.1 mile north of Department of Highways Yard in Nakusp	540R	---	1,500	1,400	1,400
34-8-6	1.1 miles towards Vernon from Broadway Street in Nakusp		1,000	840	710	1,000
24-9-6	0.2 miles towards Nakusp from Echo Lake Road at Cherryville		700	810	670	800
24-25-6	0.1 mile towards Nakusp from Echo Lake Road at Lumby		1,800	1,800	---	2,100
24-24-6	0.1 mile towards Vernon from Ranger Station at Lumby	567R	3,500	3,900	4,800	5,000
24-26-6	2.7 miles towards Vernon from School Road at Lavington	103R	5,500	6,500	7,800	8,400
24-7-6	2.0 miles towards Nakusp from 30th Avenue in Vernon	103R	7,300	8,000	---	10,800

ROUTE NUMBER 7
LOUGHEED HIGHWAY
(Vancouver to Haig)

Station No.	Location Description	Class. Hwy. Ref. No.	July		August	
			1972	1973	1974	1975
16-71E&W-7	0.3 miles east of Boundary Road in Burnaby	17R	33,200	32,400	31,600	<u>30,200</u>
16-72E&W-7	Between Austin Street and North Road in Burnaby	17R	15,100	16,900	---	<u>15,800</u>
16-109-7	0.1 mile east of North Road in Coquitlam	566R	14,100	<u>13,700</u>	<u>14,800</u>	<u>13,500</u>
16-110N&S	**Brunette Avenue 0.1 mile south of Route 7 and north of Route 1 in Coquitlam	167R	---	<u>21,200</u>	<u>20,200</u>	<u>24,000</u>
16-108-7	0.1 mile east of King Edward Avenue at Fraser Mills	566R	16,300	15,100	<u>15,000</u>	<u>15,200</u>
16-116	**On connection between Route 1 and Route 7 at Cape Horn Interchange in Coquitlam	553R	19,100	<u>22,800</u>	<u>27,100</u>	<u>27,800</u>
16-117E&W-7	0.15 miles east of Colony Farm Road at Essondale	566R	27,800	<u>27,500</u>	<u>33,300</u>	<u>33,100</u>
16-103-7	0.1 mile west of Kingsway Avenue in Port Coquitlam	579R	15,000	17,000	---	16,400
16-104	**Kingsway Avenue 0.1 mile east of Route 7 in Port Coquitlam		3,600	4,600	---	6,300
16-111-7A	**Route 7A, 0.2 miles west of Route 7 in Port Coquitlam	578R	13,800	16,200	18,600	17,500
16-101-7	0.3 miles east of Route 7A at Port Coquitlam	165R	20,800	25,000	26,800	27,900
16-100	**Shaughnessy Street 0.1 mile south of Route 7 and north of railway overpass in Port Coquitlam		12,300	14,900	17,300	16,600
16-99-7	1.0 mile west of Pitt River Bridge in Port Coquitlam	165R	15,600	15,100	17,200	17,000
16-112E&W-7	0.1 mile east of 192 Street (Harris Rd.) in Pitt Meadows	21R	---	<u>22,300</u>	<u>23,400</u>	<u>23,100</u>

ROUTE NUMBER 7
LOUGHEED HIGHWAY
(Vancouver to Haig)

Station No.	Location Description	Class. Hwy. Ref. No.	July		August	
			1972	1973	1974	1975
16-98E&W-7	0.4 miles west of Laity Street in Haney	22R	21,100	<u>21,100</u>	<u>26,000</u>	<u>24,500</u>
16-97-7	50 feet west of Kanaka Creek Bridge in Maple Ridge	22R	11,400	<u>11,900</u>	<u>12,000</u>	<u>13,200</u>
16-113-7	0.1 mile west of 240 Street (17 Ave.) to Albion Ferry in Maple Ridge	22R	10,400	<u>9,500</u>	<u>10,100</u>	<u>10,500</u>
16-96-7	1.7 miles west of Stave River Bridge in Maple Ridge	22R	6,800	8,000	8,300	9,300
P-17-2	At Silverdale pumps and 4.4 miles west of Route 11 in Mission	23R	<u>6,133</u>	<u>7,339</u>	<u>7,718</u>	<u>8,193</u>
17-41-7	30 feet east of Park Road in Mission	23R	8,300	9,900	<u>10,900</u>	<u>10,600</u>
17-10-11	**Route 11, 50 feet south of Railway Crossing at south end of new Mission Bridge	561R	6,700	8,200	---	10,300
17-40-7	1.8 miles east of Route 11 in Mission	23R	5,900	6,900	---	7,100
17-39-7	0.3 miles west of Deroche Bridge		2,500	2,800	---	2,500
17-38-7	0.5 miles east of Deroche Bridge		2,300	2,400	2,500	2,300
17-37-7	0.4 miles west of Route 9 in Kent	558R	1,900	2,300	2,500	2,500
17-36-9	**Route 9, 0.2 miles north of Route 7 in Kent	160R	4,000	4,700	4,500	4,000
17-35-7&9	0.1 mile east of Route 9 in Kent	558R	5,600	5,200	4,900	4,700
17-44-7	At Maria Slough Bridge at Seabird Island	558R	*5,700	6,400	6,900
27-23-7	0.5 miles west of Route 1 at Haig Interchange		*4,900	6,000	6,600
27-24-1	**Route 1, 0.2 miles south of Route 7 at Haig Interchange		*9,300	9,000	8,300

ROUTE NUMBER 7A
BARNET HIGHWAY
(Vancouver to Port Coquitlam)

Station No.	Location Description	Class. Hwy. Ref. No.	July -		August	
			1972	1973	1974	1975
16-124E&W-7A	Between Esmond Avenue and Ingleton Street in Burnaby	293R	27,200	30,400	<u>28,000</u>	<u>28,400</u>
16-125E&W-7A	200 feet west of Holdom Avenue in Burnaby	293R	23,800	27,000	---	<u>26,700</u>
16-70-7A	4.0 miles west of Clarke Road in Burnaby	293R	13,400	14,100	<u>14,800</u>	<u>14,300</u>
16-107-7A	0.1 mile west of Clarke Road in Port Moody	200R	13,500	14,100	---	<u>14,400</u>
16-130	**Clarke Road 0.1 mile west of Route 7A in Port Moody	116B	*13,700	<u>14,800</u>
16-106-7A	0.1 mile west of Ioco Road in Port Moody	200R	18,500	22,400	<u>22,900</u>	<u>23,300</u>
16-105	**Ioco Road 0.1 mile north of Route 7A in Port Moody	57R	5,900	7,900	9,900	---
16-111-7A	0.2 miles west of Route 7 in Port Coquitlam	578R	13,800	16,200	18,600	17,500
16-101-7	**Route 7, 0.3 miles east of Route 7A in Port Coquitlam	165R	20,800	25,000	26,800	27,900

ROUTE NUMBER 8
MERRITT - SPENCES BRIDGE HIGHWAY
(Merritt to Spences Bridge)

Station No.	Location Description	Class. Hwy. Ref. No.	July		August	
			1972	1973	1974	1975
27-9-5	**Route 5, 1.0 mile south of Route 8 in Merritt	102R	2,500	3,100	---	3,000
27-8-5	**Route 5, 1.0 mile north of Route 8 in Merritt	101R	2,900	3,800	3,500	3,500
27-7-8	1.0 mile west of Route 5 in Merritt	73R	3,700	5,400	5,300	5,200
27-17-8	0.2 miles west of Mamette Lake Road and east of Lower Nicola		3,100	4,700	4,900	5,200
27-6-8	0.1 mile east of Route 1 Business at Old Bridge at Spences Bridge		750	790	980	1,100
28-6-1	**Route 1, 0.3 miles north of Route 8 at Spences Bridge		6,800	7,100	8,200	8,700

ROUTE NUMBER 9
ROSEDALE - AGASSIZ HIGHWAY
(Route 1 to Agassiz)

Station No.	Location Description	Class. Hwy. Ref. No.	July		August	
			1972	1973	1974	1975
17-1E&W-1	**Route 1, 0.1 mile west of Route 9		16,200	<u>13,800</u>	<u>15,600</u>	19,300
17-15-1	**Route 1, 0.5 miles east of Route 9		16,000	---	12,000	12,800
17-14-9	Between Route 1 and Yale Road East		4,100	4,900	6,400	9,000
17-16	**Yale Road East 0.1 mile west of Route 9		2,600	2,600	2,400	2,600
17-28-9	0.2 miles north of Yale Road East		4,500	6,100	---	10,600

LOUGHEED HIGHWAY AND HARRISON HOT SPRINGS HIGHWAY
(Agassiz to Harrison Hot Springs)

17-35-7&9	0.1 mile east of Route 7 in Kent	330R	5,600	5,200	4,900	4,700
17-37-7	**Route 7, 0.4 miles west of Route 9 in Kent	330R	1,900	2,300	2,500	2,500
17-36-9	0.9 miles north of Route 7 in Kent	160R	4,000	4,700	4,500	4,000

ROUTE NUMBER 10
LADNER - LANGLEY HIGHWAY
(Langley to Delta)

Station No.	Location Description	Class. Hwy. Ref. No.	July		August	
			1972	1973	1974	1975
16-69E&W-1	**Route 1, 0.8 miles east of 232 Street (Livingstone Rd.) in Langley	380R	23,000	<u>22,500</u>	<u>26,500</u>	<u>25,800</u>
16-67	**232 Street (Livingstone Rd.) 0.2 miles north of Route 1 in Langley		1,600	1,600	1,900	1,900
16-68-10	0.2 miles west of Route 1 in Langley	457R	7,000	7,900	8,600	9,200
16-126-10	0.5 miles east of 216 Street (Johnson Townline Rd.) at Milner in Langley	259R	8,200	10,100	<u>10,500</u>	11,100
16-42E&W-10	0.1 mile east of Route 1A at Langley City	456R	5,500	6,900	8,100	8,500
16-2-1A	**Route 1A, 0.1 mile west of Route 10 at Langley City	262R	8,000	10,300	<u>12,000</u>	<u>13,100</u>
16-41E&W-10	0.1 mile west of Route 1A at Langley City	456R	7,200	9,100	10,100	9,900
16-3-10	0.1 mile west of 192 Street (Latimer Rd.) in Surrey	125R	10,100	<u>11,600</u>	<u>11,700</u>	<u>14,700</u>
16-26-15	**Route 15, 0.1 mile south of Route 10 at Cloverdale	554R	---	6,300	5,600	6,700
16-27-10	0.3 miles west of Route 15 at Cloverdale	125R	9,200	11,800	<u>12,200</u>	<u>12,100</u>
16-21-10	0.1 mile east of Route 99A in Surrey	125R	9,300	11,300	<u>12,000</u>	<u>11,600</u>
16-22N&S-99A	**Route 99A, 0.2 miles south of Route 10 in Surrey	384R	14,700	<u>12,500</u>	<u>12,900</u>	<u>13,700</u>
16-19N&S-99A	**Route 99A, 0.4 miles north of Route 10 in Surrey	384R	10,600	12,900	<u>11,300</u>	<u>13,500</u>
16-43-10	0.3 miles west of Route 99A in Surrey	269R	---	10,300	<u>11,100</u>	<u>11,700</u>
16-14	**120 Street (Scott Rd.) 0.1 mile north of Route 10	139R &352R	9,200	9,800	<u>10,300</u>	<u>9,900</u>
16-15-10	0.9 miles west of 120 Street (Scott Rd.)	351R	12,100	<u>14,000</u>	<u>16,400</u>	<u>15,900</u>

ROUTE NUMBER 10
LADNER - LANGLEY HIGHWAY
(Langley to Delta)

Station No.	Location Description	Class. Hwy. Ref. No.	July		August	
			1972	1973	1974	1975
16-49-10	0.1 mile east of Mathews Road Interchange in Delta	351R	14,300	17,200	<u>18,000</u>	<u>19,300</u>
16-50E&W-99	**Route 99, 0.2 miles south of Mathews Road Interchange in Delta	353R	12,800	<u>12,300</u>	<u>14,200</u>	<u>15,500</u>
16-48-10	100 feet west of Mathews Road Interchange in Delta	351R	8,800	8,000	<u>7,200</u>	<u>8,600</u>
16-29-10	0.1 mile east of Route 17 in Delta	351R	8,200	9,300	<u>8,100</u>	<u>10,200</u>
16-20N&S-17	**Route 17, 0.1 mile south of Route 10 in Delta	349R	18,300	20,500	---	<u>22,100</u>
16-16-10	0.1 mile west of Route 17 in Delta	351R	9,100	10,800	<u>11,500</u>	<u>12,200</u>

ROUTE NUMBER 11
HUNTINGDON - MISSION HIGHWAY
(Mission to Canada - U.S.A. Boundary)

Station No.	Location Description	Class. Hwy. Ref. No.	July		August	
			1972	1973	1974	1975
17-10-11	50 feet south of railway crossing at south end of new Mission Bridge	561R	6,700	8,200	---	10,300
17-9-11	0.3 miles north of Pine Road in Abbotsford	11R	6,800	7,200	9,400	9,500
17-8-11	0.1 mile north of Route 1 in Abbotsford	403R	5,800	6,500	7,100	8,000
17-19E&W-1	**Route 1, 0.1 mile west of Route 11 in Abbotsford	381R	<u>17,000</u>	<u>17,900</u>	<u>19,600</u>	<u>21,800</u>
17-7E&W-1	**Route 1, 0.8 miles east of Route 11 in Abbotsford	381R	<u>19,000</u>	<u>19,800</u>	<u>23,000</u>	<u>25,000</u>
17-18-11	0.3 miles south of Route 1 in Abbotsford	403R	2,900	4,100	4,100	4,800

ROUTE NUMBER 12
LYTTON - LILLOOET HIGHWAY
(Lytton to Lillooet)

Station No.	Location Description	Class. Hwy. Ref. No.	July		August	
			1972	1973	1974	1975
27-10-1	**Route 1, 100 yards south of Route 12 (south junction) at Lytton	478R	---	8,600	8,000	---
27-4-1	**Route 1, 100 yards north of Route 12 (north junction) at Lytton		7,800	9,300	8,700	9,100
27-14-12	(South junction) 75 yards west of Route 1 at Lytton	479R	1,600	1,700	1,800	1,600
27-5-12	(North junction) 100 yards west of Route 1 at Lytton		700	750	730	600
27-21-12	1.2 miles north of Thompson River Bridge at Lytton		770	880	860	900

LILLOOET - CACHE CREEK HIGHWAY
(Lillooet to Cariboo Highway)

28-17-12	1.7 miles south of Pavilion-Clinton Road at Pavilion		290	560	240	540
28-16	**Pavilion-Clinton Road 2.8 miles north of Route 12 at Pavilion		60	60	40	50
28-15-12	0.9 miles towards Route 97 from Pavilion-Clinton Road at Pavilion		260	470	370	430
28-5-12	0.1 mile towards Lillooet from Route 97 north of Cache Creek		470	690	880	750
28-9-97	**Route 97, 100 yards south of Route 12 north of Cache Creek		5,200	5,500	6,200	5,700
28-10-97	**Route 97, 0.1 mile north of Route 12 north of Cache Creek		4,800	4,900	5,500	5,400

ROUTE NUMBER 14
 OLD ISLAND HIGHWAY AND WEST COAST (SOOKE) HIGHWAY
 (Thetis Lake Interchange to Port Renfrew)

Station No.	Location Description	Class. Hwy. Ref. No.	July		August	
			1972	1973	1974	1975
P-11-1	**Route 1, 0.4 miles north of Helmcken Road and 0.7 miles south of Thetis Lake Interchange		<u>25,469</u>	<u>27,037</u>	<u>27,581</u>	<u>28,717</u>
11-44-1A	**Route 1A, 0.3 miles south of Route 1 at Thetis Lake Interchange		15,200	15,200	17,900	<u>19,000</u>
11-46-1	**Route 1, 0.2 miles north of Thetis Lake Interchange		15,900	<u>16,500</u>	---	<u>18,700</u>
11-45E&W -1A&14	0.1 mile west of Route 1 at Thetis Lake Interchange		23,500	<u>23,800</u>	<u>28,500</u>	<u>29,300</u>
11-28E&W -1A&14	0.4 miles east of Route 1A at Colwood		24,600	<u>22,800</u>	<u>27,100</u>	<u>31,000</u>
11-29-1A	**Route 1A, 0.3 miles north of Route 14 at Colwood		10,000	<u>9,400</u>	<u>11,600</u>	<u>10,400</u>
11-27E&W-14	0.5 miles west of Route 1A at Colwood		16,100	17,600	18,900	<u>19,900</u>
11-49	**Metchosin Road 0.5 miles south of Route 14		7,200	---	7,300	8,500
11-26-14	0.3 miles west of Happy Valley Road at Glen Lake		4,100	6,000	6,400	6,200
11-25-14	0.3 miles east of Sooke River Bridge		4,600	5,000	5,200	5,500
11-24-14	2.0 miles west of Whiffin Spit Road, west of Sooke		1,700	1,600	1,700	1,600

ROUTE NUMBER 15
PACIFIC HIGHWAY
(Fraser Highway to Canada - U.S.A. Boundary)

Station No.	Location Description	Class. Hwy. Ref. No.	July		August	
			1972	1973	1974	1975
16-62-15	0.25 miles south of Route 1 in Surrey	554R	1,500	1,800	1,900	2,300
16-6-1A	**Route 1A, 0.1 mile west of Route 15 in Surrey	385R	12,300	<u>14,100</u>	<u>17,000</u>	<u>16,500</u>
16-4-1A	**Route 1A, 0.1 mile east of Route 15 in Surrey	385R	7,900	8,900	11,000	11,300
16-5-15	0.2 miles south of Route 1A in Surrey	554R	5,900	6,400	---	7,500
16-27-10	**Route 10, 0.3 miles west of Route 15 at Cloverdale	125R	9,200	11,800	<u>12,200</u>	<u>12,100</u>
16-26-15	0.1 mile south of Route 10 at Cloverdale	554R	---	6,300	5,600	6,700
16-128-15	100 yards north of 8th Avenue (Campbell River Rd.) in Surrey	554R	*3,000	3,300
16-54	**8th Avenue (Campbell River Rd.) 0.2 miles east of Route 99 at Campbell River Road Interchange in Surrey	114R	2,700	4,000	3,700	5,100
16-25-15	0.1 mile north of Canada - U.S.A. Boundary	554R	2,700	2,800	3,200	3,400

ROUTE NUMBER 16
YELLOWHEAD HIGHWAY
(Prince Rupert to Prince George)

Station No.	Location Description	Class. Hwy. Ref. No.	July		August	
			1972	1973	1974	1975
49-4-16	At Galloway Rapids Bridge east of Prince Rupert	487R	3,300	3,300	4,800	3,200
49-3	**Port Edward Road 0.9 miles south of Route 16		2,300	1,800	3,500	2,100
49-2-16	0.2 miles east of Port Edward Road east of Prince Rupert		1,200	1,700	1,600	1,200
49-1-16	At Green River Bridge and 1.0 mile west of Tye Station		810	950	950	950
48-6-16	At Extew River Bridge west of Terrace		840	810	940	970
48-1-16	0.2 miles west of Kalum Lake Road at Terrace	362R	3,500	4,000	4,300	4,600
48-2	**Kalum Lake Road 1.0 mile north of Route 16 at Terrace	570R	620	---	700	---
48-3-16	0.1 mile east of Kalum Lake Road at Terrace	362R	4,000	4,500	6,200	7,100
48-4E&W-16	On west end of Skeena River Bridge at Terrace	362R	8,600	10,700	12,900	12,000
48-8	**Queens Way 0.2 miles south of Route 16 at Terrace		1,800	2,200	2,600	2,400
48-9-16	0.1 mile west of Route 25 at Terrace		9,100	9,400	10,500	10,000
48-7-25	**Route 25, 0.2 miles south of Route 16 at Terrace		2,800	3,000	3,300	4,600
48-10-25	**Route 25 at Kitimat River Bridge, north of Kitimat		1,700	2,200	1,600	1,800
48-5-16	0.1 mile east of Route 25 at Terrace		6,500	7,900	8,500	8,400
48-11-16	On Kleanza (Gold) Creek Bridge west of Kleanza Creek Provincial Park		1,200	1,600	1,700	1,900
47-8-16	On Coyote Creek Bridge west of Cedarvale Ferry Road		990	1,100	1,400	1,200

ROUTE NUMBER 16
YELLOWHEAD HIGHWAY
(Prince Rupert to Prince George)

Station No.	Location Description	Class. Hwy. Ref. No.	July		August	
			1972	1973	1974	1975
47-5-16	0.2 miles west of Route 37 (Hazelton Rd.) in New Hazelton		1,800	2,100	2,600	2,700
47-6-37	**Route 37 (Hazelton Rd.) 0.4 miles north of Route 16 in New Hazelton		1,800	2,100	2,100	2,500
47-9-37	**Route 37 (Hazelton Rd.) at Skeena River Bridge near Hazelton		*815	840	810
47-7-16	0.8 miles east of Route 37 (Hazelton Rd.) in New Hazelton		1,500	1,600	1,900	1,600
47-4-16	3.5 miles west of Moricetown Railway Overpass		1,000	1,300	1,500	1,500
47-3-16	1.5 miles west of Smithers Arena		3,100	3,200	3,500	3,300
47-2-16	At Bulkley River Bridge east of Smithers		3,100	4,000	4,500	5,800
47-1-16	0.9 miles east of Post Office in Telkwa	440R	1,900	2,200	2,200	2,400
46-8-16	At Bulkley River Bridge west of Houston	486R	1,800	1,600	2,100	2,000
46-4	**Morice River F.D. Road 0.1 mile south of Route 16 west of Houston		890	1,100	1,500	850
46-5-16	0.1 mile east of Morice River F.D. Road west of Houston	486R	2,600	3,000	3,100	2,600
46-6-16	6.0 miles east of Topley Lodge Road at 6 Mile Summit		1,200	1,700	---	1,500
46-7-16	0.1 mile west of Babine Lake Road at Burns Lake	572R	3,900	---	---	3,600
46-3	**Babine Lake Road 2.3 miles north of Route 16 at Park Gates		150	125	90	170
46-9-16	0.2 miles east of Babine Lake Road at Burns Lake opposite Forestry Station	572R	4,300	5,200	5,100	6,100

ROUTE NUMBER 16
YELLOWHEAD HIGHWAY
(Prince Rupert to Prince George)

Station No.	Location Description	Class. Hwy. Ref. No.	July		August	
			1972	1973	1974	1975
46-2-35	**Route 35 at Burns Lake Bridge	297R	1,500	1,300	1,500	1,200
46-10	**Francois Lake Road 0.5 miles west of Ferry Dock at Francois Lake Post Office		240	330	230	560
46-11-16	1.3 miles east of Route 35 at Burns Lake		1,600	2,100	2,100	2,500
46-1-16	At Sheraton Railway Over- pass east of Burns Lake		1,200	1,400	1,600	1,700
P-45-1	6.0 miles west of Nechako River Bridge and west of Fort Fraser		<u>1,778</u>	<u>2,069</u>	<u>2,154</u>	<u>2,117</u>
45-4-16	10.0 miles west of Route 27 at Vanderhoof		1,700	2,400	2,300	2,600
45-5-16	0.2 miles west of Route 27 at Vanderhoof	232R	3,400	4,500	6,300	---
45-2-27	**Route 27 at Nechako River Bridge at Vanderhoof	233R	3,800	4,000	4,300	---
45-3-27	**Route 27, 8.0 miles north of Route 16 at Vanderhoof		1,100	1,100	1,100	990
45-6-16	1.0 mile east of Route 27 at Vanderhoof		2,700	3,200	---	3,800
45-1-16	1.5 miles west of Cluculz Creek and just west of Young Road		---	2,400	2,300	2,700
42-7-16	At Chilako River Bridge west of Prince George		3,000	3,400	3,100	3,600
42-15E&W-16	0.3 miles west of Route 97 at Prince George	276R	12,400	13,900	14,000	<u>16,000</u>
42-14N&S-97	**Route 97, 0.1 miles north of Route 16 at Prince George	512R	13,100	13,200	16,400	<u>16,000</u>

ROUTE NUMBER 16
YELLOWHEAD HIGHWAY
(Prince George to Red Pass)

Station No.	Location Description	Class. Hwy. Ref. No.	July		August	
			1972	1973	1974	1975
42-18N&S-97	**Route 97 at south end of Fraser River Bridge at Prince George	512R	12,200	12,500	13,300	13,200
42-8E&W-16	0.1 miles east of Route 97 at Prince George	276R	10,500	9,800	10,200	<u>10,900</u>
42-1	**First Avenue on Old Nechako River Bridge at Prince George	178B	6,400	6,700	8,300	6,400
42-9-16	On south approach of Old Fraser River Bridge at Prince George		7,100	7,900	9,300	7,000
42-4-16	0.1 mile north of Airport Road about 1 mile north of Prince George Airport Entrance		6,700	6,100	7,900	∕ 2,500
42-2	**Airport Road 0.1 mile south of Route 16 about 1 mile north of Prince George Airport Entrance		3,600	3,500	4,300	∕ 1,800
42-3-16	0.1 mile east of Airport Road south of Prince George about 1 mile north of Prince George Airport Entrance		4,300	4,200	5,200	---
42-22-16	At Willow River Bridge approximately 20 miles east of Prince George		1,400	1,700	2,100	1,400
23-6-16	At Goat River Bridge approximately 25 miles west of McBride		860	1,100	1,100	1,000
23-5-16	At C.N.R. Crossing east of Lamming Mills		1,400	2,000	2,100	1,700
23-4-16	1.0 mile west of Route 5 at Tete Jaune Cache		700	1,300	1,400	1,300
23-2-5	**Route 5, 1.0 mile south of Route 16 at Tete Jaune Cache		1,600	2,200	2,200	2,200
23-3-16	1.0 mile east of Route 5 at Tete Jaune Cache		1,700	2,200	2,300	2,200
23-7-16	1.0 mile east of Mount Robson Park Administration Building at Red Pass		1,300	2,000	2,300	1,700

∕ New Airport Access off Route #97

ROUTE NUMBER 17
PATRICIA BAY HIGHWAY
(Victoria to Swartz Bay)

Station No.	Location Description	Class. Hwy. Ref. No.	July		August	
			1972	1973	1974	1975
11-8N&S-1 &17	100 yards north of Boleskine Road in Saanich	538R	44,400	---	<u>47,500</u>	---
11-10-1	**Route 1, 0.1 mile north of Harriet Road in Saanich	538R	20,400	---	<u>25,000</u>	---
11-9N&S-17	0.1 mile north of Route 1 and south of Carey Road	528R	30,600	---	34,400	---
11-11N&S-17	0.2 miles south of Quadra Street in Saanich	528R	23,600	<u>18,700</u>	22,900	<u>20,900</u>
11-14	**Quadra Street 0.4 miles east of Route 17 in Saanich	237B	8,600	9,500	10,500	11,700
11-15	**Glanford Avenue 0.1 mile south of West Saanich Road in Saanich		2,500	4,300	4,600	4,400
11-6N&S-17	0.4 miles north of Quadra Street at Royal Oak in Saanich	528R	28,000	<u>22,900</u>	26,300	<u>27,000</u>
11-5-17A	**Route 17A, 0.3 miles north of Wilkinson Road in Saanich	529R	8,100	8,600	8,400	---
11-1N&S-17	0.5 miles north of Route 17A at Royal Oak in Saanich	528R	21,200	<u>21,500</u>	25,400	<u>26,800</u>
11-2N&S-17	0.2 miles south of Tanner Road in Central Saanich	213R	22,600	<u>21,200</u>	---	<u>25,700</u>
11-20	**Keating Cross Road 1.0 mile west of Route 17 in Central Saanich	121B	3,000	3,800	---	5,200
11-7N&S-17	0.4 miles south of McTavish Road in North Saanich	453R	16,200	<u>15,600</u>	17,200	<u>17,800</u>
11-21	**McTavish Road 0.2 miles west of Route 17 in North Saanich	193B	3,600	3,600	3,700	3,300
11-23	**Canora Road 0.1 miles north of McTavish Road in North Saanich	585R	2,000	2,600	---	3,300
11-22	**Lockside Drive 0.2 miles east of Route 17 in North Saanich	416R	3,800	3,600	4,000	3,900
11-3N&S-17	0.4 miles south of Beacon Avenue at Sidney	388R	---	<u>14,200</u>	15,500	<u>15,700</u>

ROUTE NUMBER 17
PATRICIA BAY HIGHWAY
(Victoria to Swartz Bay)

Station No.	Location Description	Class. Hwy. Ref. No.	July		August	
			1972	1973	1974	1975
11-12	**Beacon Avenue 0.1 mile east of Route 17 at Sidney	390R	8,800	9,700	---	11,100
11-13N&S-17	0.4 miles north of Beacon Avenue at Sidney	388R	10,100	<u>10,300</u>	11,000	<u>11,600</u>
11-17-17A	**Route 17A (Wain Rd.) 0.7 miles towards West Saanich Road in North Saanich	412R	1,400	1,500	1,900	1,600
11-16N&S-17	0.2 miles north of Route 17A (Wain Rd.) in North Saanich	453R	8,000	<u>8,800</u>	8,800	<u>8,800</u>

TSAWWASSEN HIGHWAY
(Ferry to Vancouver-Blaine Highway)

16-44N&S-17	0.1 mile south of 56 Street (Boundary Bay Rd.) in Delta	349R	---	10,200	<u>9,800</u>	<u>10,500</u>
16-46N&S	**56 Street (Boundary Bay Rd.) 0.1 mile south of Route 17 in Delta	350R	15,800	14,700	<u>16,700</u>	<u>18,200</u>
16-45N&S-17	0.1 mile north of 56 Street (Boundary Bay Rd.) in Delta	349R	18,300	20,400	---	<u>22,600</u>
16-20N&S-17	0.1 mile south of Route 10 in Delta	349R	18,300	20,500	---	<u>22,100</u>
16-29-10	**Route 10, 0.1 mile east of Route 17 in Delta	351R	8,200	9,300	<u>8,100</u>	<u>10,200</u>
16-16-10	**Route 10, 0.1 mile west of Route 17 in Delta	351R	9,100	10,800	<u>11,500</u>	<u>12,200</u>
16-10N&S-17	Just south of Ladner Interchange in Delta (south of Route 99)	349R	23,200	24,000	<u>25,900</u>	<u>24,900</u>
16-8E&W-99	**Route 99, 0.1 mile south of Route 17 at Ladner Interchange in Delta	353R	19,000	<u>21,400</u>	<u>22,700</u>	<u>27,100</u>
P-16-4N&S	**Route 99 at south end of Deas Slough Bridge in Delta	353R	<u>44,299</u>	<u>49,591</u>	<u>52,837</u>	<u>57,066</u>

ROUTE NUMBER 17A
WEST SAANICH ROAD - WAIN ROAD
(Royal Oak to Swartz Bay)

Station No.	Location Description	Class. Hwy. Ref. No.	July		August	
			1972	1973	1974	1975
11-6N&S-17	**Route 17, 0.4 miles north of Quadra Street at Royal Oak in Saanich	528R	28,000	<u>22,900</u>	26,300	<u>27,000</u>
11-1N&S-17	**Route 17, 0.5 miles north of Route 17A at Royal Oak in Saanich	528R	21,200	<u>21,500</u>	25,400	<u>26,800</u>
11-5-17A	0.3 miles north of Wilkinson Road in Saanich	529R	8,100	8,600	8,400	---
11-19-17A	0.1 mile south of Keating Cross Road in Central Saanich	170R	3,700	3,600	3,400	3,600
11-20	**Keating Cross Road 1.0 mile west of Route 17 in Central Saanich	121B	3,000	3,800	---	5,200
11-4-17A	0.1 mile south of Mount Newton Cross Road in Central Saanich	170R	2,200	2,300	2,300	2,300
11-18-17A	0.1 mile south of Wain Road in North Saanich	411R	1,200	1,300	1,400	1,400
11-17-17A	On Wain Road 0.7 miles south of Route 17 in North Saanich	412R	1,400	1,500	1,900	1,600
11-16N&S-17	**Route 17, 0.2 miles north of Route 17A (Wain Rd.) in North Saanich	453R	8,000	<u>8,800</u>	8,800	<u>8,800</u>

ROUTE NUMBER 18
COWICHAN VALLEY HIGHWAY
(North Cowichan to Lake Cowichan)

Station No.	Location Description	Class. Hwy. Ref. No.	July		August	
			1972	1973	1974	1975
12-55-1	**Route 1, 0.1 mile south of Route 18 (Herd Rd.) in North Cowichan	168R	*11,700	12,700	12,900
12-30-18	0.2 miles west of Route 1 in North Cowichan	482R	---	3,300	---	3,200
12-2	**Cowichan Lake Road 0.1 mile east of Sherman Road at Duncan	249R	4,600	4,600	5,500	5,000
12-4	**Somenos Road 100 yards north of Cowichan Lake Road in North Cowichan		2,800	2,800	3,500	3,300
12-3	**Cowichan Lake Road 1.0 mile west of Somenos Road in North Cowichan	249R	2,900	3,400	3,400	3,500
12-52	**Tanzor Road 0.1 mile south of Route 18 in North Cowichan		*1,700	2,100	2,200	2,300
12-53-18	1.0 mile west of Tanzor Road in North Cowichan		*3,400	4,000	3,300	3,300
12-14-18	1.0 mile east of Cowichan Junction in Lake Cowichan Village		3,800	3,400	3,000	3,400
12-54	**Lake Cowichan By-Pass to Youbou, 0.4 miles west of Route 18 at Lake Cowichan Village		*1,400	1,500	1,800
12-15	**North Shore Road 1.0 mile west of Cowichan Junction in Lake Cowichan Village	98R	3,400	1,300	1,200	1,200
12-16	**South Shore Road 1.0 mile west of Cowichan Junction in Lake Cowichan Village	99R	2,600	2,600	2,300	2,200

ROUTE NUMBER 19
ISLAND HIGHWAY
(Nanaimo to Roberts Creek)

Station No.	Location Description	Class. Hwy. Ref. No.	July		August	
			1972	1973	1974	1975
12-34N&S-1	**Route 1 on the George Pearson Bridge in Nanaimo	242R	32,600	31,400	<u>34,700</u>	<u>34,800</u>
12-35N&S-1	**Route 1 (Stewart Ave.) 0.15 miles north of Route 19 (Terminal Ave.) in Nanaimo	340R	7,600	8,300	7,500	7,700
12-36N&S-19	50 feet north of Route 1 (Stewart Ave.) in Nanaimo	224R	24,400	---	<u>27,200</u>	<u>27,300</u>
12-38N&S-19	50 feet south of Departure Bay Road and north of Waddington Road in Nanaimo	224R	25,400	<u>22,000</u>	<u>24,600</u>	<u>25,400</u>
12-40	**Brechin Road 0.1 mile east of Route 19 in Nanaimo	355R	6,200	---	6,400	6,400
12-39N&S	**Departure Bay Road 0.4 miles east of Route 19 north of Nanaimo		9,500	---	<u>11,200</u>	<u>11,500</u>
12-37N&S-19	100 feet north of Departure Bay Road and south of Northfield Road north of Nanaimo	224R	20,200	<u>17,700</u>	<u>18,800</u>	---
12-31N&S-19	0.2 miles south of Bowen Road and Norwell Drive at Wellington		15,500	<u>14,800</u>	<u>17,500</u>	<u>18,500</u>
12-41-19	100 feet north of Jingle Pot Road at North Wellington		14,200	14,300	18,000	19,000
P-14-1	3.2 miles south of Englishman River Bridge south of Parksville		<u>8,840</u>	<u>9,878</u>	<u>10,315</u>	<u>11,565</u>
14-1-4	**Route 4, 1.0 mile west of Route 19 at Parksville	177R	7,000	6,800	7,400	7,800
14-4-19	0.8 miles north of French Creek Bridge north of Parksville		7,300	8,200	9,100	9,500
14-5-19	0.1 mile north of Seacroft Road north of Qualicum Beach	94R	7,000	8,200	7,000	7,300
14-6-19	0.5 miles north of Coburn Road in Bowser		4,500	5,000	5,100	5,400

ROUTE NUMBER 19
ISLAND HIGHWAY
(Nanaimo to Roberts Creek)

Station No.	Location Description	Class. Hwy. Ref. No.	July		August	
			1972	1973	1974	1975
14-7-19	1.0 mile south of Red Fishboat Jetty in Union Bay		4,600	5,900	5,700	5,500
14-8-19	0.4 miles south of Trent Creek Bridge south of Royston		5,500	5,900	6,600	6,800
14-9	**Royston-Cumberland Road 100 feet west of Route 19 at Royston		2,000	1,900	2,000	1,800
14-10-19	0.1 mile north of Royston-Cumberland Road		6,900	8,000	9,300	8,300
14-11	**Cumberland Road 0.6 miles west of Willemar Avenue in Courtenay	223B	3,900	4,200	4,300	4,400
14-12	**Comox Road 0.8 miles east of Route 19 at Courtenay	153R	7,700	8,800	8,400	9,000
14-24	**Ryan Road 0.2 miles east of Route 19 in Courtenay	523R	*5,000	5,700	6,900	7,000
14-13-19	1.2 miles north of Courtenay River Bridge (in front of cemetery)		8,900	8,900	8,500	10,200
14-14-19	0.5 miles south of Merville Road at Merville		5,800	6,600	6,900	7,300
14-15-19	0.5 miles south of Oyster River Bridge north of Black Creek		5,900	6,100	6,400	6,800
14-16-19	2.2 miles south of First Avenue in Campbell River	575R	---	9,000	10,600	10,900
14-17-19	0.1 mile south of Maple Street in Campbell River	575R	14,100	---	17,600	<u>16,700</u>
14-21-28	**Route 28 (Brewster Lake Rd.) 0.6 miles west of Route 19 at Campbell River	394R	4,800	4,600	3,800	3,500
14-23-28	**Route 28 at the Buttle Lake Crossing		740	920	790	900
14-18-19	100 feet north of Campbell River Bridge		12,300	11,100	<u>11,900</u>	<u>13,900</u>

ROUTE NUMBER 19
ISLAND HIGHWAY
(Nanaimo to Roberts Creek)

Station No.	Location Description	Class. Hwy. Ref. No.	July		August	
			1972	1973	1974	1975
14-19-19	0.5 miles north of Elk Falls Mill entrance at Duncan Bay		---	2,100	1,900	2,400
14-22-19	0.7 miles south of Amor Cosmos Creek Bridge approx. 16 miles north of Blodel		1,100	1,200	890	1,200

ROUTE NUMBER 22
PATERSON - ROSSLAND - TRAIL HIGHWAY
(Paterson to Trail)

Station No.	Location Description	Class. Hwy. Ref. No.	July		August	
			1972	1973	1974	1975
32-1-22	1.2 miles south of Route 3B at Rossland		590	620	870	700
32-2-22	0.2 miles south of Route 3B at Rossland	144R	1,400	1,100	1,500	1,300
32-14-3B	**Route 3B, 1.0 mile west of Route 22 at Rossland	418R	1,300	1,500	1,900	1,600
32-3-3B&22	0.1 mile west of Mountain View cemetery between Rossland and Trail	144R	5,100	5,000	5,600	5,500
32-4-3	**Route 3, 1.4 miles west of Tadanac Little League Ball Park		5,400	---	4,500	5,200

ROUTE NUMBER 25
KITIMAT HIGHWAY
(Terrace to Kitimat)

Station No.	Location Description	Class. Hwy. Ref. No.	July		August	
			1972	1973	1974	1975
48-9-16	**Route 16, 0.1 mile west of Route 25 at Terrace		9,100	9,400	10,500	10,000
48-5-16	**Route 16, 0.1 mile east of Route 25 at Terrace		6,500	7,900	8,500	8,400
48-7-25	0.2 miles south of Route 16 at Terrace		2,800	3,000	3,300	4,600
48-10-25	At Kitimat River Bridge north of Kitimat		1,700	2,200	1,600	1,800

ROUTE NUMBER 31
BALFOUR - KASLO - GALENA BAY HIGHWAY
(Balfour to Kaslo)

Station No.	Location Description	Class. Hwy. Ref. No.	July		August	
			1972	1973	1974	1975
31-7-3A	**Route 3A, 0.5 miles west of Route 31 at Balfour		1,900	1,600	1,800	1,800
31-8-31	0.6 miles north of Route 3A at Balfour		920	970	950	1,300
34-10-31	0.6 miles south of Kaslo River Bridge in Kaslo	450R	930	790	1,100	1,000
34-11-31A	**Route 31A, 0.5 miles south of Route 31 in Kaslo	450R	---	260	380	430
34-12-31	0.75 miles north of Route 31A in Kaslo		520	640	580	600

ROUTE NUMBER 93
ELKO - ROOSVILLE HIGHWAY
(Roosville to Elko)

Station No.	Location Description	Class. Hwy. Ref. No.	July		August	
			1972	1973	1974	1975
36-8-93	0.7 miles north of Canada- U.S.A. Boundary at Roosville		480	---	540	820
36-2-93	0.2 miles south of Route 3 at Elko		710	660	650	880
36-3-3	**Route 3, 0.1 mile east of Route 93 at Elko		3,500	3,600	4,200	4,400

SOUTHERN TRANS-PROVINCIAL HIGHWAY
(Elko to Fort Steele Interchange)

36-1-3&93	0.1 mile west of Route 3 at Elko		3,900	4,500	4,200	4,400
36-7-3&93	1.9 miles east of access to Wardner		2,800	3,600	3,800	4,000
35-16	**Fort Steele-Bull River Road 0.1 mile north of Route 3&93 east of Wardner		240	570	300	330
35-15-3&93	0.1 mile west of access to Wardner		---	3,800	3,700	4,000
35-7-3&93	0.5 miles east of Route 3&95 at Fort Steele Interchange		3,200	4,200	3,900	4,400
35-12E&W -3&95	**Route 3&95, 0.5 miles west of Route 93 at Fort Steele Interchange		---	6,800	6,400	5,800

KOOTENAY - COLUMBIA HIGHWAY
(Fort Steele Interchange to Radium Hot Springs)

35-11-93&95	0.5 miles north of Route 3 at Fort Steele Interchange		2,500	3,500	3,500	4,200
35-14-93&95	0.4 miles south of Route 95A north of Ta Ta Creek		2,900	3,100	---	1,800

ROUTE NUMBER 93
 KOOTENAY - COLUMBIA HIGHWAY
 (Fort Steele Interchange to Radium Hot Springs)

Station No.	Location Description	Class. Hwy. Ref. No.	July		August	
			1972	1973	1974	1975
35-13-95A	**Route 95A, 0.2 miles south of Route 93&95 north of Ta Ta Creek		1,800	1,700	---	1,900
35-10-93&95	0.2 miles north of Route 95A north of Ta Ta Creek		3,200	3,000	3,500	3,700
37-1-93&95	0.1 mile south of Invermere Westside Road north of Dutch Creek		2,900	2,800	2,700	3,000
37-6-93&95	0.4 miles south of Invermere-Athalmer Road		5,000	5,400	5,100	4,800
37-7	**Invermere-Athalmer Road 0.2 miles west of Route 93&95		4,700	5,100	4,800	5,000
37-5-93&95	0.4 miles north of Invermere-Athalmer Road		---	5,500	5,200	5,000
37-2-93&95	1.0 mile south of Route 95 at Radium Hot Springs		5,500	5,900	---	5,400
37-4-95	**Route 95, 1.0 mile north of Route 93 at Radium Hot Springs		2,100	2,400	2,100	2,300

RADIUM HOT SPRINGS - MT. EISENHOWER JUNCTION HIGHWAY
 (Radium Hot Springs)

37-3-93	Just south of Kootenay National Park Gate at Radium Hot Springs		5,600	6,300	6,500	5,800
---------	---	--	-------	-------	-------	-------

ROUTE NUMBER 95
YAHK - KINGSGATE HIGHWAY
(Kingsgate to Curzon)

Station No.	Location Description	Class. Hwy. Ref. No.	July		August	
			1972	1973	1974	1975
35-2-95	0.1 mile south of Route 3 at Curzon		950	1,200	1,600	1,400
35-1-3	**Route 3, 0.2 miles west of Route 95 at Curzon		2,300	2,200	3,000	3,600

SOUTHERN TRANS-PROVINCIAL HIGHWAY
(Curzon to Fort Steele Interchange)

P-35-1	1.5 miles east of Moyie River Bridge in Yahk		<u>2,807</u>	<u>3,055</u>	<u>3,654</u>	<u>3,269</u>
35-3-3&95	1.5 miles east of Lakeview cabins at Moyie		---	3,100	3,800	4,100
35-4-3&95	0.4 miles west of Route 95A east of Cranbrook	537R	7,800	8,600	10,800	<u>7,900</u>
35-6-95A	**Route 95A, 1.8 miles north of Route 3&95 east of Cranbrook		4,300	4,300	5,900	5,000
35-12E&W-3 &95	0.5 miles west of Route 93 at Fort Steele Inter- change		---	6,800	6,400	5,800
35-7-3&93	**Route 3&93, 0.5 miles east of Route 95 at Fort Steele Interchange		3,200	4,200	3,900	4,400

KOOTENAY - COLUMBIA HIGHWAY
(Fort Steele Interchange to Golden)

35-11-93&95	0.5 miles north of Route 3 at Fort Steele Interchange		2,500	3,500	3,500	4,200
35-14-93&95	0.4 miles south of Route 95A north of Ta Ta Creek		2,900	3,100	---	---
35-13-95A	**Route 95A, 0.2 miles south of Route 93&95 north of Ta Ta Creek		1,800	1,700	---	1,900

ROUTE NUMBER 95
KOOTENAY - COLUMBIA HIGHWAY
(Fort Steele Interchange to Golden)

Station No.	Location Description	Class. Hwy. Ref. No.	July		August	
			1972	1973	1974	1975
35-10-93&95	0.2 miles north of Route 95A north of Ta Ta Creek		3,200	3,000	3,500	3,700
37-1-93&95	0.1 mile south of Invermere Westside Road north of Dutch Creek		2,900	2,800	2,700	3,000
37-6-93&95	0.4 miles south of Invermere-Athalmer Road		5,000	5,400	5,100	4,800
37-7	**Invermere-Athalmer Road 0.2 miles west of Route 93&95		4,700	5,100	4,800	5,000
37-5-93&95	0.4 miles north of Invermere-Athalmer Road		---	5,500	5,200	5,000
37-2-93&95	1.0 mile south of Route 93 at Radium Hot Springs		5,500	5,900	---	5,400
37-3-93	**Route 93 just south of Kootenay National Park Gate at Radium Hot Springs		5,600	6,300	6,500	5,800
37-4-95	1.0 mile north of Route 93 at Radium Hot Springs		2,100	2,400	2,100	2,300
37-17-95	1.0 mile north of Spillimacheen Station		1,100	1,000	900	900
37-13-95	2.6 miles south of Route 1 at Golden Weigh Scale and south of Golden		3,000	3,500	3,500	3,100
37-12-1	**Route 1, 2.0 miles west of Route 95 at Golden Weigh Scale		6,700	7,400	7,700	7,500
37-14-1	**Route 1, 1.2 miles east of Route 95 at Golden Weigh Scale		5,900	7,100	6,400	6,300

ROUTE NUMBER 95A
KIMBERLEY HIGHWAY
(Cranbrook to Ta Ta Creek)

Station No.	Location Description	Class. Hwy. Ref. No.	July		August	
			1972	1973	1974	1975
35-4-3&95	**Route 3&95, 0.4 miles west of Route 95A east of Cranbrook	537R	7,800	8,600	10,800	<u>7,900</u>
35-6-95A	0.8 miles north of Route 3&95 east of Cranbrook		4,300	4,300	5,900	5,000
35-8-95A	0.5 miles north of Mark Creek Bridge in Kimberley	558R	5,000	5,000	7,100	4,800
35-9-95A	0.1 mile north of Department of Highways yard at Kimberley	558R	2,800	2,800	4,800	2,600
35-13-95A	0.2 miles south of Route 93&95 north of Ta Ta Creek		1,800	1,700	---	1,900
35-14-93&95	**Route 93&95, 0.4 miles south of Route 95A north of Ta Ta Creek		2,900	3,100	---	---
35-10-93&95	**Route 93&95, 0.2 miles north of Route 95A north of Ta Ta Creek		3,200	3,000	3,500	3,700

ROUTE NUMBER 97
OSOYOOS - OROVILLE HIGHWAY
(Oroville to Osoyoos)

Station No.	Location Description	Class. Hwy. Ref. No.	July		August	
			1972	1973	1974	1975
26-13-97	0.1 mile south of Route 3 west of Osoyoos		2,400	2,700	3,000	3,200

KEREMEOS-KALEDEN JUNCTION - OSOYOOS HIGHWAY
(Osoyoos to Kaleden Junction)

26-19-3	**Route 3, 100 yards west of Route 3A&97 north of Osoyoos		2,500	2,500	2,800	2,800
26-12-3A&97	0.2 miles north of Route 3 west of Osoyoos		5,200	5,900	5,800	6,100
P-26-2	4.82 miles south of Route 97 at Kaleden Junction and south of Okanagan Falls		<u>4,080</u>	<u>4,319</u>	<u>5,047</u>	<u>4,587</u>
26-9-3A&97	0.1 mile south of Route 97 at Kaleden Junction		4,900	5,300	5,900	6,000
26-7-3A	**Route 3A, 0.2 miles west of Route 97 at Kaleden Junction		4,300	5,200	4,600	5,000

OKANAGAN HIGHWAY
(Kaleden Junction to Vernon)

26-8-97	0.2 miles north of Route 3A at Kaleden Junction		8,500	8,900	9,400	<u>9,200</u>
26-10-97	0.7 miles south of Railway Crossing south of Penticton		9,900	11,400	---	<u>10,900</u>
26-11-97	0.2 miles north of Okanagan River Bridge north of Penticton	359R	12,500	12,900	12,600	<u>13,300</u>
25-7-97	0.2 miles south of Peach Orchard Road-Lakeshore Drive (south junction) at Summerland	238R	8,300	9,200	---	<u>12,200</u>
25-8	**Rosedale Avenue just south of Peach Orchard Road-Pineo Street west of Route 97 at Summerland		3,200	3,800	4,400	5,300

ROUTE NUMBER 97
OKANAGAN HIGHWAY
(Kaleden Junction to Vernon)

Station No.	Location Description	Class. Hwy. Ref. No.	July		August	
			1972	1973	1974	1975
25-9	**Peach Orchard Road (north junction) 0.1 mile east of Route 97 at Summerland	142B	1,200	1,800	---	1,600
25-10-97	Between Peach Orchard Road and Rosedale Avenue (north junction) at Summerland	238R	7,300	8,100	8,700	<u>8,600</u>
25-1-97	0.2 miles north of Rosedale Avenue (north junction) at Summerland	238R	7,600	9,100	9,500	<u>10,200</u>
25-2-97	0.2 miles south of Peachland Road (south junction)	367R	6,700	7,300	8,600	<u>8,200</u>
25-3-97	0.1 mile south of Westside Road		16,200	18,100	21,100	<u>22,200</u>
25-11	**Westside Road 1.0 mile north of Route 97		600	1,100	1,300	2,200
P-25-1	On Okanagan Lake Bridge		<u>17,265</u>	<u>18,815</u>	---	<u>23,311</u>
25-6	**Okanagan Mission Road (Pandosy St.) 0.4 miles south of Bluebird Bay Resort in Kelowna		5,900	6,200	6,100	8,300
25-12N&S-97	0.6 miles north of Glenmore Street in Kelowna		30,300	34,400	32,000	<u>35,500</u>
25-16-33	**Route 33, 1.0 mile south of Junction with Rutland-Belgo Road in Kelowna		2,100	2,400	3,400	4,100
25-4N&S-97	0.2 miles south of Sexsmith Road-Old Vernon Road-Rutland Road Junction at Reid's Corner		10,100	13,900	13,500	<u>14,600</u>
25-13	**Rutland Road 0.2 miles south of Route 97 at Reid's Corner		2,700	3,500	4,000	4,500
25-14	**Old Vernon Road 0.1 mile east of Route 97 at Reid's Corner		1,200	1,600	2,200	2,600
25-5N&S-97	0.6 miles north of Sexsmith Road-Old Vernon Road-Rutland Road Junction at Reid's Corner		10,800	11,700	12,300	<u>12,100</u>

ROUTE NUMBER 97
OKANAGAN HIGHWAY
(Kaleden Junction to Vernon)

Station No.	Location Description	Class. Hwy. Ref. No.	July		August	
			1972	1973	1974	1975
25-15-97	0.1 mile north of Old Vernon Road (north junction)-North Postill Lake Road		8,600	10,000	11,300	<u>10,900</u>
24-10-97	0.2 miles south of Oyama Road at Oyama		7,700	8,400	9,600	<u>9,000</u>
24-8-97	2.9 miles south of Route 6 at Vernon and 0.5 miles south of Kick Willie Loop		7,300	7,700	8,300	10,500
24-7-6	**Route 6, 2.0 miles south of 30 Avenue in Vernon	103R	7,300	8,000	---	10,800
24-11	**Old Kamloops Road 0.2 miles north of 32 Street in Vernon		4,200	5,100	6,300	7,600
24-12-97	0.5 miles north of 48 Avenue in Vernon		11,200	13,500	15,200	<u>14,900</u>
24-13-97	0.1 mile south of Route 97A at Swan Lake		10,200	12,000	14,200	<u>13,800</u>
24-5-97A	**Route 97A, 0.3 miles north of Route 97 at Swan Lake	271R	7,400	9,200	11,000	<u>11,100</u>

VERNON - KAMLOOPS HIGHWAY
(Vernon to Monte Creek)

24-6-97	0.1 mile north of Route 97A at Swan Lake and south of Old Kamloops Road		3,400	3,500	4,900	4,600
24-14	**Old Kamloops Road 0.4 miles south of Route 97		2,100	2,600	3,400	3,400
24-15-97	0.1 mile north of Old Kamloops Road		4,500	5,500	---	7,200
24-16	**Westside Road 0.1 mile south of Route 97		1,200	1,600	2,000	1,700
24-17-97	0.1 mile north of Westside Road		3,100	3,600	4,600	4,800
22-4-97	At Salmon River Bridge south of Salmon River Road		3,300	4,500	4,100	4,500

ROUTE NUMBER 97
VERNON - KAMLOOPS HIGHWAY
(Vernon to Monte Creek)

Station No.	Location Description	Class. Hwy. Ref. No.	July		August	
			1972	1973	1974	1975
22-11	**Salmon River Road 0.1 mile north of Route 97		670	840	740	900
22-12-97	5.6 miles north of Falkland Community Hall		2,700	3,300	4,000	4,000
22-3-97	2.0 miles south of Route 1 at Monte Creek		2,800	3,400	4,400	4,000
21-10-1	**Route 1, 0.2 miles east of Route 97 at Monte Creek		5,900	7,600	7,100	8,500

TRANS-CANADA HIGHWAY
(Monte Creek to Cache Creek)

P-21-1	2.81 miles west of Route 97 at Monte Creek		<u>7,695</u>	---	<u>9,452</u>	<u>9,232</u>
21-3-1&97	2.5 miles east of Victoria Street in Kamloops	497R	14,400	16,000	19,900	19,900
21-2-5	**Route 5, 3.0 miles north of South Thompson River Bridge at Kamloops		6,900	---	8,700	9,900
21-7N&S	**At north end of Overlander Bridge in Kamloops	463R	---	39,300 (June)	---	<u>45,300</u> (June)
21-1E&W -1&97	0.2 miles east of Route 5 west of Kamloops	535R	11,900	12,000	---	<u>11,400</u>
21-4-5	**Route 5, 1.5 miles south of Route 1&97 west of Kamloops		2,900	3,600	3,000	2,900
21-5E&W -1&97	0.1 mile west of Route 5 west of Kamloops	535R	10,000	11,700	12,200	11,100
21-9-1&97	0.7 miles west of Savona Bridge		7,200	---	8,300	7,900
28-3-1&97	1.0 mile east of Route 1 at Cache Creek		6,800	8,200	8,500	7,600
28-2-1	**Route 1, 0.1 mile east of Ashcroft Road (east junction) at Boston Flats		10,700	10,400	11,700	12,600

ROUTE NUMBER 97
CARIBOO HIGHWAY
(Cache Creek to Prince George)

Station No.	Location Description	Class. Hwy. Ref. No.	July		August	
			1972	1973	1974	1975
28-4-97	1.0 mile north of Route 1 at Cache Creek		5,900	---	6,600	6,700
28-9-97	100 yards south of Route 12 north of Cache Creek		5,200	5,500	6,200	5,700
28-5-12	**Route 12, 0.1 mile south of Route 97 north of Cache Creek		470	690	880	750
28-10-97	0.1 mile north of Route 12 north of Cache Creek		4,800	4,900	5,500	5,400
28-1-97	0.5 miles south of Pavilion- Clinton Road at Clinton		4,500	4,300	4,100	4,600
28-11	**Pavilion-Clinton Road 0.5 miles west of Route 97 at Clinton		350	350	530	440
28-12-97	0.6 miles north of Pavilion- Clinton Road at Clinton	387R	4,200	4,500	4,900	4,300
P-28-1	At Mile 57, 10 miles north of Clinton		<u>3,605</u>	<u>3,823</u>	<u>3,918</u>	<u>3,770</u>
28-13	**Dog Creek Road 0.1 mile west of Route 97 north of Clinton		110	80	50	60
28-14-97	0.2 miles north of Dog Creek Road north of Clinton		3,400	3,900	4,100	3,800
29-6-97	At 83 Mile Creek just south of Mile 83 Cafe		3,600	3,800	4,500	4,100
29-17-24	**Route 24, 0.2 miles east of Route 97 at 93 Mile		* 440	570	830	740
29-1-97	0.5 miles south of Canim Lake Road north of 100 Mile House		6,900	8,500	8,900	8,200
29-7	**Canim Lake Road 0.5 miles east of Route 97 north of 100 Mile House		1,700	2,100	2,400	2,200
29-2-97	0.3 miles north of Canim Lake Road north of 100 Mile House		5,300	6,700	6,700	6,700

ROUTE NUMBER 97
CARIBOO HIGHWAY
(Cache Creek to Prince George)

Station No.	Location Description	Class. Hwy. Ref. No.	July		August	
			1972	1973	1974	1975
29-8-97	At 111 Mile Creek south of Lac La Hache just south of Spring Lake Road		4,100	4,500	4,600	4,900
29-9-97	At 130 Mile Creek north of Lac La Hache Provincial Park four miles north of Wright Station Road		3,500	4,000	4,300	4,000
29-3-97	0.1 mile south of Horsefly-Mountain House Road at 150 Mile House		4,500	4,500	5,100	5,100
29-5	**Horsefly-Mountain House Road 0.6 miles east of Route 97 at 150 Mile House		1,300	1,600	1,800	1,500
29-11	**Horsefly Road 0.3 miles south of Mountain House Road		790	860	940	990
29-10	**Mountain House Road 0.4 miles north of Horsefly Road		360	350	590	480
29-4-97	0.2 miles north of Horsefly-Mountain House Road at 150 Mile House		4,800	5,600	---	5,600
29-12-97	0.9 mile south of Williams Lake Road (Oliver Street)	502R	11,100	---	13,400	---
29-13	**Williams Lake Road (Oliver St.) 0.2 miles west of Route 97		10,900	10,300	14,300	13,200
29-15-20	**Route 20 at Fraser River Bridge west of Williams Lake		670	560	700	1,100
29-16	**Dog Creek Road at Chimney Creek Culvert south of Williams Lake		310	550	570	400
29-14N&S-97	0.2 miles north of Williams Lake Road (Oliver Street)	502R	8,200	8,700	---	10,100
41-2-97	0.1 mile south of Mountain House Road (north junction)		3,700	3,900	4,300	3,900
41-3	**Mountain House Road (north junction) 0.1 mile east of Route 97		40	60	60	---

ROUTE NUMBER 97
CARIBOO HIGHWAY
(Cache Creek to Prince George)

Station No.	Location Description	Class. Hwy. Ref. No.	July		August	
			1972	1973	1974	1975
41-1-97	0.1 mile north of Mountain House Road (north junction)		4,100	3,800	4,500	3,900
41-4-97	0.9 miles north of Ferry Crossing at Marguerite		2,700	---	3,000	3,300
41-5-97	0.8 miles north of French Road at Kersley		3,900	3,200	3,700	3,600
41-6-97	0.5 miles south of Quesnel-Hydraulic Road south of Quesnel		8,200	9,100	9,200	8,100
41-10	**Quesnel-Hydraulic Road 0.5 miles east of Route 97 south of Quesnel		900	810	1,100	1,000
41-11-97	At Quesnel River Bridge	511R	15,900	14,300	12,100	<u>10,700</u>
41-7-97	0.3 miles south of Route 26 north of Quesnel		8,200	8,100	9,200	8,600
41-8-26	**Route 26, 0.2 miles east of Route 97 north of Quesnel		2,900	3,700	3,900	3,400
41-13-26	**Route 26, 2.0 miles west of Wingdam Mine		1,000	1,000	1,200	1,200
41-9-97	0.1 mile north of Route 26 north of Quesnel		4,200	4,500	5,100	4,600
41-12-97	At Cottonwood River Bridge		3,200	3,500	3,500	3,700
P-41-1	3.4 miles south of Stone Creek Bridge (approx. 25 miles south of Prince George)		<u>3,014</u>	<u>3,157</u>	---	---
42-19-97	0.1 mile south of Airport Road 7 miles south of Prince George		4,100	4,600	5,500	4,900
42-20	**Airport Road 0.1 mile north of Route 97, 7 miles south of Prince George		1,500	1,400	1,600	2,400
42-21-97	0.1 mile north of Airport Road 7 miles south of Prince George		4,400	5,000	5,200	7,400

ROUTE NUMBER 97
CARIBOO HIGHWAY
(Cache Creek to Prince George)

Station No.	Location Description	Class. Hwy. Ref. No.	July		August	
			1972	1973	1974	1975
42-18N&S-97	At south end of Fraser River Bridge at Prince George	512R	12,200	12,500	13,300	13,200
42-8E&W-16	**Route 16, 0.1 miles east of Route 97 at Prince George	276R	10,500	9,800	10,200	<u>10,900</u>
42-15E&W-16	**Route 16, 0.3 miles west of Route 97 at Prince George	276R	12,400	13,900	14,000	<u>16,000</u>

JOHN HART-PEACE RIVER HIGHWAY
(Prince George to Dawson Creek)

42-14N&S-97	0.1 miles north of Route 16 at Prince George	512R	13,100	13,200	16,400	<u>16,000</u>
42-16-97	At north end of Nechako River Bridge at Prince George	512R	13,700	15,400	16,000	<u>19,100</u>
42-17-97	0.2 miles north of Overpass north of Nechako River Bridge at Prince George		11,600	13,000	---	13,000
42-1	**First Avenue on old Nechako River Bridge at Prince George	178B	6,400	6,700	8,300	6,400
42-13N&S-97	0.1 mile south of Weigh Scale north of Prince George		14,300	14,400	16,900	15,500
42-5-97	100 yards south of Chief Lake Road north of Prince George		5,900	5,800	6,500	5,200
42-10	**Chief Lake Road 0.6 miles west of Route 97 north of Prince George		1,300	1,700	1,600	1,700
42-6-97	1.0 mile north of Chief Lake Road north of Prince George		3,100	3,600	2,900	3,600
42-11-97	0.1 mile north of Railway Crossing north of Summit Lake		2,000	2,000	2,000	2,600
42-12-97	2.0 miles south of Whiskers Campsite at McLeod Lake		1,400	1,400	1,200	1,600
42-23	**Route 39 (MacKenzie Access Rd.) 0.2 miles west of Route 97 approx. 11 miles north of McLeod Lake		680	550	---	930

ROUTE NUMBER 97
JOHN HART-PEACE RIVER HIGHWAY
(Prince George to Dawson Creek)

Station No.	Location Description	Class. Hwy. Ref. No.	July		August	
			1972	1973	1974	1975
43-6-97	2.1 miles north of Halfway Lodge at Pine Pass		1,200	1,100	1,100	1,200
43-9-97	0.7 miles south of Chetwynd Post Office	427R	2,000	1,900	2,400	2,500
43-12-29	**Route 29, 5.0 miles north of Route 97 at Chetwynd		---	590	790	1,200
43-1-97	1.0 mile north of turnoff to Arras		1,800	1,900	*2,000	2,100
43-2-97	0.3 miles south of Route 2 at Dawson Creek	257R	2,300	2,700	2,900	2,700

ALASKA HIGHWAY
(Dawson Creek to Fort Nelson)

43-5-97	0.8 miles north of Route 2 at Dawson Creek	363R	3,600	3,800	4,500	4,600
43-8-97	0.2 miles south of Dixon Road at Farmington		2,200	2,200	2,100	2,600
43-10-97	At south end of Peace River Bridge south of Taylor		2,400	2,200	2,500	2,700
44-6-97	0.2 miles south of 100 Street (MacKenzie St.) southern entrance to Fort St. John	568R	4,200	4,300	5,400	5,800
44-1	**Cecil Lake Road 1.7 miles east of 100 Street (MacKenzie St.) and 100 Avenue (Centre Ave.) Intersection in Fort St. John		2,700	2,600	3,200	2,800
44-2	**Rose Prairie Road 6.8 miles north of Department of Highways yard at Fort St. John		590	820	760	830
44-7-97	0.3 miles south of Route 29 at Charlie Lake		2,700	3,300	3,500	3,200
44-3-29	**Route 29, 0.3 miles south of Route 97 at Charlie Lake		770	860	880	1,300

ROUTE NUMBER 97
ALASKA HIGHWAY
(Dawson Creek to Fort Nelson)

Station No.	Location Description	Class. Hwy. Ref. No.	July		August	
			1972	1973	1974	1975
44-4-97	0.3 miles north of Route 29 at Charlie Lake		1,500	2,100	2,000	2,100
44-5-97	0.2 miles south of Beatton River Road		1,100	1,200	1,600	1,500
44-8	**Beatton River Road 0.1 mile east of Route 97		70	110	160	210
44-9-97	0.2 miles north of Beatton River Road		1,000	---	1,400	1,300
44-10-97	5.0 miles north of Wonowon on Mile 106 Post		790	820	1,100	900

ROUTE NUMBER 97A
VERNON - SICAMOUS HIGHWAY
(Vernon to Sicamous)

Station No.	Location Description	Class. Hwy. Ref. No.	July		August	
			1972	1973	1974	1975
24-13-97	**Route 97, 0.1 mile south of Route 97A at Swan Lake		10,200	12,000	14,200	<u>13,800</u>
24-6-97	**Route 97, 0.1 mile north of Route 97A at Swan Lake and south of Old Kamloops Road		3,400	3,500	4,900	4,600
24-5-97A	0.3 miles north of Route 97 at Swan Lake	271R	7,400	9,200	11,000	<u>11,100</u>
24-18-97A	0.2 miles south of Pleasant Valley Road (South Armstrong Junction)	271R	7,000	8,600	10,200	<u>10,800</u>
24-19	**Plesant Valley Road (South Armstrong Junction) 0.3 miles west of Route 97A	153B	2,000	2,200	2,800	2,700
24-20-97A	0.2 miles north of Pleasant Valley Road (South Armstrong Junction)	271R	5,400	6,300	8,100	7,900
24-21	**Plesant Valley Road (North Armstrong Junction) 0.2 miles west of Route 97A	152B	3,100	4,100	3,700	4,100
24-22-97A	0.2 miles north of Pleasant Valley Road (North Armstrong Junction)	271R	---	8,100	8,600	9,600
P-24-1	3.5 miles south of Enderby		<u>5,472</u>	---	<u>6,771</u>	<u>6,950</u>
24-4	**North Mable Lake Road 0.4 miles east of Route 97A at Enderby		1,900	2,200	2,700	2,300
24-3-97A	0.5 miles south of Route 97B at Grindrod Hill		5,100	7,000	7,700	7,600
24-1-97B	**Route 97B, 100 yards north of Route 97A at Grindrod Hill		2,500	2,700	3,100	3,500
24-2-97A	0.1 mile north of Route 97B at Grindrod Hill		3,300	4,400	4,800	4,600
24-23-97A	0.7 miles south of Mara Park Picnic Site Entrance at south end of Mara Lake		2,200	3,600	---	3,300

ROUTE NUMBER 97A
 VERNON - SICAMOUS HIGHWAY
 (Vernon to Sicamous)

Station No.	Location Description	Class. Hwy. Ref. No.	July		August	
			1972	1973	1974	1975
22-16-97A	1.0 mile south of Route 1 at Sicamous		3,600	3,800	4,700	4,800
22-14-1	**Route 1, 1.0 mile west of east end of Sicamous Narrows Bridge		4,500	4,400	5,100	5,300
22-17-1	**Route 1, 1.0 mile east of Route 97A at Sicamous		7,600	---	7,600	8,200

ROUTE NUMBER 97B
GRINDROD - SALMON ARM HIGHWAY
(Grindrod Hill to Salmon Arm)

Station No.	Location Description	Class. Hwy. Ref. No.	July		August	
			1972	1973	1974	1975
24-3-97A	**Route 97A, 0.5 miles south of Route 97B at Grindrod Hill		5,100	7,000	7,700	7,600
24-2-97A	**Route 97A, 0.1 mile north of Route 97B at Grindrod Hill		3,300	4,400	4,800	4,600
24-1-97B	100 yards north of Route 97A at Grindrod Hill		2,500	2,700	3,100	3,500
22-10-97B	0.2 miles south of Route 1 east of Salmon Arm	326R	4,200	4,500	5,100	5,500
22-9-1	**Route 1, 0.1 mile west of Route 97B east of Salmon Arm	325R	10,600	12,200	12,700	11,800
22-8-1	**Route 1, 0.1 mile east of Route 97B east of Salmon Arm	325R	7,700	8,900	8,800	8,400

ROUTE NUMBER 99
VANCOUVER-BLAINE HIGHWAY
(Canada - U.S.A. Boundary to Vancouver)

Station No.	Location Description	Class. Hwy. Ref. No.	July		August	
			1972	1973	1974	1975
16-24N&S-99	0.5 miles south of Campbell River Road Interchange in Surrey	371R	10,000	<u>9,200</u>	<u>9,900</u>	<u>11,800</u>
16-54	**8th Avenue (Campbell River Rd.) 0.2 miles east of Route 99 at Campbell River Road Interchange in Surrey	114R	2,700	4,000	3,700	5,100
16-53N&S-99	0.2 miles south of King George Highway Interchange in Surrey	371R	---	<u>7,800</u>	<u>7,700</u>	<u>9,400</u>
16-23-99A	**Route 99A at Nicomekl River Bridge in Surrey	384R	14,600	<u>16,800</u>	<u>19,600</u>	<u>22,300</u>
16-51-99A	**Route 99A, 0.2 miles north of King George Highway Interchange in Surrey	384R	13,100	<u>14,600</u>	<u>14,800</u>	<u>18,700</u>
16-50E&W-99	0.2 miles south of Mathews Road Interchange in Delta	353R	12,800	<u>12,300</u>	<u>14,200</u>	<u>15,500</u>
16-49-10	**Route 10, 0.1 mile east of Mathews Road Interchange in Delta	351R	14,300	17,200	<u>18,000</u>	<u>19,300</u>
16-48-10	**Route 10, 100 feet west of Mathews Road Interchange in Delta	351R	8,800	8,000	<u>7,200</u>	<u>8,600</u>
16-8E&W-99	0.1 mile south of Route 17 at Ladner Interchange in Delta	353R	19,000	<u>21,400</u>	<u>22,700</u>	<u>27,100</u>
16-10N&S-17	**Route 17 just south of Ladner Interchange in Delta	349R	23,200	24,000	<u>25,900</u>	<u>24,900</u>
P-16-4N&S	At south end of Deas Slough Bridge in Delta	353R	<u>44,299</u>	<u>49,591</u>	<u>52,837</u>	<u>57,006</u>
16-30	**Steveston Highway 100 feet east of Route 99 in Richmond		2,700	3,700	3,900	3,800
16-32	**Steveston Highway 0.1 mile east of No. 5 Road in Richmond		14,400	16,100	16,800	15,600
16-38N&S-99	0.1 mile south of No. 5 Road Interchange in Richmond	301R	36,100	<u>38,200</u>	<u>42,500</u>	<u>45,200</u>

ROUTE NUMBER 99
VANCOUVER-BLAINE HIGHWAY
(Canada - U.S.A Boundary to Vancouver)

Station No.	Location Description	Class. Hwy. Ref. No.	July		August	
			1972	1973	1974	1975
16-35	**Westminster Highway 0.1 mile east of Route 99 at No. 5 Road Interchange in Richmond	343R	11,800	11,200	18,700	21,500
16-131	**Westminster Highway 0.2 miles east of Knight Street in Richmond	343R	*11,500	10,700
16-127N&S	**Knight Street 0.2 miles north of Westminster Highway in Richmond	564R	*16,300	17,300
P-16-5N&S	On South Approach of Knight Street Bridge in Richmond	564R	*46,099
16-132	**No. 5 Road 100 yards north of Westminster Highway in Richmond	301R	*11,900	12,400
16-36	**No. 5 Road 100 feet north of Route 99 at No. 5 Road Interchange in Richmond		13,900	14,600	8,300	8,200
16-47N&S-99	0.2 miles north of No. 5 Road Interchange in Richmond	301R	34,300	<u>30,500</u>	<u>29,500</u>	<u>31,600</u>
16-39	**Sea Island Way at Moray Channel Bridge in Richmond	295R	21,100	<u>24,500</u>	<u>26,500</u>	<u>27,500</u>
P-16-3N&S	On Oak Street Bridge, north of the Off-Ramp to Sea Island Way in Richmond	301R	<u>73,702</u>	<u>81,931</u>	<u>73,902</u>	<u>74,153</u>

NOTE: Knight Street Bridge opened and Fraser Street Bridge closed January 1974

BRITISH COLUMBIA HIGHWAY
(Vancouver to West Vancouver)

P-15-1N&S	At south end of 1st Narrows Bridge		---	<u>57,945</u>	<u>61,716</u>	<u>52,271</u>
15-8E&W	**Marine Drive 0.1 mile west of Capilano Road in West Vancouver		48,100	---	---	<u>47,800</u>
15-6E&W-1A &99	At Capilano River Bridge in West Vancouver	372R	46,400	---	---	<u>43,200</u>

ROUTE NUMBER 99
BRITISH COLUMBIA HIGHWAY
(Vancouver to West Vancouver)

Station No.	Location Description	Class. Hwy. Ref. No.	July		August	
			1972	1973	1974	1975
15-13N&S-1A &99	Between Marine Drive and Woodward's Store entrance in West Vancouver	250R	21,200	<u>18,200</u>	<u>20,200</u>	<u>22,200</u>
15-5N&S-1A &99	0.1 mile south of Route 1 in West Vancouver	250R	21,700	<u>21,900</u>	---	<u>23,100</u>
15-21E&W-1	**Route 1, 0.7 miles east of Route 1A&99 (Taylor Way) in West Vancouver	329R	24,200	<u>24,400</u>	<u>30,700</u>	<u>27,800</u>

TRANS-CANADA HIGHWAY
(West Vancouver to Horseshoe Bay)

15-15E&W-1 &99	Route 1&99, 0.1 mile west of Route 1A&99 (Taylor Way) in West Vancouver	329R	---	21,400	23,400	27,900
15-19E&W-1 &99	Between Westmount & Caulfield Interchanges near Cypress Creek in West Vancouver	329R	13,100	15,000	---	<u>16,600</u>
15-41E&W-1 &99	Between Eagleridge & Caulfield Interchanges east of Nelson Creek		* <u>15,100</u>

GARIBALDI HIGHWAY
(Horseshoe Bay to Pemberton)

15-16-99	0.5 miles north of Route 1 at Horseshoe Bay	289R	4,100	4,400	5,500	4,300
15-34-99	0.2 miles north of Wood-fibre Ferry Road south of Squamish		4,500	---	4,900	---
15-35-99	0.5 miles north of Alice Lake Road north of Squamish	426R	1,400	1,900	2,000	<u>1,000</u>
15-2-99	0.8 miles south of "Entering Pemberton" sign		* 920	920	700

ROUTE NUMBER 99A
KING GEORGE HIGHWAY
(Campbell River Road Interchange to Vancouver)

Station No.	Location Description	Class. Hwy. Ref. No.	July		August	
			1972	1973	1974	1975
16-23-99A	At Nicomekl River Bridge in Surrey	384R	14,600	<u>16,800</u>	<u>19,600</u>	<u>22,300</u>
16-53N&S-99	**Route 99, 0.2 miles south of King George Highway Interchange in Surrey	371R	---	<u>7,800</u>	<u>7,700</u>	<u>9,400</u>
16-51-99A	0.2 miles north of King George Highway Interchange in Surrey	384R	13,100	<u>14,600</u>	<u>14,800</u>	<u>18,700</u>
16-22N&S-99A	0.2 miles south of Route 10 in Surrey	384R	14,700	<u>12,500</u>	<u>12,900</u>	<u>13,700</u>
16-21-10	**Route 10, 0.1 mile east of Route 99A in Surrey	125R	9,300	11,300	<u>12,000</u>	<u>11,600</u>
16-43-10	**Route 10, 0.3 miles west of Route 99A in Surrey	269R	---	10,300	<u>11,100</u>	<u>11,700</u>
16-19N&S-99A	0.4 miles north of Route 10 in Surrey	384R	10,600	12,900	<u>11,300</u>	<u>13,500</u>
16-18-99A	0.4 miles south of 72 Avenue (Newton Rd.) in Surrey	384R	18,200	18,100	19,200	18,800
16-17-99A	0.5 miles north of 72 Avenue (Newton Rd.) in Surrey	384R	18,300	19,700	21,600	22,300
16-9N&S-99A	100 yards south of Route 1A in Surrey	384R	---	---	<u>28,500</u>	<u>25,600</u>
16-7-1A	**Route 1A, 0.3 miles east of Route 99A in Surrey	385R	9,600	<u>11,400</u>	<u>12,600</u>	<u>12,700</u>
16-11N&S-1A &99A	0.2 miles north of Route 1A in Surrey	384R	---	---	<u>34,000</u>	<u>33,400</u>
16-13	**120 Street (Scott Rd.) 0.1 mile south of Old Yale Road in Surrey	139R	21,000	<u>22,700</u>	<u>20,000</u>	<u>21,800</u>
P-16-1E&W	At south end of Pattullo Bridge and west of 120 Street (Scott Rd.)	384R	---	<u>61,275</u>	<u>60,781</u>	<u>60,469</u>
16-73E&W-1A	Kingsway between Salsbury and Acorn Avenues in Burnaby	1R	27,200	---	<u>28,000</u>	<u>28,500</u>

ROUTE NUMBER 101
SUNSHINE COAST HIGHWAY
(Langdale to Lund)

Station No.	Location Description	Class. Hwy. Ref. No.	July		August	
			1972	1973	1974	1975
15-33	**Port Mellon Road 1.0 mile south of Transformer Yard at Port Mellon		760	860	910	350
15-32	**Port Mellon Road 0.5 miles north of Langdale Ferry Access		1,100	1,200	1,500	1,000
15-31-101	2.7 miles north of Department of Highways Yard at Gibsons		2,800	3,200	3,600	4,000
15-30-101	4.7 miles north of Elementary School at Sechelt		1,600	1,500	1,900	2,200
15-29-101	0.9 miles north of Home Service Station at Lang Bay		2,000	1,700	2,000	2,000
15-28-101	0.3 miles north of Alberni Street at Powell River	245R	6,300	8,200	9,000	7,200
15-27-101	On Powell River Bridge at Powell River	245R	3,100	3,600	4,500	3,800

SALT SPRING ISLAND
(Fulford Harbour to Vesuvius Bay)

Station No.	Location Description	Class. Hwy. Ref. No.	July		August	
			1972	1973	1974	1975
12-32	Ganges-Fulford Road 0.8 miles south of Maxwell Mountain Road south of Ganges		1,400	1,700	1,700	1,800
12-33	Ganges-Vesuvius Road 0.1 mile south of Scott Point Junction Road north of Ganges		2,100	2,100	2,200	2,500

UNIVERSITY OF BRITISH COLUMBIA
(Endowment Lands)

Station No.	Location Description	Class. Hwy. Ref. No.	July		August	
			1972	1973	1974	1975
15-36	Marine Drive 0.3 miles east of Agronomy Road at Totem Park		4,100	4,400	5,800	6,500
15-37E&W	University Boulevard at west end of Golf Course		7,900	10,300	<u>12,100</u>	<u>11,500</u>
15-38E&W	Chancellor Boulevard 0.1 mile west of Tasmania Avenue		5,600	6,600	7,200	9,200
15-39	Marine Drive 100 yards east of Acadia Road		3,200	---	---	4,200
15-40E&W	16 Avenue east of Wesbrook Place		*4,000	4,800	4,700

CANADA WAY
(Vancouver to New Westminster)

Station No.	Location Description	Class. Hwy. Ref. No.	July		August	
			1972	1973	1974	1975
16-77E&W	200 feet west of Kensington Avenue in Burnaby	135R	18,700	21,400	<u>21,900</u>	<u>22,200</u>
16-75E&W	0.3 miles east of Kensington Avenue in Burnaby	135R	30,200	33,100	<u>32,000</u>	<u>34,400</u>

SECTION II

PERMANENT TRAFFIC COUNTS

1975

PERMANENT STATIONS

Station No.	Location Description	A.D.T	A.W.T.	A.W.D.T	MONTH
P-11-1	Route 1, 0.4 miles north of Helmcken Road and 0.7 miles south of Thetis Lake Interchange north of Victoria	18,660	19,005	17,669	Jan.
		21,697	22,058	20,797	Feb.
		24,238	24,341	24,021	Mar.
		25,266	25,185	25,490	Apr.
		26,437	26,354	26,642	May
		27,518	27,550	27,442	June
		29,300	29,208	29,564	July
		28,134	28,717	26,910	Aug.
		27,147	26,837	28,002	Sept.
		24,561	24,889	23,621	Oct.
		24,007	24,719	22,581	Nov.
		22,897	23,361	21,562	Dec.
P-14-1	Route 19, 3.2 miles south of Englishman River Bridge, south of Parksville	5,459	5,417	5,581	Jan.
		---	---	---	Feb.
		7,405	7,255	7,722	Mar.
		7,953	7,692	8,672	Apr.
		8,741	8,547	9,215	May
		9,704	9,208	10,862	June
		11,367	11,061	12,248	July
		11,763	11,769	11,749	Aug.
		9,175	8,920	9,876	Sept.
		7,785	7,693	8,052	Oct.
		7,405	7,470	7,276	Nov.
		7,008	6,948	7,183	Dec.
P-15-1N&S	Route 1A&99 at south end of First Narrows Bridge at Vancouver	51,608	53,000	47,601	Jan.
		56,509	58,767	50,865	Feb.
		58,347	60,538	53,745	Mar.
		---	---	---	Apr.
		56,501	58,764	50,969	May
		56,950	59,816	50,261	June*
		53,682	55,922	47,242	July*
		50,860	53,327	45,952	Aug.*
		52,064	53,521	48,059	Sept.*
		53,634	56,061	46,657	Oct.*
		58,125	62,868	48,638	Nov.
		55,445	58,752	45,938	Dec.
* Low due to bridge closures on weekdays.					
P-15-2N&S	Route 1 on Second Narrows Bridge at Vancouver	67,144	71,889	53,500	Jan.
		70,506	77,154	52,860	Feb.
		71,190	77,430	58,085	Mar.
		74,713	77,897	66,052	Apr.
		76,182	82,110	61,692	May
		76,044	81,929	62,311	June
		79,504	84,830	64,192	July
		77,034	84,175	62,039	Aug.
		77,800	83,064	63,325	Sept.
		74,844	80,744	57,884	Oct.
		70,598	78,095	55,605	Nov.
		67,856	72,949	53,531	Dec.

Station No.	Location Description	A.D T.	A.W.T.	A.W.D.T.	MONTH
P-16-1E&W	Route 1A&99A on south approach to Pattullo Bridge at Surrey	55,401	58,343	46,945	Jan.
		56,797	61,166	45,874	Feb.
		59,790	63,237	52,552	Mar.
		63,123	65,939	55,381	Apr.
		62,183	65,690	53,522	May
		---	---	---	June
		60,906	64,130	51,637	July
		60,032	64,116	51,456	Aug.
		61,718	64,853	53,097	Sept.
		61,156	64,588	51,289	Oct.
		60,351	64,911	51,232	Nov.
		55,003	58,260	45,636	Dec.
P-16-2E&W	Route 1, 0.25 miles west of north end of Port Mann Bridge at Coquitlam	44,610	46,766	38,410	Jan.
		44,333	47,868	36,591	Feb.
		50,356	52,914	45,280	Mar.
		53,650	55,420	48,468	Apr.
		54,625	57,352	47,960	May
		---	---	---	June
		57,732	59,191	52,145	July
		59,481	61,681	54,860	Aug.
		56,017	57,712	51,360	Sept.
		53,696	56,288	46,403	Oct.
		50,792	54,739	42,898	Nov.
		48,286	51,190	39,936	Dec.
P-16-3N&S	Route 99 on Oak Street Bridge north of the Off-ramp to Sea Island Way in Richmond	63,385	65,982	55,811	Jan.
		65,699	69,897	54,326	Feb.
		69,131	72,981	61,047	Mar.
		71,785	75,062	63,705	Apr.
		73,424	76,915	64,892	May
		74,743	78,761	65,367	June
		75,883	79,279	66,120	July
		72,423	76,702	63,437	Aug.
		---	---	---	Sept.
		---	---	---	Oct.
		---	---	---	Nov.
		---	---	---	Dec.
P-16-4N&S	Route 99 at south end of Deas Slough Bridge in Delta	43,039	44,764	38,079	Jan.
		43,026	45,633	36,507	Feb.
		48,939	50,655	45,337	Mar.
		50,827	51,573	48,778	Apr.
		50,184	50,653	49,039	May
		52,791	53,676	51,422	June
		56,705	57,512	54,581	July
		57,307	58,920	53,920	Aug.
		57,632	57,302	58,542	Sept.
		50,907	52,365	46,713	Oct.
		48,709	51,687	42,755	Nov.
		45,354	47,556	39,025	Dec.

Station No.	Location Description	A.D.T.	A.W.T.	A.W.D.T.	MONTH
P-16-5N&S*	Knight Street Bridge at south end near Off-ramp to Bridgeport in Richmond	---	---	---	Jan.
		---	---	---	Feb.
		---	---	---	Mar.
		---	---	---	Apr.
		44,669	48,159	35,232	May
		45,912	49,573	37,368	June
		46,739	44,162	43,698	July
		45,460	49,457	37,066	Aug.
		44,647	47,270	37,433	Sept.
		41,926	45,177	32,578	Oct.
		40,211	44,574	29,124	Nov.
		36,795	40,305	26,707	Dec.
P-17-1E&W	Route 1, 9.6 miles west of Junction of Route 1&3 at Hope	2,977	2,814	3,473	Jan.
		3,132	3,001	3,457	Feb.
		4,735	4,653	4,907	Mar.
		4,862	4,591	5,672	Apr.
		---	---	---	May
		8,097	7,332	9,881	June
		10,225	9,580	12,078	July
		10,480	9,433	12,676	Aug.
		---	---	---	Sept.
		---	---	---	Oct.
		---	---	---	Nov.
		---	---	---	Dec.
P-17-2	Route 7 at Silverdale Pumps and 4.4 miles west of Route 11 at Mission	5,279	5,207	5,486	Jan.
		5,346	5,454	5,076	Feb.
		6,661	6,499	7,002	Mar.
		6,980	6,626	7,952	Apr.
		7,534	7,243	8,244	May
		7,908	7,406	9,080	June
		8,349	7,918	9,591	July
		8,036	7,859	8,409	Aug.
		7,539	7,217	8,423	Sept.
		7,003	7,003	7,003	Oct.
		6,553	6,607	6,435	Nov.
		5,860	6,039	5,346	Dec.
P-21-1	Route 1&97, 2.81 miles west of Monte Creek Junction east of Kamloops	3,485	3,528	3,361	Jan.
		3,548	3,588	3,449	Feb.
		4,648	4,713	4,496	Mar.
		5,066	4,923	5,459	Apr.
		6,019	5,790	6,580	May
		7,113	6,654	8,185	June
		9,186	8,728	10,503	July
		9,277	8,929	10,006	Aug.
		6,249	6,044	6,813	Sept.
		5,497	5,363	5,885	Oct.
		4,505	4,538	4,439	Nov.
		4,100	4,043	4,264	Dec.

Station No.	Location Description	A.D.T.	A.W.T.	A.W.D.T.	MONTH
P-24-1	Route 97A, 3.5 miles south of Enderby	2,530	2,612	2,296	Jan.
		2,663	2,668	2,650	Feb.
		3,361	3,362	3,358	Mar.
		3,802	3,770	3,891	Apr.
		4,375	4,330	4,483	May
		4,864	4,743	5,147	June
		6,507	6,493	6,545	July
		7,392	7,277	7,634	Aug.
		4,922	4,800	5,259	Sept.
		4,180	4,162	4,232	Oct.
		3,564	3,641	3,408	Nov.
		3,262	3,256	3,281	Dec.
P-25-1	Route 97 on lift span on Okanagan Lake Bridge in Kelowna	13,381	14,309	10,712	Jan.
		13,815	14,826	11,289	Feb.
		16,097	16,878	14,456	Mar.
		17,363	18,073	15,410	Apr.
		18,658	19,230	17,261	May
		19,487	20,255	17,695	June
		22,575	23,299	20,494	July
		24,047	24,797	22,474	Aug.
		18,451	19,240	16,282	Sept.
		17,730	18,550	15,371	Oct.
		16,576	17,977	13,775	Nov.
		15,705	16,474	13,497	Dec.
P-26-1	Route 3 Allison Pass, opposite Allison Pass School and just east of Department of Highways Yard in Manning Park	1,773	1,654	2,117	Jan.
		1,962	1,878	2,171	Feb.
		2,783	2,728	2,900	Mar.
		2,938	2,844	3,196	Apr.
		4,202	4,210	4,180	May
		4,411	4,211	4,879	June
		5,851	5,700	6,284	July
		7,107	6,838	7,673	Aug.
		3,737	3,685	3,883	Sept.
		2,493	2,492	2,497	Oct.
		---	---	---	Nov.
		---	---	---	Dec.
P-26-2	Route 3A&97, 4.82 miles south of Kaleden Junction at Okanagan Falls	1,705	1,780	1,490	Jan.
		1,793	1,855	1,640	Feb.
		2,441	2,442	2,438	Mar.
		2,774	2,778	2,765	Apr.
		3,284	3,191	3,511	May
		3,314	3,232	3,507	June
		4,184	4,194	4,156	July
		4,990	4,915	5,149	Aug.
		3,247	3,222	3,315	Sept.
		2,782	2,777	2,795	Oct.
		2,474	2,578	2,268	Nov.
		2,123	2,145	2,061	Dec.

Station No.	Location Description	A.D.T.	A.W T.	A.W.D.T.	MONTH
P-27-1	Route 1, 0.2 miles north of North Portal of China Bar Tunnel and 4.5 miles south of Boston Bar	2,542	2,482	2,720	Jan.
		2,388	2,465	2,233	Feb.
		3,829	3,941	3,595	Mar.
		4,177	4,052	4,521	Apr.
		5,303	5,274	5,376	May
		6,374	6,002	7,242	June
		7,993	7,848	8,412	July
		8,986	8,796	9,384	Aug.
		5,943	5,910	6,032	Sept.
		5,277	5,248	5,360	Oct.
		3,620	3,632	3,597	Nov.
		2,869	2,774	3,144	Dec.
P-28-1	Route 97 at Mile 57 on Cariboo Highway, 10 miles north of Clinton	1,242	1,233	1,265	Jan.
		1,205	1,202	1,215	Feb.
		1,860	1,907	1,763	Mar.
		1,991	1,916	2,198	Apr.
		2,506	2,468	2,600	May
		3,042	2,840	3,523	June
		3,537	3,453	3,778	July
		4,002	3,864	4,290	Aug.
		2,737	2,687	2,873	Sept.
		2,606	2,525	2,840	Oct.
		1,672	1,637	1,743	Nov.
		1,401	1,354	1,535	Dec.
P-32-1	Route 3, 3.2 miles west of Route 3A, Castlegar - Nelson - Creston Highway at Castlegar	574	594	512	Jan.
		594	616	542	Feb.
		756	768	726	Mar.
		934	946	898	Apr.
		1,184	1,198	1,156	May
		1,220	1,211	1,237	June
		1,411	1,363	1,547	July
		1,571	1,556	1,602	Aug.
		1,109	1,062	1,237	Sept.
		881	864	932	Oct.
		683	682	683	Nov.
		598	576	657	Dec.
P-35-1	Route 3&95, 1.5 miles east of Moyie River Bridge in Yahk	786	800	747	Jan.
		899	911	869	Feb.
		1,196	1,191	1,207	Mar.
		1,376	1,333	1,494	Apr.
		1,722	1,660	1,872	May
		2,087	1,965	2,371	June
		3,097	3,015	3,334	July
		3,442	3,341	3,644	Aug.
		2,019	1,929	2,231	Sept.
		1,634	1,583	1,780	Oct.
		1,119	1,111	1,136	Nov.
		972	931	1,078	Dec.

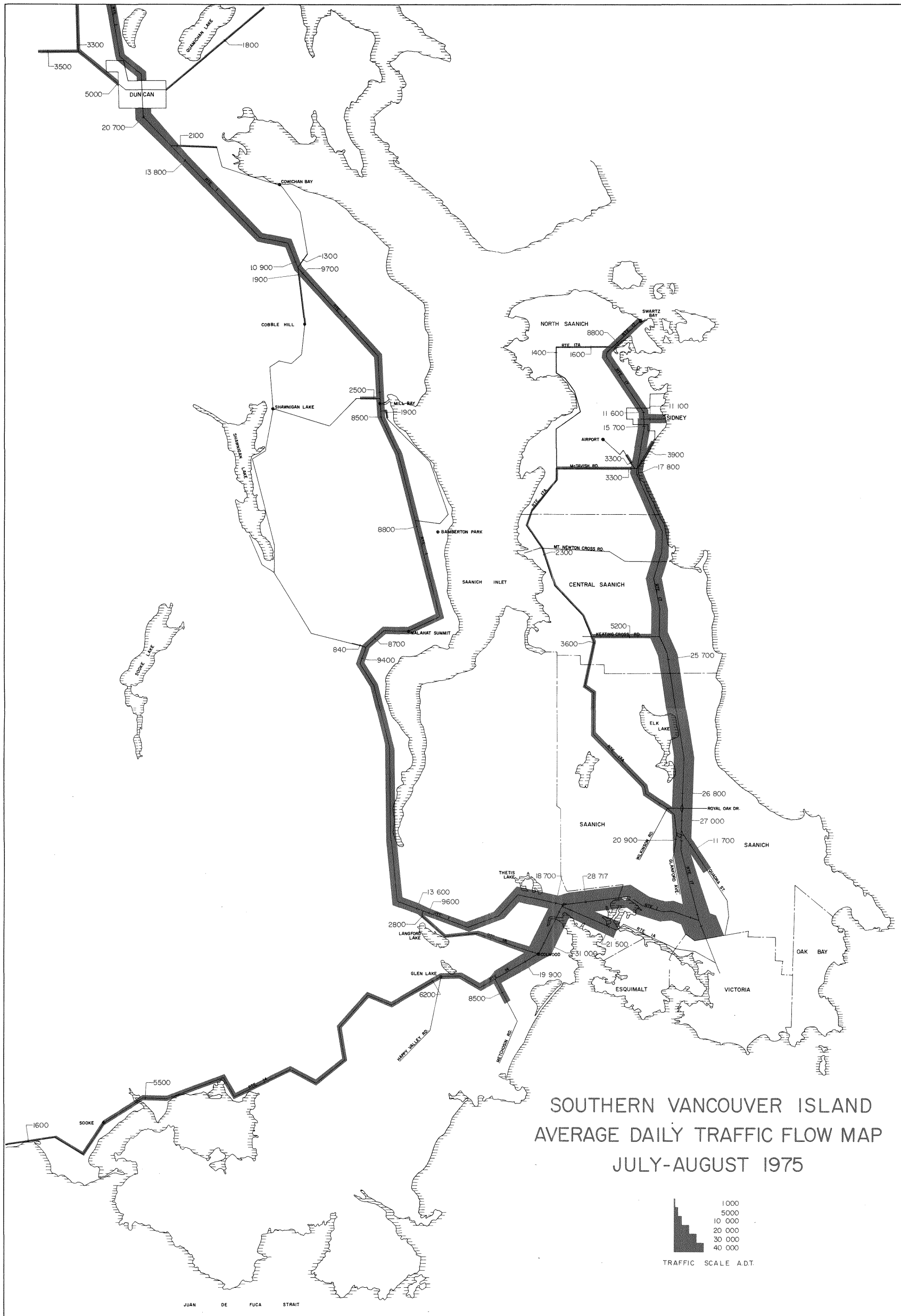
Station No.	Location Description	A.D.T.	A.W.T	A.W.D.T.	MONTH
P-41-1	Route 97, 3.4 miles south of Stone Creek Bridge, approx. 25 miles south of Prince George	1,227	1,194	1,340	Jan.
		1,274	1,265	1,299	Feb.
		1,690	1,706	1,656	Mar.
		1,882	1,812	2,078	Apr.
		---	---	---	May
		---	---	---	June
		2,931	2,891	3,042	July
		---	---	---	Aug.
		---	---	---	Sept.
		---	---	---	Oct.
		---	---	---	Nov.
		---	---	---	Dec.
P-45-1	Route 16, 6.0 miles west of Nechako River Bridge west of Fort Fraser	885	908	820	Jan.
		907	911	898	Feb.
		1,142	1,176	1,072	Mar.
		1,254	1,247	1,275	Apr.
		1,459	1,465	1,446	May
		1,800	1,748	1,920	June
		2,150	2,155	2,137	July
		2,084	2,104	2,043	Aug.
		1,646	1,657	1,614	Sept.
		1,422	1,438	1,374	Oct.
		1,052	1,069	1,020	Nov.
		919	915	932	Dec.

/vat

SECTION III

TRAFFIC FLOW MAPS

1975



3300
3500
5000
20 700
13 800
DUNCAN

2100
1800
SHAWNIGAN LAKE

10 900
1900
1300
9700
COWICHAN BAY

COBBLE HILL

2500
8500
1900
MILL BAY
SHAWNIGAN LAKE

8800
BAMBERTON PARK

8700
840
9400
WALAHAT SUMMIT

8800
1400
1600
NORTH SAANICH
SWARTZ BAY

11 600
15 700
11 100
SIDNEY

AIRPORT
3300
17 800
3300
MCMURDO RD.

2300
MT. NEWTON CROSS RD.

CENTRAL SAANICH
5200
3600
HEATING CROSS RD.

25 700

26 800
ROYAL OAK DR.

27 000
20 900
SAANICH

11 700
SAANICH

28 717
18 700
THEIS LAKE

13 600
9600
LANGFORD LAKE

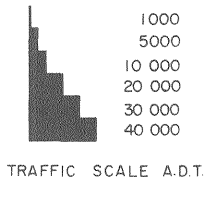
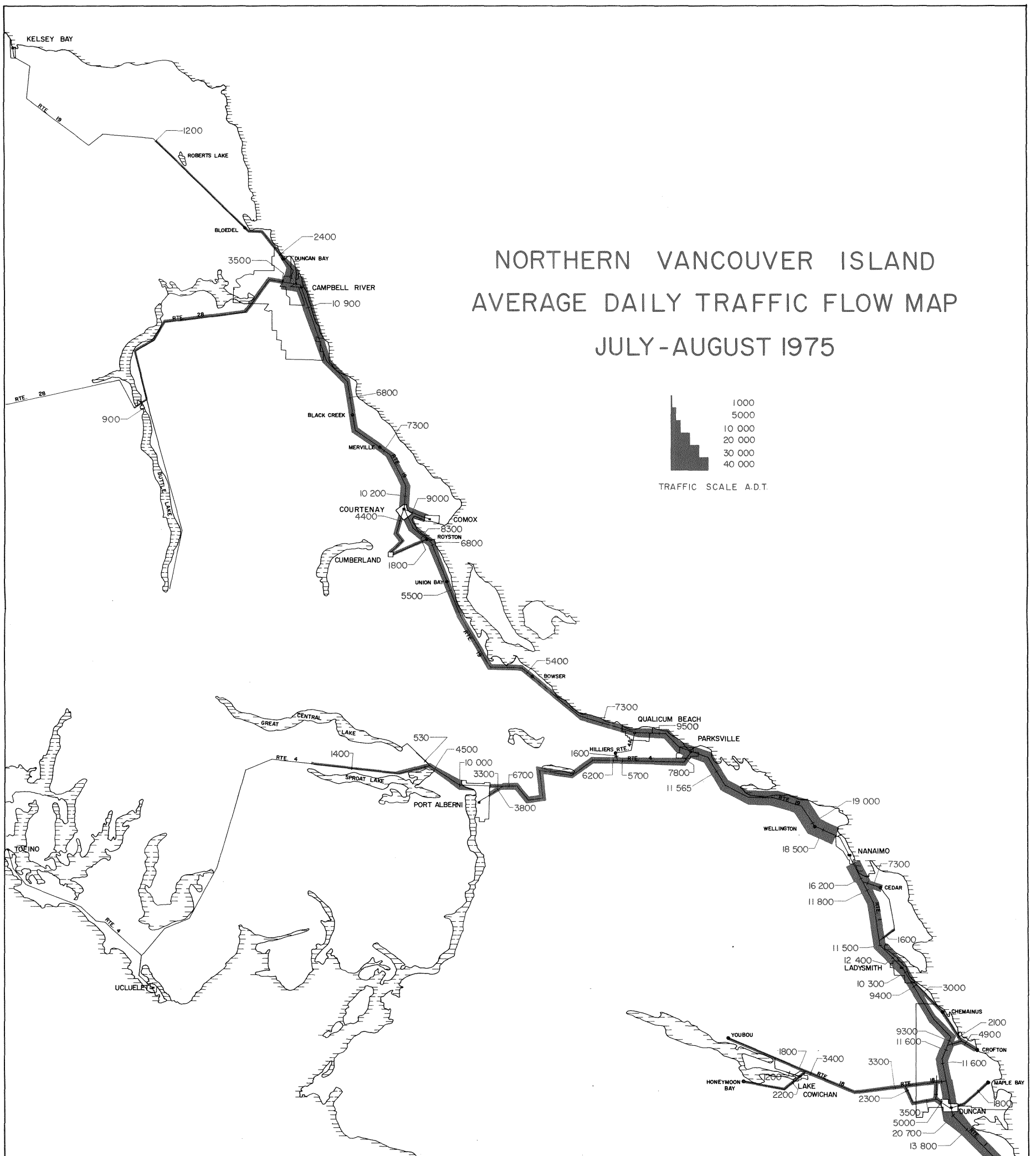
21 500
21 000
ESQUIMALT

19 900
8500
GLEN LAKE

5500
1600
SODKE

ESQUIMALT
VICTORIA
OAK BAY

NORTHERN VANCOUVER ISLAND AVERAGE DAILY TRAFFIC FLOW MAP JULY-AUGUST 1975



WESTERN FRASER VALLEY AVERAGE DAILY TRAFFIC FLOW MAP JULY-AUGUST 1975

