

SUMMER
TRAFFIC VOLUMES
FOR YEARS
1971 TO 1974
ON PROVINCIAL HIGHWAYS
IN
BRITISH COLUMBIA



THE GOVERNMENT OF
THE PROVINCE OF BRITISH COLUMBIA

DEPARTMENT OF HIGHWAYS

HON. G.R. LEA
MINISTER

J. A. DENNISON
CHIEF HIGHWAY ENGINEER

HE 373
C 26
B 7
1971-74
c.1

J. H. HARDING
SR. TRAFFIC ENGINEER

P R E F A C E

This publication contains a summary of the traffic volumes taken in British Columbia during the years 1971, 1972, 1973 and 1974. A good coverage of all numbered highways in the Province is presented. The data obtained has been compiled as Average Daily Traffic Volumes for the July-August period of each year except for a few locations where the month is noted under the count.

A SHORT COUNT OF AT LEAST 24 HOURS DURATION IS COMPARED TO THE COUNT FOR THE SAME PERIOD AT A PERMANENT COUNT STATION AND EXPANDED TO A JULY-AUGUST AVERAGE DAILY TRAFFIC VOLUME. THE ACCURACY OF THESE RESULTS DEPENDS UPON THE LOCATION OF THE PERMANENT COUNT STATION IN RELATION TO THE SHORT COUNT STATION AND THE CORRELATION OF DEFINED TRAFFIC PATTERNS.


Section I contains a tabulation of vehicular traffic volumes taken on main highways and feeder roads to those highways throughout the Province. The tabulation is by numbered routes. Each short count is identified by a station number, the first part of which indicates the Highways District (as established Jan. 8, 1969) in which the count was obtained, the second part identifies it from other stations in the District, and the third part identifies the route number. For example: "11-46-1" is in Saanich Highways District, count number 46 and on Route Number 1.

Note that the Permanent Counter Installations are identified in a different manner. For example: "P-11-1" means Permanent Counter in Saanich Highways District and counter number 1.

Also please note that the Classified Highway Reference Number, where applicable, refers to the Classified road or highway on which the traffic count station is located.

Section II contains a summary of 1974 vehicular traffic volumes taken at Permanent Counters located at strategic points throughout the Province. These have been correlated as Average Daily Traffic, Average Weekly Traffic and Average Weekend Daily Traffic for the month concerned.

Section III contains 1974 traffic flow maps, which show traffic volumes in red. The areas covered by the maps are: Southern Vancouver Island, Northern Vancouver Island, Western Fraser Valley, Eastern Fraser Valley, Central and Southern British Columbia and Northern British Columbia.



Abbreviations and Symbols Used In The Text

<u>A.D.T.:</u>	"Average Daily Traffic" includes Sunday to Saturday inclusive.
<u>A.W.T.:</u>	"Average Weekday Traffic" includes Monday to Friday inclusive.
<u>A.W.D.T.:</u>	"Average Weekend Daily Traffic" includes Saturday and Sunday only.
*	Indicates a new station or location this year.
**	Indicates a station on a Feeder Road or Highway.
---	Indicates no count obtained due to machine failure or some other cause.
....	Indicates no count scheduled.
_____	Indicates a traffic count obtained by use of a loop detection system. See "Detection Methods" below for further detail.

Explanatory Notes

Accuracy

Counts at other than permanent sites were obtained with portable tabulating equipment which is subject to vandalism and variance in adjustment. As far as possible, inaccuracies have been removed but it should be kept in mind when using the data that volumes recorded are approximate rather than exact. The Traffic Branch should be contacted if help is required.

Cardinal Direction

For the purpose of describing count station locations it is assumed that numbered routes run either north-south or east-west throughout their entire lengths. The only exception is Route 1 which is designated east-west except for the north-south sections on Vancouver Island and in the Fraser Canyon. Thus, where cardinal directions are used in location descriptions, they indicate the direction in which the entire route is assumed to run and not necessarily the true orientation of the highway at any given point.

Detection Methods

The majority of counts in Section I were obtained by use of pneumatic hose or road tube detector system which requires that every two axles be recorded as one vehicle. In counts of this type, no compensation was made for the overcount caused by recording vehicles with more than two axles. Other counts were obtained by use of an induction loop detection system which allows all vehicles to be recorded singly, regardless of the number of axles. Thus, if counts on hose and loop detectors were taken simultaneously at the same location, the former would probably indicate a higher volume than the latter.

Vehicles Recorded

Traffic volumes recorded include all types of motorized vehicles except some of the lighter ones such as motorcycles.

I N D E X

Route No.		Page
	<u>Section I</u>	
	Vehicular Traffic Volume Summary	1
1	Trans-Canada Highway, Victoria to Malahat Summit	2
1	Trans-Canada Highway, Mill Bay to North Cowichan	3
1	Trans-Canada Highway, North Cowichan to Ladysmith	4
1	Trans-Canada Highway, Ladysmith to North Vancouver	5
1	Trans-Canada Highway, North Vancouver to Burnaby	6
1	Trans-Canada Highway, Burnaby to Surrey	7
1	Trans-Canada Highway, Surrey to Matsqui	8
1	Trans-Canada Highway, Matsqui to Chilliwack	9
1	Trans-Canada Highway, Chilliwack to Boston Bar	10
1	Trans-Canada Highway, Boston Bar to Cache Creek	11
1	Trans-Canada Highway, Cache Creek to Salmon Arm	12
1	Trans-Canada Highway, Salmon Arm to Donald	13
1	Trans-Canada Highway, Donald to Yoho National Park	14
1A	Old Island Highway, Esquimalt to Langford Lake	15
1A	British Columbia Highway, West Vancouver	15
1A	British Columbia Highway, West Vancouver to Langley	16
1A	British Columbia Highway, Langley	17
2	Dawson Creek-Tupper Highway, Dawson Creek to Tupper	18
3	Southern Trans-Provincial Highway, Hope to Keremeos	19
3	Southern Trans-Provincial Highway, Osoyoos to Christina Lake	20
3	Southern Trans-Provincial Highway, Christina Lake to Salmo	21
3	Southern Trans-Provincial Highway, Nelway to Cranbrook	22
3	Southern Trans-Provincial Highway, Fort Steele to Crowsnest Pass	23
3A	Keremeos-Kaleden Junction-Osoyoos Highway, Keremeos to Osoyoos	24
3A	Castlegar-Nelson-Creston Highway, Castlegar to South Slokan	24
3A	Castlegar-Nelson-Creston Highway, South Slokan to Creston	25
4	Port Alberni Highway, Parksville to Port Alberni	26
4	Alberni-Tofino Highway, Port Alberni to Sproat Lake	26
4	Alberni-Tofino Highway, Sproat Lake	27

I N D E X

Route No.		Page
5	Princeton-Kamloops Highway, Princeton to Kamloops	28
5	Yellowhead South Highway, Kamloops to Tete Jaune Cache	29
6	Nelson-Nelway Highway, Nelway to Nelson	30
6	Castlegar-Nelson-Creston Highway, Nelson to South Slocan	30
6	Vernon-Slocan Highway, South Slocan to Slocan	30
6	Vernon-Slocan Highway, Slocan to Vernon	31
7	Lougheed Highway, Burnaby to Pitt Meadows	32
7	Lougheed Highway, Haney to Haig	33
7A	Barnet Highway, Burnaby to Port Coquitlam	34
8	Merritt-Spences Bridge Highway, Merritt to Spences Bridge	35
9	Rosedale-Agassiz Highway, Rosedale	36
9	Lougheed Highway and Harrison Hot Springs Highway, Kent	36
10	Ladner-Langley Highway, Langley to Surrey	37
10	Ladner-Langley Highway, Delta	38
11	Huntingdon-Mission Highway, Mission to Abbotsford	39
12	Lytton-Lillooet Highway, Lytton	40
12	Lillooet-Cache Creek Highway, Pavilion to Cache Creek	40
14	Old Island Highway and West Coast (Sooke) Highway, View Royal to Sooke	41
15	Pacific Highway, Surrey	42
16	Yellowhead Highway, Prince Rupert to Cedarvale	43
16	Yellowhead Highway, New Hazelton to Burns Lake	44
16	Yellowhead Highway, Burns Lake to Prince George	45
16	Yellowhead Highway, Prince George to Red Pass	46
17	Patricia Bay Highway, Saanich to Sidney	47
17	Patricia Bay Highway, Sidney to North Saanich	48
17	Tsawwassen Highway, Delta	48
17A	West Saanich Road-Wain Road, Royal Oak to North Saanich	49
18	Cowichan Valley Highway, North Cowichan to Lake Cowichan	50
19	Island Highway, Nanaimo to Bowser	51
19	Island Highway, Union Bay to Campbell River	52
19	Island Highway, Duncan Bay to Amor de Cosmos Creek	53

I N D E X

Route No.		Page
22	Paterson-Rossland-Trail Highway, Rossland to Trail	54
25	Kitimat Highway, Terrace to Kitimat	55
31	Balfour-Kaslo-Galena Bay Highway, Balfour to Kaslo	56
93	Elko-Rossville Highway, Rossville to Elko	57
93	Southern Trans-Provincial Highway, Elko to Fort Steele	57
93	Kootenay-Columbia Highway, Fort Steele to Ta Ta Creek	57
93	Kootenay-Columbia Highway, Ta Ta Creek to Radium Hot Springs	58
93	Radium Hot Springs-Mt. Eisenhower Junction Highway, Radium Hot Springs	58
95	Yahk-Kingsgate Highway, Curzon	59
95	Southern-Trans-Provincial Highway, Yahk to Fort Steele	59
95	Kootenay-Columbia Highway, Fort Steele to Ta Ta Creek	59
95	Kootenay-Columbia Highway, Ta Ta Creek to Golden	60
95A	Kimberley Highway, Cranbrook to Ta Ta Creek	61
97	Osoyoos-Oroville Highway, Osoyoos	62
97	Keremeos-Kaleden Junction-Osoyoos Highway, Osoyoos to Kaleden	62
97	Okanagan Highway, Kaleden to Summerland	62
97	Okanagan Highway, Summerland to Kelowna	63
97	Okanagan Highway, Oyama to Vernon	64
97	Vernon-Kamloops Highway, Vernon to Falkland	64
97	Vernon-Kamloops Highway, Falkland to Monte Creek	65
97	Trans-Canada Highway, Monte Creek to Cache Creek	65
97	Cariboo Highway, Cache Creek to 100 Mile House	66
97	Cariboo Highway, 100 Mile House to Williams Lake	67
97	Cariboo Highway, Williams Lake to Prince George	68
97	Cariboo Highway, Prince George	69
97	John Hart-Peace River Highway, Prince George to McLeod Lake	69
97	John Hart-Peace River Highway, Pine Pass to Dawson Creek	70
97	Alaska Highway, Dawson Creek to Charlie Lake	70
97	Alaska Highway, Charlie Lake to Wonowon	71
97A	Vernon-Sicamous Highway, Vernon to Mara Lake	72
97A	Vernon-Sicamous Highway, Sicamous	73

I N D E X

Route No.		Page
97B	Grindrod-Salmon Arm Highway, Grindrod to Salmon Arm	74
99	Vancouver-Blaine Highway, Surrey to Richmond	75
99	Vancouver-Blaine Highway, Richmond	76
99	British Columbia Highway, West Vancouver	76
99	British Columbia Highway, West Vancouver	77
99	Trans-Canada Highway, West Vancouver	77
99	Garibaldi Highway, Horseshoe Bay to Pemberton	77
99A	King George Highway, Surrey to Burnaby	78
101	Sunshine Coast Highway, Port Mellon to Powell River	79
	Salt Spring Island, Ganges	80
	University of British Columbia, Endowment Lands	81
	Canada Way, Burnaby	82
<u>Section II</u>		
	Permanent Traffic Counts 1974	83
	Permanent Stations P-11-1, P-14-1, P-15-1N&S, P-15-2N&S	84
	Permanent Stations P-16-1E&W, P-16-2E&W, P-16-3N&S, P-16-4N&S	85
	Permanent Stations P-17-1E&W, P-17-2, P-21-1, P-24-1	86
	Permanent Stations P-25-1, P-26-1, P-26-2, P-27-1	87
	Permanent Stations P-28-1, P-32-1, P-35-1, P-41-1	88
	Permanent Station P-45-1	89
<u>Section III</u>		
	Traffic Flow Maps	90
	1. Southern Vancouver Island	
	2. Northern Vancouver Island	
	3. Western Fraser Valley	
	4. Eastern Fraser Valley	
	5. Central and Southern British Columbia	
	6. Northern British Columbia	

SECTION I

VEHICULAR TRAFFIC VOLUME SUMMARY

AUTOMATIC TRAFFIC RECORDER
VOLUME COUNTS

ROUTE NUMBER 1
TRANS-CANADA HIGHWAY
(Victoria to Yoho National Park)

Station No.	Location Description	Class. Hwy. Ref. No.	July		August	
			1971	1972	1973	1974
11-8N&S -1&17	100 yards north of Boleskine Road in Saanich	538R	37,700	44,400	---	<u>47,500</u>
11-9N&S -17	**Route 17, 0.1 mile north of Route 1 and south of Carey Road in Saanich	528R	27,400	30,600	---	34,400
11-10-1	0.1 mile north of Harriet Road in Saanich	538R	---	20,400	---	<u>25,000</u>
P-11-1	0.4 miles north of Helmcken Road and 0.7 miles south of Thetis Lake Interchange		<u>23,604</u>	<u>25,469</u>	<u>27,037</u>	<u>27,581</u>
11-44-1A	**Route 1A, 0.3 miles south of Route 1 at Thetis Lake Interchange		14,900	15,200	15,200	17,900
11-45E&W -1A&14	**Route 1A&14, 0.1 mile west of Route 1 At Thetis Lake Interchange		23,100	23,500	<u>23,800</u>	<u>28,500</u>
11-46-1	0.2 miles north of Thetis Lake Interchange		---	15,900	<u>16,500</u>	---
11-47-1	0.1 mile south of Route 1A at Langford Lake		9,600	---	9,100	9,600
11-48-1A	**Route 1A, 0.1 mile south of Route 1 at Langford Lake		1,300	---	2,100	2,600
11-42-1	0.2 miles north of Route 1A at Langford Lake		---	11,800	12,800	12,000
11-30N&S-1	0.4 miles south of southern Shawnigan Lake Road south of Malahat Summit		---	7,400	7,700	9,700
11-32	**Shawnigan Lake Road 0.1 mile west of Route 1 south of Malahat Summit		740	800	710	910
11-31N&S-1	0.4 miles north of southern Shawnigan Lake Road south of Malahat Summit		7,700	6,900	7,100	8,000
11-33-1	0.1 mile south of southern Mill Bay Road at Bamberton Park		---	7,400	7,200	7,700

ROUTE NUMBER 1
TRANS-CANADA HIGHWAY
(Victoria to Yoho National Park)

Station No.	Location Description	Class. Hwy. Ref. No.	July		August	
			1971	1972	1973	1974
11-35-1	100 yards south of Mill Bay Road (Deloume Rd.) at Mill Bay		---	7,400	7,300	7,900
11-34	**Mill Bay Road (Deloume Rd.) 0.2 miles east of Route 1 at Mill Bay		2,000	1,800	1,600	---
11-37	**Shawnigan-Mill Bay Road 0.2 miles west of Route 1 at Mill Bay		1,700	2,100	1,700	2,500
11-36-1	0.1 mile north of Shawnigan-Mill Bay Road at Mill Bay		8,100	9,000	9,700	9,700
11-38N&S-1	0.1 mile south of Cowichan Bay Road-Shawnigan Lake Road Junction		8,200	8,700	8,900	<u>9,300</u>
11-39	**Shawnigan Lake Road 100 yards west of Route 1		1,600	---	1,300	1,600
11-40	**Cowichan Bay Road 0.3 miles east of Route 1		1,100	1,100	1,100	1,200
11-41N&S-1	0.1 mile north of Cowichan Bay Road-Shawnigan Lake Road Junction		8,000	10,200	9,300	10,300
12-11N&S-1	0.7 miles south of Cowichan Bay Road, 2 miles south of Duncan		10,200	11,500	12,100	<u>13,500</u>
12-12	**Cowichan Bay Road 0.2 miles east of Route 1 at Koksilah		2,600	2,400	2,500	2,400
12-1-1	0.5 miles south of the Cowichan River Bridge at Duncan		14,400	14,100	14,500	17,100
12-26	**Maple Bay Road 3.4 miles east of Route 1 at Duncan	36B	1,600	1,800	1,800	2,000
12-55-1	0.1 mile south of Route 18 (Herd Rd.) in North Cowichan	168R	*11,700	12,700
12-30-18	**Route 18, 0.2 miles west of Route 1 in North Cowichan	482R	3,000	---	3,300	---
12-5-1	0.1 mile south of Somenos-Chemainus Road Junction at Railway Overpass	168R	9,300	11,200	10,600	11,200

ROUTE NUMBER 1
TRANS-CANADA HIGHWAY
(Victoria to Yoho National Park)

Station No.	Location Description	Class. Hwy. Ref. No.	July		August	
			1971	1972	1973	1974
12-17-1	0.1 mile south of Route 1A (Mount Sicker Rd.) in North Cowichan	168R	10,100	---	10,400	11,500
12-18-1A	**Route 1A (Mount Sicker Rd.) 100 yards south of Route 1 in North Cowichan	248R	3,200	3,700	3,600	3,500
12-29-1A	**Route 1A (Chemainus Rd.) 0.1 mile south of Crofton Road at Pinsons Corner	248R	3,200	---	4,100	3,500
12-28	**Crofton Road 0.1 mile east of Route 1A (Chemainus Rd.) at Pinsons Corner	248R	3,800	4,600	4,700	4,200
12-27-1A	**Route 1A (Chemainus Rd.) 0.1 mile north of Crofton Road at Pinsons Corner	169B	1,800	2,100	1,900	1,900
12-19N&S-1	0.9 miles north of Route 1A (Mount Sicker Rd.) in North Cowichan	168R	7,300	9,300	9,900	<u>9,700</u>
12-25	**Henry Road 0.2 miles east of Route 1 in North Cowichan		2,900	3,100	3,100	3,600
12-6-1	0.1 mile south of Route 1A (Chemainus Rd.) south of Ladysmith	577R	5,800	7,700	8,800	8,600
12-13-1A	**Route 1A (Chemainus Rd.) 0.1 mile south of Route 1 south of Ladysmith	176B	2,600	2,800	2,600	2,700
12-20	**Bayview Avenue 0.3 miles north of Route 1 in Ladysmith		2,000	2,000	2,000	2,300
12-21-1	0.5 miles north of Bayview Avenue in Ladysmith	577R	7,800	9,600	9,500	---
12-22	**First Avenue 100 feet south of Route 1 in Ladysmith		2,400	2,900	2,600	2,700
12-7-1	0.1 mile north of First Avenue in Ladysmith	577R	9,100	10,900	11,600	12,000
12-8N&S-1	100 yards south of Cedar Road, south of Nanaimo Airport		9,700	---	10,300	11,200

ROUTE NUMBER 1
TRANS-CANADA HIGHWAY
(Victoria to Yoho National Park)

Station No.	Location Description	Class. Hwy. Ref. No.	July		August	
			1971	1972	1973	1974
12-23	**Cedar Road 100 yards east of Route 1 south of Nanaimo Airport		1,200	1,300	1,100	1,400
12-9-1	1.0 mile south of Cedar Road, 3 miles south of Nanaimo		8,900	10,000	11,000	11,600
12-24	**Cedar Road 0.1 mile east of Route 1, 3 miles south of Nanaimo		5,500	---	6,300	7,200
12-10-1	0.2 miles north of Cedar Road, 3 miles south of Nanaimo		14,300	17,400	16,800	17,400
12-34N&S-1	On the George Pearson Bridge in Nanaimo	242R	26,000	32,600	31,400	<u>34,700</u>
12-36N&S-19	**Route 19 (Terminal Ave.) 50 feet north of Route 1 (Stewart Ave.) in Nanaimo	224R	21,100	24,400	---	<u>27,200</u>
12-35N&S-1	Stewart Avenue 0.15 miles north of Route 19 (Terminal Ave.) in Nanaimo	340R	7,100	7,600	8,300	7,500

15-16-99	**Route 99, 0.5 miles north of Route 1 at Horseshoe Bay	289R	3,800	4,100	4,400	5,500
15-19E&W-1 &99	0.2 miles west of Cypress Creek in West Vancouver	329R	---	13,100	15,000	---
15-15E&W -1&99	0.1 mile west of Route 1A&99 (Taylor Way in West Vancouver	329R	21,800	---	21,400	23,400
15-5N&S-1A &99	**Route 1A&99 (Taylor Way) 0.1 mile south of Route 1 in West Vancouver	250R	19,900	21,700	<u>21,900</u>	<u>28,200</u>
15-21E&W-1	0.7 miles east of Route 1A&99 (Taylor Way) in West Vancouver	329R	26,800	24,200	<u>24,400</u>	<u>30,700</u>
15-22E&W-1	0.5 miles east of Capilano Road Interchange in North Vancouver	328R	25,100	---	<u>28,300</u>	---
15-24E&W-1	Between Westview Drive and Lonsdale Street in North Vancouver	333R	30,400	---	---	<u>33,900</u>

ROUTE NUMBER 1
 TRANS-CANADA HIGHWAY
 (Victoria to Yoho National Park)

Station No.	Location Description	Class. Hwy. Ref. No.	July		August	
			1971	1972	1973	1974
15-25E&W-1	Between Lonsdale Street and St. Andrews Street in North Vancouver	333R	31,100	33,600	---	---
15-26E&W-1	0.5 miles west of Mountain Highway Overpass in North Vancouver	333R	---	30,300	<u>29,900</u>	---
15-12	**Dollarton Highway at Cutter Island Bridge (Seymour Creek) in North Vancouver	157R	16,200	17,700	<u>17,700</u>	<u>18,500</u>
P-15-2N&S	On Second Narrows Bridge	328R	<u>58,443</u>	<u>66,632</u>	<u>72,646</u>	---
16-94N&S-1	50 yards west of First Avenue Interchange in Vancouver	375R	---	25,300	<u>26,600</u>	<u>31,600</u>
16-95N&S-1	Between First Avenue and Boundary Road in Vancouver	375R	40,600	---	<u>43,600</u>	---
16-78E&W-1	0.1 mile west of Willingdon Avenue Interchange in Burnaby	376R	53,000	50,600	<u>54,700</u>	---
16-79N&S	**Willingdon Avenue 100 yards north of Route 1 in Burnaby		19,200	21,800	23,000	<u>20,000</u>
16-80N&S	**Willingdon Avenue 100 feet south of Route 1 in Burnaby		23,200	27,100	31,000	<u>31,100</u>
16-81E&W-1	0.3 miles east of Willingdon Avenue Interchange in Burnaby	376R	56,100	<u>53,600</u>	<u>55,000</u>	<u>57,500</u>
16-82E&W-1	Between Sprott Road and Kensington Avenue Interchange in Burnaby	376R	---	<u>50,600</u>	<u>51,500</u>	---
16-83	**Kensington Avenue 0.4 miles north of Route 1 in Burnaby		11,200	12,800	15,400	<u>13,200</u>
16-84N&S	**Kensington Avenue 100 feet south of Route 1 and north of Canada Way in Burnaby		17,600	23,200	---	27,200
16-85E&W-1	0.2 miles east of Kensington Avenue Interchange in Burnaby	376R	---	<u>46,700</u>	<u>45,700</u>	---
16-86	**Cariboo Road, 0.1 mile north of Route 1 in Burnaby		7,300	---	12,400	---

ROUTE NUMBER 1
TRANS-CANADA HIGHWAY
(Victoria to Yoho National Park)

Station No.	Location Description	Class. Hwy. Ref. No.	July		August	
			1971	1972	1973	1974
16-87	**Cariboo Road 0.1 mile south of Route 1 in Burnaby		8,300	9,100	9,200	12,700
16-88E&W-1	0.1 mile east of Cariboo Road Interchange in Burnaby	376R	43,400	---	<u>47,700</u>	<u>49,100</u>
16-110N&S	**Brunette Avenue 0.1 mile south of Route 7 and north of Route 1 in Coquitlam	167R	---	---	<u>21,200</u>	<u>20,200</u>
16-114N&S	**Brunette Avenue 0.1 mile south of Route 1 in Coquitlam	167R	31,100	29,200	---	<u>31,900</u>
16-115E&W-1	0.2 miles east of Brunette Avenue Interchange in Coquitlam	553R	44,300	<u>44,800</u>	<u>48,900</u>	---
16-116	**On connection between Route 7 and Route 1 at Cape Horn Interchange in Coquitlam	553R	---	19,100	<u>22,800</u>	<u>27,100</u>
P-16-2E&W	0.25 miles west of north end of Port Mann Bridge	553R	<u>41,714</u>	<u>46,395</u>	<u>53,433</u>	<u>55,915</u>
16-56N	**On-Ramp from 152 Street (Johnston Rd.) to Route 1 in Surrey	379R	8,500	9,800	11,300	<u>11,500</u>
16-56S	**Off-Ramp from Route 1 to 152 Street (Johnston Rd.) in Surrey	379R	---	10,200	11,900	<u>13,900</u>
16-57E&W-1	0.3 miles west of 104 Avenue (Hjorth Rd.) in Surrey	379R	---	26,200	<u>28,300</u>	<u>33,600</u>
16-58	**104 Avenue (Hjorth Rd.) 0.25 miles west of Route 1 in Surrey		5,900	5,500	6,800	7,300
16-59	**104 Avenue (Hjorth Rd.) 0.1 mile east of Route 1 in Surrey		710	950	1,000	1,100
16-60E&W-1	0.4 miles west of 176 Street (Clover Valley Rd.) in Surrey	379R	24,300	27,700	<u>28,500</u>	---
16-61	**176 Street (Clover Valley Rd.) 0.15 miles north of Route 1 in Surrey		600	730	770	---

ROUTE NUMBER 1
TRANS-CANADA HIGHWAY
(Victoria to Yoho National Park)

Station No.	Location Description	Class. Hwy. Ref. No.	July		August	
			1971	1972	1973	1974
16-62-15	**Route 15, 176 Street (Clover Valley Rd.) 0.25 miles south of Route 1 in Surrey	554R	1,600	1,500	1,800	1,900
16-63E&W-1	0.3 miles east of 176 Street (Clover Valley Rd.) in Surrey	379R	27,100	27,400	<u>26,800</u>	---
16-64	**200 Street (Carvolth Rd.) 0.2 miles north of Route 1 in Langley		1,200	2,000	2,500	3,000
16-65	**200 Street (Carvolth Rd.) 0.2 miles south of Route 1 in Langley	445R	---	7,900	9,600	10,900
16-66E&W-1	0.5 miles east of 200 Street (Carvolth Rd.) in Langley	380R	18,000	<u>18,200</u>	<u>19,500</u>	---
16-67	**232 Street (Livingston Rd.) 0.2 miles north of Route 1 in Langley		1,300	1,600	1,600	1,900
16-68-10	**Route 10 (Livingston Rd.) 0.2 miles south of Route 1 in Langley	457R	5,300	7,000	7,900	8,600
16-69E&W-1	0.8 miles east of 232 Street (Livingston Rd.) in Langley	380R	19,200	23,000	<u>22,500</u>	<u>26,500</u>
16-121	**264 Street (County Line Rd.) 0.15 miles north of Route 1 in Langley		960	1,000	1,200	1,400
16-122-13	**Route 13, 264 Street (County Line Rd.) 0.2 miles south of Route 1 in Langley	368R	---	3,000	3,200	3,400
16-123E&W-1	0.3 miles east of 264 Street (County Line Rd.) in Langley	380R	---	<u>19,100</u>	<u>21,100</u>	<u>22,500</u>
17-29	**Mt. Lehman Road 0.2 miles north of Route 1 in Matsqui		2,100	2,400	2,500	2,700
17-30	**Mt. Lehman Road 0.1 mile south of Route 1 in Matsqui		2,200	2,900	3,700	---
17-31E&W-1	0.4 miles west of Peardonville Road in Matsqui	356R	20,000	<u>22,600</u>	<u>25,500</u>	<u>26,700</u>
17-27E&W-1	0.4 miles west of Clearbrook Road in Matsqui	356R	17,600	<u>19,800</u>	<u>22,400</u>	---

TRANS-CANADA HIGHWAY
(Victoria to Yoho National Park)

Station No.	Location Description	Class. Hwy. Ref. No.	July		August	
			1971	1972	1973	1974
17-25	**Clearbrook Road 0.1 mile north of Route 1 in Matsqui		6,500	7,800	7,600	8,100
17-26	**Clearbrook Road 0.2 miles south of Route 1 in Matsqui		3,200	3,700	4,100	4,400
17-24E&W-1	0.3 miles west of McCallum Road in Matsqui	356R	18,300	<u>20,600</u>	<u>22,500</u>	---
17-22	**McCallum Road 0.1 mile north of Route 1	337R &342R	8,900	10,900	11,300	12,800
17-23	**McCallum Road 0.3 miles south of Route 1		2,000	2,300	2,200	2,700
17-19E&W-1	0.1 mile west of Route 11 in Abbotsford	381R	16,100	<u>17,000</u>	<u>17,900</u>	<u>19,600</u>
17-8-11	**Route 11, 0.1 mile north of Route 1 in Abbotsford	403R	5,400	5,800	6,500	7,100
17-18-11	**Route 11, 0.3 miles south of Route 1 in Abbotsford	403R	---	2,900	4,100	4,100
17-7E&W-1	0.8 miles east of Route 11 in Abbotsford	381R	20,700	<u>19,000</u>	<u>19,800</u>	<u>23,000</u>
17-17	**No. 3 Road to Yarrow 0.2 miles east of Route 1 in Abbotsford	202B	2,800	1,800	1,600	2,600
17-6E&W-1	At Vedder Canal Bridge in Abbotsford	381R	19,500	18,900	<u>18,600</u>	<u>21,200</u>
17-42	**Lickman Road 0.1 mile north of Route 1 in Chilliwack		2,400	3,000	2,400	3,700
17-43	**Lickman Road 0.1 mile south of Route 1 in Chilliwack		2,700	3,100	2,500	3,800
17-5E&W-1	0.1 mile west of Sardis Road Interchange in Chilliwack	344R	19,100	19,900	<u>17,900</u>	<u>19,600</u>
17-4	**Sardis Road 0.1 mile south of Route 1 in Chilliwack	62B	13,800	16,200	13,900	---
17-3	**Sardis Road 0.1 mile north of Route 1 in Chilliwack	345R	13,300	19,600	20,300	19,800

ROUTE NUMBER 1
TRANS-CANADA HIGHWAY
(Victoria to Yoho National Park)

Station No.	Location Description	Class. Hwy. Ref. No.	July		August	
			1971	1972	1973	1974
17-32	**Yale Road West 0.15 miles east of Sardis Road in Chilliwack	345R	---	21,900	20,500	21,900
17-13E&W-1	0.5 miles east of Sardis Road Interchange in Chilliwack	344R	14,700	---	<u>13,900</u>	<u>16,400</u>
17-2	**River Road 0.1 mile north of Route 1 in Chilliwack		3,800	4,200	3,800	4,200
17-45	**Prest Road 0.1 mile north of Route 1 at Prest Road Interchange in Chilliwack		*1,800	2,300
17-46	**Prest Road 0.1 mile south of Route 1 at Prest Road Interchange in Chilliwack		*1,200	1,600
17-1E&W-1	0.1 mile west of Route 9		15,400	16,200	<u>13,800</u>	<u>15,600</u>
17-14-9	**Route 9 between Route 1 and Yale Road East		3,600	4,100	4,900	6,400
17-16	**Yale Road East 0.1 mile west of Route 9		2,000	2,600	2,600	2,400
17-15-1	0.5 miles east of Route 9		15,100	16,000	---	12,000
P-17-1E&W	9.6 miles west of junction of Route 1&3 at Hope		<u>13,564</u>	<u>14,410</u>	---	---
27-1-1	0.4 miles west of Route 3 at Hope		16,300	---	13,000	15,000
27-2-3	**Route 3, 0.4 miles east of Route 1 at Hope	179R	3,900	4,300	---	7,200
27-3-1	0.1 mile north of Route 3 at Hope (at north end of Railway Overpass)	180R	14,300	16,000	9,400	11,200
27-24-1	0.2 miles south of Route 7 at Haig Interchange		*9,300	9,000
27-23-7	**Route 7, 0.5 miles west of Route 1 at Haig Interchange		*4,900	6,000
27-11-1	3.6 miles north of Emory Creek Bridge south of Yale		8,800	8,000	11,500	10,300
P-27-1	0.2 miles north of North Portal of China Bar Tunnel & 4.5 miles south of Boston Bar		<u>7,493</u>	<u>7,856</u>	<u>8,563</u>	<u>7,278</u>

ROUTE NUMBER 1
TRANS-CANADA HIGHWAY
(Victoria to Yoho National Park)

Station No.	Location Description	Class. Hwy. Ref. No.	July		August	
			1971	1972	1973	1974
27-13-1	0.3 miles north of Jackass Inn Restaurant north of Boston Bar		5,900	7,000	---	8,800
27-10-1	100 yards south of Route 12 (south junction) at Lytton	478R	7,400	---	8,600	8,000
27-14-12	**Route 12 (south junction) 75 yards west of Route 1 at Lytton	479R	1,700	1,600	1,700	1,800
27-21-12	**Route 12, 1.2 miles north of Thompson River Bridge at Lytton		740	770	880	860
27-5-12	**Route 12 (north junction) 100 yards west of Route 1 at Lytton		690	700	750	730
27-4-1	100 yards north of Route 12 (north junction) at Lytton		7,700	7,800	9,300	8,700
27-20-1	0.3 miles south of Route 1 Business (south junction) to Spences Bridge		7,800	7,200	8,600	8,800
27-6-8	**Route 8, 0.1 mile east of Route 1 Business at Old Bridge at Spences Bridge		1,000	750	790	980
28-6-1	0.3 miles north of Route 8 at Spences Bridge		6,400	6,800	7,100	8,200
28-7-1	1.0 mile south of Ashcroft Road (south junction) at Ashcroft Manor		6,500	9,400	9,500	8,200
28-18	**Ashcroft Road (south junc- tion) 0.5 miles east of Route 1 at Ashcroft Manor		* 750	1,000	---	570
28-19	**Highland Valley Road 1.2 miles south of Thompson River Bridge at Ashcroft		*1,300	1,200
28-8	**Ashcroft Road (north junc- tion) 0.1 mile east of Route 1 at Boston Flats		---	4,500	---	3,400
28-2-1	0.1 mile north of Ashcroft Road (north junction) at Boston Flats		9,400	10,700	10,400	11,700

ROUTE NUMBER 1
TRANS-CANADA HIGHWAY
(Victoria to Yoho National Park)

Station No.	Location Description	Class. Hwy. Ref. No.	July		August	
			1971	1972	1973	1974
28-4-97	**Route 97, 1.0 mile north of Route 1 at Cache Creek		6,800	5,900	---	6,600
28-3-1&97	1.0 mile east of Route 97 at Cache Creek		6,700	6,800	8,200	8,500
21-9-1&97	0.7 miles west of Savona Bridge		6,700	7,200	---	8,300
21-5E&W-1&97	0.1 mile west of Route 5 west of Kamloops	535R	9,100	10,000	11,700	12,200
21-4-5	**Route 5, 1.5 miles south of Route 1&97 west of Kamloops		2,200	2,900	3,600	3,000
21-1E&W-1&97	0.2 miles east of Route 5 west of Kamloops	535R	9,100	11,900	12,000	---
21-7N&S	**On the north end of Overlander Bridge at Kamloops	463R	---	---	39,300 (June)	---
21-2-5	**Route 5, 3.0 miles north of South Thompson River Bridge at Kamloops		6,900	6,900	---	8,700
21-3-1&97	2.5 miles east of Victoria Street in Kamloops	497R	13,500	14,400	16,000	19,900
P-21-1	2.81 miles west of Route 97 at Monte Creek		<u>7,399</u>	<u>7,695</u>	---	<u>9,452</u>
22-3-97	**Route 97, 2.0 miles south of Route 1 at Monte Creek		2,800	2,800	3,400	4,400
21-10-1	0.2 miles east of Route 97 at Monte Creek		---	5,900	7,600	7,100
22-5-1	0.4 miles west of Anglemont Road at Squilax		5,000	6,600	6,400	7,300
22-13	**Anglemont Road 100 yards north of bridge at Squilax		1,800	2,200	2,500	2,800
22-6-1	0.6 miles east of Anglemont Road at Squilax		4,700	5,100	5,400	6,300
22-1-1	0.1 mile west of Salmon River Road west of Salmon Arm	325R	8,600	7,900	8,400	9,800

ROUTE NUMBER 1
TRANS-CANADA HIGHWAY
(Victoria to Yoho National Park)

Station No.	Location Description	Class. Hwy. Ref. No.	July		August	
			1971	1972	1973	1974
22-2	**Salmon River Road 0.2 miles south of Route 1 west of Salmon Arm	217B	2,100	1,700	1,700	1,800
22-7-1	0.1 mile east of Salmon River Road west of Salmon Arm	325R	8,300	9,100	10,500	11,000
22-9-1	0.1 mile west of Route 97B east of Salmon Arm	325R	10,100	10,600	12,200	12,700
22-10-97B	**Route 97B, 0.1 mile south of Route 1 east of Salmon Arm	326R	---	4,200	4,500	5,100
22-8-1	0.1 mile east of Route 97B east of Salmon Arm	325R	6,800	7,700	8,900	8,800
22-14-1	1.0 mile west of east end of Sicamous Narrows Bridge		4,400	4,500	4,400	5,100
22-16-97A	**Route 97A, 1.0 mile south of Route 1 at Sicamous		---	3,600	3,800	4,700
22-17-1	1.0 mile east of Route 97A at Sicamous		7,600	7,600	---	7,600
22-15-1	At Craigellachie Bridge		6,400	6,100	---	7,600
38-3-23	**Route 23, 5 miles south of Route 1 at Revelstoke		---	375	580	---
38-1-1	At Columbia River Bridge west of Revelstoke	400R	7,500	7,100	---	7,300
38-2-23	**Route 23, 2.0 miles north of Route 1 at Revelstoke	401R	470	720	730	650
38-4-1	2.5 miles east of Route 23 at Revelstoke		5,900	5,600	---	7,200
38-5-1	0.1 mile east of Silver Creek Bridge at Albert Canyon		5,200	5,100	---	---
	∕ Rogers Pass		4,951	5,080	5,379	5,977
37-8-1	0.2 miles west of Quartz Creek Bridge		5,600	5,400	---	6,700
37-9-1	0.3 miles west of Western access to Donald		---	---	6,800	6,900

∕ Information from Park Superintendent's Office Mount Revelstoke and Glacier National Parks.

TRANS-CANADA HIGHWAY
(Victoria to Yoho National Park)

Station No.	Location Description	Class. Hwy. Ref. No.	July		August	
			1971	1972	1973	1974
37-10	**Big Bend Highway 1.7 miles north of Route 1 east of Donald		320	250	160	290
37-11-1	0.1 mile east of Big Bend Highway east of Donald		7,900	---	8,500	7,200
37-12-1	2.0 miles west of Route 95 at Golden Weigh Scale		7,400	6,700	7,400	7,700
37-13-95	**Route 95, 2.6 miles south of Route 1 at Golden Weigh Scale & south of Golden		2,700	3,000	3,500	3,500
37-14-1	1.2 miles east of Route 95 at Golden Weigh Scale		6,600	5,900	7,100	6,400
37-15-1	2.3 miles west of western Yoho National Park Boundary		---	5,500	7,300	6,300

ROUTE NUMBER 1A
 OLD ISLAND HIGHWAY
 (Victoria to Langford Lake)

Station No.	Location Description	Class. Hwy. Ref. No.	July		August	
			1971	1972	1973	1974
11-43-1A	0.3 miles north of Craigflower and Admirals Road Junction in Esquimalt		19,800	17,100	<u>16,700</u>	<u>18,200</u>
11-44-1A	0.3 miles south of Route 1 at Thetis Lake Interchange		14,900	15,200	15,200	17,900
P-11-1	**Route 1, 0.4 miles north of Helmcken Road and 0.7 miles south of Thetis Lake Interchange		<u>23,604</u>	<u>25,469</u>	<u>27,037</u>	<u>27,581</u>
11-46-1	**Route 1, 0.2 miles north of Thetis Lake Interchange		---	15,900	<u>16,500</u>	---
11-45E&W -1A&14	0.1 mile west of Route 1 at Thetis Lake Interchange		23,100	23,500	<u>23,800</u>	<u>28,500</u>
11-28E&W -1A&14	0.4 miles east of Route 14 at Colwood		19,000	24,600	<u>22,800</u>	<u>27,100</u>
11-27E&W-14	**Route 14, 0.5 miles west of Route 1A at Colwood		---	16,100	17,600	18,900
11-29-1A	0.3 miles north of Route 14 at Colwood		8,300	10,000	<u>9,400</u>	11,600
11-48-1A	0.1 mile south of Route 1 at Langford Lake		1,300	---	2,100	2,600
11-47-1	**Route 1, 0.1 mile south of Route 1A at Langford Lake		9,600	---	9,100	9,600
11-42-1	**Route 1, 0.2 miles north of Route 1A at Langford Lake		---	11,800	12,800	12,000

BRITISH COLUMBIA HIGHWAY
 (West Vancouver to Matsqui)

15-15E&W -1&99	**Route 1&99, 0.1 mile west of Route 1A&99 (Taylor Way) in West Vancouver	329R	21,800	---	21,400	23,400
15-21E&W-1	**Route 1, 0.7 miles east of Route 1A&99 (Taylor Way) in West Vancouver	329R	26,800	24,200	<u>24,400</u>	<u>30,700</u>

ROUTE NUMBER 1A
BRITISH COLUMBIA HIGHWAY
(West Vancouver to Matsqui)

Station No.	Location Description	Class. Hwy. Ref. No.	July		August	
			1971	1972	1973	1974
15-5N&S-1A &99	0.1 mile south of Route 1 in West Vancouver	250R	19,900	21,700	<u>21,900</u>	<u>28,200</u>
15-13N&S-1A &99	Between Marine Drive and Woodward's Store entrance in West Vancouver	250R	20,700	21,200	<u>18,200</u>	<u>20,200</u>
15-6E&W-1A &99	At Capilano River Bridge in West Vancouver	372R	48,100	46,400	---	---
15-8E&W	**Marine Drive 0.1 mile west of Capilano Road in West Vancouver		48,200	48,100	---	---
P-15-1N&S	At south end of 1st Narrows Bridge		<u>59,353</u>	---	<u>57,945</u>	<u>61,716</u>
16-73E&W-1A &99A	Between Salsbury and Acorn Avenues in Burnaby	1R	---	27,200	---	<u>28,000</u>
P-16-1E&W	At south end of Pattullo Bridge and west of 120 Street (Scott Rd.)	384R	---	---	<u>61,275</u>	<u>60,781</u>
16-13	**120 Street (Scott Rd.) 0.1 mile south of Old Yale Road in Surrey	139R	21,700	21,000	<u>22,700</u>	<u>20,000</u>
16-11N&S-1A &99A	0.2 miles north of Route 99A in Surrey	384R	34,000	---	---	<u>34,000</u>
16-9N&S-99A	**Route 99A, 100 yards south of Route 1A in Surrey	384R	25,700	---	---	<u>28,500</u>
16-7-1A	0.3 miles east of Route 99A in Surrey	385R	10,700	9,600	<u>11,400</u>	<u>12,600</u>
16-6-1A	0.1 mile west of Route 15 in Surrey	385R	14,600	12,300	<u>14,100</u>	17,000
16-5-15	**Route 15, 0.2 miles south of Route 1A in Surrey	13R	---	5,900	6,400	---
16-4-1A	0.1 mile east of Route 15 in Surrey	385R	8,300	7,900	8,900	<u>11,000</u>
16-2-1A	0.1 mile west of Route 10 at Langley City	262R	9,100	8,000	10,300	<u>12,000</u>

ROUTE NUMBER 1A
BRITISH COLUMBIA HIGHWAY
(West Vancouver to Matsqui)

Station No.	Location Description	Class. Hwy. Ref. No.	July		August	
			1971	1972	1973	1974
16-42E&W-10	**Route 10, 0.1 mile north of Route 1A at Langley City	456R	4,600	5,500	6,900	8,100
16-41E&W-10	**Route 10, 0.1 mile south of Route 1A at Langley City	456R	6,000	7,200	9,100	10,100
16-1-1A	1.0 mile east of 56 Avenue (New McLellan Road) at Langley City	263R	8,100	9,500	9,600	<u>11,700</u>
16-119-1A	0.2 miles west of Route 13 in Langley	262R	6,300	7,100	7,300	9,400
16-120-13	**Route 13, 100 feet south of Route 1A in Langley	77R	2,700	3,000	3,000	3,600
16-118-1A	0.1 mile east of Route 13 in Langley	262R	6,400	7,900	7,100	10,100
17-12-1A	2.0 miles east of 272 Street (Jackman Rd.) in Langley	422R	5,800	6,500	6,900	7,900

ROUTE NUMBER 2
 DAWSON CREEK - TUPPER HIGHWAY
 (Dawson Creek to Provincial Boundary)

Station No.	Location Description	Class. Hwy. Ref. No.	July 1971	- July 1972	August 1973	August 1974
43-2-97	**Route 97, 0.3 miles south of Route 2 at Dawson Creek	257R	2,500	2,300	2,700	2,900
43-5-97	**Route 97, 0.8 miles north of Route 2 at Dawson Creek	363R	3,700	3,600	3,800	4,500
43-7-2	0.9 miles south of Traffic Circle at 8th Street and Alaska Avenue in Dawson Creek	364R	5,600	6,500	4,500	4,900
43-3-2	0.7 miles north of Pouce Coupe Government Building	546R	3,300	3,400	3,900	4,200
43-4-2	0.3 miles south of Pouce Coupe Government Building	546R	---	2,300	2,600	2,600
43-11-2	At B.C.-Alberta Boundary south of Tupper		1,200	1,500	1,500	1,200

ROUTE NUMBER 3
SOUTHERN TRANS-PROVINCIAL HIGHWAY
(Hope to Provincial Boundary)

Station No.	Location Description	Class. Hwy. Ref. No.	July		August	
			1971	1972	1973	1974
27-1-1	**Route 1, 0.4 miles west of Route 3 at Hope		16,300	---	13,000	15,000
27-3-1	**Route 1, 0.1 mile north of Route 3 at Hope (at north end of Railway Overpass)	180R	14,300	16,000	9,400	11,200
27-2-3	0.4 miles east of Route 1 at Hope	179R	3,900	4,300	---	7,200
27-22-3	At Two Mile Creek Bridge east of Hope		*6,000	6,600	6,100 <i>5600</i>
P-26-1	Opposite Allison Pass School and just east of Department of Highways Yard		<u>5,719</u>	<u>5,692</u>	<u>7,172</u>	<u>6,887</u>
26-16-3	At east boundary of Manning Park		5,200	6,100	6,200	---
26-1-3	0.9 miles west of Hospital Road in Princeton	524R	6,400	6,500	7,100	7,800
26-3-5	**Route 5, 0.9 miles north of Tulameen River Bridge at Princeton	434R	1,800	1,300	1,300	1,400
26-2	**Tulameen Road 0.5 miles west of Old Tulameen River Bridge at Princeton	543R	---	580	930	960
26-4-3	0.7 miles east of Route 5 at Princeton	524R	6,300	6,700	8,100	8,500
26-17-3	2.0 miles west of 20 Mile Creek Bridge at Hedley		5,600	5,900	6,400	7,900
26-15-3	0.4 miles west of Boundary Road in Keremeos	438R	5,600	6,300	6,600	8,000
26-5-3A	**Route 3A, 0.5 miles east of Route 3 at Keremeos	439R	3,100	4,000	3,900	4,500
26-6-3	0.1 mile east of Route 3A at Keremeos	438R	2,800	3,600	3,800	4,300
26-18-3	0.4 miles east of Kohler Ranch Road about 15 miles east of Route 3A at Keremeos		---	2,000	2,300	2,300

ROUTE NUMBER 3
SOUTHERN TRANS-PROVINCIAL HIGHWAY
(Hope to Provincial Boundary)

Station No.	Location Description	Class. Hwy. Ref. No.	July		August	
			1971	1972	1973	1974
26-19-3	300 yards west of Route 3A&97 north of Osoyoos		2,200	2,500	2,500	2,800
26-12-3A &97	**Route 3A&97, 0.2 miles north of Route 3 west of Osoyoos		5,300	5,200	5,900	5,800
26-13-97	**Route 97, 0.1 mile south of Route 3 west of Osoyoos		2,500	2,400	2,700	3,000
26-14-3	At Summit of Anarchist Mountain east of Osoyoos		2,000	2,500	2,800	2,600
33-11-3	0.4 miles west of Route 33 at Rock Creek		1,600	1,900	---	2,300
33-1-33	**Route 33, 1.1 miles north of Route 3 at Rock Creek		620	770	930	---
33-2-3	0.9 miles east of Route 33 at Rock Creek		2,100	2,500	2,800	2,900
33-12-3	0.1 mile west of Midway Customs Road at Midway	458R	2,600	2,700	3,100	3,200
33-13	**Midway Customs Road 1.0 mile south of Route 3 at Midway	459R	540	450	790	---
33-3-3	1.1 miles east of Midway Customs Road at Midway	458R	2,300	2,500	2,200	2,500
33-4-3	10.7 miles east of Railway Tunnel east of Greenwood		1,900	1,900	2,500	2,400
33-5-3	0.2 miles west of Route 41 west of Grand Forks		2,400	2,600	2,600	3,300
33-14-41	**Route 41, 0.6 miles south of Route 3 west of Grand Forks		500	650	900	820
33-6-3	0.2 miles east of Route 41 west of Grand Forks		3,000	3,500	4,100	5,000
33-7-3	0.9 miles east of Granby River Bridge in Grand Forks	464R	3,300	3,400	3,800	4,600
33-8-3	0.2 miles west of Route 395 west of Christina Lake		2,500	2,700	3,000	3,500

ROUTE NUMBER 3
SOUTHERN TRANS-PROVINCIAL HIGHWAY
(Hope to Provincial Boundary)

Station No.	Location Description	Class. Hwy. Ref. No.	July		August	
			1971	1972	1973	1974
33-9-395	**Route 395, 0.2 miles south of Route 3 west of Christina Lake		490	530	630	900
33-10-3	0.2 miles east of Route 395 west of Christina Lake		2,500	2,800	*2,100	3,000
32-15-3	On east end of Paulson Bridge		1,800	1,900	2,100	2,100
32-13-3B	**Route 3B, 0.1 mile east of Route 3 at Nancy Greene Lake		920	1,100	730	880
P-32-1	3.2 miles west of Route 3A at Castlegar		<u>1,346</u>	<u>1,320</u>	<u>1,352</u>	<u>1,397</u>
32-10-3	4.5 miles east of Route 3A at Castlegar		4,200	4,200	4,700	5,200
32-4-3	1.4 miles west of Tadanac Little League Ball Park		4,800	5,400	---	4,500
32-3-3B&22	**Route 3B&22, 0.1 mile west of Mountain View Cemetery between Rossland and Trail	144R	4,800	5,100	5,000	5,600
32-12E&W-3	On East Trail end of Columbia River Bridge at Trail	417R	15,900 (May)	17,200 (May)	16,000 (May)	15,500 (May)
32-11-22A	**Route 22A, 0.1 mile south of Route 3 west of Montrose		1,600	1,500	1,600	1,300
32-5-3	0.2 miles east of Route 22A west of Montrose		5,200	5,800	5,800	5,600
32-7-3	1.5 miles east of Post Office in Fruitvale		2,600	2,900	2,900	3,100
31-14-3	0.5 miles west of Route 6 at Salmo	230R	2,800	2,900	2,900	3,800
31-13-6	**Route 6, 0.8 miles north of Route 3 at Salmo		1,700	2,000	2,200	2,200
31-15-3&6	0.7 miles east of Salmo River Bridge		3,400	3,300	3,400	3,100

ROUTE NUMBER 3
SOUTHERN TRANS-PROVINCIAL HIGHWAY
(Hope to Provincial Boundary)

Station No.	Location Description	Class. Hwy. Ref. No.	July		August	
			1971	1972	1973	1974
31-18-6	**Route 6, 0.2 miles north of Canada-U.S.A. Boundary at Nelway		530	460	510	570
31-21-3	1.3 miles east of Route 6 east of Salmo		1,200	1,100	950	1,500
31-22-3	1.5 miles west of Route 3A west of Creston		2,200	2,200	2,700	3,400
31-12-3A	**Route 3A, 0.5 miles west of Route 3 west of Creston		1,500	2,000	2,100	2,200
31-9-21	**Route 21, 0.9 miles south of Route 3 at Creston		1,100	1,200	1,100	1,800
31-17-21	**Route 21, 0.1 mile north of Canada-U.S.A. Boundary at Rykerts		570	570	580	610
31-16	**Canyon-Porthill Road 0.3 miles south of Route 3 at Erickson		1,700	1,700	1,900	2,100
31-10-3	0.4 miles east of Canyon-Porthill Road at Erickson		3,000	3,300	---	3,900
31-11-3	On Russel Creek Bridge 0.5 miles east of Kitchener Road (west access) at Kitchener		---	2,500	2,500	3,100
35-1-3	0.2 miles west of Route 95 at Curzon		2,400	2,300	2,200	3,000
35-2-95	**Route 95, 0.1 mile south of Route 3 at Curzon		1,100	950	1,200	1,600
P-35-1	1.5 miles east of Moyie River Bridge in Yahk		<u>2,846</u>	<u>3,807</u>	<u>3,055</u>	<u>3,654</u>
35-3-3&95	1.5 miles east of Lakeview Cabins at Moyie		2,800	---	3,100	3,800
35-4-3&95	0.4 miles west of Route 95A east of Cranbrook	537R	7,300	7,800	8,600	10,800
35-6-95A	**Route 95A, 1.8 miles north of Route 3 east of Cranbrook		3,600	4,300	4,300	5,900
35-5-3&95	0.2 miles east of Route 95A east of Cranbrook		5,800	5,200	6,700	6,600

ROUTE NUMBER 3
SOUTHERN TRANS-PROVINCIAL HIGHWAY
(Hope to Provincial Boundary)

Station No.	Location Description	Class. Hwy. Ref. No.	July		August	
			1971	1972	1973	1974
35-12E&W-3&95	0.5 miles west of Route 93&95 at Fort Steele Interchange		5,800	---	6,800	6,400
35-11-93&95	**Route 93&95, 0.5 miles north of Route 3 at Fort Steele Interchange		2,900	2,500	3,500	3,500
35-7-3&93	0.5 miles east of Route 93&95 at Fort Steele Interchange		3,400	3,200	4,200	3,900
35-15-3&93	0.1 mile west of access to Wardner		3,500	---	3,800	3,700
35-16	**Fort Steele-Bull River Road 0.1 mile north of Route 3&93 east of Wardner		560	240	570	300
36-7-3&93	1.9 miles east of access to Wardner		3,000	2,800	3,600	3,800
36-1-3&93	0.1 mile west of Route 93 at Elko		3,600	3,900	4,500	4,200
36-2-93	**Route 93, 0.2 miles south of Route 3 at Elko		770	710	660	650
36-3-3	0.1 mile east of Route 93 at Elko		3,400	3,500	3,600	4,200
36-4-3	2.4 miles west of western Elk River Bridge at Fernie		3,800	3,800	4,100	4,800
36-5-3	2.0 miles west of Hosmer Bridge east of Fernie		4,300	4,300	5,100	---
36-9	**Elk Valley Highway 0.1 mile north of Elk River Bridge 2 miles north of Route 3 at Sparwood		*2,300	---	2,900
36-6-3	0.6 miles west of B.C.-Alberta Boundary in Crowsnest Pass	447R	2,700	2,200	3,300	3,200

ROUTE NUMBER 3A
 KEREMEOS - KALEDEN JUNCTION - OSOYOOS HIGHWAY
 (Keremeos to Osoyoos)

Station No.	Location Description	Class. Hwy. Ref. No.	July		August	
			1971	1972	1973	1974
26-15-3	**Route 3, 0.4 miles west of Boundary Road in Keremeos	438R	5,600	6,300	6,600	8,000
26-6-3	**Route 3, 0.1 mile east of Route 3A at Keremeos	438R	2,800	3,600	3,800	4,300
26-5-3A	0.5 miles east of Route 3 at Keremeos	439R	3,100	4,000	3,900	4,500
26-7-3A	0.2 miles west of Route 97 at Kaleden Junction		3,800	4,300	5,200	4,600
26-8-97	**Route 97, 0.2 miles north of Route 3A at Kaleden Junction		7,800	8,500	8,900	9,400
26-9-3A&97	0.1 mile south of Route 97 at Kaleden Junction		4,800	4,900	5,300	5,900
P-26-2	4.82 miles south of Route 97 at Kaleden Junction and south of Okanagan Falls		<u>3,634</u>	<u>4,080</u>	<u>4,319</u>	<u>5,047</u>
26-12-3A&97	0.2 miles north of Route 3 west of Osoyoos		5,300	5,200	5,900	5,800
26-19-3	**Route 3, 300 yards west of Route 3A&97 west of Osoyoos		2,200	2,500	2,500	2,800

CASTLEGAR - NELSON - CRESTON HIGHWAY
 (Castlegar to Creston)

32-6	**Robson Access Road 0.2 miles east of Robson-Broadwater Road at Castlegar Ferry		1,700	1,900	2,000	2,300
32-8	**Robson-Broadwater Road 0.1 mile west of Robson Access Road at Castlegar Ferry		3,300	3,300	3,100	3,300
31-2-3A	0.1 mile west of Route 6 at South Slocan		3,300	3,400	4,700	5,000
31-1-6	**Route 6, 0.3 miles north of Route 3A at South Slocan		1,700	2,100	2,300	3,600

ROUTE NUMBER 3A
 CASTLEGAR - NELSON - CRESTON HIGHWAY
 (Castlegar to Creston)

Station No.	Location Description	Class. Hwy. Ref. No.	July		August	
			1971	1972	1973	1974
31-3-3A&6	0.1 mile east of Route 6 at South Slocan		3,800	4,000	---	---
31-4-3A&6	2.0 miles west of Route 6 in Nelson		4,000	4,600	4,900	5,300
31-5-6	**Route 6, 0.8 miles south of Observatory Street Overpass in Nelson	560R	2,400	3,000	3,000	3,100
31-7-3A	0.5 miles west of Route 31 at Balfour		1,900	1,900	1,600	1,800
31-8-31	**Route 31, 0.6 miles north of Route 3A at Balfour		770	920	970	950
31-6-3A	0.7 miles east of Public Boat Ramp in Boswell		850	920	740	1,100
31-12-3A	0.5 miles west of Route 3 west of Creston		1,500	2,000	2,100	2,200

ROUTE NUMBER 4
PORT ALBERNI HIGHWAY
(Parksville to Port Alberni)

Station No.	Location Description	Class. Hwy. Ref. No.	July		August	
			1971	1972	1973	1974
14-1-4	1.0 mile west of Route 19 at Parksville	177R	6,200	7,000	6,800	7,400
14-2-4	100 yards east of Route 4A at Hilliers		3,900	4,300	4,900	4,900
14-3-4A	**Route 4A, 100 yards east of Route 4 at Hilliers		1,200	1,300	1,400	1,500
14-20-4	100 yards west of Route 4A at Hilliers		4,700	5,200	6,100	5,900
12-48-4	0.2 miles east of Old Port Alberni Highway (leading to Redford Street)		5,900	6,200	6,800	6,400
12-47	**Old Port Alberni Highway (leading to Redford Street) 0.2 miles west of Route 4		4,100	3,900	3,800	3,800
12-42-4	100 yards west of Old Port Alberni Highway (leading to Redford Street)		3,200	3,300	3,200	2,800
12-46N&S	**Alberni-Port Alberni Arterial 0.1 mile south of Rogers Creek in Port Alberni	315R	18,800	17,600	16,900	<u>15,900</u>

ALBERNI - TOFINO HIGHWAY
(Port Alberni to Tofino)

12-43	**Beaver Creek Road 0.2 miles north of Route 4 in Port Alberni	39B	6,900	6,900	7,100	6,300
12-45-4	0.2 miles west of Somass River Bridge at Port Alberni		7,000	7,500	9,900	10,800
12-44-4	0.4 miles east of Great Central Lake Road at Sproat Lake		3,100	3,000	4,600	5,500
12-49	**Great Central Lake Road 0.3 miles north of Route 4 at Sproat Lake		500	590	670	610

ROUTE NUMBER 4
 ALBERNI - TOFINO HIGHWAY
 (Port Alberni to Tofino)

Station No.	Location Description	Class. Hwy. Ref. No.	July		August	
			1971	1972	1973	1974
12-50-4	100 yards west of Great Central Lake Road at Sproat Lake		2,500	2,800	---	2,500
12-51-4	9.0 miles west of Great Central Lake Road at Sproat Lake		600	760	1,300	1,500

ROUTE NUMBER 5
 PRINCETON - KAMLOOPS HIGHWAY
 (Princeton to Kamloops)

Station No.	Location Description	Class. Hwy. Ref. No.	July		August	
			1971	1972	1973	1974
26-4-3	**Route 3, 0.7 miles east of Route 5 at Princeton	524R	6,300	6,700	8,100	8,500
26-2	**Tulameen Road 0.5 miles west of Old Tulameen River Bridge at Princeton	543R	---	580	930	960
26-3-5	0.9 miles north of Tulameen River Bridge at Princeton	434R	1,800	1,300	1,300	1,400
27-15-5	0.6 miles south of Coalmont Road about 5 miles south of Aspen Grove		590	---	980	---
27-19	**Coalmont Road 0.5 miles west of Route 5 about 5 miles south of Aspen Grove		100	---	200	---
27-18-5	0.5 miles north of Coalmont Road about 5 miles south of Aspen Grove		770	500	---	580
27-9-5	1.0 mile south of Route 8 at Merritt	102R	2,500	2,500	3,100	---
27-7-8	**Route 8, 1.0 mile west of Route 5 at Merritt	73R	---	3,700	5,400	5,300
27-8-5	1.0 mile north of Route 8 at Merritt	101R	---	2,900	3,800	3,500
27-16-5	0.1 mile south of Stump Lake Access Road between Nicola Lake and Stump Lake		1,200	1,300	1,600	1,600
21-4-5	1.5 miles south of Route 1&97 west of Kamloops		2,200	2,900	3,600	3,000
21-5E&W-1 &97	**Route 1&97, 0.1 mile west of Route 5 west of Kamloops	535R	9,100	10,000	11,700	12,200
21-1E&W-1 &97	**Route 1&97, 0.2 miles east of Route 5 west of Kamloops	535R	9,100	11,900	12,000	---

ROUTE NUMBER 5
YELLOWHEAD SOUTH HIGHWAY
(Kamloops to Tete Jaune Cache)

Station No.	Location Description	Class. Hwy. Ref. No.	July		August	
			1971	1972	1973	1974
21-3-1&97	**Route 1&97, 2.5 miles east of Victoria Street in Kamloops	497R	13,500	14,400	16,000	19,900
21-2-5	3.0 miles north of South Thompson River Bridge at Kamloops		6,900	6,900	---	8,700
21-6-5	0.8 miles south of Tod Mountain Road at Heffley Creek		3,800	4,200	5,700	6,600
21-8-5	0.1 mile north of northern Barrier Road Junction		2,700	2,700	3,800	3,900
21-11-5	0.3 miles south of Route 24 at Little Fort		2,200	2,700	2,900	3,300
21-13-24	**Route 24, 0.4 miles west of Route 5 at Little Fort		480	570	---	550
21-12-5	0.2 miles north of Route 24 at Little Fort		2,000	2,100	3,100	3,000
21-14-5	1.0 mile north of Birch Island Road		1,400	---	---	3,300
23-1-5	At North Thompson River Bridge approx. 27 miles north of Blue River		1,200	1,200	---	---
23-2-5	1.0 mile south of Route 16 at Tete Jaune Cache		1,700	1,600	2,200	2,200
23-4-16	**Route 16, 1.0 mile west of Route 5 at Tete Jaune Cache		---	700	1,300	1,400
23-3-16	**Route 16, 1.0 mile east of Route 5 at Tete Jaune Cache		1,800	1,700	2,200	2,300

ROUTE NUMBER 6
NELSON - NELWAY HIGHWAY
(Nelway to Nelson)

Station No.	Location Description	Class. Hwy. Ref. No.	July		August	
			1971	1972	1973	1974
31-19	**Waneta-Nelway Road 0.2 miles west of Route 6		430	330	250	470
31-18-6	0.2 miles north of Canada-U.S.A. Boundary at Nelway		530	460	510	570
31-21-3	**Route 3, 1.3 miles east of Route 6 east of Salmo		1,200	1,100	950	1,500
31-15-3&6	0.7 miles east of Salmo River Bridge		3,400	3,300	3,400	3,100
31-14-3	**Route 3, 0.5 miles west of Route 6 at Salmo	230R	2,800	2,900	2,900	3,800
31-13-6	0.8 miles north of Route 3 at Salmo		1,700	2,000	2,200	2,200
31-20-6	0.9 miles north of southern access to Ymir		1,200	1,400	1,700	1,500
31-5-6	0.8 miles south of Observatory Street Overpass in Nelson	560R	2,400	3,000	3,000	3,100

CASTLEGAR - NELSON - CRESTON HIGHWAY
(Nelson to South Slocan)

31-4-3A&6	2.0 miles west of Route 3A in Nelson		4,000	4,600	4,900	5,300
31-3-3A&6	0.1 mile east of Route 3A at South Slocan		3,800	4,000	---	---

VERNON - SLOCAN HIGHWAY
(South Slocan to Vernon)

31-2-3A	**Route 3A, 0.1 mile west of Route 6 at South Slocan		3,300	3,400	4,700	5,000
31-1-6	0.3 miles north of Route 3A at South Slocan		1,700	2,100	2,300	3,600
34-4-6	1.6 miles south of Slocan Inn at Slocan		---	1,400	2,000	*1,700

ROUTE NUMBER 6
 VERNON - SLOCAN HIGHWAY
 (South Slocan to Vernon)

Station No.	Location Description	Class. Hwy. Ref. No.	July 1971	- July 1972	August 1973	1974
34-5-6	1.3 miles north of Slocan Inn at Slocan		550	520	630	700
34-3-6	0.2 miles south of Silverton Hotel	443R	570	620	470	---
34-2-6	1.1 mile north of Four Mile Creek Bridge in Silverton		1,200	1,300	1,200	1,700
34-6-31A	**Route 31A, 0.8 miles south of Route 6 at New Denver		340	430	570	540
34-1-6	1.0 mile north of Route 31A at New Denver		880	1,000	1,000	1,100
34-7-6	1.1 miles south of Railway Crossing at Nakusp		---	---	1,300	2,100
34-9-23	**Route 23, 0.1 mile north of Department of Highways Yard in Nakusp	540R	670	---	1,500	1,400
34-8-6	1.1 miles towards Vernon from Broadway Street in Nakusp		780	1,000	840	710
24-9-6	0.2 miles towards Nakusp from Echo Lake Road at Cherryville		620	700	810	670
24-25-6	0.1 mile towards Nakusp from Echo Lake Road at Lumby		1,300	1,800	1,800	---
24-24-6	0.1 mile towards Vernon from Ranger Station at Lumby	567R	3,100	3,500	3,900	4,800
24-26-6	2.7 miles towards Vernon from School Road at Lavington	103R	4,700	5,500	6,500	7,800
24-7-6	2.0 miles towards Nakusp from 30th Avenue in Vernon	103R	6,400	7,300	8,000	---

ROUTE NUMBER 7
LOUGHEED HIGHWAY
(Vancouver to Haig)

Station No.	Location Description	Class. Hwy. Ref. No.	July		August	
			1971	1972	1973	1974
16-71E&W-7	0.3 miles east of Boundary Road in Burnaby	17R	32,300	33,200	32,400	31,600
16-72E&W-7	Between Austin Street and North Road in Burnaby	17R	13,100	15,100	16,900	---
16-109-7	0.1 mile east of North Road in Coquitlam	566R	11,700	14,100	<u>13,700</u>	<u>14,800</u>
16-110N&S	**Brunette Avenue 0.1 mile south of Route 7 and north of Route 1 in Coquitlam	167R	---	---	<u>21,200</u>	<u>20,200</u>
16-108-7	0.1 mile east of King Edward Avenue at Fraser Mills	566R	---	16,300	15,100	<u>15,000</u>
16-116	**On connection between Route 1 and Route 7 at Cape Horn Interchange in Coquitlam	553R	---	19,100	<u>22,800</u>	<u>27,100</u>
16-117E&W-7	0.15 miles east of Colony Farm Road at Essondale	566R	23,700	27,800	<u>27,500</u>	<u>33,300</u>
16-103-7	0.1 mile west of Kingsway Avenue in Port Coquitlam	579R	13,200	15,000	17,000	---
16-104	**Kingsway Avenue 0.1 mile east of Route 7 in Port Coquitlam		4,300	3,600	4,600	---
16-111-7A	**Route 7A, 0.2 miles west of Route 7 in Port Coquitlam	578R	12,500	13,800	16,200	18,600
16-101-7	0.3 miles east of Route 7A at Port Coquitlam	165R	19,800	20,800	25,000	26,800
16-100	**Shaughnessy Street 0.1 mile south of Route 7 and north of railway overpass in Port Coquitlam		12,700	12,300	14,900	17,300
16-99-7	1.0 mile west of Pitt River Bridge in Port Coquitlam	165R	13,600	15,600	15,100	17,200
16-112E&W-7	0.1 mile east of 192 Street (Harris Rd.) in Pitt Meadows	21R	---	---	<u>22,300</u>	<u>23,400</u>

ROUTE NUMBER 7
LOUGHEED HIGHWAY
(Vancouver to Haig)

Station No.	Location Description	Class. Hwy. Ref. No.	July		August	
			1971	1972	1973	1974
16-98E&W-7	0.4 miles west of Laity Street in Haney	22R	---	21,100	<u>21,100</u>	<u>26,000</u>
16-97-7	50 feet west of Kanaka Creek Bridge in Maple Ridge	22R	10,100	11,400	<u>11,900</u>	<u>12,000</u>
16-113-7	0.1 mile west of 240 Street (17 Ave.) to Albion Ferry in Maple Ridge	22R	7,600	10,400	<u>9,500</u>	<u>10,100</u>
16-96-7	1.7 miles west of Stave River Bridge in Maple Ridge	22R	5,900	6,800	8,000	8,300
P-17-2	At Silverdale pumps and 4.4 miles west of Route 11 in Mission	23R	<u>5,595</u>	<u>6,133</u>	<u>7,339</u>	<u>7,718</u>
17-41-7	30 feet east of Park Road in Mission	23R	8,700	8,300	9,900	<u>10,900</u>
17-10-11	**Route 11, 50 feet south of Railway Crossing at south end of new Mission Bridge	561R	6,900	6,700	8,200	---
17-40-7	1.8 miles east of Route 11 in Mission	23R	6,400	5,900	6,900	---
17-39-7	0.3 miles west of Deroche Bridge		1,900	2,500	2,800	---
17-38-7	0.5 miles east of Deroche Bridge		2,200	2,300	2,400	2,500
17-37-7	0.4 miles west of Route 9 in Kent	330R	---	1,900	2,300	2,500
17-36-9	**Route 9, 0.2 miles north of Route 7 in Kent	160R	3,800	4,000	4,700	4,500
17-35-7&9	0.1 mile east of Route 9 in Kent	330R	4,500	5,600	5,200	4,900
17-44-7	At Maria Slough Bridge at Seabird Island	330R	*5,700	6,400
27-23-7	0.5 miles west of Route 1 at Haig Interchange		*4,900	6,000
27-24-1	**Route 1, 0.2 miles south of Route 7 at Haig Interchange		*9,300	9,000

ROUTE NUMBER 7A
BARNET HIGHWAY
(Vancouver to Port Coquitlam)

Station No.	Location Description	Class. Hwy. Ref. No.	July		August	
			1971	1972	1973	1974
16-124E&W-7A	Between Esmond Avenue and Ingleton Street in Burnaby	293R	*23,100	27,200	30,400	<u>28,000</u>
16-125E&W-7A	200 feet west of Holdom Avenue in Burnaby	293R	*18,400	23,800	27,000	---
16-70-7A	4.0 miles west of Clarke Road in Burnaby	293R	13,700	13,400	14,100	<u>14,800</u>
16-107-7A	0.1 mile west of Clarke Road in Port Moody	200R	13,400	13,500	14,100	<u>17,300</u>
16-130	**Clarke Road 0.1 mile west of Route 7A in Port Moody	116B	*13,700
16-106-7A	0.1 mile west of Ioco Road in Port Moody	200R	20,000	18,500	22,400	<u>22,900</u>
16-105	**Ioco Road 0.1 mile north of Route 7A in Port Moody	57R	5,000	5,900	7,900	9,900
16-111-7A	0.2 miles west of Route 7 in Port Coquitlam	578R	12,500	13,800	16,200	18,600
16-101-7	**Route 7, 0.3 miles east of Route 7A in Port Coquitlam	165R	19,800	20,800	25,000	26,800

ROUTE NUMBER 8
MERRITT - SPENCES BRIDGE HIGHWAY
(Merritt to Spences Bridge)

Station No.	Location Description	Class. Hwy. Ref. No.	July		August	
			1971	1972	1973	1974
27-9-5	**Route 5, 1.0 mile south of Route 8 in Merritt	102R	2,500	2,500	3,100	---
27-8-5	**Route 5, 1.0 mile north of Route 8 in Merritt	101R	---	2,900	3,800	3,500
27-7-8	1.0 mile west of Route 5 in Merritt	73R	---	3,700	5,400	5,300
27-17-8	0.2 miles west of Mamette Lake Road and east of Lower Nicola		---	3,100	4,700	4,900
27-6-8	0.1 mile east of Route 1 Business at Old Bridge at Spences Bridge		1,000	750	790	980
28-6-1	**Route 1, 0.3 miles north of Route 8 at Spences Bridge		6,400	6,800	7,100	8,200

ROUTE NUMBER 9
ROSEDALE - AGASSIZ HIGHWAY
(Route 1 to Agassiz)

Station No.	Location Description	Class. Hwy. Ref. No.	July		August	
			1971	1972	1973	1974
17-1E&W-1	**Route 1, 0.1 mile west of Route 9		15,400	16,200	<u>13,800</u>	<u>15,600</u>
17-15-1	**Route 1, 0.5 miles east of Route 9		15,100	16,000	---	12,000
17-14-9	Between Route 1 and Yale Road East		3,600	4,100	4,900	6,400
17-16	**Yale Road East 0.1 mile west of Route 9		2,000	2,600	2,600	2,400
17-28-9	0.2 miles north of Yale Road East		4,000	4,500	6,100	---

LOUGHEED HIGHWAY AND HARRISON HOT SPRINGS HIGHWAY
(Agassiz to Harrison Hot Springs)

17-35-7&9	0.1 mile east of Route 7 in Kent	330R	4,500	5,600	5,200	4,900
17-37-7	**Route 7, 0.4 miles west of Route 9 in Kent	330R	---	1,900	2,300	2,500
17-36-9	0.9 miles north of Route 7 in Kent	160R	3,800	4,000	4,700	4,500

ROUTE NUMBER 10
LADNER - LANGLEY HIGHWAY
(Langley to Delta)

Station No.	Location Description	Class. Hwy. Ref. No.	July		August	
			1971	1972	1973	1974
16-69E&W-1	**Route 1, 0.8 miles east of 232 Street (Livingstone Rd.) in Langley	380R	19,200	23,000	<u>22,500</u>	<u>26,500</u>
16-67	**232 Street (Livingstone Rd.) 0.2 miles north of Route 1 in Langley		1,300	1,600	1,600	1,900
16-68-10	0.2 miles west of Route 1 in Langley	457R	5,300	7,000	7,900	8,600
16-126-10	0.5 miles east of 216 Street (Johnson Townline Rd.) at Milner in Langley	259R	*9,600	8,200	10,100	<u>10,500</u>
16-42E&W-10	0.1 mile east of Route 1A at Langley City	456R	4,600	5,500	6,900	8,100
16-2-1A	**Route 1A, 0.1 mile west of Route 10 at Langley City	262R	9,100	8,000	10,300	<u>12,000</u>
16-41E&W-10	0.1 mile west of Route 1A at Langley City	456R	6,000	7,200	9,100	10,100
16-3-10	0.1 mile west of 192 Street (Latimer Rd.) in Surrey	125R	---	10,100	<u>11,600</u>	<u>11,700</u>
16-26-15	**Route 15, 0.1 mile south of Route 10 at Cloverdale	554R	5,300	---	6,300	5,600
16-27-10	0.3 miles west of Route 15 at Cloverdale	125R	8,600	9,200	11,800	<u>12,200</u>
16-21-10	0.1 mile east of Route 99A in Surrey	125R	9,600	9,300	11,300	<u>12,000</u>
16-22N&S-99A	**Route 99A, 0.2 miles south of Route 10 in Surrey	384R	11,900	14,700	<u>12,500</u>	<u>12,900</u>
16-19N&S-99A	**Route 99A, 0.4 miles north of Route 10 in Surrey	384R	10,600	10,600	12,900	<u>11,300</u>
16-43-10	0.3 miles west of Route 99A in Surrey	269R	7,900	---	10,300	<u>11,100</u>
16-14	**120 Street (Scott Rd.) 0.1 mile north of Route 10	139R &352R	7,300	9,200	9,800	<u>10,300</u>
16-15-10	0.9 miles west of 120 Street (Scott Rd.)	351R	11,600	12,100	<u>14,000</u>	<u>16,400</u>

ROUTE NUMBER 10
LADNER - LANGLEY HIGHWAY
(Langley to Delta)

Station No.	Location Description	Class. Hwy. Ref. No.	July		August	
			1971	1972	1973	1974
16-49-10	0.1 mile east of Mathews Road Interchange in Delta	351R	12,700	14,300	17,200	<u>18,000</u>
16-50E&W-99	**Route 99, 0.2 miles south of Mathews Road Interchange in Delta	353R	11,600	12,800	<u>12,300</u>	<u>14,200</u>
16-48-10	100 feet west of Mathews Road Interchange in Delta	351R	---	8,800	8,000	<u>7,200</u>
16-29-10	0.1 mile east of Route 17 in Delta	351R	8,900	8,200	9,300	<u>8,100</u>
16-20N&S-17	**Route 17, 0.1 mile south of Route 10 in Delta	349R	---	18,300	20,500	---
16-16-10	0.1 mile west of Route 17 in Delta	351R	9,700	9,100	10,800	<u>11,500</u>

ROUTE NUMBER 11
HUNTINGDON - MISSION HIGHWAY
(Mission to Canada - U.S.A. Boundary)

Station No.	Location Description	Class. Hwy. Ref. No.	July		August	
			1971	1972	1973	1974
17-10-11	50 feet south of railway crossing at south end of new Mission Bridge	561R	6,900	6,700	8,200	---
17-9-11	0.3 miles north of Pine Road in Abbotsford	11R	5,700	6,800	7,200	9,400
17-8-11	0.1 mile north of Route 1 in Abbotsford	403R	5,400	5,800	6,500	7,100
17-19E&W-1	**Route 1, 0.1 mile west of Route 11 in Abbotsford	381R	16,100	<u>17,000</u>	<u>17,900</u>	<u>19,600</u>
17-7E&W-1	**Route 1, 0.8 miles east of Route 11 in Abbotsford	381R	20,700	<u>19,000</u>	<u>19,800</u>	<u>23,000</u>
17-18-11	0.3 miles south of Route 1 in Abbotsford	403R	---	2,900	4,100	4,100

ROUTE NUMBER 12
 LYTTON - LILLOOET HIGHWAY
 (Lytton to Lillooet)

Station No.	Location Description	Class. Hwy. Ref.No.	July		August	
			1971	1972	1973	1974
27-10-1	**Route 1, 100 yards south of Route 12 (south junction) at Lytton	478R	7,400	---	8,600	8,000
27-4-1	**Route 1, 100 yards north of Route 12 (north junction) at Lytton		7,700	7,800	9,300	8,700
27-14-12	(South junction) 75 yards west of Route 1 at Lytton	479R	1,700	1,600	1,700	1,800
27-5-12	(North junction) 100 yards west of Route 1 at Lytton		690	700	750	730
27-21-12	1.2 miles north of Thompson River Bridge at Lytton		740	770	880	860

LILLOOET - CACHE CREEK HIGHWAY
 (Lillooet to Cariboo Highway)

28-17-12	1.7 miles south of Pavilion-Clinton Road at Pavilion		270	290	560	240
28-16	**Pavilion-Clinton Road 2.8 miles north of Route 12 at Pavilion		40	60	60	40
28-15-12	0.9 miles towards Route 97 from Pavilion-Clinton Road at Pavilion		280	260	470	370
28-5-12	0.1 mile towards Lillooet from Route 97 north of Cache Creek		460	470	690	880
28-9-97	**Route 97, 100 yards south of Route 12 north of Cache Creek		---	5,200	5,500	6,200
28-10-97	**Route 97, 0.1 mile north of Route 12 north of Cache Creek		4,800	4,800	4,900	5,500

ROUTE NUMBER 14
 OLD ISLAND HIGHWAY AND WEST COAST (SOOKE) HIGHWAY
 (Thetis Lake Interchange to Port Renfrew)

Station No.	Location Description	Class. Hwy. Ref. No.	July		August	
			1971	1972	1973	1974
P-11-1	**Route 1, 0.4 miles north of Helmcken Road and 0.7 miles south of Thetis Lake Interchange		<u>23,604</u>	<u>25,469</u>	<u>27,037</u>	<u>27,581</u>
11-44-1A	**Route 1A, 0.3 miles south of Route 1 at Thetis Lake Interchange		14,900	15,200	15,200	17,900
11-46-1	**Route 1, 0.2 miles north of Thetis Lake Interchange		---	15,900	<u>16,500</u>	---
11-45E&W -1A&14	0.1 mile west of Route 1 at Thetis Lake Interchange		23,100	23,500	<u>23,800</u>	<u>28,500</u>
11-28E&W -1A&14	0.4 miles east of Route 1A at Colwood		19,000	24,600	<u>22,800</u>	<u>27,100</u>
11-29-1A	**Route 1A, 0.3 miles north of Route 14 at Colwood		8,300	10,000	<u>9,400</u>	<u>11,600</u>
11-27E&W-14	0.5 miles west of Route 1A at Colwood		---	16,100	17,600	18,900
11-49	**Metchosin Road 0.5 miles south of Route 14		5,700	7,200	---	7,300
11-26-14	0.3 miles west of Happy Valley Road at Glen Lake		---	4,100	6,000	6,400
11-25-14	0.3 miles east of Sooke River Bridge		4,900	4,600	5,000	5,200
11-24-14	2.0 miles west of Whiffin Spit Road, west of Sooke		1,700	1,700	1,600	1,700

ROUTE NUMBER 15
PACIFIC HIGHWAY
(Fraser Highway to Canada-U.S.A. Boundary)

Station No.	Location Description	Class. Hwy. Ref. No.	July		August	
			1971	1972	1973	1974
16-62-15	0.25 miles south of Route 1 in Surrey	554R	1,600	1,500	1,800	1,900
16-6-1A	**Route 1A, 0.1 mile west of Route 15 in Surrey	385R	14,600	12,300	<u>14,100</u>	<u>17,000</u>
16-4-1A	**Route 1A, 0.1 mile east of Route 15 in Surrey	385R	8,300	7,900	8,900	<u>11,000</u>
16-5-15	0.2 miles south of Route 1A in Surrey	554R	---	5,900	6,400	---
16-27-10	**Route 10, 0.3 miles west of Route 15 at Cloverdale	125R	8,600	9,200	11,800	<u>12,200</u>
16-26-15	0.1 mile south of Route 10 at Cloverdale	554R	5,300	---	6,300	5,600
16-128-15	100 yards north of 8th Avenue (Campbell River Rd.) in Surrey	554R	*3,000
16-54	**8th Avenue (Campbell River Rd.) 0.2 miles east of Route 99 at Campbell River Road Interchange in Surrey	114R	---	2,700	4,000	3,700
16-25-15	0.1 mile north of Canada-U.S.A. Boundary	554R	2,500	2,700	2,800	3,200

ROUTE NUMBER 16
YELLOWHEAD HIGHWAY
(Prince Rupert to Prince George)

Station No.	Location Description	Class. Hwy. Ref. No.	July 1971	- July 1972	August 1973	August 1974
49-4-16	At Galloway Rapids Bridge east of Prince Rupert	487R	3,400	3,300	3,300	4,800
49-3	**Port Edward Road 0.9 miles south of Route 16		2,400	2,300	1,800	3,500
49-2-16	0.2 miles east of Port Edward Road east of Prince Rupert		1,000	1,200	1,700	1,600
49-1-16	At Green River Bridge and 1.0 mile west of Tye Station		780	810	950	950
48-6-16	At Extew River Bridge west of Terrace		810	840	810	940
48-1-16	0.2 miles west of Kalum Lake Road at Terrace	362R	3,800	3,500	4,000	4,300
48-2	**Kalum Lake Road 1.0 mile north of Route 16 at Terrace	570R	720	620	---	700
48-3-16	0.1 mile east of Kalum Lake Road at Terrace	362R	4,600	4,000	4,500	6,200
48-4E&W-16	On west end of Skeena River Bridge at Terrace	362R	10,100	8,600	10,700	12,900
48-8	**Queens Way 0.2 miles south of Route 16 at Terrace		2,500	1,800	2,200	2,600
48-9-16	0.1 mile west of Route 25 at Terrace		8,800	9,100	9,400	10,500
48-7-25	**Route 25, 0.2 miles south of Route 16 at Terrace		3,100	2,800	3,000	3,300
48-10-25	**Route 25 at Kitimat River Bridge, north of Kitimat		1,700	1,700	2,200	1,600
48-5-16	0.1 mile east of Route 25 at Terrace		6,800	6,500	7,900	8,500
48-11-16	On Kleanza (Gold) Creek Bridge west of Kleanza Creek Provincial Park		1,100	1,200	1,600	1,700
47-8-16	On Coyote Creek Bridge west of Cedarvale Ferry Road		850	990	1,100	1,400

ROUTE NUMBER 16
YELLOWHEAD HIGHWAY
(Prince Rupert to Prince George)

Station No.	Location Description	Class. Hwy. Ref. No.	July		August	
			1971	1972	1973	1974
47-5-16	0.2 miles west of Route 37 (Hazelton Rd.) in New Hazelton		1,700	1,800	2,100	2,600
47-6-37	**Route 37 (Hazelton Rd.) 0.4 miles north of Route 16 in New Hazelton		1,600	1,800	2,100	2,100
47-9-37	**Route 37 (Hazelton Rd.) at Skeena River Bridge near Hazelton		*815	840
47-7-16	0.8 miles east of Route 37 (Hazelton Rd.) in New Hazelton		1,200	1,500	1,600	1,900
47-4-16	3.5 miles west of Moricetown Railway Overpass		1,100	1,000	1,300	1,500
47-3-16	1.5 miles west of Smithers Arena		2,600	3,100	3,200	3,500
47-2-16	At Bulkley River Bridge east of Smithers		3,300	3,100	4,000	4,500
47-1-16	0.9 miles east of Post Office in Telkwa	440R	1,900	1,900	2,200	2,200
46-8-16	At Bulkley River Bridge west of Houston	486R	1,500	1,800	1,600	2,100
46-4	**Morice River F.D. Road 0.1 mile south of Route 16 west of Houston		1,600	890	1,100	1,500
46-5-16	0.1 mile east of Morice River F.D. Road west of Houston	486R	2,600	2,600	3,000	3,100
46-6-16	6.0 miles east of Topley Lodge Road at 6 Mile Summit		1,200	1,200	1,700	---
46-7-16	0.1 mile west of Babine Lake Road at Burns Lake	572R	3,900	3,900	---	---
46-3	**Babine Lake Road 2.3 miles north of Route 16 at Park Gates		160	150	125	90
46-9-16	0.2 miles east of Babine Lake Road at Burns Lake opposite Forestry Station	572R	4,400	4,300	5,200	5,100

ROUTE NUMBER 16
YELLOWHEAD HIGHWAY
(Prince Rupert to Prince George)

Station No.	Location Description	Class. Hwy. Ref. No.	July		August	
			1971	1972	1973	1974
46-2-35	**Route 35 at Burns Lake Bridge	297R	1,600	1,500	1,300	1,500
46-10	**Francois Lake Road 0.5 miles west of Ferry Dock at Francois Lake Post Office		---	240	330	230
46-11-16	1.3 miles east of Route 35 at Burns Lake		1,600	1,600	2,100	2,100
46-1-16	At Sheraton Railway Over- pass east of Burns Lake		1,200	1,200	1,400	1,600
P-45-1	6.0 miles west of Nechako River Bridge and west of Fort Fraser		<u>1,742</u>	<u>1,778</u>	<u>2,069</u>	<u>2,154</u>
45-4-16	10.0 miles west of Route 27 at Vanderhoof		---	1,700	2,400	2,300
45-5-16	0.2 miles west of Route 27 at Vanderhoof	232R	---	3,400	4,500	6,300
45-2-27	**Route 27 at Nechako River Bridge at Vanderhoof	233R	3,600	3,800	4,000	4,300
45-3-27	**Route 27, 8.0 miles north of Route 16 at Vanderhoof		720	1,100	1,100	1,100
45-6-16	1.0 mile east of Route 27 at Vanderhoof		3,000	2,700	3,200	---
45-1-16	1.5 miles west of Cluculz Creek and just west of Young Road		2,200	---	2,400	2,300
42-7-16	At Chilako River Bridge west of Prince George		2,700	3,000	3,400	3,100
42-15E&W-16	0.3 miles west of Route 97 at Prince George	276R	12,300	12,400	13,900	14,000
42-14N&S-97	**Route 97, 0.4 miles north of Route 16 at Prince George	512R	9,900	13,100	13,200	16,400

ROUTE NUMBER 16
YELLOWHEAD HIGHWAY
(Prince George to Red Pass)

Station No.	Location Description	Class. Hwy. Ref. No.	July		August	
			1971	1972	1973	1974
42-18N&S-97	**Route 97 at south end of Fraser River Bridge at Prince George	512R	9,700	12,200	12,500	13,300
42-8E&W-16	0.2 miles east of Route 97 at Prince George	276R	9,300	10,500	9,800	10,200
42-1	**First Avenue on Old Nechako River Bridge at Prince George	178B	7,100	6,400	6,700	8,300
42-9-16	On south approach of Old Fraser River Bridge at Prince George		7,400	7,100	7,900	9,300
42-4-16	0.1 mile north of Airport Road about 1 mile north of Prince George Airport Entrance		5,800	6,700	6,100	7,900
42-2	**Airport Road 0.1 mile south of Route 16 about 1 mile north of Prince George Airport Entrance		3,100	3,600	3,500	4,300
42-3-16	0.1 mile east of Airport Road south of Prince George about 1 mile north of Prince George Airport Entrance		3,900	4,300	4,200	5,200
42-22-16	At Willow River Bridge approximately 20 miles east of Prince George		1,500	1,400	1,700	2,100
23-6-16	At Goat River Bridge approximately 25 miles west of McBride		820	860	1,100	1,100
23-5-16	At C.N.R. Crossing east of Lamming Mills		1,600	1,400	2,000	2,100
23-4-16	1.0 mile west of Route 5 at Tete Jaune Cache		---	700	1,300	1,400
23-2-5	**Route 5, 1.0 mile south of Route 16 at Tete Jaune Cache		1,700	1,600	2,200	2,200
23-3-16	1.0 mile east of Route 5 at Tete Jaune Cache		1,800	1,700	2,200	2,300
23-7-16	1.0 mile east of Mount Robson Park Administration Building at Red Pass		1,500	1,300	2,000	2,300

ROUTE NUMBER 17
PATRICIA BAY HIGHWAY
(Victoria to Swartz Bay)

Station No.	Location Description	Class. Hwy. Ref. No.	July		August	
			1971	1972	1973	1974
11-8N&S-1 &17	100 yards north of Boleskine Road in Saanich	538R	37,700	44,400	---	<u>47,500</u>
11-10-1	**Route 1, 0.1 mile north of Harriet Road in Saanich	538R	---	20,400	---	<u>25,000</u>
11-9N&S-17	0.1 mile north of Route 1 and south of Carey Road	528R	27,400	30,600	---	34,400
11-11N&S-17	0.2 miles south of Quadra Street in Saanich	528R	19,600	23,600	<u>18,700</u>	22,900
11-14	**Quadra Street 0.4 miles east of Route 17 in Saanich	237B	9,500	8,600	9,500	10,500
11-15	**Glanford Avenue 0.1 mile south of West Saanich Road in Saanich		2,400	2,500	4,300	4,600
11-6N&S-17	0.4 miles north of Quadra Street at Royal Oak in Saanich	528R	29,000	28,000	<u>22,900</u>	26,300
11-5-17A	**Route 17A, 0.3 miles north of Wilkinson Road in Saanich	529R	---	8,100	8,600	8,400
11-1N&S-17	0.5 miles north of Route 17A at Royal Oak in Saanich	528R	20,900	21,200	<u>21,500</u>	25,400
11-2N&S-17	0.2 miles south of Tanner Road in Central Saanich	213R	19,000	22,600	<u>21,200</u>	<u>28,500</u>
11-20	**Keating Cross Road 1.0 mile west of Route 17 in Central Saanich	121B	3,400	3,000	3,800	---
11-7N&S-17	0.4 miles south of McTavish Road in North Saanich	453R	13,000	16,200	<u>15,600</u>	17,200
11-21	**McTavish Road 0.2 miles west of Route 17 in North Saanich	193B	2,800	3,600	3,600	3,700
11-23	**Canora Road 0.2 miles north of McTavish Road in North Saanich	449R	1,700	2,000	2,600	---
11-22	**Lockside Drive 0.2 miles east of Route 17 in North Saanich	416R	3,900	3,800	3,600	4,000
11-3N&S-17	0.4 miles south of Beacon Avenue at Sidney	388R	12,600	---	<u>14,200</u>	15,500

ROUTE NUMBER 17
PATRICIA BAY HIGHWAY
(Victoria to Swartz Bay)

Station No.	Location Description	Class. Hwy. Ref. No.	July 1971	July 1972	August 1973	August 1974
11-12	**Beacon Avenue 0.1 mile east of Route 17 at Sidney	390R	7,300	8,800	9,700	---
11-13N&S-17	0.4 miles north of Beacon Avenue at Sidney	388R	---	10,100	<u>10,300</u>	11,000
11-17-17A	**Route 17A (Wain Rd.) 0.7 miles towards West Saanich Road in North Saanich	412R	1,100	1,400	1,500	1,900
11-16N&S-17	0.2 miles north of Route 17A (Wain Rd.) in North Saanich	453R	7,200	8,000	<u>8,800</u>	8,800

TSAWWASSEN HIGHWAY
(Ferry to Vancouver-Blaine Highway)

16-44N&S-17	0.1 mile south of 56 Street (Boundary Bay Rd.) in Delta	349R	8,900	---	10,200	<u>9,800</u>
16-46N&S	**56 Street (Boundary Bay Rd.) 0.1 mile south of Route 17 in Delta	350R	---	15,800	14,700	<u>16,700</u>
16-45N&S-17	0.1 mile north of 56 Street (Boundary Bay Rd.) in Delta	349R	17,800	18,300	20,400	---
16-20N&S-17	0.1 mile south of Route 10 in Delta	349R	---	18,300	20,500	---
16-29-10	**Route 10, 0.1 mile east of Route 17 in Delta	351R	8,900	8,200	9,300	<u>8,100</u>
16-16-10	**Route 10, 0.1 mile west of Route 17 in Delta	351R	9,700	9,100	10,800	<u>11,500</u>
16-10N&S-17	Just south of Ladner Interchange in Delta (south of Route 99)	349R	22,000	23,200	24,000	<u>25,900</u>
16-8E&W-99	**Route 99, 0.1 mile south of Route 17 at Lader Interchange in Delta	353R	17,000	19,000	<u>21,400</u>	<u>22,700</u>
P-16-4N&S	**Route 99 at south end of Deas Slough Bridge in Delta	353R	<u>43,004</u>	<u>44,299</u>	<u>49,591</u>	<u>52,837</u>

ROUTE NUMBER 17A
WEST SAANICH ROAD - WAIN ROAD
(Royal Oak to Swartz Bay)

Station No.	Location Description	Class. Hwy. Ref. No.	July		August	
			1971	1972	1973	1974
11-6N&S-17	**Route 17, 0.4 miles north of Quadra Street at Royal Oak in Saanich	528R	29,000	28,000	<u>22,900</u>	26,300
11-1N&S-17	**Route 17, 0.5 miles north of Route 17A at Royal Oak in Saanich	528R	20,900	21,200	<u>21,500</u>	25,400
11-5-17A	0.3 miles north of Wilkinson Road in Saanich	529R	---	8,100	8,600	8,400
11-19-17A	0.1 mile south of Keating Cross Road in Central Saanich	170R	3,500	3,700	3,600	3,400
11-20	**Keating Cross Road 1.0 mile west of Route 17 in Central Saanich	121B	3,400	3,000	3,800	---
11-4-17A	0.1 mile south of Mount Newton Cross Road in Central Saanich	170R	2,300	2,200	2,300	2,300
11-18-17A	0.1 mile south of Wain Road in North Saanich	411R	1,200	1,200	1,300	1,400
11-17-17A	On Wain Road 0.7 miles south of Route 17 in North Saanich	412R	1,100	1,400	1,500	1,900
11-16N&S-17	**Route 17, 0.2 miles north of Route 17A (Wain Rd.) in North Saanich	453R	7,200	8,000	<u>8,800</u>	8,800

ROUTE NUMBER 18
COWICHAN VALLEY HIGHWAY
(North Cowichan to Lake Cowichan)

Station No.	Location Description	Class. Hwy. Ref. No.	July		August	
			1971	1972	1973	1974
12-55-1	**Route 1, 0.1 mile south of Route 18 (Herd Rd.) in North Cowichan	168R	*11,700	12,700
12-30-18	0.2 miles west of Route 1 in North Cowichan	482R	3,000	---	3,300	---
12-2	**Cowichan Lake Road 0.1 mile east of Sherman Road at Duncan	249R	4,300	4,600	4,600	5,500
12-4	**Somenos Road 100 yards north of Cowichan Lake Road in North Cowichan		2,100	2,800	2,800	3,500
12-3	**Cowichan Lake Road 1.0 mile west of Somenos Road in North Cowichan	249R	3,400	2,900	3,400	3,400
12-52	**Tanzor Road 0.1 mile south of Route 18 in North Cowichan		*1,700	2,100	2,200
12-53-18	1.0 mile west of Tanzor Road in North Cowichan		*3,400	4,000	3,300
12-14-18	1.0 mile east of Cowichan Junction in Lake Cowichan Village		3,500	3,800	3,400	3,000
12-54	**Lake Cowichan By-pass to Youbou, 0.4 miles west of Route 18 at Lake Cowichan Village		*1,400	1,500
12-15	**North Shore Road 1.0 mile west of Cowichan Junction in Lake Cowichan Village	98R	2,400	3,400	1,300	1,200
12-16	**South Shore Road 1.0 mile west of Cowichan Junction in Lake Cowichan Village	99R	2,700	2,600	2,600	2,300

ROUTE NUMBER 19
ISLAND HIGHWAY
(Nanaimo to Roberts Creek)

Station No.	Location Description	Class. Hwy. Ref. No.	July		August	
			1971	1972	1973	1974
12-34N&S-1	**Route 1 on the George Pearson Bridge in Nanaimo	242R	26,000	32,600	31,400	<u>34,700</u>
12-35N&S-1	**Route 1 (Stewart Ave.) 0.15 miles north of Route 19 (Terminal Ave.) in Nanaimo	340R	7,100	7,600	8,300	7,500
12-36N&S-19	50 feet north of Route 1 (Stewart Ave.) in Nanaimo	224R	21,100	24,400	---	<u>27,200</u>
12-38N&S-19	50 feet south of Departure Bay Road and north of Waddington Road in Nanaimo	224R	22,400	25,400	<u>22,000</u>	<u>24,600</u>
12-40	**Breachin Road 0.1 mile east of Route 19 in Nanaimo	355R	6,100	6,200	---	6,400
12-39N&S	**Departure Bay Road 0.4 miles east of Route 19 north of Nanaimo		9,300	9,500	---	<u>11,200</u>
12-37N&S-19	100 feet north of Departure Bay Road and south of Northfield Road north of Nanaimo	224R	16,800	20,200	<u>17,700</u>	<u>18,800</u>
12-31N&S-19	0.2 miles south of Bowen Road and Norwell Drive at Wellington		13,700	15,500	<u>14,800</u>	<u>17,500</u>
12-41-19	100 feet north of Jingle Pot Road at North Wellington		---	14,200	14,300	18,000
P-14-1	3.2 miles south of Englishman River Bridge south of Parksville		<u>8,594</u>	<u>8,840</u>	<u>9,878</u>	<u>10,315</u>
14-1-4	**Route 4, 1.0 mile west of Route 19 at Parksville	177R	6,200	7,000	6,800	7,400
14-4-19	0.8 miles north of French Creek Bridge north of Parksville		7,100	7,300	8,200	9,100
14-5-19	0.1 mile north of Seacroft Road north of Qualicum Beach	94R	5,400	7,000	8,200	7,000
14-6-19	0.5 miles north of Coburn Road in Bowser		5,300	4,500	5,000	5,100

ROUTE NUMBER 19
ISLAND HIGHWAY
(Nanaimo to Roberts Creek)

Station No.	Location Description	Class. Hwy. Ref. No.	July		August	
			1971	1972	1973	1974
14-7-19	1.0 mile south of Red Fishboat Jetty in Union Bay		5,300	4,600	5,900	5,700
14-8-19	0.4 miles south of Trent Creek Bridge south of Royston		6,100	5,500	5,900	6,600
14-9	**Royston-Cumberland Road 100 feet west of Route 19 at Royston		1,600	2,000	1,900	2,000
14-10-19	0.1 mile north of Royston-Cumberland Road		7,000	6,900	8,000	9,300
14-11	**Cumberland Road 0.6 miles west of Willemar Avenue in Courtenay	223B	3,700	3,900	4,200	4,300
14-12	**Comox Road 0.8 miles east of Route 19 at Courtenay	153R	6,700	7,700	8,800	8,400
14-24	**Ryan Road 0.2 miles east of Route 19 in Courtenay	523R	*5,000	5,700	6,900
14-13-19	1.2 miles north of Courtenay River Bridge (in front of cemetery)		6,900	8,900	8,900	8,500
14-14-19	0.5 miles south of Merville Road at Merville		5,700	5,800	6,600	6,900
14-15-19	0.5 miles south of Oyster River Bridge north of Black Creek		5,600	5,900	6,100	6,400
14-16-19	2.2 miles south of First Avenue in Campbell River	575R	9,200	---	9,000	10,600
14-17-19	0.1 mile south of Maple Street in Campbell River	575R	13,500	14,100	---	17,600
14-21-28	**Route 28 (Brewster Lake Rd.) 0.6 miles west of Route 19 at Campbell River	394R	3,200	4,800	4,600	3,800
14-23-28	**Route 28 at the Buttle Lake Crossing		740	740	920	790
14-18-19	100 feet north of Campbell River Bridge		10,500	12,300	11,100	<u>11,900</u>

ROUTE NUMBER 19
ISLAND HIGHWAY
(Nanaimo to Roberts Creek)


Station No.	Location Description	Class. Hwy. Ref. No.	July		August	
			1971	1972	1973	1974
14-19-19	0.5 miles north of Elk Falls Mill entrance at Duncan Bay		2,100	---	2,100	1,900
14-22-19	0.7 miles south of Amor de Cosmos Creek Bridge approx. 16 miles north of Blodel		900	1,100	1,200	890

ROUTE NUMBER 22
 PATERSON - ROSSLAND - TRAIL HIGHWAY
 (Paterson to Trail)

Station No.	Location Description	Class. Hwy. Ref. No.	July		August	
			1971	1972	1973	1974
32-1-22	1.2 miles south of Route 3B at Rossland		730	590	620	870
32-2-22	0.2 miles south of Route 3B at Rossland	144R	1,600	1,400	1,100	1,500
32-14-3B	**Route 3B, 1.0 mile west of Route 22 at Rossland	418R	---	1,300	1,500	1,900
32-3-3B&22	0.1 mile west of Mountain View cemetery between Rossland and Trail	144R	4,800	5,100	5,000	5,600
32-4-3	**Route 3, 1.4 miles west of Tadanac Little League Ball Park		4,800	5,400	---	4,500

ROUTE NUMBER 25
KITIMAT HIGHWAY
(Terrace to Kitimat)

Station No.	Location Description	Class. Hwy. Ref. No.	July		August	
			1971	1972	1973	1974
48-9-16	**Route 16, 0.1 mile west of Route 25 at Terrace		8,800	9,100	9,400	10,500
48-5-16	**Route 16, 0.1 mile east of Route 25 at Terrace		6,800	6,500	7,900	8,500
48-7-25	0.2 miles south of Route 16 at Terrace		3,100	2,800	3,000	3,300
48-10-25	At Kitimat River Bridge north of Kitimat		1,700	1,700	2,200	1,600



ROUTE NUMBER 31
BALFOUR - KASLO - GALENA BAY HIGHWAY
(Balfour to Kaslo)

Station No.	Location Description	Class. Hwy. Ref. No.	July		August	
			1971	1972	1973	1974
31-7-3A	**Route 3A, 0.5 miles west of Route 31 at Balfour		1,900	1,900	1,600	1,800
31-8-31	0.6 miles north of Route 3A at Balfour		770	920	970	950
34-10-31	0.6 miles south of Kaslo River Bridge in Kaslo	450R	850	930	790	1,100
34-11-31A	**Route 31A, 0.5 miles south of Route 31 in Kaslo	450R	190	---	260	380
34-12-31	0.75 miles north of Route 31A in Kaslo		440	520	640	580

ROUTE NUMBER 93
ELKO - ROOSVILLE HIGHWAY
(Roosville to Elko)

Station No.	Location Description	Class. Hwy. Ref. No.	July		August	
			1971	1972	1973	1974
36-8-93	0.7 miles north of Canada- U.S.A. Boundary at Roosville		450	480	---	540
36-2-93	0.2 miles south of Route 3 at Elko		770	710	660	650
36-3-3	**Route 3, 0.1 mile east of Route 93 at Elko		3,400	3,500	3,600	4,200

SOUTHERN TRANS-PROVINCIAL HIGHWAY
(Elko to Fort Steele Interchange)

36-1-3&93	0.1 mile west of Route 3 at Elko		3,600	3,900	4,500	4,200
36-7-3&93	1.9 miles east of access to Wardner		3,000	2,800	3,600	3,800
35-16	**Fort Steele-Bull River Road 0.1 mile north of Route 3&93 east of Wardner		560	240	570	300
35-15-3&93	0.1 mile west of access to Wardner		3,500	---	3,800	3,700
35-7-3&93	0.5 miles east of Route 3&95 at Fort Steele Interchange		3,400	3,200	4,200	3,900
35-12E&W -3&95	**Route 3&95, 0.5 miles west of Route 93 at Fort Steele Interchange		5,800	---	6,800	6,400

KOOTENAY - COLUMBIA HIGHWAY
(Fort Steele Interchange to Radium Hot Springs)

35-11-93&95	0.5 miles north of Route 3 at Fort Steele Inter- change		2,900	2,500	3,500	3,500
35-14-93&95	0.4 miles south of Route 95A north of Ta Ta Creek		2,500	2,900	3,100	---

ROUTE NUMBER 93
 KOOTENAY - COLUMBIA HIGHWAY
 (Fort Steele Interchange to Radium Hot Springs)

Station No.	Location Description	Class. Hwy. Ref. No.	July		August	
			1971	1972	1973	1974
35-13-95A	**Route 95A, 0.2 miles south of Route 93&95 north of Ta Ta Creek		1,600	1,800	1,700	---
35-10-93&95	0.2 miles north of Route 95A north of Ta Ta Creek		3,100	3,200	3,000	3,500
37-1-93&95	0.1 mile south of Invermere Westside Road north of Dutch Creek		2,700	2,900	2,800	2,700
37-6-93&95	0.4 miles south of Invermere-Athalmer Road		4,200	5,000	5,400	5,100
37-7	**Invermere-Athalmer Road 0.2 miles west of Route 93&95		4,100	4,700	5,100	4,800
37-5-93&95	0.4 miles north of Invermere-Athalmer Road		4,000	---	5,500	5,200
37-2-93&95	1.0 mile south of Route 95 at Radium Hot Springs		4,600	5,500	5,900	---
37-4-95	**Route 95, 1.0 mile north of Route 93 at Radium Hot Springs		1,700	2,100	2,400	2,100

RADIUM HOT SPRINGS - MT. EISENHOWER JUNCTION HIGHWAY
 (Radium Hot Springs)

37-3-93	Just south of Kootenay National Park Gate at Radium Hot Springs		4,700	5,600	6,300	6,500
---------	---	--	-------	-------	-------	-------

ROUTE NUMBER 95
YAHK - KINGSGATE HIGHWAY
(Kingsgate to Curzon)

Station No.	Location Description	Class. Hwy. Ref. No.	July		August	
			1971	1972	1973	1974
35-2-95	0.1 mile south of Route 3 at Curzon		1,100	950	1,200	1,600
35-1-3	**Route 3, 0.2 miles west of Route 95 at Curzon		2,400	2,300	2,200	3,000

SOUTHERN TRANS-PROVINCIAL HIGHWAY
(Curzon to Fort Steele Interchange)

P-35-1	1.5 miles east of Moyie River Bridge in Yahk		<u>2,846</u>	<u>2,807</u>	<u>3,055</u>	<u>3,654</u>
35-3-3&95	1.5 miles east of Lakeview cabins at Moyie		2,800	---	3,100	3,800
35-4-3&95	0.4 miles west of Route 95A east of Cranbrook	537R	7,300	7,800	8,600	10,800
35-6-95A	**Route 95A, 1.8 miles north of Route 3&95 east of Cranbrook		3,600	4,300	4,300	5,900
35-5-3&95	0.2 miles east of Route 95A east of Cranbrook		5,800	5,200	6,700	6,600
35-12E&W-3 &95	0.5 miles west of Route 93 at Fort Steele Inter- change		5,800	---	6,800	6,400
35-7-3&93	**Route 3&93, 0.5 miles east of Route 95 at Fort Steele Interchange		3,400	3,200	4,200	3,900

KOOTENAY - COLUMBIA HIGHWAY
(Fort Steele Interchange to Golden)

35-11-93&95	0.5 miles north of Route 3 at Fort Steele Interchange		2,900	2,500	3,500	3,500
35-14-93&95	0.4 miles south of Route 95A north of Ta Ta Creek		2,500	2,900	3,100	---
35-13-95A	**Route 95A, 0.2 miles south of Route 93&95 north of Ta Ta Creek		1,600	1,800	1,700	---

ROUTE NUMBER 95
 KOOTENAY - COLUMBIA HIGHWAY
 (Fort Steele Interchange to Golden)

Station No.	Location Description	Class. Hwy. Ref. No.	July		August	
			1971	1972	1973	1974
35-10-93&95	0.2 miles north of Route 95A north of Ta Ta Creek		3,100	3,200	3,000	3,500
37-1-93&95	0.1 mile south of Invermere Westside Road north of Dutch Creek		2,700	2,900	2,800	2,700
37-6-93&95	0.4 miles south of Invermere-Athalmer Road		4,200	5,000	5,400	5,100
37-7	**Invermere-Athalmer Road 0.2 miles west of Route 93&95		4,100	4,700	5,100	4,800
37-5-93&95	0.4 miles north of Invermere-Athalmer Road		4,000	---	5,500	5,200
37-2-93&95	1.0 mile south of Route 93 at Radium Hot Springs		4,600	5,500	5,900	---
37-3-93	**Route 93 just south of of Kootenay National Park Gate at Radium Hot Springs		4,700	5,600	6,300	6,500
37-4-95	1.0 mile north of Route 93 at Radium Hot Springs		1,700	2,100	2,400	2,100
37-17-95	1.0 mile north of Spillimacheen Station		930	1,100	1,000	900
37-13-95	2.6 miles south of Route 1 at Golden Weigh Scale and south of Golden		2,700	3,000	3,500	3,500
37-12-1	**Route 1, 2.0 miles west of Route 95 at Golden Weigh Scale		7,400	6,700	7,400	7,700
37-14-1	**Route 1, 1.2 miles east of Route 95 at Golden Weigh Scale		6,600	5,900	7,100	6,400

ROUTE NUMBER 95A
KIMBERLEY HIGHWAY
(Cranbrook to Ta Ta Creek)

Station No.	Location Description	Class. Hwy. Ref. No.	July		August	
			1971	1972	1973	1974
35-4-3&95	**Route 3&95, 0.4 miles west of Route 95A east of Cranbrook	537R	7,300	7,800	8,600	10,800
35-5-3&95	**Route 3&95, 0.2 miles east of Route 95A east of Cranbrook		5,800	5,200	6,700	6,600
35-6-95A	1.8 miles north of Route 3&95 east of Cranbrook		3,600	4,300	4,300	5,900
35-8-95A	0.5 miles north of Mark Creek Bridge in Kimberley	558R	4,400	5,000	5,000	7,100
35-9-95A	0.1 mile north of Department of Highways yard at Kimberley	558R	2,300	2,800	2,800	4,800
35-13-95A	0.2 miles south of Route 93&95 north of Ta Ta Creek		1,600	1,800	1,700	---
35-14-93&95	**Route 93&95, 0.4 miles south of Route 95A north of Ta Ta Creek		2,500	2,900	3,100	---
35-10-93&95	**Route 93&95, 0.2 miles north of Route 95A north of Ta Ta Creek		3,100	3,200	3,000	3,500

ROUTE NUMBER 97
OSOYOOS - OROVILLE HIGHWAY
(Oroville to Osoyoos)

Station No.	Location Description	Class. Hwy. Ref. No.	July		August	
			1971	1972	1973	1974
26-13-97	0.1 mile south of Route 3 west of Osoyoos		2,500	2,400	2,700	3,000

KEREMEOS-KALEDEN JUNCTION - OSOYOOS HIGHWAY
(Osoyoos to Kaleden Junction)

26-19-3	**Route 3, 100 yards west of Route 3A&97 north of Osoyoos		2,200	2,500	2,500	2,800
26-12-3A&97	0.2 miles north of Route 3 west of Osoyoos		5,300	5,200	5,900	5,800
P-26-2	4.82 miles south of Route 97 at Kaleden Junction and south of Okanagan Falls		<u>3,634</u>	<u>4,080</u>	<u>4,319</u>	<u>5,047</u>
26-9-3A&97	0.1 mile south of Route 97 at Kaleden Junction		4,800	4,900	5,300	5,900
26-7-3A	**Route 3A, 0.2 miles west of Route 97 at Kaleden Junction		3,800	4,300	5,200	4,600

OKANAGAN HIGHWAY
(Kaleden Junction to Vernon)

26-8-97	0.2 miles north of Route 3A at Kaleden Junction		7,800	8,500	8,900	9,400
26-10-97	0.7 miles south of Railway Crossing south of Penticton		8,800	9,900	11,400	---
26-11-97	0.2 miles north of Okanagan River Bridge north of Penticton	359R	9,900	12,500	12,900	12,600
25-7-97	0.2 miles south of Peach Orchard Road-Lakeshore Drive (south junction) at Summerland	238R	---	8,300	9,200	---
25-8	**Rosedale Avenue just south of Peach Orchard Road-Pineo Street west of Route 97 at Summerland		---	3,200	3,800	4,400

ROUTE NUMBER 97
OKANAGAN HIGHWAY
(Kaleden Junction to Vernon)

Station No.	Location Description	Class. Hwy. Ref. No.	July		August	
			1971	1972	1973	1974
25-9	**Peach Orchard Road (north junction) 0.1 mile east of Route 97 at Summerland	142B	---	1,200	1,800	---
25-10-97	Between Peach Orchard Road and Rosedale Avenue (north junction) at Summerland	238R	6,600	7,300	8,100	8,700
25-1-97	0.2 miles north of Rosedale Avenue (north junction) at Summerland	238R	7,500	7,600	9,100	9,500
25-2-97	0.2 miles south of Peachland Road (south junction)	367R	6,400	6,700	7,300	8,600
25-3-97	0.1 mile south of Westside Road		14,100	16,200	18,100	21,100
25-11	**Westside Road 1.0 mile north of Route 97		540	600	1,100	1,300
P-25-1	On Okanagan Lake Bridge		<u>15,729</u>	<u>17,265</u>	<u>18,815</u>	---
25-6	**Okanagan Mission Road (Pandosy St.) 0.4 miles south of Bluebird Bay Resort in Kelowna		5,900	5,900	6,200	6,100
25-12N&S-97	0.6 miles north of Glenmore Street in Kelowna		22,200	30,300	34,400	32,000
25-16-33	**Route 33, 1.0 mile south of Junction with Rutland-Belgo Road in Kelowna		1,800	2,100	2,400	3,400
25-4N&S-97	0.2 miles south of Sexsmith Road-Old Vernon Road-Rutland Road Junction at Reid's Corner		10,400	10,100	13,900	13,500
25-13	**Rutland Road 0.2 miles south of Route 97 at Reid's Corner		2,400	2,700	3,500	4,000
25-14	**Old Vernon Road 0.1 mile east of Route 97 at Reid's Corner		860	1,200	1,600	2,200
25-5-97	0.6 miles north of Sexsmith Road-Old Vernon Road-Rutland Road Junction at Reid's Corner		9,400	10,800	11,700	12,300

ROUTE NUMBER 97
OKANAGAN HIGHWAY
(Kaleden Junction to Vernon)

Station No.	Location Description	Class. Hwy. Ref. No.	July		August	
			1971	1972	1973	1974
25-15-97	0.1 mile north of Old Vernon Road (north junction)-North Postill Lake Road		8,400	8,600	10,000	11,300
24-10-97	0.2 miles south of Oyama Road at Oyama		6,300	7,700	8,400	9,600
24-8-97	2.9 miles south of Route 6 at Vernon and 0.5 miles south of Kick Willie Loop		5,900	7,300	7,700	8,300
24-7-6	**Route 6, 2.0 miles south of 30 Avenue in Vernon	103R	6,400	7,300	8,000	---
24-11	**Old Kamloops Road 0.2 miles north of 32 Street in Vernon		2,900	4,200	5,100	6,300
24-12-97	0.5 miles north of 48 Avenue in Vernon		10,000	11,200	13,500	15,200
24-13-97	0.1 mile south of Route 97A at Swan Lake		9,300	10,200	12,000	14,200
24-5-97A	**Route 97A, 0.3 miles north of Route 97 at Swan Lake	271R	6,700	7,400	9,200	11,000

VERNON - KAMLOOPS HIGHWAY
(Vernon to Monte Creek)

24-6-97	0.1 mile north of Route 97A at Swan Lake and south of Old Kamloops Road		3,100	3,400	3,500	4,900
24-14	**Old Kamloops Road 0.4 miles south of Route 97		2,000	2,100	2,600	3,400
24-15-97	0.1 mile north of Old Kamloops Road		3,900	4,500	5,500	---
24-16	**Westside Road 0.1 mile south of Route 97		1,200	1,200	1,600	2,000
24-17-97	0.1 mile north of Westside Road		3,000	3,100	3,600	4,600
22-4-97	At Salmon River Bridge south of Salmon River Road		2,900	3,300	4,500	4,100

ROUTE NUMBER 97
VERNON - KAMLOOPS HIGHWAY
(Vernon to Monte Creek)

Station No.	Location Description	Class. Hwy. Ref. No.	July		August	
			1971	1972	1973	1974
22-11	**Salmon River Road 0.1 mile north of Route 97		670	670	840	740
22-12-97	5.6 miles north of Falkland Community Hall		2,900	2,700	3,300	4,000
22-3-97	2.0 miles south of Route 1 at Monte Creek		2,800	2,800	3,400	4,400
21-10-1	**Route 1, 0.2 miles east of Route 97 at Monte Creek		---	5,900	7,600	7,100

TRANS-CANADA HIGHWAY
(Monte Creek to Cache Creek)

P-21-1	2.81 miles west of Route 97 at Monte Creek		<u>7,399</u>	<u>7,695</u>	---	<u>9,452</u>
21-3-1&97	2.5 miles east of Victoria Street in Kamloops	497R	13,500	14,400	16,000	19,900
21-2-5	**Route 5, 3.0 miles north of South Thompson River Bridge at Kamloops		6,900	6,900	---	8,700
21-7N&S	**At north end of Overlander Bridge in Kamloops	463R	---	---	39,300 (June)	---
21-1E&W-1&97	0.2 miles east of Route 5 west of Kamloops	535R	9,100	11,900	12,000	---
21-4-5	**Route 5, 1.5 miles south of Route 1&97 west of Kamloops		2,200	2,900	3,600	3,000
21-5E&W-1&97	0.1 mile west of Route 5 west of Kamloops	535R	9,100	10,000	11,700	12,200
21-9-1&97	0.7 miles west of Savona Bridge		6,700	7,200	---	8,300
28-3-1&97	1.0 mile east of Route 1 at Cache Creek		6,700	6,800	8,200	8,500
28-2-1	**Route 1, 0.1 mile east of Ashcroft Road (east junction) at Boston Flats		9,400	10,700	10,400	11,700

ROUTE NUMBER 97
 CARIBOO HIGHWAY
 (Cache Creek to Prince George)

Station No.	Location Description	Class. Hwy. Ref. No.	July		August	
			1971	1972	1973	1974
28-4-97	1.0 mile north of Route 1 at Cache Creek		6,800	5,900	---	6,600
28-9-97	100 yards south of Route 12 north of Cache Creek		---	5,200	5,500	6,200
28-5-12	**Route 12, 0.1 mile south of Route 97 north of Cache Creek		460	470	690	880
28-10-97	0.1 mile north of Route 12 north of Cache Creek		4,800	4,800	4,900	5,500
28-1-97	0.5 miles south of Pavilion- Clinton Road at Clinton		4,200	4,500	4,300	4,100
28-11	**Pavilion-Clinton Road 0.5 miles west of Route 97 at Clinton		350	350	350	530
28-12-97	0.6 miles north of Pavilion- Clinton Road at Clinton	387R	4,000	4,200	4,500	4,900
P-28-1	At Mile 57, 10 miles north of Clinton		<u>3,489</u>	<u>3,605</u>	<u>3,823</u>	<u>3,918</u>
28-13	**Dog Creek Road 0.1 mile west of Route 97 north of Clinton		180	110	80	50
28-14-97	0.2 miles north of Dog Creek Road north of Clinton		3,400	3,400	3,900	4,100
29-6-97	At 83 Mile Creek just south of Mile 83 Cafe		3,400	3,600	3,800	4,500
29-17-24	**Route 24, 0.2 miles east of Route 97 at 93 Mile		* 440	570	830
29-1-97	0.5 miles south of Canim Lake Road north of 100 Mile House		6,800	6,900	8,500	8,900
29-7	**Canim Lake Road 0.5 miles east of Route 97 north of 100 Mile House		1,700	1,700	2,100	2,400
29-2-97	0.3 miles north of Canim Lake Road north of 100 Mile House		5,700	5,300	6,700	6,700

ROUTE NUMBER 97
CARIBOO HIGHWAY
(Cache Creek to Prince George)

Station No.	Location Description	Class. Hwy. Ref. No.	July		August	
			1971	1972	1973	1974
29-8-97	At 111 Mile Creek south of Lac La Hache just south of Spring Lake Road		3,400	4,100	4,500	4,600
29-9-97	At 130 Mile Creek north of Lac La Hache Provincial Park four miles north of Wright Station Road		3,000	3,500	4,000	4,300
29-3-97	0.1 mile south of Horsefly-Mountain House Road at 150 Mile House		4,400	4,500	4,500	5,100
29-5	**Horsefly-Mountain House Road 0.6 miles east of Route 97 at 150 Mile House		1,200	1,300	1,600	1,800
29-11	**Horsefly Road 0.3 miles south of Mountain House Road		540	790	860	940
29-10	**Mountain House Road 0.4 miles north of Horsefly Road		520	360	350	590
29-4-97	0.2 miles north of Horsefly-Mountain House Road at 150 Mile House		4,800	4,800	5,600	---
29-12N&S-97	0.1 mile south of Williams Lake Road (Oliver Street)	502R	9,600	11,100	---	13,400
29-13	**Williams Lake Road (Oliver St.) 0.2 miles west of Route 97		8,900	10,900	10,300	14,300
29-15-20	**Route 20 at Fraser River Bridge west of Williams Lake		360	670	560	700
29-16	**Dog Creek Road at Chimney Creek Culvert south of Williams Lake		330	310	550	570
29-14N&S-97	0.2 miles north of Williams Lake Road (Oliver Street)	502R	7,400	8,200	8,700	---
41-2-97	0.1 mile south of Mountain House Road (north junction)		3,300	3,700	3,900	4,300
41-3	**Mountain House Road (north junction) 0.1 mile east of Route 97		100	40	60	60

ROUTE NUMBER 97
CARIBOO HIGHWAY
(Cache Creek to Prince George)

Station No.	Location Description	Class. Hwy. Ref. No.	July		August	
			1971	1972	1973	1974
41-1-97	0.1 mile north of Mountain House Road (north junction)		3,500	4,100	3,800	4,500
41-4-97	0.9 miles north of Ferry Crossing at Marguerite		2,600	2,700	---	3,000
41-5-97	0.8 miles north of French Road at Kersley		3,000	3,900	3,200	3,700
41-6-97	0.5 miles south of Quesnel-Hydraulic Road south of Quesnel		5,800	8,200	9,100	9,200
41-10	**Quesnel-Hydraulic Road 0.5 miles east of Route 97 south of Quesnel		890	900	810	1,100
41-11-97	At Quesnel River Bridge	511R	10,900	15,900	14,300	12,100
41-7-97	0.3 miles south of Route 26 north of Quesnel		7,900	8,200	8,100	9,200
41-8-26	**Route 26, 0.2 miles east of Route 97 north of Quesnel		2,100	2,900	3,700	3,900
41-13-26	**Route 26, 2.0 miles west of Wingdam Mine		650	1,000	1,000	1,200
41-9-97	0.1 mile north of Route 26 north of Quesnel		3,900	4,200	4,500	5,100
41-12-97	At Cottonwood River Bridge		2,800	3,200	3,500	3,500
P-41-1	3.4 miles south of Stone Creek Bridge (approx. 25 miles south of Prince George)		<u>2,829</u>	<u>3,014</u>	<u>3,157</u>	---
42-19-97	0.1 mile south of Airport Road 7 miles south of Prince George		4,200	4,100	4,600	5,500
42-20	**Airport Road 0.1 mile north of Route 97, 7 miles south of Prince George		1,200	1,500	1,400	1,600
42-21-97	0.1 mile north of Airport Road 7 miles south of Prince George		4,000	4,400	5,000	5,200

ROUTE NUMBER 97
CARIBOO HIGHWAY
(Cache Creek to Prince George)

Station No.	Location Description	Class. Hwy. Ref. No.	July		August	
			1971	1972	1973	1974
42-18N&S-97	At south end of Fraser River Bridge at Prince George	512R	9,700	12,200	12,500	13,300
42-8E&W-16	**Route 16, 0.2 miles east of Route 97 at Prince George	276R	9,300	10,500	9,800	10,200
42-15E&W-16	**Route 16, 0.3 miles west of Route 97 at Prince George	276R	12,300	12,400	13,900	14,000

JOHN HART-PEACE RIVER HIGHWAY
(Prince George to Dawson Creek)

42-14N&S-97	0.4 miles north of Route 16 at Prince George	512R	9,900	13,100	13,200	16,400
42-16-97	0.3 miles south of Nechako River Bridge at Prince George	512R	10,900	13,700	15,400	16,000
42-17-97	0.2 miles north of Overpass north of Nechako River Bridge at Prince George		7,300	11,600	13,000	---
42-1	**First Avenue on old Nechako River Bridge at Prince George	178B	7,100	6,400	6,700	8,300
42-13N&S-97	0.1 mile south of Weigh Scale north of Prince George		11,900	14,300	14,400	16,900
42-5-97	100 yards south of Chief Lake Road north of Prince George		5,000	5,900	5,800	6,500
42-10	**Chief Lake Road 0.6 miles west of Route 97 north of Prince George		950	1,300	1,700	1,600
42-6-97	1.0 mile north of Chief Lake Road north of Prince George		2,800	3,100	3,600	2,900
42-11-97	0.1 mile north of Railway Crossing north of Summit Lake		2,100	2,000	2,000	2,000
42-12-97	2.0 miles south of Whiskers Campsite at McLeod Lake		1,500	1,400	1,400	1,200
42-23	**Route 39 (MacKenzie Access Rd.) 0.2 miles west of Route 97 approx. 11 miles north of McLeod Lake		* 850	680	550	---

ROUTE NUMBER 97
JOHN HART-PEACE RIVER HIGHWAY
(Prince George to Dawson Creek)

Station No.	Location Description	Class. Hwy. Ref. No.	July		August	
			1971	1972	1973	1974
43-6-97	2.1 miles north of Halfway Lodge at Pine Pass		---	1,200	1,100	1,100
43-9-97	0.7 miles south of Chetwynd Post Office	427R	1,500	2,000	1,900	2,400
43-12-29	**Route 29, 5.0 miles north of Route 97 at Chetwynd		890	---	590	790
43-1-97	1.0 mile north of turn-off to Arras		1,500	1,800	1,900	*2,000
43-2-97	0.3 miles south of Route 2 at Dawson Creek	257R	2,500	2,300	2,700	2,900

ALASKA HIGHWAY
(Dawson Creek to Fort Nelson)

43-5-97	0.8 miles north of Route 2 at Dawson Creek	363R	3,700	3,600	3,800	4,500
43-8-97	0.2 miles south of Dixon Road at Farmington		---	2,200	2,200	2,100
43-10-97	At south end of Peace River Bridge south of Taylor		2,200	2,400	2,200	2,500
44-6-97	0.2 miles south of 100 Street (MacKenzie St.) southern entrance to Fort St. John	568R	3,600	4,200	4,300	5,400
44-1	**Cecil Lake Road 1.7 miles east of 100 Street (MacKenzie St.) and 100 Avenue (Centre Ave.) Intersection in Fort St. John		2,000	2,700	2,600	3,200
44-2	**Rose Prairie Road 6.8 miles north of Department of Highways yard at Fort St. John		430	590	820	760
44-7-97	0.3 miles south of Route 29 at Charlie Lake		2,800	2,700	3,300	3,500
44-3-29	**Route 29, 0.3 miles south of Route 97 at Charlie Lake		790	770	860	880

ROUTE NUMBER 97
ALASKA HIGHWAY
(Dawson Creek to Fort Nelson)

Station No.	Location Description	Class. Hwy. Ref. No.	July		August	
			1971	1972	1973	1974
44-4-97	0.3 miles north of Route 29 at Charlie Lake		1,700	1,500	2,100	2,000
44-5-97	0.2 miles south of Beatton River Road		1,200	1,100	1,200	1,600
44-8	**Beatton River Road 0.1 mile east of Route 97		130	70	110	160
44-9-97	0.2 miles north of Beatton River Road		1,000	1,000	---	1,400
44-10-97	5.0 miles north of Wonowon on Mile 106 Post		830	790	820	1,100

ROUTE NUMBER 97A
VERNON - SICAMOUS HIGHWAY
(Vernon to Sicamous)

Station No.	Location Description	Class. Hwy. Ref. No.	July		August	
			1971	1972	1973	1974
24-13-97	**Route 97, 0.1 mile south of Route 97A at Swan Lake		9,300	10,200	12,000	14,200
24-6-97	**Route 97, 0.1 mile north of Route 97A at Swan Lake and south of Old Kamloops Road		3,100	3,400	3,500	4,900
24-5-97A	0.3 miles north of Route 97 at Swan Lake	271R	6,700	7,400	9,200	11,000
24-18-97A	0.2 miles south of Pleasant Valley Road (South Armstrong Junction)	271R	6,300	7,000	8,600	10,200
24-19	**Pleasant Valley Road (South Armstrong Junction) 0.3 miles west of Route 97A	153B	2,000	2,000	2,200	2,800
24-20-97A	0.2 miles north of Pleasant Valley Road (South Armstrong Junction)	271R	4,800	5,400	6,300	8,100
24-21	**Pleasant Valley Road (North Armstrong Junction) 0.2 miles west of Route 97A	152B	3,000	3,100	4,100	3,700
24-22-97A	0.2 miles north of Pleasant Valley Road (North Armstrong Junction)	271R	6,500	---	8,100	8,600
P-24-1	3.5 miles south of Enderby		<u>5,057</u>	<u>5,472</u>	---	<u>6,771</u>
24-4	**North Mable Lake Road 0.4 miles east of Route 97A at Enderby		1,800	1,900	2,200	2,700
24-3-97A	0.5 miles south of Route 97B at Grindrod Hill		5,300	5,100	7,000	7,700
24-1-97B	**Route 97B, 100 yards north of Route 97A at Grindrod Hill		2,600	2,500	2,700	3,100
24-2-97A	0.1 mile north of Route 97B at Grindrod Hill		---	3,300	4,400	4,800
24-23-97A	0.7 miles south of Mara Park Picnic Site Entrance at south end of Mara Lake		2,300	2,200	3,600	---

ROUTE NUMBER 97A
 VERNON - SICAMOUS HIGHWAY
 (Vernon to Sicamous)

Station No.	Location Description	Class. Hwy. Ref. No.	July		August	
			1971	1972	1973	1974
22-16-97A	1.0 mile south of Route 1 at Sicamous		---	3,600	3,800	4,700
22-14-1	**Route 1, 1.0 mile west of east end of Sicamous Narrows Bridge		4,400	4,500	4,400	5,100
22-17-1	**Route 1, 1.0 mile east of Route 97A at Sicamous		7,600	7,600	---	7,600

ROUTE NUMBER 97B
GRINDROD - SALMON ARM HIGHWAY
(Grindrod Hill to Salmon Arm)

Station No.	Location Description	Class. Hwy. Ref. No.	July		August	
			1971	1972	1973	1974
24-3-97A	**Route 97A, 0.5 miles south of Route 97B at Grindrod Hill		5,300	5,100	7,000	7,700
24-2-97A	**Route 97A, 0.1 mile north of Route 97B at Grindrod Hill		---	3,300	4,400	4,800
24-1-97B	100 yards north of Route 97A at Grindrod Hill		2,600	2,500	2,700	3,100
22-10-97B	0.2 miles south of Route 1 east of Salmon Arm	326R	---	4,200	4,500	5,100
22-9-1	**Route 1, 0.1 mile west of Route 97B east of Salmon Arm	325R	10,100	10,600	12,200	12,700
22-8-1	**Route 1, 0.1 mile east of Route 97B east of Salmon Arm	325R	6,800	7,700	8,900	8,800

ROUTE NUMBER 99
VANCOUVER-BLAINE HIGHWAY
(Canada - U.S.A. Boundary to Vancouver)

Station No.	Location Description	Class. Hwy. Ref. No.	July		August	
			1971	1972	1973	1974
16-24N&S-99	0.5 miles south of Campbell River Road Interchange in Surrey	371R	9,500	10,000	<u>9,200</u>	<u>9,900</u>
16-54	**8th Avenue (Campbell River Rd.) 0.2 miles east of Route 99 at Campbell River Road Interchange in Surrey	114R	---	2,700	4,000	3,700
16-53N&S-99	0.2 miles south of King George Highway Interchange in Surrey	371R	7,800	---	<u>7,800</u>	<u>7,700</u>
16-23-99A	**Route 99A at Nicomekl River Bridge in Surrey	384R	---	14,600	<u>16,800</u>	<u>19,600</u>
16-51-99A	**Route 99A, 0.2 miles north of King George Highway Interchange in Surrey	384R	---	13,100	<u>14,600</u>	<u>14,800</u>
16-50E&W-99	0.2 miles south of Mathews Road Interchange in Delta	353R	11,600	12,800	<u>12,300</u>	<u>14,200</u>
16-49-10	**Route 10, 0.1 mile east of Mathews Road Interchange in Delta	351R	12,700	14,300	17,200	<u>18,000</u>
16-48-10	**Route 10, 100 feet west of Mathews Road Interchange in Delta	351R	---	8,800	8,000	<u>7,200</u>
16-8E&W-99	0.1 mile south of Route 17 at Ladner Interchange in Delta	353R	17,000	19,000	<u>21,400</u>	<u>22,700</u>
16-10N&S-17	**Route 17 just south of Ladner Interchange in Delta	349R	22,000	23,200	24,000	<u>25,900</u>
P-16-4N&S	At south end of Deas Slough Bridge in Delta	353R	<u>43,004</u>	<u>44,299</u>	<u>49,591</u>	<u>52,837</u>
16-30	**Steveston Highway 100 feet east of Route 99 in Richmond		2,700	2,700	3,700	3,900
16-32	**Steveston Highway 0.1 mile east of No. 5 Road in Richmond		14,800	14,400	16,100	16,800
16-38N&S-99	0.1 mile south of No. 5 Road Interchange in Richmond	301R	---	36,100	<u>38,200</u>	<u>42,500</u>

ROUTE NUMBER 99
VANCOUVER-BLAINE HIGHWAY
(Canada - U.S.A. Boundary to Vancouver)

Station No.	Location Description	Class. Hwy. Ref. No.	July		August	
			1971	1972	1973	1974
16-35	**Westminster Highway 0.1 mile east of Route 99 at No. 5 Road Interchange in Richmond	343R	9,300	11,800	11,200	18,700
16-131	**Westminster Highway 0.2 miles east of Knight Street in Richmond	343R	*11,500
16-127N&S	**Knight Street 0.2 miles north of Westminster Highway in Richmond	564R	*16,300
16-132	**No. 5 Road 100 yards north of Westminster Highway in Richmond	301R	*11,900
16-36	**No. 5 Road 100 feet north of Route 99 at No. 5 Road Interchange in Richmond		---	13,900	14,600	8,300
16-47N&S-99	0.2 miles north of No. 5 Road Interchange in Richmond	301R	29,600	34,300	<u>30,500</u>	<u>29,500</u>
16-39	**Sea Island Way at Moray Channel Bridge in Richmond	295R	21,100	21,100	<u>24,500</u>	<u>26,500</u>
P-16-3N&S	On Oak Street Bridge, north of the Off-Ramp to Sea Island Way in Richmond	301R	<u>72,963</u>	<u>73,702</u>	<u>81,931</u>	<u>73,902</u>

Note: Knight Street Bridge opened January 1974

BRITISH COLUMBIA HIGHWAY
(Vancouver to West Vancouver)

P-15-1N&S	At south end of 1st Narrows Bridge		<u>59,353</u>	---	<u>57,945</u>	<u>61,716</u>
15-8E&W	**Marine Drive 0.1 mile west of Capilano Road in West Vancouver		48,200	48,100	---	---
15-6E&W-1A	Marine Drive between Capilano River Bridge and Taylor Way in West Vancouver	372R	48,100	46,400	---	---

ROUTE NUMBER 99
BRITISH COLUMBIA HIGHWAY
(Vancouver to West Vancouver)

Station No.	Location Description	Class. Hwy. Ref. No.	July		August	
			1971	1972	1973	1974
15-13N&S-1A &99	Taylor Way Between Marine Drive and Woodward's Store entrance in West Vancouver	250R	20,700	21,200	<u>18,200</u>	<u>20,200</u>
15-5N&S-1A &99	Taylor Way 0.1 mile south of Route 1 in West Vancouver	250R	19,900	21,700	<u>21,900</u>	<u>28,200</u>
15-21E&W-1	**Route 1, 0.7 miles east of Route 1A&99 (Taylor Way) in West Vancouver	329R	26,800	24,200	<u>24,400</u>	<u>30,700</u>

TRANS-CANADA HIGHWAY
(West Vancouver to Horseshoe Bay)

15-15E&W-1&99	Route 1&99, 0.1 mile west of Route 1A&99 (Taylor Way) in West Vancouver	329R	21,800	---	21,400	23,400
15-19E&W-1&99	0.2 miles west of Cypress Creek in West Vancouver	329R	---	13,100	15,000	---

GARIBALDI HIGHWAY
(Horseshoe Bay to Pemberton)

15-16-99	0.5 miles north of Route 1 at Horseshoe Bay	289R	3,800	4,100	4,400	5,500
15-34-99	0.2 miles north of Wood-fibre Ferry Road south of Squamish		---	4,500	---	4,900
15-35-99	0.5 miles north of Alice Lake Road north of Squamish	426R	---	1,400	1,900	2,000
15-2-99	0.8 miles south of "Entering Pemberton" sign		* 920	920

ROUTE NUMBER 99A
KING GEORGE HIGHWAY
(Campbell River Road Interchange to Vancouver)

Station No.	Location Description	Class. Hwy. Ref. No.	July		August	
			1971	1972	1973	1974
16-23-99A	At Nicomekl River Bridge in Surrey	384R	---	14,600	<u>16,800</u>	<u>19,600</u>
16-53N&S-99	**Route 99, 0.2 miles south of King George Highway Interchange in Surrey	371R	7,800	---	<u>7,800</u>	<u>7,700</u>
16-51-99A	0.2 miles north of King George Highway Interchange in Surrey	384R	---	13,100	<u>14,600</u>	<u>14,800</u>
16-22N&S-99A	0.2 miles south of Route 10 in Surrey	384R	11,900	14,700	<u>12,500</u>	<u>12,900</u>
16-21-10	**Route 10, 0.1 mile east of Route 99A in Surrey	125R	9,600	9,300	11,300	<u>12,000</u>
16-43-10	**Route 10, 0.3 miles west of Route 99A in Surrey	269R	7,900	---	10,300	<u>11,100</u>
16-19N&S-99A	0.4 miles north of Route 10 in Surrey	384R	10,600	10,600	12,900	<u>11,300</u>
16-18-99A	0.4 miles south of 72 Avenue (Newton Rd.) in Surrey	384R	---	18,200	18,100	19,200
16-17-99A	0.5 miles north of 72 Avenue (Newton Rd.) in Surrey	384R	16,700	18,300	19,700	21,600
16-9N&S-99A	100 yards south of Route 1A in Surrey	384R	25,700	---	---	<u>28,500</u>
16-7-1A	**Route 1A, 0.3 miles east of Route 99A in Surrey	385R	10,700	9,600	<u>11,400</u>	<u>12,600</u>
16-11N&S-1A &99A	0.2 miles north of Route 1A in Surrey	384R	34,000	---	---	<u>34,000</u>
16-13	**120 Street (Scott Rd.) 0.1 mile south of Old Yale Road in Surrey	139R	21,700	21,000	<u>22,700</u>	<u>20,000</u>
P-16-1E&W	At south end of Pattullo Bridge and west of 120 Street (Scott Rd.)	384R	---	---	<u>61,275</u>	<u>60,781</u>
16-73E&W-1A	Kingsway between Salsbury and Acorn Avenues in Burnaby	1R	---	27,200	---	<u>28,000</u>

ROUTE NUMBER 101
SUNSHINE COAST HIGHWAY
(Langdale to Lund)

Station No.	Location Description	Class. Hwy. Ref. No.	July		August	
			1971	1972	1973	1974
15-33	**Port Mellon Road 1.0 mile south of Transformer Yard at Port Mellon		650	760	860	910
15-32	**Port Mellon Road 0.5 miles north of Langdale Ferry Access		960	1,100	1,200	1,500
15-31-101	2.7 miles north of Department of Highways Yard at Gibsons		2,100	2,800	3,200	3,600
15-30-101	4.7 miles north of Elementary School at Sechelt		1,200	1,600	1,500	1,900
15-29-101	0.9 miles north of Home Service Station at Lang Bay		---	2,000	1,700	2,000
15-28-101	0.3 miles north of Alberni Street at Powell River	245R	7,200	6,300	8,200	9,000
15-27-101	On Powell River Bridge at Powell River	245R	3,000	3,100	3,600	4,500

SALT SPRING ISLAND
(Fulford Harbour to Vesuvius Bay)

Station No.	Location Description	Class. Hwy. Ref. No.	July 1971	- 1972	August 1973	1974
12-32	Ganges-Fulford Road 0.8 miles south of Maxwell Mountain Road south of Ganges		1,300	1,400	1,700	1,700
12-33	Ganges-Vesuvius Road 0.1 mile south of Scott Point Junction Road north of Ganges		1,900	2,100	2,100	2,200

UNIVERSITY OF BRITISH COLUMBIA
(Endowment Lands)

Station No.	Location Description	Class. Hwy. Ref. No.	July 1971	- July 1972	August 1973	1974
15-36	Marine Drive 0.3 miles east of Agronomy Road at Totem Park		6,600	4,100	4,400	5,800
15-37E&W	University Boulevard at west end of Golf Course		---	7,900	10,300	<u>12,100</u>
15-38E&W	Chancellor Boulevard 0.1 mile west of Tasmania Avenue		7,800	5,600	6,600	7,200
15-39	Marine Drive 100 yards east of Acadia Road		3,500	3,200	---	---
15-40E&W	16 Avenue east of Westbrooke Place		*4,000	4,800

CANADA WAY
(Vancouver to New Westminster)

Station No.	Location Description	Class. Hwy. Ref. No.	July		-	August	
			1971	1972		1973	1974
16-77E&W	200 feet west of Kensington Avenue in Burnaby	135R	18,600	18,700		21,400	<u>21,900</u>
16-75E&W	0.3 miles east of Kensington Avenue in Burnaby	135R	29,600	30,200		33,100	<u>32,000</u>

SECTION II

PERMANENT TRAFFIC COUNTS

1974

PERMANENT STATIONS

Station No.	Location Description	A.D.T.	A.W.T.	A.W.D.T.	MONTH
P-11-1	Route 1, 0.4 miles north of Helmcken Road and 0.7 miles south of Thetis Lake Interchange north of Victoria	19,881	20,071	19,338	Jan.
		21,720	21,890	21,293	Feb.
		22,876	22,771	23,097	Mar.
		23,976	23,750	24,596	Apr.
		24,770	24,634	25,163	May
		26,643	26,285	27,359	June
		27,593	27,369	28,237	July
		27,569	27,767	27,084	Aug.
		24,907	24,766	25,238	Sept.
		23,239	23,028	23,845	Oct.
		23,631	23,561	23,795	Nov.
		---	---	---	Dec.
P-14-1	Route 19, 3.2 miles south of Englishman River Bridge, south of Parksville	5,162	5,084	5,385	Jan.
		6,109	5,826	6,817	Feb.
		6,945	6,584	7,705	Mar.
		7,572	7,346	8,195	Apr.
		7,820	7,610	8,422	May
		8,983	8,453	10,043	June
		---	---	---	July
		10,538	10,229	11,067	Aug.
		---	---	---	Sept.
		---	---	---	Oct.
		6,758	6,687	6,922	Nov.
		6,741	6,632	7,006	Dec.
P-15-1N&S	Route 1A&99 at south end of First Narrows Bridge at Vancouver	---	---	---	Jan.
		---	---	---	Feb.
		---	---	---	Mar.
		---	---	---	Apr.
		---	---	---	May
		60,907	62,927	56,867	June
		61,856	62,850	58,999	July
		61,574	63,693	56,393	Aug.
		59,560	60,372	57,663	Sept.
		58,876	60,264	54,883	Oct.
		---	---	---	Nov.
		---	---	---	Dec.
P-15-2N&S	Route 1 on Second Narrows Bridge at Vancouver	67,919	71,866	55,230	Jan.
		71,096	76,217	58,293	Feb.
		70,402	75,382	59,944	Mar.
		72,092	76,265	60,616	Apr.
		72,306	76,986	58,848	May
		73,148	74,568	63,854	June
		---	---	---	July
		---	---	---	Aug.
		75,514	81,042	63,077	Sept.
		73,045	78,606	58,999	Oct.
71,460	77,140	58,208	Nov.		
69,069	73,137	59,124	Dec.		

Station No.	Location Description	A.D.T.	A.W.T.	A.W.D.T.	MONTH
P-16-1E&W	Route 1A&99A on south approach to Pattullo Bridge at Surrey	56,300	58,111	47,591	Jan.
		59,630	62,923	51,400	Feb.
		60,807	64,134	53,822	Mar.
		62,920	65,315	55,330	Apr.
		62,656	65,415	54,723	May
		62,900	67,051	54,598	June
		61,089	63,734	53,485	July
		60,394	64,137	51,635	Aug.
		62,197	65,819	54,048	Sept.
		60,965	63,958	52,359	Oct.
		59,535	62,932	51,608	Nov.
		57,168	60,110	49,978	Dec.
		P-16-2E&W	Route 1, 0.25 miles west of north end of Port Mann Bridge at Coquitlam	44,113	45,070
45,983	47,970			41,015	Feb.
47,924	49,748			44,193	Mar.
50,416	51,807			47,081	Apr.
51,457	53,109			46,711	May
51,796	52,869			49,599	June
55,190	55,883			53,283	July
56,623	58,405			52,268	Aug.
53,337	55,007			49,889	Sept.
51,966	54,019			46,064	Oct.
49,528	52,153			43,405	Nov.
47,738	49,829			42,628	Dec.
P-16-3N&S	Route 99 on Oak Street Bridge north of the Off-ramp to Sea Island Way in Richmond (Knight Street Bridge opened January 1974)			67,603	69,812
		69,550	73,075	60,739	Feb.
		---	---	---	Mar.
		---	---	---	Apr.
		---	---	---	May
		73,112	78,349	64,602	June
		73,645	76,111	66,556	July
		74,157	77,667	65,574	Aug.
		72,563	75,619	65,433	Sept.
		69,639	72,631	61,034	Oct.
		67,839	71,126	60,168	Nov.
		65,818	68,958	58,144	Dec.
		P-16-4N&S	Route 99 at south end of Deas Slough Bridge in Delta	40,982	42,364
44,259	45,592			40,930	Feb.
---	---			---	Mar.
48,901	49,681			46,756	Apr.
50,140	51,085			47,425	May
52,165	53,490			49,003	June
---	---			---	July
52,736	54,530			48,548	Aug.
51,190	52,253			48,179	Sept.
48,580	49,869			44,872	Oct.
46,517	48,169			42,665	Nov.
45,355	47,021			41,283	Dec.

Station No.	Location Description	A.D.T.	A.W.T.	A.W.D.T.	MONTH
P-17-1E&W	Route 1, 9.6 miles west of Junction of Route 1&3 at Hope	3,058	2,944	3,398	Jan.
		3,612	3,626	3,841	Feb.
		4,437	4,007	5,340	Mar.
		5,990	5,751	6,647	Apr.
		6,395	6,056	7,371	May
		7,646	6,782	9,374	June
		11,063	10,390	12,995	July
		---	---	---	Aug.
		7,235	6,493	8,649	Sept.
		5,874	5,542	6,830	Oct.
		4,002	3,889	4,262	Nov.
		3,629	3,351	4,310	Dec.
P-17-2	Route 7 at Silverdale Pumps and 4.4 miles west of Route 11 at Mission	5,326	5,235	5,589	Jan.
		5,792	5,647	6,107	Feb.
		6,343	5,832	7,363	Mar.
		6,663	6,274	7,734	Apr.
		---	---	---	May
		7,835	7,116	9,273	June
		7,550	7,193	8,858	July
		7,870	7,532	8,696	Aug.
		7,359	6,890	8,453	Sept.
		6,739	6,557	7,264	Oct.
		6,178	6,151	6,241	Nov.
		5,717	5,689	5,784	Dec.
P-21-1	Route 1&97, 2.81 miles west of Monte Creek Jctn. east of Kamloops	---	---	---	Jan.
		---	---	---	Feb.
		---	---	---	Mar.
		5,741	5,595	6,139	Apr.
		5,997	5,784	6,608	May
		7,133	6,557	8,285	June
		9,377	8,918	10,691	July
		9,528	9,119	10,528	Aug.
		6,704	6,475	7,239	Sept.
		5,836	5,503	6,795	Oct.
		4,499	4,421	4,682	Nov.
		4,158	3,958	4,183	Dec.
P-24-1	Route 97A, 3.5 miles south of Enderby	2,487	2,501	2,445	Jan.
		2,857	2,840	2,897	Feb.
		3,117	3,050	3,269	Mar.
		3,876	3,743	4,342	Apr.
		3,867	3,773	4,207	May
		4,631	4,468	4,992	June
		6,479	6,462	6,527	July
		7,063	6,952	7,334	Aug.
		4,820	4,687	5,131	Sept.
		4,047	3,922	4,406	Oct.
		3,252	3,260	3,231	Nov.
		2,890	2,892	2,885	Dec.

Station No.	Location Description	A.D.T.	A.W.T.	A.W.D.T.	MONTH
P-25-1	Route 97 on lift span on Okanagan Lake Bridge in Kelowna	10,937	11,687	8,780	Jan.
		11,335	11,651	10,547	Feb.
		11,629	12,482	10,290	Mar.
		11,432	11,632	10,882	Apr.
		---	---	---	May
		---	---	---	June
		---	---	---	July
		---	---	---	Aug.
		---	---	---	Sept.
		---	---	---	Oct.
		---	---	---	Nov.
		---	---	---	Dec.
P-26-1	Route 3 Allison Pass, opposite Allison Pass School and just east of Department of Highways Yard in Manning Park	2,265	2,178	2,496	Jan.
		2,356	2,172	2,818	Feb.
		3,149	2,846	3,784	Mar.
		3,488	3,482	3,507	Apr.
		4,235	4,162	4,446	May
		4,874	4,533	5,556	June
		6,638	6,389	7,351	July
		7,136	6,780	8,008	Aug.
		4,186	4,053	4,498	Sept.
		3,271	3,286	3,230	Oct.
		---	---	---	Nov.
		---	---	---	Dec.
P-26-2	Route 3A&97, 4.82 miles south of Kaleden Junction at Okanagan Falls	1,801	1,831	1,714	Jan.
		2,194	2,246	2,066	Feb.
		2,440	2,456	2,405	Mar.
		2,715	2,664	2,854	Apr.
		3,126	3,025	3,417	May
		3,463	3,339	3,711	June
		4,858	4,896	4,749	July
		5,235	5,142	5,464	Aug.
		3,358	3,335	3,411	Sept.
		2,783	2,808	2,709	Oct.
		2,266	2,283	2,227	Nov.
		1,987	2,032	1,876	Dec.
P-27-1	Route 1, 0.2 miles north of North Portal of China Bar Tunnel and 4.5 miles south of Boston Bar	2,490	2,553	2,314	Jan.
		2,682	2,698	2,643	Feb.
		3,613	3,427	4,048	Mar.
		5,139	5,184	5,018	Apr.
		4,885	4,828	5,050	May
		5,667	5,332	6,339	June
		7,031	6,877	7,517	July
		7,509	7,262	8,113	Aug.
		6,133	5,968	6,516	Sept.
		5,009	4,846	5,478	Oct.
		3,847	3,859	3,818	Nov.
		3,272	3,121	3,641	Dec.

Station No.	Location Description	A.D.T.	A.W.T.	A.W.D.T.	MONTH
P-28-1	Route 97 at Mile 57 on Cariboo Highway, 10 miles north of Clinton	---	---	---	Jan.
		---	---	---	Feb.
		---	---	---	Mar.
		2,350	2,373	2,289	Apr.
		2,560	2,519	2,676	May
		3,173	2,939	3,640	June
		3,873	3,804	4,079	July
		3,962	3,788	4,421	Aug.
		2,981	2,882	3,212	Sept.
		2,789	2,675	3,118	Oct.
		1,925	1,913	1,952	Nov.
		1,652	1,576	1,836	Dec.
P-32-1	Route 3, 3.2 miles west of Castlegar-Nelson-Creston Highway 3A at Castlegar	564	560	575	Jan.
		634	599	724	Feb.
		726	689	803	Mar.
		892	871	949	Apr.
		959	917	1,070	May
		1,075	1,012	1,202	June
		1,362	1,323	1,472	July
		1,433	1,370	1,587	Aug.
		1,090	1,070	1,137	Sept.
		948	906	1,071	Oct.
		762	751	789	Nov.
		694	683	721	Dec.
P-35-1	Route 3&95, 1.5 miles east of Moyie River Bridge in Yahk	818	807	853	Jan.
		953	923	1,027	Feb.
		1,126	1,079	1,226	Mar.
		1,524	1,551	1,451	Apr.
		1,910	1,830	2,109	May
		2,409	2,304	2,645	June
		3,654	3,593	3,829	July
		3,655	3,581	3,836	Aug.
		2,401	2,331	2,566	Sept.
		1,770	1,706	1,951	Oct.
		1,182	1,172	1,205	Nov.
		936	928	954	Dec.
P-41-1	Route 97, 3.4 miles south of Stone Creek Bridge, approx. 25 miles south of Prince George	1,078	1,071	1,099	Jan.
		1,280	1,250	1,354	Feb.
		1,590	1,483	1,815	Mar.
		2,172	2,185	2,137	Apr.
		2,208	2,164	2,336	May
		2,295	2,216	2,445	June
		---	---	---	July
		---	---	---	Aug.
		2,355	2,245	2,574	Sept.
		2,257	2,184	2,438	Oct.
		1,752	1,716	1,829	Nov.
		1,475	1,416	1,616	Dec.

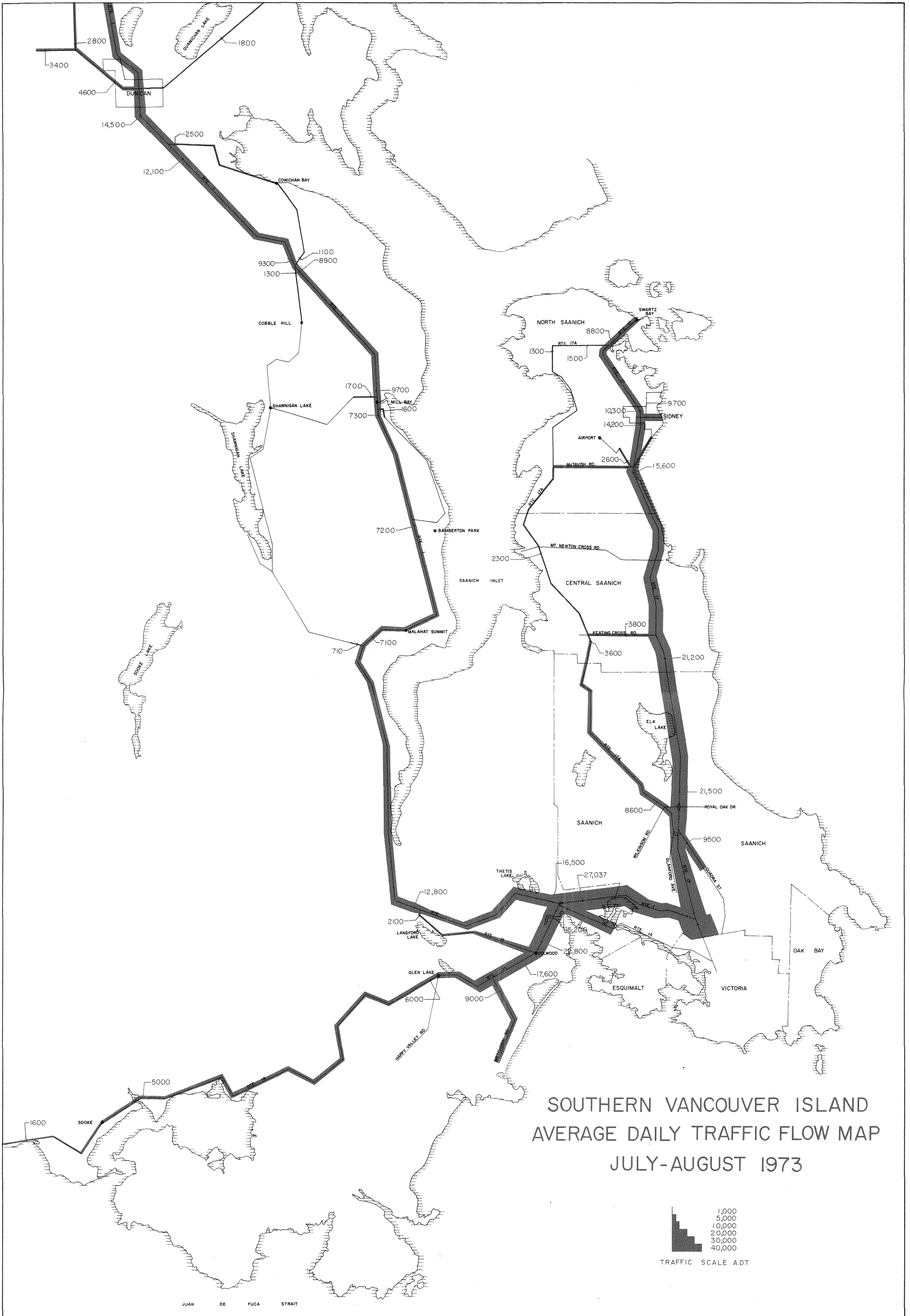
Station No.	Location Description	A.D.T.	A.W.T.	A.W.D.T.	MONTH
P-45-1	Route 16, 6.0 miles west of Nechako River Bridge west of Fort Fraser	771	758	802	Jan.
		952	942	976	Feb.
		1,106	1,081	1,158	Mar.
		1,314	1,320	1,295	Apr.
		1,425	1,429	1,413	May
		1,816	1,790	1,868	June
		2,126	2,110	2,172	July
		2,182	2,177	2,195	Aug.
		1,682	1,693	1,656	Sept.
		1,502	1,509	1,481	Oct.
		981	1,002	930	Nov.
		900	897	906	Dec.

/lah

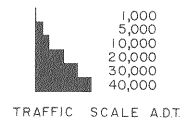
SECTION III

TRAFFIC FLOW MAPS

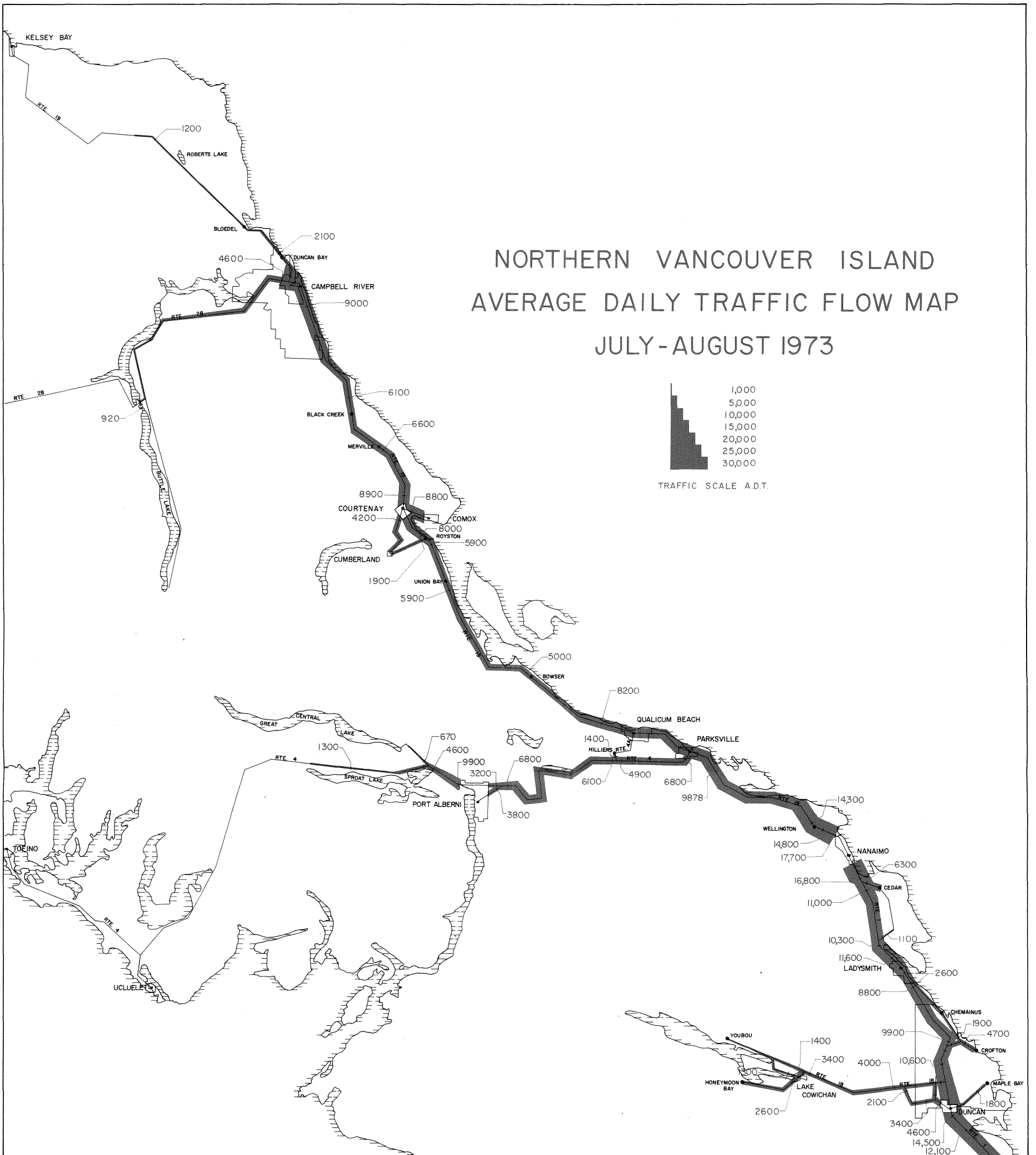
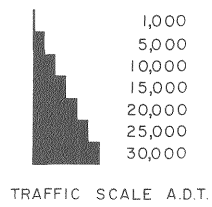
1974

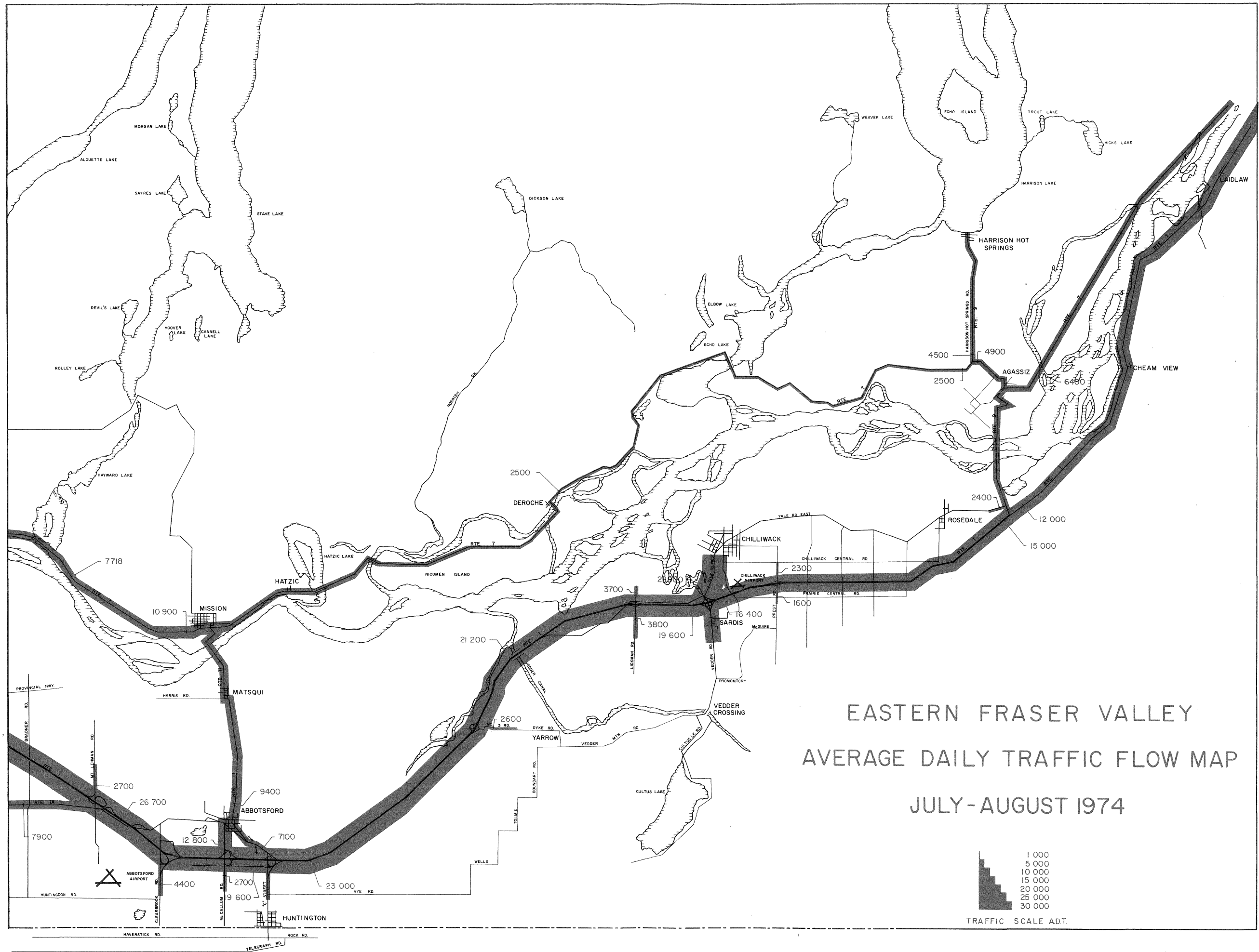


SOUTHERN VANCOUVER ISLAND
 AVERAGE DAILY TRAFFIC FLOW MAP
 JULY-AUGUST 1973

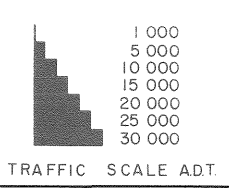


NORTHERN VANCOUVER ISLAND AVERAGE DAILY TRAFFIC FLOW MAP JULY - AUGUST 1973

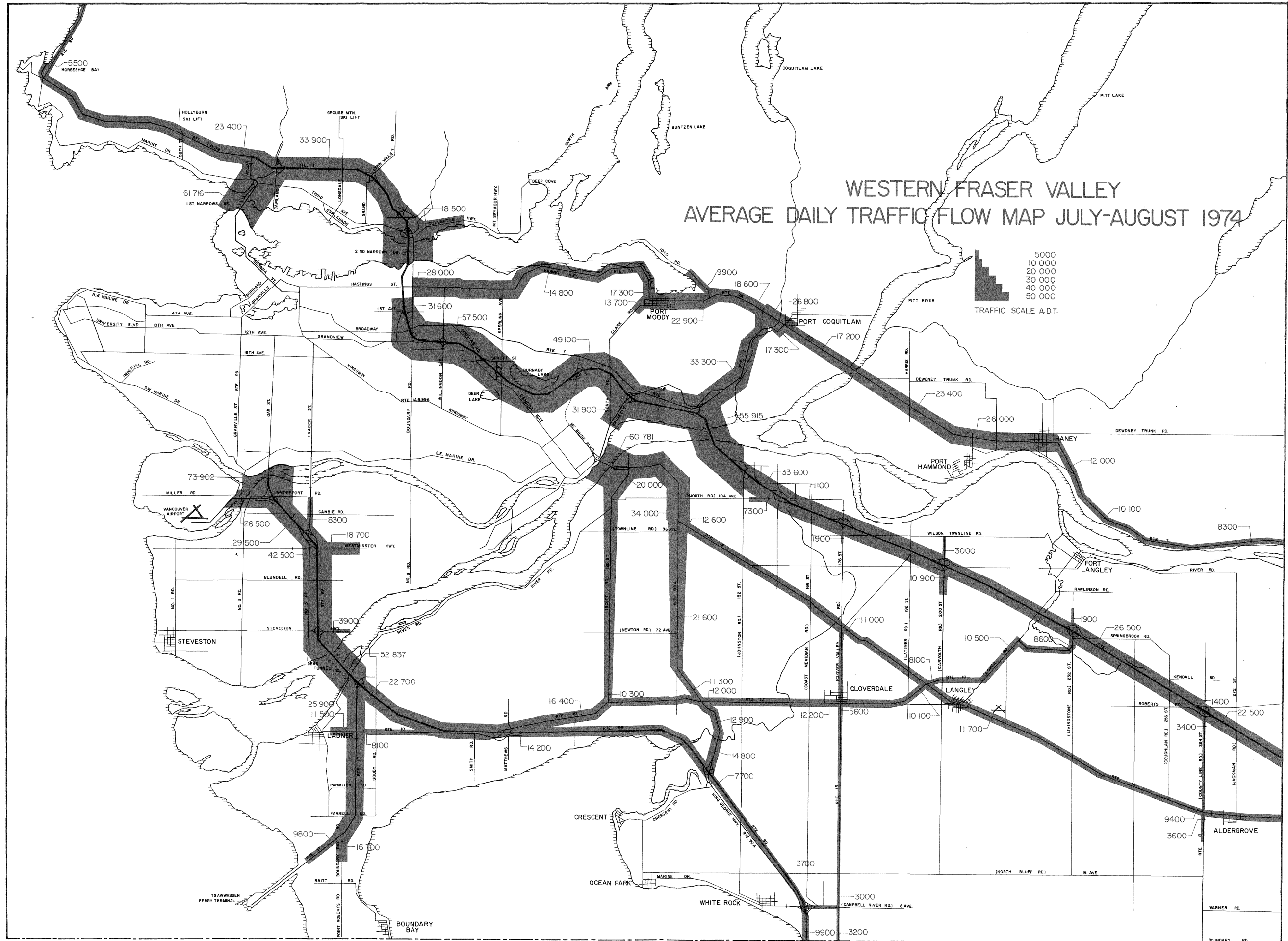
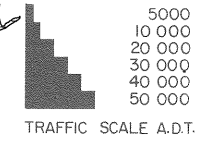




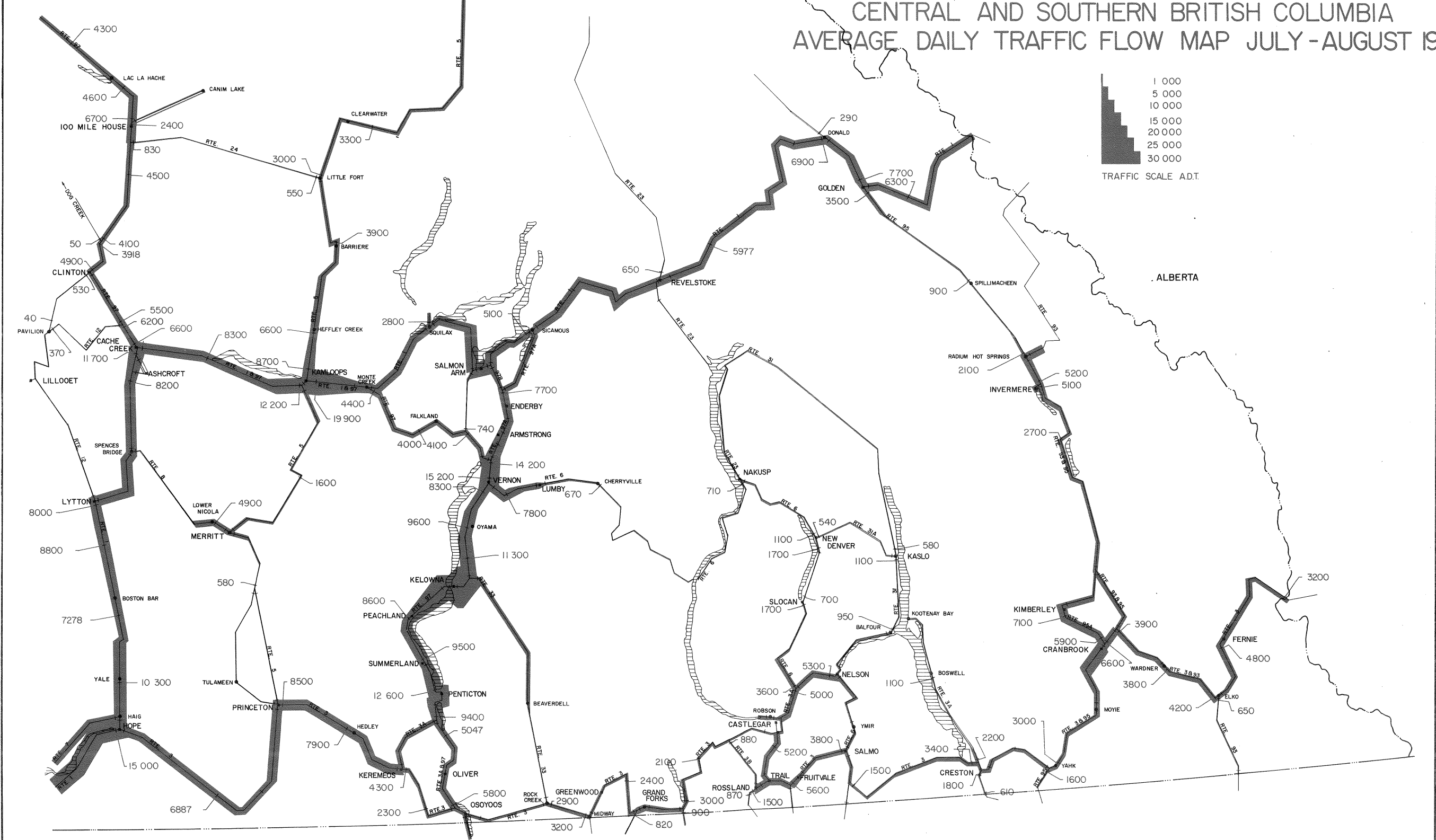
EASTERN FRASER VALLEY
 AVERAGE DAILY TRAFFIC FLOW MAP
 JULY - AUGUST 1974



WESTERN FRASER VALLEY AVERAGE DAILY TRAFFIC FLOW MAP JULY-AUGUST 1974



CENTRAL AND SOUTHERN BRITISH COLUMBIA AVERAGE DAILY TRAFFIC FLOW MAP JULY - AUGUST 1974



U. S. A.

