

SUMMER
TRAFFIC VOLUMES
FOR YEARS
1970 TO 1973
ON PROVINCIAL HIGHWAYS
IN
BRITISH COLUMBIA



DEPARTMENT OF HIGHWAYS

HE 373
C 26
B 7
1970-73
c.1

HON. G.R. LEA
MINISTER

J. A. DENNISON
CHIEF HIGHWAY ENGINEER

J. H. HARDING
SR. TRAFFIC ENGINEER

P R E F A C E

This publication contains a summary of the traffic volumes taken in British Columbia during the years 1970, 1971, 1972 and 1973. A good coverage of all numbered highways in the Province is presented. The data obtained has been compiled as Average Daily Traffic Volumes for the July-August period of the year except for a few locations where the month is noted under the count.

A SHORT COUNT OF AT LEAST 24 HOURS DURATION IS COMPARED TO THE COUNT FOR THE SAME PERIOD AT A PERMANENT COUNT STATION AND EXPANDED TO A JULY-AUGUST AVERAGE DAILY TRAFFIC VOLUME. THE ACCURACY OF THESE RESULTS DEPENDS UPON THE LOCATION OF THE PERMANENT COUNT STATION IN RELATION TO THE SHORT COUNT STATION AND THE CORRELATION OF DEFINED TRAFFIC PATTERNS.

Section I contains a tabulation of vehicular traffic volumes taken on main highways and feeder roads to those highways throughout the Province. The tabulation is by numbered routes. Each count is identified by a station number, the first part of which indicates the Highways District (as established Jan. 8, 1969) in which the count was obtained, the second part identifies it from other stations in the District, and the third part identifies the route number. For example: "11-46-1" is in Saanich Highways District, count number 46 and on Route Number 1.

Note that the Permanent Counter Installations are identified in a different manner. For example: "P-11-1" means Permanent Counter in Saanich Highways District and counter number 1.

Also please note that the Classified Highway Reference Number refers to the Classified road or highway on which the traffic count station is located.

Section II contains a summary of 1973 vehicular traffic volumes taken at Permanent Counters located at strategic points throughout the Province. These have been correlated as Average Daily Traffic (A.D.T.), Average Weekly Traffic (A.W.T.), and Average Weekend Daily Traffic (A.W.D.T.) for the month concerned.

Section III contains 1973 traffic flow maps. These traffic flow maps show traffic volumes in red. The areas covered by the maps are: Southern Vancouver Island, Northern Vancouver Island, Western Fraser Valley, Eastern Fraser Valley, Central and Southern British Columbia and Northern British Columbia.

Traffic Count terminology used is as follows:

- A.D.T.: "Average Daily Traffic" includes Sunday to Saturday inclusive.
- A.W.T.: "Average Weekday Traffic" includes Monday to Friday inclusive.
- A.W.D.T.: "Average Weekend Daily Traffic" includes Saturday and Sunday only.
- * Indicates a new station or location this year.
- ** Indicates a station on a Feeder Road or Highway.
- Indicates no count obtained due to machine failure or some other cause.
- Indicates no count scheduled.
- _____ Indicates a traffic count obtained by use of a loop detection system. See "Detection Methods" below for further detail.
- Volumes Recorded: Traffic volumes recorded include all types of motorized vehicles except some of the lighter ones such as motorcycles.
- Detection Methods: The majority of counts in Section I were obtained by use of pneumatic hose or road tube detector system which requires that every two axles be recorded as one vehicle. In counts of this type, no compensation was made for the overcount caused by recording vehicles with more than two axles. Other counts were obtained by use of an induction loop detection system which allows all vehicles to be recorded singly, regardless of the number of axles. Thus, if counts on hose and loop detectors were taken simultaneously at the same location, the former would probably indicate a higher volume than the latter.

Section I

	Vehicular Traffic Volume Summary	1
1	Trans-Canada Highway, Victoria to Malahat Summit	2
1	Trans-Canada Highway, Mill Bay to North Cowichan	3
1	Trans-Canada Highway, North Cowichan to Ladysmith	4
1	Trans-Canada Highway, Ladysmith to West Vancouver	5
1	Trans-Canada Highway, West Vancouver to Burnaby	6
1	Trans-Canada Highway, Burnaby to Surrey	7
1	Trans-Canada Highway, Surrey to Langley	8
1	Trans-Canada Highway, Langley to Sumas	9
1	Trans-Canada Highway, Sumas to Chilliwack	10
1	Trans-Canada Highway, Chilliwack to Lytton	11
1	Trans-Canada Highway, Lytton to Cache Creek	12
1	Trans-Canada Highway, Savona to Salmon Arm	13
1	Trans-Canada Highway, Salmon Arm to Donald	14
1	Trans-Canada Highway, Golden to Yoho National Park	15
1A	Old Island Highway, Esquimalt to Langford Lake	16
1A	British Columbia Highway, West Vancouver	16
1A	British Columbia Highway, West Vancouver to Surrey	17
1A	British Columbia Highway, Surrey to Langley	18
2	Dawson Creek-Tupper Highway, Dawson Creek to Tupper	19
3	Southern Trans-Provincial Highway, Hope to Keremeos	20
3	Southern Trans-Provincial Highway, Osoyoos to Grand Forks	21
3	Southern Trans-Provincial Highway, Christina Lake to Salmo	22
3	Southern Trans-Provincial Highway, Nelway to Cranbrook	23
3	Southern Trans-Provincial Highway, Cranbrook to Crowsnest Pass	24
3A	Keremeos-Kaleden Junction-Osoyoos Highway, Keremeos to Osoyoos	25
3A	Kinnaird-Nelson-Creston Highway, Castlegar to South Slokan	25
3A	Kinnaird-Nelson-Creston Highway, South Slokan to Creston	26
4	Port Alberni Highway, Parksville to Port Alberni	27
4	Alberni-Tofino Highway, Port Alberni to Sproat Lake	27

I N D E X

Route No.		Page
4	Alberni-Tofino Highway, Sproat Lake	28
5	Princeton-Kamloops Highway, Princeton to Kamloops	29
5	Yellowhead South Highway, Kamloops	29
5	Yellowhead South Highway, Kamloops to Tete Jaune Cache	30
6	Nelson-Nelway Highway, Nelway to Nelson	31
6	Kinnaird-Nelson-Creston Highway, Nelson to South Slocan	31
6	Vernon-Slocan Highway, South Slocan to Slocan	31
6	Vernon-Slocan Highway, Slocan to Vernon	32
7	Lougheed Highway, Burnaby to Port Coquitlam	33
7	Lougheed Highway, Pitt Meadows to Kent	34
7	Lougheed Highway, Haig	35
7A	Barnet Highway, Burnaby to Port Coquitlam	36
8	Merritt-Spences Bridge Highway, Merritt to Spences Bridge	37
9	Rosedale-Agassiz Highway, Rosedale	38
9	Lougheed Highway and Harrison Hot Springs Highway, Kent	38
10	Ladner-Langley Highway, Langley to Surrey	39
10	Ladner-Langley Highway, Delta	40
11	Huntingdon-Mission Highway, Mission to Sumas	41
12	Lytton-Lillooet Highway, Lytton	42
12	Lillooet-Cache Creek Highway, Pavilion to Cache Creek	42
14	Old Island Highway and West Coast (Sooke) Highway, View Royal to Sooke	43
15	Pacific Highway, Surrey	44
16	Yellowhead Highway, Prince Rupert to Cedarvale	45
16	Yellowhead Highway, New Hazelton to Burns Lake	46
16	Yellowhead Highway, Burns Lake to Prince George	47
16	Yellowhead Highway, Prince George to Red Pass	48
17	Patricia Bay Highway, Saanich to Sidney	49
17	Patricia Bay Highway, Sidney to North Saanich	50
17	Tsawwassen Highway, Delta	50
17	Tsawwassen Highway, Delta	51
17A	West Saanich Road-Wain Road, Royal Oak to North Saanich	52

I N D E X

Route No.		Page
18	Cowichan Valley Highway, North Cowichan to Lake Cowichan	53
19	Island Highway, Nanaimo to Bowser	54
19	Island Highway, Union Bay to Campbell River	55
19	Island Highway, Duncan Bay to Amor de Cosmos Creek	56
22	Paterson-Rossland-Trail Highway, Rossland to Trail	57
25	Kitimat Highway, Terrace to Kitimat	58
31	Balfour-Kaslo-Galena Bay Highway, Balfour to Kaslo	59
93	Elko-Rooseville Highway, Rooseville to Elko	60
93	Southern Trans-Provincial Highway, Elko to Fort Steele	60
93	Kootenay-Columbia Highway, Fort Steele to Ta Ta Creek	60
93	Kootenay-Columbia Highway, Ta Ta Creek to Radium Hot Springs	61
93	Radium Hot Springs-Mt. Eisenhower Junction Highway, Radium Hot Springs	61
95	Yahk-Kingsgate Highway, Curzon	62
95	Southern Trans-Provincial Highway, Yahk to Fort Steele	62
95	Kootenay-Columbia Highway, Fort Steele to Ta Ta Creek	62
95	Kootenay-Columbia Highway, Ta Ta Creek to Golden	63
95A	Kimberley Highway, Cranbrook to Ta Ta Creek	64
97	Osoyoos-Oroville Highway, Osoyoos	65
97	Keremeos-Kaleden Junction-Osoyoos Highway, Osoyoos to Kaleden	65
97	Okanagan Highway, Kaleden to Summerland	65
97	Okanagan Highway, Summerland to Kelowna	66
97	Okanagan Highway, Oyama to Vernon	67
97	Vernon-Kamloops Highway, Vernon to Falkland	67
97	Vernon-Kamloops Highway, Falkland to Monte Creek	68
97	Trans-Canada Highway, Monte Creek to Cache Creek	68
97	Cariboo Highway, Cache Creek to 100 Mile House	69
97	Cariboo Highway, 100 Mile House to Williams Lake	70
97	Cariboo Highway, Williams Lake to Prince George	71
97	Cariboo Highway, Prince George	72
97	John Hart-Peace River Highway, Prince George to McLeod Lake	72
97	John Hart-Peace River Highway, McLeod Lake to Dawson Creek	73

Route No.		Page
97	Alaska Highway, Dawson Creek to Fort St John	73
97	Alaska Highway, Fort St John to Wonowon	74
97A	Vernon-Sicamous Highway, Vernon to Mara Lake	75
97A	Vernon-Sicamous Highway, Sicamous	76
97B	Grindrod-Salmon Arm Highway, Grindrod to Salmon Arm	77
99	Vancouver-Blaine Highway, Surrey to Delta	78
99	Vancouver-Blaine Highway, Delta to Richmond	79
99	British Columbia Highway, West Vancouver	80
99	Trans-Canada Highway, West Vancouver to Horseshoe Bay	80
99	Trans-Canada Highway, Horseshoe Bay	81
99	Garibaldi Highway, Horseshoe Bay to Pemberton	81
99A	King George Highway, Surrey	82
99A	King George Highway, Surrey to Burnaby	83
101	Sunshine Coast Highway, Langdale to Powell River	84
	Marine Drive and Dollarton Highway, North Vancouver to Horseshoe Bay	85
	Salt Spring Island, Ganges	86
	University of British Columbia, Endowment Lands	87
	Canada Way, Burnaby	88
 <u>Section II</u>		
	Permanent Traffic Counts 1973	89
	Permanent Stations P-11-1, P-14-1, P-15-1N&S, P-15-2N&S	90
	Permanent Stations P-16-1E&W, P-16-2E&W, P-16-3N&S, P-16-4N&S	91
	Permanent Stations P-17-2, P-21-1, P-24-1, P-25-1	92
	Permanent Stations P-26-1, P-26-2, P-27-1, P-28-1	93
	Permanent Stations P-32-1, P-35-1, P-41-1, P-45-1	94
 <u>Section III</u>		
	Traffic Flow Maps	95
	1. Southern Vancouver Island	
	2. Northern Vancouver Island	
	3. Western Fraser Valley	

Traffic Flow Maps (con't)

4. Eastern Fraser Valley
5. Central and Southern British Columbia
6. Northern British Columbia

SECTION I

VEHICULAR TRAFFIC VOLUME SUMMARY

AUTOMATIC TRAFFIC RECORDER
VOLUME COUNTS

ROUTE NUMBER 1
TRANS-CANADA HIGHWAY
(Victoria to Yoho National Park)

Station No.	Location Description	Class. Hwy. Ref. No.	July		August	
			1970	1971	1972	1973
11-8N&S -1&17	100 yards north of Boleskine Road in Saanich	538R	37,900	37,700	44,400	---
11-9N&S -17	**Route 17, 0.1 mile north of Route 1 and south of Carey Road in Saanich	528R	24,800	27,400	30,600	---
11-10-1	0.1 mile west of Harriet Road in Saanich	538R	20,500	---	20,400	<u>18,300</u>
P-11-1	0.4 miles west of Helmcken Road and 0.7 miles east of Thetis Lake Interchange		<u>21,547</u>	<u>23,604</u>	<u>25,469</u>	<u>27,037</u>
11-44-1A	**Route 1A, 0.3 miles east of Route 1 at Thetis Lake Interchange		14,600	14,900	15,200	15,200
11-45E&W -1A&14	**Route 1A&14, 0.1 mile west of Route 1 at Thetis Lake Interchange		---	23,100	23,500	<u>23,800</u>
11-46-1	0.2 miles west of Thetis Lake Interchange		14,700	---	15,900	<u>16,500</u>
11-47-1	0.1 mile south of Route 1A at Langford Lake		---	9,600	---	9,100
11-48-1A	**Route 1A, 0.1 mile south of Route 1 at Langford Lake		1,200	1,300	---	2,100
11-42-1	0.2 miles north of Route 1A at Langford Lake		10,300	---	11,800	12,800
11-30N&S-1	0.4 miles south of southern Shawnigan Lake Road south of Malahat Summit		6,200	---	7,400	7,700
11-32	**Shawnigan Lake Road 0.1 mile west of Route 1 south of Malahat Summit		530	710	800	710
11-31N&S-1	0.4 miles north of southern Shawnigan Lake Road south of Malahat Summit		6,200	7,700	6,900	7,100
11-33-1	0.1 mile south of southern Mill Bay Road at Bamberton Park		7,000	---	7,400	7,200

ROUTE NUMBER 1
TRANS-CANADA HIGHWAY
(Victoria to Yoho National Park)

Station No.	Location Description	Class. Hwy. Ref. No.	July		August	
			1970	1971	1972	1973
11-35-1	100 yards south of Mill Bay Road (Deloume Rd.) at Mill Bay		6,100	---	7,400	7,300
11-34	**Mill Bay Road (Deloume Rd.) 0.2 miles east of Route 1 at Mill Bay		1,500	2,000	1,800	1,600
11-37	**Shawnigan-Mill Bay Road 0.2 miles west of Route 1 at Mill Bay		1,700	1,700	2,100	1,700
11-36-1	0.1 mile north of Shawnigan-Mill Bay Road at Mill Bay		6,600	8,100	9,000	9,700
11-38N&S-1	0.1 mile south of Cowichan Bay Road-Shawnigan Lake Road Junction		6,700	8,200	8,700	8,900
11-39	**Shawnigan Lake Road 100 yards west of Route 1		1,100	1,600	---	1,300
11-40	**Cowichan Bay Road 0.3 miles east of Route 1		720	1,100	1,100	1,100
11-41N&S-1	0.1 mile north of Cowichan Bay Road-Shawnigan Lake Road Junction		7,400	8,000	10,200	9,300
12-11N&S-1	0.7 miles south of Cowichan Bay Road, 2 miles south of Duncan		9,700	10,200	11,500	12,100
12-12	**Cowichan Bay Road 0.2 miles east of Route 1 at Koksilah		2,400	2,600	2,400	2,500
12-1-1	0.5 miles south of the Cowichan River Bridge at Duncan		13,100	14,400	14,100	14,500
12-26	**Maple Bay Road 3.4 miles east of Route 1 at Duncan	36B	1,700	1,600	1,800	1,800
12-55-1	0.1 mile south of Route 18 (Herd Rd) in North Cowichan	168R	*11,700
12-30-18	**Route 18, 0.2 miles west of Route 1 in North Cowichan	482R	---	3,000	---	3,300
12-5-1	0.1 mile south of Somenos-Chemainus Road Junction at Railway Overpass	168R	8,200	9,300	11,200	10,600

ROUTE NUMBER 1
TRANS-CANADA HIGHWAY
(Victoria to Yoho National Park)

Station No.	Location Description	Class. Hwy. Ref. No.	July		August	
			1970	1971	1972	1973
12-17-1	0.1 mile south of Route 1A (Mount Sicker Rd.) in North Cowichan	168R	7,000	10,100	---	10,400
12-18-1A	**Route 1A (Mount Sicker Rd.) 100 yards east of Route 1 in North Cowichan	248R	#1,200	3,200	3,700	3,600
12-29-1A	**Route 1A (Chemainus Rd.) 0.1 mile south of Crofton Road at Pinsons Corner	248R	#1,400	3,200	---	4,100
12-28	**Crofton Road 0.1 mile east of Route 1A (Chemainus Rd.) at Pinsons Corner	248R	#1,700	3,800	4,600	4,700
12-27-1A	**Route 1A (Chemainus Rd.) 0.1 mile north of Crofton Road at Pinsons Corner	169B	#1,300	1,800	2,100	1,900
12-19-1	100 yards north of Route 1A (Mount Sicker Rd.) in North Cowichan	168R	6,500	7,300	9,300	9,900
12-25	**Henry Road 0.2 miles east of Route 1 in North Cowichan		#1,700	2,900	3,100	3,100
12-6-1	0.1 mile south of Route 1A (Chemainus Rd.) south of Ladysmith	335R	5,600	5,800	7,700	8,800
12-13-1A	**Route 1A (Chemainus Rd.) 0.1 mile east of Route 1 south of Ladysmith	176B	2,400	2,600	2,800	2,600
12-20	**Bayview Avenue 0.3 miles north of Route 1 in Ladysmith		---	2,000	2,000	2,000
12-21-1	0.5 miles north of Bayview Avenue in Ladysmith	335R	7,700	7,800	9,600	9,500
12-22	**First Avenue 100 feet south of Route 1 in Ladysmith		2,300	2,400	2,900	2,600
12-7-1	0.1 mile north of First Avenue in Ladysmith	335R	8,900	9,100	10,900	11,600
12-8N&S-1	100 yards south of Cedar Road, south of Nanaimo Airport		7,700	9,700	---	10,300

Influence of Labour Unrest

ROUTE NUMBER 1
TRANS-CANADA HIGHWAY
(Victoria to Yoho National Park)

Station No.	Location Description	Class. Hwy. Ref. No.	July		August	
			1970	1971	1972	1973
12-23	**Cedar Road 100 yards east of Route 1 south of Nanaimo Airport		1,200	1,200	1,300	1,100
12-9-1	1.0 mile south of Cedar Road, 3 miles south of Nanaimo		7,700	8,900	10,000	11,000
12-24	**Cedar Road 0.1 mile east of Route 1, 3 miles south of Nanaimo		5,300	5,500	---	6,300
12-10-1	0.2 miles north of Cedar Road, 3 miles south of Nanaimo		---	14,300	17,400	16,800
12-34N&S-1	On the George Pearson Bridge in Nanaimo	242R	25,800	26,000	32,600	31,400
12-36N&S-19	**Route 19 (Terminal Ave.) 50 feet north of Route 1 (Stewart Ave.) in Nanaimo	224R	19,900	21,100	24,400	---
12-35N&S-1	Stewart Avenue 0.15 miles north of Route 19 (Terminal Ave.) in Nanaimo	340R	6,600	7,100	7,600	8,300
15-17E&W-1	0.1 mile west of Marine Drive at Horseshoe Bay	329R	8,000	8,300	7,700	8,500
15-1	**Marine Drive 0.2 miles south of Route 1 at Horseshoe Bay		2,300	2,800	2,600	2,300
15-16-99	**Route 99, 0.5 miles north of Route 1 at Horseshoe Bay	289R	3,500	3,800	4,100	4,400
15-18E&W -1&99	0.1 mile east of Route 99 at Horseshoe Bay	329R	11,800	---	12,800	12,800
15-19E&W -1&99	0.2 miles west of Cypress Creek in West Vancouver	329R	13,500	---	13,100	15,000
15-14E&W -1&99	0.3 miles west of Hollyburn Chairlift Road in West Vancouver	329R	15,200	17,800	---	16,600
15-20E&W -1&99	0.6 miles east of Hollyburn Chairlift Road in West Vancouver	329R	---	19,900	---	17,400
15-15E&W -1&99	0.1 mile west of Route 1A&99 (Taylor Way) in West Vancouver	329R	24,400	21,800	---	21,400

ROUTE NUMBER 1
TRANS-CANADA HIGHWAY
(Victoria to Yoho National Park)

Station No.	Location Description	Class. Hwy. Ref. No.	July		August	
			1970	1971	1972	1973
15-5N&S-1A &99	**Route 1A&99 (Taylor Way) 0.1 mile south of Route 1 in West Vancouver	250R	19,500	19,900	21,700	<u>21,900</u>
15-21E&W-1	0.7 mile east of Route 1A &99 (Taylor Way) in West Vancouver	329R	19,000	26,800	24,200	<u>24,400</u>
15-7	**Capilano Road 0.4 miles north of Marine Drive in North Vancouver		21,900	25,100	22,000	24,400
15-22E&W-1	0.5 miles east of Capilano Road Interchange in North Vancouver	328R	24,800	25,100	---	<u>28,300</u>
15-24E&W-1	Between Westview Drive and Lonsdale Street in North Vancouver	333R	25,800	30,400	---	---
15-25E&W-1	Between Lonsdale Street and St. Andrews Street in North Vancouver	333R	26,700	31,100	33,600	---
15-26E&W-1	0.5 miles west of Mountain Highway Overpass in North Vancouver	333R	26,900	---	30,300	<u>29,900</u>
15-11	**Marine Drive, 0.1 mile east of Lynn Creek Bridge in North Vancouver	157R	17,200	---	20,200	22,100
15-12	**Dollarton Highway at Cutter Island Bridge (Seymour Creek) in North Vancouver	157R	15,000	16,200	17,700	<u>17,700</u>
P-15-2N&S	On Second Narrows Bridge	328R	<u>58,642</u>	<u>58,443</u>	<u>66,632</u>	<u>72,646</u>
16-94N&S-1	50 yards north of First Avenue Interchange in Vancouver	375R	---	---	25,300	<u>26,600</u>
16-95N&S-1	Between First Avenue and Boundary Road in Vancouver	375R	38,800	40,600	---	<u>43,600</u>
16-78E&W-1	0.1 mile west of Willingdon Avenue Interchange in Burnaby	376R	53,000	53,000	50,600	<u>54,700</u>
16-79N&S	**Willingdon Avenue 100 yards north of Route 1 in Burnaby		18,000	19,200	21,800	23,000

ROUTE NUMBER 1
TRANS-CANADA HIGHWAY
(Victoria to Yoho National Park)

Station No.	Location Description	Class. Hwy. Ref. No.	July		August	
			1970	1971	1972	1973
16-80N&S	**Willingdon Avenue 100 feet south of Route 1 in Burnaby		21,700	23,200	27,100	31,000
16-81E&W-1	0.3 miles east of Willingdon Avenue Interchange in Burnaby	376R	52,500	56,100	<u>53,600</u>	<u>55,000</u>
16-82E&W-1	Between Sprott Road and Kensington Avenue Interchange in Burnaby	376R	50,100	---	<u>50,600</u>	<u>51,500</u>
16-83	**Kensington Avenue 0.4 miles north of Route 1 in Burnaby		9,500	11,200	12,800	15,400
16-84	**Kensington Avenue 100 feet south of Route 1 and north of Canada Way in Burnaby		20,300	17,600	23,200	---
16-85E&W-1	0.2 miles east of Kensington Avenue Interchange in Burnaby	376R	46,900	---	<u>46,700</u>	<u>45,700</u>
16-86	**Cariboo Road, 0.1 mile north of Route 1 in Burnaby		7,300	7,300	---	12,400
16-87	**Cariboo Road, 0.1 mile south of Route 1 in Burnaby		6,600	8,300	9,100	9,200
16-88E&W-1	0.1 mile east of Cariboo Road Interchange in Burnaby	376R	41,500	43,400	---	<u>47,700</u>
16-110N&S	**Brunette Avenue 0.1 mile southwest of Route 7 and north of Route 1 in Coquitlam	167R	21,900	---	---	<u>21,200</u>
16-114N&S	**Brunette Avenue 0.1 mile south of Route 1 in Coquitlam	167R	26,400	31,100	29,200	---
16-115E&W-1	0.2 miles east of Brunette Avenue Interchange in Coquitlam	553R	40,700	44,300	<u>44,800</u>	<u>48,900</u>
16-116	**On connection between Route 7 & Route 1 at Cape Horn Interchange in Coquitlam	553R	19,800	---	19,100	<u>22,800</u>
P-16-2E&W	0.25 miles west of north end of Port Mann Bridge	553R	<u>38,001</u>	<u>41,714</u>	<u>46,395</u>	<u>53,433</u>
15-56N	**On-Ramp from 152 Street (Johnston Rd.) to Route 1 in Surrey	379R	7,300	8,500	9,800	11,300

ROUTE NUMBER 1
TRANS-CANADA HIGHWAY
(Victoria to Yoho National Park)

Station No.	Location Description	Class. Hwy. Ref. No.	July		August	
			1970	1971	1972	1973
16-56S	**Off-Ramp from Route 1 to 152 Street (Johnston Rd.) in Surrey	379R	8,900	---	10,200	11,900
16-57E&W-1	0.3 miles west of 104 Avenue (Hjorth Rd.) in Surrey	379R	18,100	---	26,200	<u>28,300</u>
16-58	**104 Avenue (Hjorth Rd.) 0.25 miles southwest of Route 1 in Surrey		4,500	5,900	5,500	6,800
16-59	**104 Avenue (Hjorth Rd.) 0.1 mile northeast of Route 1 in Surrey		780	710	950	1,000
16-60E&W-1	0.4 miles west of 176 Street (Clover Valley Rd.) in Surrey	379R	22,600	24,300	27,700	<u>28,500</u>
16-61	**176 Street (Clover Valley Rd.) 0.15 miles north of Route 1 in Surrey		1,000	600	730	770
16-62	**176 Street (Clover Valley Rd.) 0.25 miles south of Route 1 in Surrey		1,700	1,600	1,500	1,800
16-63E&W-1	0.3 miles east of 176 Street (Clover Valley Rd.) in Surrey	379R	21,500	27,100	27,400	<u>26,800</u>
16-64	**200 Street (Carvolth Rd.) 0.2 miles north of Route 1 in Langley		1,500	1,200	2,000	2,500
16-65	**200 Street (Carvolth Rd.) 0.2 miles south of Route 1 in Langley	445R	4,900	---	7,900	9,600
16-66E&W-1	0.5 miles east of 200 Street (Carvolth Rd.) in Langley	380R	17,400	18,000	<u>18,200</u>	<u>19,500</u>
16-67	**232 Street (Livingston Rd.) 0.2 miles north of Route 1 in Langley		1,700	1,300	1,600	1,600
16-68-10	**Route 10 (Livingston Rd.) 0.2 miles south of Route 1 in Langley	457R	5,500	5,300	7,000	7,900
16-69E&W-1	0.8 miles east of 232 Street (Livingston Rd.) in Langley	380R	18,500	19,200	23,000	<u>22,500</u>

ROUTE NUMBER 1
TRANS-CANADA HIGHWAY
(Victoria to Yoho National Park)

Station No.	Location Description	Class. Hwy. Ref. No.	July		August	
			1970	1971	1972	1973
16-121	**264 Street (County Line Rd.) 0.15 miles north of Route 1 in Langley		780	960	1,000	1,200
16-122	**264 Street (County Line Rd.) 0.2 miles south of Route 1 in Langley	368R	2,100	---	3,000	3,200
16-123E&W-1	0.3 miles east of 264 Street (County Line Rd.) in Langley	380R	16,800	---	<u>19,100</u>	<u>21,100</u>
17-29	**Mt. Lehman Road 0.2 miles north of Route 1 in Matsqui		2,100	2,100	2,400	2,500
17-30	**Mt. Lehman Road 0.1 mile south of Route 1 in Matsqui		2,400	2,200	2,900	3,700
17-31E&W-1	0.4 miles west of Peardonville Road in Matsqui	356R	21,200	20,000	<u>22,600</u>	<u>25,500</u>
17-11E&W	**South Fraser Way 0.6 miles west of Gladwin Road west of Abbotsford	186B	12,800	13,500	12,700	15,100
17-27E&W-1	0.4 miles west of Clearbrook Road in Matsqui	356R	16,700	17,600	<u>19,800</u>	<u>22,400</u>
17-25	**Clearbrook Road 0.1 mile north of Route 1 in Matsqui		---	6,500	7,800	7,600
17-26	**Clearbrook Road 0.2 miles south of Route 1 in Matsqui		3,800	3,200	3,700	4,100
17-24E&W-1	0.3 miles west of McCallum Road in Matsqui	356R	17,300	18,300	<u>20,600</u>	<u>22,500</u>
17-22	**McCallum Road 0.1 mile north of Route 1	337R &342R	---	8,900	10,900	11,300
17-23	**McCallum Road 0.3 miles south of Route 1		2,200	2,000	2,300	2,200
17-19E&W-1	0.1 mile west of Route 11 in Sumas	381R	13,600	16,100	<u>17,000</u>	<u>17,900</u>
17-8-11	**Route 11, 0.1 mile north of Route 1 in Sumas	403R	3,800	5,400	5,800	6,500
17-18-11	**Route 11, 0.3 miles south of Route 1 in Sumas	403R	2,800	---	2,900	4,100

ROUTE NUMBER 1
TRANS-CANADA HIGHWAY
(Victoria to Yoho National Park)

Station No.	Location Description	Class. Hwy. Ref. No.	July		August	
			1970	1971	1972	1973
17-7E&W-1	0.8 miles east of Route 11 in Sumas	381R	17,300	20,700	<u>19,000</u>	<u>19,800</u>
17-17	**No. 3 Road to Yarrow 0.2 miles east of Route 1 in Sumas	202B	1,500	2,800	1,800	1,600
17-6E&W-1	At Vedder Canal Bridge in Sumas	381R	18,300	19,500	18,900	<u>18,600</u>
17-42	**Lickman Road 0.1 mile north of Route 1 in Chilliwack		*1,300	2,400	3,000	2,400
17-43	**Lickman Road 0.1 mile south of Route 1 in Chilliwack		*1,900	2,700	3,100	2,500
17-5E&W-1	0.1 mile west of Sardis Road Interchange in Chilliwack	344R	16,700	19,100	19,900	<u>17,900</u>
17-4	**Sardis Road 0.1 mile south of Route 1 in Chilliwack	62B	12,500	13,800	16,200	13,900
17-21	**Cultus Lake Road 0.2 miles north of Vedder Mountain Road in Chilliwack	106B	---	8,200	7,400	---
17-20	**Vedder Mountain Road 0.3 miles west of Cultus Lake Road in Chilliwack	172B	2,900	3,600	3,600	3,800
17-3	**Sardis Road 0.1 mile north of Route 1 in Chilliwack	345R	14,800	13,300	19,600	20,300
17-32	**Yale Road West 0.15 miles east of Sardis Road in Chilliwack	345R	20,600	---	21,900	20,500
17-33	**Yale Road East 0.5 miles east of Chilliwack eastern City Limits and west of Prest Road	174B	5,100	---	5,300	5,400
17-34	**Yale Road East 0.15 miles west of Rosedale western limits	174B	3,500	---	3,600	3,600
17-13E&W-1	0.5 miles east of Sardis Road Interchange in Chilliwack	344R	13,300	14,700	---	<u>13,900</u>
17-2	**River Road 0.1 mile north of Route 1 in Chilliwack		3,700	3,800	4,200	3,800
17-45	**Prest Road 0.1 mile north of Route 1 at Prest Road Interchange in Chilliwack		*1,800

ROUTE NUMBER 1
TRANS-CANADA HIGHWAY
(Victoria to Yoho National Park)

Station No.	Location Description	Class. Hwy. Ref. No.	July -		August	
			1970	1971	1972	1973
17-46	**Prest Road 0.1 mile south of Route 1 at Prest Road Interchange in Chilliwack		*1,200
17-1E&W-1	0.1 mile west of Route 9		13,700	15,400	16,200	<u>13,800</u>
17-14-9	**Route 9 between Route 1 and Yale Road East		---	3,600	4,100	4,900
17-16	**Yale Road East 0.1 mile west of Route 9		1,700	2,000	2,600	2,600
17-15-1	0.5 miles east of Route 9		14,700	15,100	16,000	---
P-17-1E&W	9.6 miles west of junction of Routes 1&3 at Hope		<u>12,857</u>	<u>13,564</u>	<u>14,410</u>	---
27-1-1	0.4 miles west of Route 3 at Hope		---	16,300	---	13,000
27-2-3	**Route 3, 0.4 miles east of Route 1 at Hope	179R	4,100	3,900	4,300	---
27-3-1	0.1 mile north of Route 3 at Hope (at north end of Railway Overpass)	180R	13,900	14,300	16,000	9,400
27-24-1	0.2 miles south of Route 7 at Haig Interchange		*9,300
27-23-7	**Route 7, 0.5 miles west of Route 1 at Haig Interchange		*4,900
27-11-1	3.6 miles north of Emory Creek Bridge south of Yale		7,900	8,800	8,000	11,500
P-27-1	0.2 miles north of North Portal of China Bar Tunnel & 4.5 miles south of Boston Bar		<u>6,443</u>	<u>7,493</u>	<u>7,856</u>	<u>8,563</u>
27-13-1	0.3 miles north of Jackass Inn Restaurant north of Boston Bar		6,200	5,900	7,000	10,000
27-10-1	100 yards south of Route 12 (south Junction) at Lytton	478R	6,200	7,400	---	8,600
27-14-12	**Route 12 (south junction) 75 yards west of Route 1 at Lytton	479R	1,600	1,700	1,600	1,700

ROUTE NUMBER 1
TRANS-CANADA HIGHWAY
(Victoria to Yoho National Park)

Station No.	Location Description	Class. Hwy. Ref. No.	July		August	
			1970	1971	1972	1973
27-21-12	**Route 12, 1.2 miles north of Thompson River Bridge at Lytton		770	740	770	880
27-5-12	**Route 12 (north junction) 100 yards west of Route 1 at Lytton		720	690	700	750
27-4-1	100 yards north of Route 12 (north junction) at Lytton		---	7,700	7,800	9,300
27-20-1	0.3 miles south of Route 1 Business (south junction) to Spences Bridge		6,200	7,800	7,200	8,600
27-6-8	**Route 8, 0.1 mile east of Route 1 Business at Old Bridge at Spences Bridge		620	1,000	750	790
28-6-1	0.3 miles north of Route 8 at Spences Bridge		6,300	6,400	6,800	7,100
28-7-1	1.0 mile south of Ashcroft Road (south junction) at Ashcroft Manor		5,700	6,500	9,400	9,500
28-18	**Ashcroft Road (south junction) 0.5 miles east of Route 1 at Ashcroft Manor		*750	1,000	---
28-19	**Highland Valley Road, 1.2 miles south of Thompson River Bridge at Ashcroft		---
28-8	**Ashcroft Road (north junction) 0.1 mile east of Route 1 at Boston Flats		2,900	---	4,500	---
28-2-1	0.1 mile north of Ashcroft Road (north junction) at Boston Flats		8,500	9,400	10,700	10,400
28-4-97	**Route 97, 1.0 mile north of Route 1 at Cache Creek		4,100	6,800	5,900	---
28-3-1&97	1.0 mile east of Route 97 at Cache Creek		5,300	6,700	6,800	8,200

ROUTE NUMBER 1
TRANS-CANADA HIGHWAY
(Victoria to Yoho National Park)

Station No.	Location Description	Class, Hwy. Ref. No.	July		August	
			1970	1971	1972	1973
21-9-1&97	0.7 miles west of Savona Bridge		8,000	6,700	7,200	10,200
21-5E&W-1&97	0.1 mile west of Route 5 west of Kamloops	535R	9,200	9,100	10,000	11,700
21-4-5	**Route 5, 1.5 miles south of Route 1&97 west of Kamloops		2,500	2,200	2,900	3,600
21-1E&W-1&97	0.2 miles east of Route 5 west of Kamloops	535R	---	9,100	11,900	12,000
21-7N&S	**On the north end of Overlander Bridge at Kamloops	463R	29,800 (June)	---	---	39,300 (June)
21-2-5	**Route 5, 3.0 miles north of South Thompson River Bridge at Kamloops		7,200	6,900	6,900	10,600
21-3-1&97	2.5 miles east of Victoria Street in Kamloops	497R	---	13,500	14,400	16,000
P-21-1	2.81 miles west of Route 97 at Monte Creek		<u>6,723</u>	<u>7,399</u>	<u>7,695</u>	---
22-3-97	**Route 97, 2.0 miles south of Route 1 at Monte Creek		---	2,800	2,800	3,400
21-10-1	0.2 miles east of Route 97 at Monte Creek		5,100	---	5,900	7,600
22-5-1	0.4 miles west of Anglemont Road at Squilax		4,800	5,000	6,600	6,400
22-13	**Anglemont Road 100 yards north of bridge at Squilax		2,000	1,800	2,200	2,500
22-6-1	0.6 miles east of Anglemont Road at Squilax		4,100	4,700	5,100	5,400
22-1-1	0.1 mile west of Salmon River Road west of Salmon Arm	325R	7,200	8,600	7,900	8,400
22-2	**Salmon River Road 0.2 miles south of Route 1 west of Salmon Arm	217B	2,100	2,100	1,700	1,700
22-7-1	0.1 mile east of Salmon River Road west of Salmon Arm	325R	7,800	8,300	9,100	10,500

ROUTE NUMBER 1
TRANS-CANADA HIGHWAY
(Victoria to Yoho National Park)

Station No.	Location Description	Class. Hwy. Ref. No.	July		August	
			1970	1971	1972	1973
22-9-1	0.1 mile west of Route 97B east of Salmon Arm	325R	10,200	10,100	10,600	12,200
22-10-97B	**Route 97B, 0.1 mile south of Route 1 east of Salmon Arm	326R	3,600	---	4,200	4,500
22-8-1	0.1 mile north of Route 97B east of Salmon Arm	325R	6,400	6,800	7,700	8,900
22-14-1	1.0 mile west of east end of Sicamous Narrows Bridge		3,300	4,400	4,500	4,400
22-16-97A	**Route 97A, 1.0 mile south of Route 1 at Sicamous		3,600	---	3,600	3,800
22-17-1	1.0 mile east of Route 97A at Sicamous		5,700	7,600	7,600	---
22-15-1	At Craigellachie Bridge		5,300	6,400	6,100	---
38-3-23	**Route 23, 5 miles south of Route 1 at Revelstoke		*300	---	375	580
38-1-1	At Columbia River Bridge west of Revelstoke	400R	---	7,500	7,100	---
38-2-23	**Route 23, 2.0 miles north of Route 1 at Revelstoke	401R	590	470	720	730
38-4-1	2.5 miles east of Route 23 at Revelstoke		4,700	5,900	5,600	---
38-5-1	0.1 mile east of Silver Creek Bridge at Albert Canyon		4,600	5,200	5,100	---
	✓ Rogers Pass		4,698	4,951	5,080	5,379
37-8-1	0.2 miles west of Quartz Creek Bridge near Spruceville		4,500	5,600	5,400	---
37-9-1	0.3 miles west of Western access to Donald		4,700	---	---	6,800
37-10	**Big Bend Highway 1.7 miles north of Route 1 east of Donald		400	320	250	160
37-11-1	0.1 mile east of Big Bend Highway east of Donald		---	7,900	---	8,500

✓ Information from Park Superintendent's Office Mount Revelstoke and Glacier National Parks.

ROUTE NUMBER 1
 TRANS-CANADA HIGHWAY
 (Victoria to Yoho National Park)

Station No.	Location Description	Class. Hwy. Ref. No.	July 1970	- 1971	August 1972	1973
37-12-1	2.0 miles west of Route 95 at Golden Weigh Scale		5,500	7,400	6,700	7,400
37-13-95	**Route 95, 2.6 miles south of Route 1 at Golden Weigh Scale & south of Golden		---	2,700	3,000	3,500
37-14-1	1.2 miles east of Route 95 at Golden Weigh Scale		---	6,600	5,900	7,100
37-15-1	2.3 miles west of western Yoho National Park Boundary		---	---	5,500	7,300

ROUTE NUMBER 1A
 OLD ISLAND HIGHWAY
 (Victoria to Langford Lake)

Station No.	Location Description	Class. Hwy. Ref. No.	July		August	
			1970	1971	1972	1973
11-43-1A	0.3 miles west of Craigflower and Admirals Road Junction in Esquimalt		17,000	19,800	17,100	<u>16,700</u>
11-44-1A	0.3 miles east of Route 1 at Thetis Lake Interchange		14,600	14,900	15,200	15,200
P-11-1	**Route 1, 0.4 miles west of Helmcken Road and 0.7 miles east of Thetis Lake Interchange		<u>21,547</u>	<u>23,604</u>	<u>25,469</u>	<u>27,037</u>
11-46-1	**Route 1, 0.2 miles west of Thetis Lake Interchange		14,700	---	15,900	<u>16,500</u>
11-45E&W -1A&14	0.1 mile west of Route 1 at Thetis Lake Interchange		---	23,100	23,500	<u>23,800</u>
11-28E&W -1A&14	0.4 miles east of Route 14 at Colwood		19,100	19,000	24,600	<u>22,800</u>
11-27E&W-14	**Route 14, 0.5 miles west of Route 1A at Colwood		14,600	---	16,100	17,600
11-29-1A	0.3 miles north of Route 14 at Colwood		8,800	8,300	10,000	<u>9,400</u>
11-48-1A	0.1 mile south of Route 1 at Langford Lake		1,200	1,300	---	2,100
11-47-1	**Route 1, 0.1 mile south of Route 1A at Langford Lake		---	9,600	---	9,100
11-42-1	**Route 1, 0.2 miles north of Route 1A at Langford Lake		10,300	---	11,800	12,800
BRITISH COLUMBIA HIGHWAY (West Vancouver to Matsqui)						
15-15E&W -1&99	**Route 1&99, 0.1 mile west of Route 1A&99 (Taylor Way) in West Vancouver	329R	24,400	21,800	---	21,400
15-21E&W-1	**Route 1, 0.7 miles east of Route 1A&99 (Taylor Way) in West Vancouver	329R	19,000	26,800	24,200	<u>24,400</u>

ROUTE NUMBER 1A
BRITISH COLUMBIA HIGHWAY
(West Vancouver to Matsqui)

Station No.	Location Description	Class. Hwy. Ref. No.	July		August	
			1970	1971	1972	1973
15-5N&S-1A &99	0.1 mile south of Route 1 in West Vancouver	250R	19,500	19,900	21,700	<u>21,900</u>
15-13N&S-1A &99	Between Marine Drive and Woodward's Store entrance in West Vancouver	250R	20,000	20,700	21,200	<u>18,200</u>
15-4E&W	**Marine Drive 0.2 miles west of Route 1A&99 (Taylor Way) in West Vancouver		23,600	22,300	---	25,800
15-6E&W-1A &99	At Capilano River Bridge in West Vancouver	372R	44,100	48,100	46,400	---
15-8E&W	**Marine Drive 0.1 mile west of Capilano Road in West Vancouver		44,600	48,200	48,100	---
P-15-1N&S	At south end of 1st Narrows Bridge		<u>60,552</u>	<u>59,353</u>	---	<u>57,945</u>
16-73E&W-1A &99A	Between Slasbury and Acorn Avenues in Burnaby	1R	27,000	---	27,200	---
P-16-1E&W	At south end of Pattullo Bridge and west of 120 Street (Scott Rd.)	384R	<u>51,398</u>	---	---	<u>61,275</u>
16-13N&S	**120 Street (Scott Rd.) 0.1 mile south of Old Yale Road in Surrey	139R	22,500	21,700	21,000	<u>22,700</u>
16-11N&S-1A &99A	0.2 miles north of Route 99A in Surrey	384R	27,500	34,000	---	---
16-9N&S-99A	**Route 99A, 100 yards south of Route 1A in Surrey	384R	20,000	25,700	---	---
16-7-1A	0.3 miles east of Route 99A in Surrey	385R	10,500	10,700	9,600	<u>11,400</u>
16-6-1A	0.1 mile west of Route 15 in Surrey	385R	10,400	14,600	12,300	<u>14,100</u>
16-5-15	**Route 15, 0.2 miles south of Route 1A in Surrey	13R	5,300	---	5,900	6,400

ROUTE NUMBER 1A
BRITISH COLUMBIA HIGHWAY
(West Vancouver to Matsqui)

Station No.	Location Description	Class. Hwy. Ref. No.	July		August	
			1970	1971	1972	1973
16-4-1A	0.1 mile east of Route 15 in Surrey	385R	6,100	8,300	7,900	8,900
16-2-1A	0.1 mile west of Route 10 at Langley City	262R	6,300	9,100	8,000	10,300
16-42E&W-10	**Route 10, 0.1 mile north of Route 1A at Langley City	456R	4,500	4,600	5,500	6,900
16-41E&W-10	**Route 10, 0.1 mile south of Route 1A at Langley City	456R	5,700	6,000	7,200	9,100
16-1-1A	1.0 mile east of 56 Avenue (New McLellan Road) at Langley City	263R	7,800	8,100	9,500	9,600
16-119-1A	0.2 miles west of Route 13 in Langley	262R	5,100	6,300	7,100	7,300
16-120-13	**Route 13, 100 feet south of Route 1A in Langley	77R	2,300	2,700	3,000	3,000
16-118-1A	0.1 mile east of Route 13 in Langley	262R	6,400	6,400	7,900	7,100
17-12-1A	2.0 miles east of 272 Street (Jackman Road) in Langley	422R	5,800	5,800	6,500	6,900

ROUTE NUMBER 2
 DAWSON CREEK - TUPPER HIGHWAY
 (Dawson Creek to Provincial Boundary)

Station No.	Location Description	Class. Hwy. Ref. No.	July 1970	-	July 1971	August 1972	August 1973
43-2-97	**Route 97, 0.3 miles south of Route 2 at Dawson Creek	257R	2,200		2,500	2,300	2,700
43-5-97	**Route 97, 0.8 miles north of Route 2 at Dawson Creek	363R	3,600		3,700	3,600	3,800
43-7-2	0.9 miles south of Traffic Circle at 8th Street and Alaska Avenue in Dawson Creek	364R	---		5,600	6,500	---
43-3-2	0.7 miles north of Pouce Coupe Government Building	546R	3,200		3,300	3,400	3,900
43-4-2	0.3 miles south of Pouce Coupe Government Building	546R	2,500		---	2,300	2,600
43-11-2	At B.C.-Alberta Boundary south of Tupper		1,400		1,200	1,500	1,500

ROUTE NUMBER 3
SOUTHERN TRANS-PROVINCIAL HIGHWAY
(Hope to Provincial Boundary)

Station No.	Location Description	Class. Hwy. Ref. No.	July		August	
			1970	1971	1972	1973
27-1-1	**Route 1, 0.4 miles west of Route 3 at Hope		---	16,300	---	13,000
27-3-1	**Route 1, 0.1 mile north of Route 3 at Hope (at north end of Railway Overpass)	180R	13,900	14,300	16,000	9,400
27-2-3	0.4 miles east of Route 1 at Hope	179R	4,100	3,900	4,300	---
27-22-3	At Two Mile Creek Bridge east of Hope		*6,000	6,600
P-26-1	Opposite Allsion Pass School and just east of Department of Highways Yard		<u>4,943</u>	<u>5,719</u>	<u>5,692</u>	<u>7,172</u>
26-16-3	At east boundary of Manning Park		4,900	5,200	6,100	6,200
26-1-3	0.9 miles west of Hospital Road in Princeton	524R	6,700	6,400	6,500	7,100
26-3-5	**Route 5, 0.9 miles north of Tulameen River Bridge at Princeton	434R	1,100	1,800	1,300	1,300
26-2	**Tulameen Road 0.5 miles west of Old Tulameen River Bridge at Princeton	543R	660	---	580	930
26-4-3	0.7 miles east of Route 5 at Princeton	524R	6,200	6,300	6,700	8,100
26-17-3	2.0 miles west of 20 Mile Creek Bridge at Hedley		5,400	5,600	5,900	6,400
26-15-3	0.4 miles west of Boundary Road in Keremeos	438R	5,800	5,600	6,300	6,600
26-5-3A	**Route 3A, 0.5 miles east of Route 3 at Keremeos	439R	3,600	3,100	4,000	3,900
26-6-3	0.1 mile south of Route 3A at Keremeos	438R	3,300	2,800	3,600	3,800
26-18-3	0.4 miles south of Kohler Rand Road about 15 miles south of Route 3A at Keremeos		1,900	---	2,000	2,300

ROUTE NUMBER 3
SOUTHERN TRANS-PROVINCIAL HIGHWAY
(Hope to Provincial Boundary)

Station No.	Location Description	Class. Hwy. Ref. No.	July		August	
			1970	1971	1972	1973
26-19-3	300 yards west of Route 3A&97 north of Osoyoos		2,600	2,200	2,500	2,500
26-12-3A &97	**Route 3A&97, 0.2 miles north of Route 3 west of Osoyoos		5,000	5,300	5,200	5,900
26-13-97	**Route 97, 0.1 mile south of Route 3 west of Osoyoos		2,500	2,500	2,400	2,700
26-14-3	At Summit of Anarchist Mountain east of Osoyoos		2,300	2,000	2,500	2,800
33-11-3	0.4 miles west of Route 33 at Rock Creek		1,800	1,600	1,900	---
33-1-33	**Route 33, 1.1 miles north of Route 3 at Rock Creek		1,000	620	770	930
33-2-3	0.9 miles east of Route 33 at Rock Creek		2,600	2,100	2,500	2,800
33-12-3	0.1 mile west of Midway Customs Road at Midway	458R	---	2,600	2,700	3,100
33-13	**Midway Customs Road 1.0 mile south of Route 3 at Midway	459R	650	540	450	790
33-3-3	1.1 miles east of Midway Customs Road at Midway	458R	2,200	2,300	2,500	2,200
33-4-3	10.7 miles east of Railway Tunnel east of Greenwood		1,900	1,900	1,900	2,500
33-5-3	0.2 miles west of Route 41 west of Grand Forks		2,400	2,400	2,600	2,600
33-14-41	**Route 41, 0.6 miles south of Route 3 west of Grand Forks		450	500	650	900
33-6-3	0.2 miles east of Route 41 west of Grand Forks		2,900	3,000	3,500	4,100
33-7-3	0.9 miles east of Granby River Bridge in Grand Forks	464R	3,300	3,300	3,400	3,800

ROUTE NUMBER 3
SOUTHERN TRANS-PROVINCIAL HIGHWAY
(Hope to Provincial Boundary)

Station No.	Location Description	Class. Hwy. Ref. No.	July 1970	-	August 1971	1972	1973
33-8-3	0.2 miles west of Route 395 west of Christina Lake		3,300		2,500	2,700	3,000
33-9-395	**Route 395, 0.2 miles south of Route 3 west of Christina Lake		600		490	530	630
33-10-3	0.2 miles east of Route 395 west of Christina Lake		2,500		2,500	2,800	*2,100
32-15-3	On east end of Paulson Bridge		1,500		1,800	1,900	2,100
32-13-3B	**Route 3B, 0.1 mile south of Route 3 at Nancy Greene Lake		1,100		920	1,100	730
P-32-1	3.2 miles west of Route 3A at Kinnaird		<u>1,273</u>		<u>1,346</u>	<u>1,320</u>	<u>1,352</u>
32-10-3	4.5 miles south of Route 3A at Kinnaird Interchange		4,600		4,200	4,200	4,700
32-4-3	1.4 miles north of Tadanac Little League Ball Park		4,600		4,800	5,400	---
32-3-3B &22	**Route 3B&22, 0.1 mile south of Mountain View Cemetery between Rossland and Trail	144R	5,200		4,800	5,100	5,000
32-12E&W-3	On East Trail end of Columbia River Bridge at Trail	417R	16,200 (May)		15,900 (May)	17,200 (May)	16,000 (May)
32-11-22A	**Route 22A, 0.1 mile south of Route 3 west of Montrose		1,500		1,600	1,500	1,600
32-5-3	0.2 miles east of Route 22A west of Montrose		5,700		5,200	5,800	5,800
32-7-3	1.5 miles east of Post Office in Fruitvale		2,600		2,600	2,900	2,900
31-14-3	0.5 miles west of Route 6 at Salmo	230R	2,800		2,800	2,900	2,900
31-13-6	**Route 6, 0.8 miles north of Route 3 at Salmo		1,900		1,700	2,000	2,200
31-15-3&6	0.7 miles south of Salmo River Bridge		3,100		3,400	3,300	3,400

ROUTE NUMBER 3
SOUTHERN TRANS-PROVINCIAL HIGHWAY
(Hope to Provincial Boundary)

Station No.	Location Description	Class. Hwy. Ref. No.	July		August	
			1970	1971	1972	1973
31-18-6	**Route 6, 0.2 miles north of Canada-U.S.A. Boundary at Nelway		260	530	460	510
31-21-3	1.3 miles east of Route 6 east of Salmo		1,100	1,200	1,100	950
31-22-3	1.5 miles west of Route 3A west of Creston		2,200	2,200	2,200	2,700
31-12-3A	**Route 3A, 0.5 miles north of Route 3 west of Creston		1,700	1,500	2,000	2,100
31-9-21	**Route 21, 0.9 miles south of Route 3 at Creston		1,900	1,100	1,200	1,100
31-17-21	**Route 21, 0.1 mile north of Canada-U.S.A. Boundary at Rykerts		630	570	570	580
31-16	**Canyon-Porthill Road 0.3 miles south of Route 3 at Erickson		1,500	1,700	1,700	1,900
31-10-3	0.4 miles east of Canyon-Porthill Road at Erickson		---	3,000	3,300	---
31-11-3	On Russel Creek Bridge 0.5 miles east of Kitchener Road (west access) at Kitchener		2,600	---	2,500	2,500
35-1-3	0.2 miles west of Route 95 at Curzon		2,100	2,400	2,300	2,200
35-2-95	**Route 95, 0.1 mile south of Route 3 at Curzon		960	1,100	950	1,200
P-35-1	1.5 miles east of Moyie River Bridge in Yahk		<u>2,589</u>	<u>2,846</u>	<u>3,807</u>	<u>3,055</u>
35-3-3&95	1.5 miles east of Lakeview Cabins at Moyie		2,700	2,800	---	3,100
35-4-3&95	0.4 miles west of Route 95A east of Cranbrook	537R	7,400	7,300	7,800	8,600

ROUTE NUMBER 3
SOUTHERN TRANS-PROVINCIAL HIGHWAY
(Hope to Provincial Boundary)

Station No.	Location Description	Class. Hwy. Ref. No.	July		August	
			1970	1971	1972	1973
35-6-95A	**Route 95A, 1.8 miles north of Route 3 east of Cranbrook		3,200	3,600	4,300	4,300
35-5-3&95	0.2 miles east of Route 95A east of Cranbrook		5,600	5,800	5,200	6,700
35-12-3&95	0.5 miles west of Route 93&95 at Fort Steele Interchange		5,400	5,800	---	6,800
35-11-93&95	**Route 93&95, 0.5 miles north of Route 3 at Fort Steele Interchange		---	2,900	2,500	3,500
35-7-3&93	0.5 miles east of Route 93&95 at Fort Steele Interchange		3,100	3,400	3,200	4,200
35-15-3&93	0.1 mile west of western access to Wardner		3,000	3,500	---	3,800
35-16	**Fort Steele-Bull River Road 0.1 mile north of Route 3&93 north of Wardner		500	560	240	570
36-7-3&93	0.1 mile east of eastern access to Wardner		2,900	3,000	2,800	3,600
36-1-3&93	0.1 mile west of Route 93 at Elko		---	3,600	3,900	4,500
36-2-93	**Route 93, 0.2 miles south of Route 3 at Elko		750	770	710	660
36-3-3	0.1 mile east of Route 93 at Elko		3,100	3,400	3,500	3,600
36-4-3	2.4 miles west of western Elk River Bridge at Fernie		3,600	3,800	3,800	4,100
36-5-3	2.0 miles west of Hosmer Bridge east of Fernie		4,400	4,300	4,300	5,100
36-9	**Elk Valley Highway 0.1 mile north of Elk River Bridge 2 miles north of Route 3 at Sparwood		*2,300	---
36-6-3	0.6 miles west of B.C.-Alberta Boundary in Crowsnest Pass	447R	---	2,700	2,200	3,300

ROUTE NUMBER 3A
 KEREMEOS - KALEDEN JUNCTION - OSOYOOS HIGHWAY
 (Keremeos to Osoyoos)

Station No.	Location Description	Class. Hwy. Ref. No.	July 1970	July 1971	August 1972	August 1973
26-15-3	**Route 3, 0.4 miles west of Boundary Road in Keremeos	438R	5,800	5,600	6,300	6,600
26-6-3	**Route 3, 0.1 mile south of Route 3A at Keremeos	438R	3,300	2,800	3,600	3,800
26-5-3A	0.5 miles east of Route 3 at Keremeos	439R	3,600	3,100	4,000	3,900
26-7-3A	0.2 miles west of Route 97 at Kaleden Junction		3,400	3,800	4,300	5,200
26-8-97	**Route 97, 0.2 miles north of Route 3A at Kaleden Junction		6,300	7,800	8,500	8,900
26-9-3A&97	0.1 mile south of Route 97 at Kaleden Junction		4,100	4,800	4,900	5,300
P-26-2	4.82 miles south of Route 97 at Kaleden Junction and south of Okanagan Falls		---	<u>3,634</u>	<u>4,080</u>	<u>4,319</u>
26-12-3A&97	0.2 miles north of Route 3 west of Osoyoos		5,000	5,300	5,200	5,900
26-19-3	**Route 3, 300 yards west of Route 3A&97 north of Osoyoos		2,600	2,200	2,500	2,500
KINNAIRD - NELSON - CRESTON HIGHWAY (Kinnaird to Creston)						
32-6	**Robson Access Road 0.2 miles east of Robson-Broadwater Road at Castlegar Ferry		2,400	1,700	1,900	2,000
32-8	**Robson-Broadwater Road 0.1 mile west of Robson Access Road at Castlegar Ferry		3,300	3,300	3,300	3,100
31-2-3A	0.1 mile west of Route 6 at South Slocan		3,500	3,300	3,400	4,700
31-1-6	**Route 6, 0.3 miles north of Route 3A at South Slocan		1,800	1,700	2,100	2,300

ROUTE NUMBER 3A
KINNAIRD - NELSON - CRESTON HIGHWAY
(Kinnaird to Creston)

Station No.	Location Description	Class. Hwy. Ref. No.	July		August	
			1970	1971	1972	1973
31-3-3A&6	0.1 mile east of Route 6 at South Slocan		3,400	3,800	4,000	---
31-4-3A&6	2.0 miles west of Route 6 in Nelson		4,200	4,000	4,600	4,900
31-5-6	**Route 6, 1.0 mile south of Stanley Street and Mines Road in Nelson	373R	2,600	2,400	3,000	3,000
31-7-3A	0.5 miles west of Route 31 at Balfour		1,500	1,900	1,900	1,600
31-8-31	**Route 31, 0.6 miles north of Route 3A at Balfour		800	770	920	970
31-6-3A	0.7 miles east of Public Boat Ramp in Boswell		760	850	920	740
31-12-3A	0.5 miles north of Route 3 west of Creston		1,700	1,500	2,000	2,100

ROUTE NUMBER 4
 PORT ALBERNI HIGHWAY
 (Parksville to Port Alberni)

Station No.	Location Description	Class. Hwy. Ref. No.	July		August		
			1970	1971	1972	1973	
14-1-4	1.0 mile west of Route 19 at Parksville	177R	6,800	6,200	7,000	6,800	
14-2-4	100 yards east of Route 4A at Hilliers		3,300	3,900	4,300	4,900	
14-3-4A	**Route 4A, 100 yards north of Route 4 at Hilliers		1,200	1,200	1,300	1,400	
14-20-4	100 yards west of Route 4A at Hilliers		4,100	4,700	5,200	6,100	
12-48-4	0.2 miles east of Old Port Alberni Highway (leading to Redford Street)		5,400	5,900	6,200	6,800	
12-47	**Old Port Alberni Highway (leading to Redford Street) 0.2 miles west of Route 4		3,500	4,100	3,900	3,800	
12-43-4	100 yards west of Old Port Alberni Highway (leading to Redford Street)		2,000	3,200	3,300	3,200	
12-46N&S	**Alberni-Port Alberni Arterial 0.1 mile south of Rogers Creek in Port Alberni	315R	16,400	18,800	17,600	16,900	
-	ALBERNI - TOFINO HIGHWAY (Port Alberni to Tofino)						-
12-43	**Beaver Creek Road 0.2 miles north of Route 4 in Port Alberni	39B	---	6,900	6,900	7,100	
12-45-4	At Somass River Bridge in Port Alberni	152R	7,700	7,000	7,500	9,900	
12-44-4	0.4 miles south of Great Central Lake Road at Sproat Lake		2,900	3,100	3,000	4,600	
12-49	**Great Central Lake Road 0.3 miles north of Route 4 at Sproat Lake		520	500	590	670	

ROUTE NUMBER 4
 ALBERNI - TOFINO HIGHWAY
 (Port Alberni to Tofino)

Station No.	Location Description	Class. Hwy. Ref. No.	July 1970	- 1971	August 1972	1973
12-50-4	100 yards west of Great Central Lake Road at Sproat Lake		2,700	2,500	2,800	---
12-51-4	9.0 miles west of Great Central Lake Road at Sproat Lake		670	600	760	1,300

ROUTE NUMBER 5
PRINCETON - KAMLOOPS HIGHWAY
(Princeton to Kamloops)

Station No.	Location Description	Class. Hwy. Ref. No.	July		August	
			1970	1971	1972	1973
26-2	**Tulameen Road 0.5 miles west of Old Tulameen River Bridge at Princeton	543R	660	---	580	930
26-3-5	0.9 miles north of Tulameen River Bridge at Princeton	434R	1,100	1,800	1,300	1,300
27-15-5	0.6 miles south of Coalmont Road about 5 miles south of Aspen Grove		570	590	---	980
27-19	**Coalmont Road 0.5 miles west of Route 5 about 5 miles south of Aspen Grove		140	100	---	200
27-18-5	0.5 miles north of Coalmont Road about 5 miles south of Aspen Grove		650	770	500	1,000
27-9-5	1.0 mile south of Route 8 at Merritt	102R	2,100	2,500	2,500	3,100
27-7-8	**Route 8, 1.0 mile west of Route 5 at Merritt	73R	4,900	---	3,700	5,400
27-8-5	1.0 mile north of Route 8 at Merritt	101R	2,600	---	2,900	3,800
27-16-5	0.1 mile south of Stump Lake Access Road between Nicola Lake and Stump Lake		1,100	1,200	1,300	1,600
21-4-5	1.5 miles south of Route 1&97 west of Kamloops		2,500	2,200	2,900	3,600
21-5E&W-1 &97	**Route 1&97, 0.1 mile west of Route 5 west of Kamloops	535R	9,200	9,100	10,000	11,700
21-1E&W-1 &97	**Route 1&97, 0.2 miles east of Route 5 west of Kamloops	535R	---	9,100	11,900	12,000
YELLOWHEAD SOUTH HIGHWAY (Kamloops to Tete Jaune Cache)						
21-3-1&97	**Route 1&97, 2.5 miles east of Victoria Street in Kamloops	497R	---	13,500	14,400	16,000

ROUTE NUMBER 5
YELLOWHEAD SOUTH HIGHWAY
(Kamloops to Tete Jaune Cache)

Station No.	Location Description	Class. Hwy. Ref. No.	July		August	
			1970	1971	1972	1973
21-2-5	3.0 miles north of South Thompson River Bridge at Kamloops		7,200	6,900	6,900	10,600
21-6-5	0.8 miles south of Tod Mountain Road at Heffley Creek		---	3,800	4,200	5,700
21-8-5	0.1 mile north of northern Barrier Road Junction		2,800	2,700	2,700	3,800
21-11-5	0.3 miles south of Route 24 at Little Fort		2,200	2,200	2,700	2,900
21-13-24	**Route 24, 0.4 miles west of Route 5 at Little Fort		---	480	570	1,000
21-12-5	0.2 miles north of Route 24 at Little Fort		2,000	2,000	2,100	3,100
21-14-5	1.0 mile east of Birch Island Road		---	1,400	---	---
23-1-5	At North Thompson River Bridge approx. 27 miles north of Blue River		1,100	1,200	1,200	---
23-2-5	1.0 mile south of Route 16 at Tete Jaune Cache		1,600	1,700	1,600	2,200
23-4-16	**Route 16, 1.0 mile west of Route 5 at Tete Jaune Cache		820	---	700	1,300
23-3-16	**Route 16, 1.0 mile east of Route 5 at Tete Jaune Cache		1,600	1,800	1,700	2,200

ROUTE NUMBER 6
NELSON - NELWAY HIGHWAY
(Nelway to Nelson)

Station No.	Location Description	Class. Hwy. Ref. No.	July		August	
			1970	1971	1972	1973
31-19	**Waneta-Nelway Road 0.2 miles west of Route 6		380	430	330	250
31-18-6	0.2 miles north of Canada-U.S.A. Boundary at Nelway		260	530	460	510
31-21-3	**Route 3, 1.3 miles east of Route 6 east of Salmo		1,100	1,200	1,100	950
31-15-3&6	0.7 miles south of Salmo River Bridge		3,100	3,400	3,300	3,400
31-14-3	**Route 3, 0.5 miles west of Route 6 at Salmo	230R	2,800	2,800	2,900	2,900
31-13-6	0.8 miles north of Route 3 at Salmo		1,900	1,700	2,000	2,200
31-20-6	0.9 miles north of southern access to Ymir		1,200	1,200	1,400	1,700
31-5-6	1.0 mile south of Stanley Street and Mines Road in Nelson	373R	2,600	2,400	3,000	3,000

KINNAIRD - NELSON - CRESTON HIGHWAY
(Nelson to South Slocan)

31-4-3A&6	2.0 miles west of Route 3A in Nelson		4,200	4,000	4,600	4,900
31-3-3A&6	0.1 mile east of Route 3A at South Slocan		3,400	3,800	4,000	---

VERNON - SLOCAN HIGHWAY
(South Slocan to Vernon)

31-2-3A	**Route 3A, 0.1 mile west of Route 6 at South Slocan		3,500	3,300	3,400	4,700
31-1-6	0.3 miles north of Route 3A at South Slocan		1,800	1,700	2,100	2,300
34-4-6	0.6 miles south of Slocan Inn at Slocan		940	---	1,400	2,000

ROUTE NUMBER 6
VERNON - SLOCAN HIGHWAY
(South Slocan to Vernon)

Station No.	Location Description	Class. Hwy. Ref. No.	July		August	
			1970	1971	1972	1973
34-5-6	1.3 miles north of Slocan Inn at Slocan		460	550	520	630
34-3-6	0.2 miles south of Silverton Hotel	443R	590	570	620	470
34-2-6	1.1 miles north of Four Mile Creek Bridge in Silverton		1,200	1,200	1,300	1,200
34-6-31A	**Route 31A, 0.8 miles east of Route 6 at New Denver		340	340	430	570
34-1-6	1.0 mile north of Route 31A at New Denver		960	880	1,000	1,000
34-7-6	1.1 miles southeast of Railway Crossing at Nakusp		1,600	---	---	1,300
34-9-23	**Route 23, 0.1 mile north of Department of Highways Yard in Nakusp	540R	580	670	--	1,500
34-8-6	1.1 miles west of Broadway Street in Nakusp		780	780	1,000	840
24-9-6	0.2 miles east of Echo Lake Road east of Cherryville		480	620	700	810
24-25-6	0.1 mile east of Echo Lake Road east of Lumby		1,200	1,300	1,800	1,800
24-24-6	0.1 mile west of Ranger Station at Lumby	261R	2,900	3,100	3,500	3,900
24-26-6	2.7 miles west of School Road at Lavington	103R	4,600	4,700	5,500	6,500
24-7-6	2.0 miles east of 30th Avenue in Vernon	103R	5,400	6,400	7,300	8,000

ROUTE NUMBER 7
LOUGHEED HIGHWAY
(Vancouver to Haig)

Station No.	Location Description	Class. Hwy. Ref. No.	July		August	
			1970	1971	1972	1973
16-71E&W-7	0.3 miles east of Boundary Road in Burnaby	17R	27,800	32,300	33,200	32,400
16-72E&W-7	Between Austin Street and North Road in Burnaby	17R	12,200	13,100	15,100	16,900
16-74N&S	**North Road 0.1 mile south of Clarke Road in Coquitlam	14B	22,000	22,500	25,400	22,600
16-109-7	0.1 mile east of North Road in Coquitlam	552R	11,000	11,700	14,100	<u>13,700</u>
16-110N&S	**Brunette Avenue 0.1 mile southwest of Route 7 and north of Route 1 in Coquitlam	167R	21,900	---	---	<u>21,200</u>
16-108-7	0.1 mile east of King Edward Avenue at Fraser Mills	552R	11,600	---	16,300	15,100
16-116	**On connection between Route 1 and Route 7 at Cape Horn Interchange in Coquitlam	553R	19,800	---	19,100	<u>22,800</u>
X 16-117E&W-7	0.15 miles east of Colony Farm Road at Essondale	552R	24,000	23,700	27,800	<u>27,500</u>
16-103-7	0.1 mile west of Kingsway Avenue in Port Coquitlam	552R	12,200	13,200	15,000	17,000
16-104	**Kingsway Avenue 0.1 mile east of Route 7 in Port Coquitlam		4,000	4,300	3,600	4,600
16-102	**Dewdney Trunk Road 0.1 mile west of Route 7 in Coquitlam		2,800	3,200	3,200	---
16-111-7A	**Route 7A, 0.2 miles west of Route 7 (Westwood Ave.)	201R	10,500	12,500	13,800	16,200
16-101-7	0.3 miles east of Route 7A at Port Coquitlam	165R	19,500	19,800	20,800	25,000
16-100	**Shaughnessy Street 0.1 mile south of Route 7 and north of railway overpass in Port Coquitlam		11,800	12,700	12,300	14,900
16-99-7	1.0 mile west of Pitt River Bridge in Port Coquitlam	165R	11,100	13,600	15,600	15,100

ROUTE NUMBER 7
 LOUGHEED HIGHWAY
 (Vancouver to Haig)

Station No.	Location Description	Class. Hwy. Ref. No.	July		August	
			1970	1971	1972	1973
16-112E&W-7	0.1 mile east of 192 Street (Harris Rd.) in Pitt Meadows	21R	17,200	---	---	<u>22,300</u>
16-98E&W-7	0.4 miles west of Laity Street in Haney	22R	16,100	---	21,100	<u>21,100</u>
16-97-7	50 feet west of Kanaka Creek Bridge in Maple Ridge	22R	8,600	10,100	11,400	<u>11,900</u>
16-113-7	0.1 mile west of 240 Street (17 Ave.) to Albion Ferry in Maple Ridge	22R	8,000	7,600	10,400	<u>9,500</u>
16-96-7	1.7 miles west of Stave River Bridge in Maple Ridge	22R	4,600	5,900	6,800	8,000
P-17-2	At Silverdale pumps and 4.4 miles west of Route 11 in Mission	23R	<u>5,054</u>	<u>5,595</u>	<u>6,133</u>	<u>7,339</u>
17-41-7	30 feet east of Park Road in Mission	23R	7,600	8,700	8,300	9,900
17-10-11	**Route 11, 50 feet south of Railway Crossing at south end of new Mission Bridge	12R	6,100	6,900	6,700	8,200
17-40-7	1.8 miles east of Route 11 in Mission	23R	5,300	6,400	5,900	6,900
17-39-7	0.3 miles west of Deroche Bridge		1,900	1,900	2,500	2,800
17-38-7	0.5 miles east of Deroche Bridge		1,800	2,200	2,300	2,400
17-37-7	0.4 miles west of Route 9 in Kent	330R	1,900	---	1,900	2,300
17-36-9	**Route 9, 0.2 miles north of Route 7 in Kent	160R	3,900	3,800	4,000	4,700
17-35-7&9	0.1 mile east of Route 9 in Kent	330R	4,300	4,500	5,600	5,200
17-44-7	At Maria Slough Bridge at Seabird Island	330R	*5,700

ROUTE NUMBER 7
 LOUGHEED HIGHWAY
 (Vancouver to Haig)

Station No.	Location Description	Class. Hwy. Ref. No.	July		August	
			1970	1971	1972	1973
27-23-7	0.5 miles west of Route 1 at Haig Interchange		*4,900
27-24-1	**Route 1, 0.2 miles south of Route 7 at Haig Inter- change		*9,300

ROUTE NUMBER 7A
BARNET HIGHWAY
(Vancouver to Port Coquitlam)

Station No.	Location Description	Class. Hwy. Ref. No.	July		August	
			1970	1971	1972	1973
16-124E&W-7A	Between Esmond Avenue and Boundary Road in Burnaby	293R	*23,100	27,200	30,400
16-125-7A	200 feet west of Holdom Avenue in Burnaby	293R	*18,400	23,800	27,000
16-70-7A	4.0 miles west of Clarke Road in Burnaby	293R	9,600	13,700	13,400	14,100
16-107-7A	0.1 mile west of Clarke Road in Port Moody	200R	10,700	13,400	13,500	14,100
16-106-7A	0.1 mile west of Ioco Road in Port Moody	200R	15,800	20,000	18,500	22,400
16-105	**Ioco Road 0.1 mile north of Route 7A in Port Moody	57R	4,800	5,000	5,900	7,900
16-111-7A	0.2 miles west of Route 7 (Westwood Ave.)	201R	10,500	12,500	13,800	16,200
16-101-7	**Route 7, 0.3 miles east of Route 7A in Port Coquitlam	165R	19,500	19,800	20,800	25,000

ROUTE NUMBER 8
MERRITT - SPENCES BRIDGE HIGHWAY
(Merritt to Spences Bridge)

Station No.	Location Description	Class. Hwy. Ref. No.	July 1970	-	August 1971	1972	1973
27-9-5	**Route 5, 1.0 mile south of Route 8 in Merritt	102R	2,100		2,500	2,500	3,100
27-8-5	**Route 5, 1.0 mile north of Route 8 in Merritt	101R	2,600		---	2,900	3,800
27-7-8	1.0 mile west of Route 5 in Merritt	73R	4,900		---	3,700	5,400
27-17-8	0.2 miles west of Mamette Lake Road and east of Lower Nicola		3,200		---	3,100	4,700
27-6-8	0.1 mile east of Route 1 Business at Old Bridge at Spences Bridge		620		1,000	750	790
28-6-1	**Route 1, 0.3 miles north of Route 8 at Spences Bridge		6,300		6,400	6,800	7,100

ROUTE NUMBER 9
ROSEDALE - AGASSIZ HIGHWAY
(Route 1 to Agassiz)

Station No.	Location Description	Class. Hwy. Ref. No.	July 1970	- 1971	August 1972	1973
17-1E&W-1	**Route 1, 0.1 mile west of Route 9		13,700	15,400	16,200	<u>13,800</u>
17-15-1	**Route 1, 0.5 miles east of Route 9		14,700	15,100	16,000	---
17-14-9	Between Route 1 and Yale Road East		---	3,600	4,100	4,900
17-16	**Yale Road East 0.1 mile west of Route 9		1,700	2,000	2,600	2,600
17-28-9	0.2 miles north of Yale Road East		3,800	4,000	4,500	6,100
- LOUGHEED HIGHWAY AND HARRISON HOT SPRINGS HIGHWAY (Agassiz to Harrison Hot Springs) -						
17-35-7&9	0.1 mile east of Route 7 in Kent	33OR	4,300	4,500	5,600	5,200
17-37-7	**Route 7, 0.4 miles west of Route 9 in Kent	33OR	1,900	---	1,900	2,300
17-36-9	0.2 miles north of Route 7 in Kent	16OR	3,900	3,800	4,000	4,700

ROUTE NUMBER 10
LADNER - LANGLEY HIGHWAY
(Langley to Delta)

Station No.	Location Description	Class. Hwy. Ref. No.	July		August	
			1970	1971	1972	1973
16-69E&W-1	**Route 1, 0.8 miles east of 232 Street (Livingstone Rd.) in Langley	380R	18,500	19,200	23,000	<u>22,500</u>
16-67	**232 Street (Livingstone Rd.) 0.2 miles north of Route 1 in Langley		1,700	1,300	1,600	1,600
16-68-10	0.2 miles south of Route 1 in Langley	457R	5,500	5,300	7,000	7,900
16-126-10	0.5 miles north of 216 Street (Johnson Towline Rd.) at Milner in Langley	259R	*9,600	8,200	10,100
16-42E&W-10	0.1 mile north of Route 1A at Langley City	456R	4,500	4,600	5,500	6,900
16-2-1A	**Route 1A, 0.1 mile west of Route 10 at Langley City	262R	6,300	9,100	8,000	10,300
16-41E&W-10	0.1 mile south of Route 1A at Langley City	456R	5,700	6,000	7,200	9,100
16-3-10	0.1 mile west of 192 Street (Latimer Rd.) in Surrey	125R	8,500	---	10,100	<u>11,600</u>
16-26-15	**Route 15, 0.1 mile south of Route 10 at Cloverdale	13R	4,800	5,300	---	6,300
16-27-10	0.3 miles west of Route 15 at Cloverdale	125R	8,400	8,600	9,200	11,800
16-21-10	0.1 mile east of Route 99A in Surrey	125R	8,100	9,600	9,300	11,300
16-22N&S-99A	**Route 99A, 0.2 miles south of Route 10 in Surrey	384R	12,300	11,900	14,700	<u>12,500</u>
16-19-99A	**Route 99A, 0.4 miles north of Route 10 in Surrey	384R	12,600	10,600	10,600	12,900
16-43-10	0.3 miles west of Route 99A in Surrey	269R	7,300	7,900	---	10,300
16-14	**120 Street (Scott Rd.) 0.1 mile north of Route 10	139R &352R	6,600	7,300	9,200	9,800
16-15-10	0.9 miles west of 120 Street (Scott Rd.)	351R	---	11,600	12,100	<u>14,000</u>

ROUTE NUMBER 10
LADNER - LANGLEY HIGHWAY
(Langley to Delta)

Station No.	Location Description	Class. Hwy. Ref. No.	July 1970	- July 1971	August 1972	1973
16-49-10	0.1 mile east of Mathews Road Interchange in Delta	351R	---	12,700	---	---
16-50E&W-99	**Route 99, 0.2 miles east of Mathews Road Inter- change in Delta	353R	10,800	11,600	12,800	<u>12,300</u>
16-48-10	100 feet west of Mathews Road Interchange in Delta	351R	6,600	---	8,800	8,000
16-29-10	0.1 mile east of Route 17 in Delta	351R	6,300	8,900	8,200	9,300
16-20N&S-17	**Route 17, 0.1 mile south of Route 10 in Delta	349R	18,900	---	18,300	20,500
16-16-10	0.1 mile west of Route 17 in Delta	351R	8,100	9,700	9,100	10,800

ROUTE NUMBER 11
HUNTINGDON - MISSION HIGHWAY
(Mission City to Canada - U.S.A. Boundary)

Station No.	Location Description	Class. Hwy. Ref. No.	July		August	
			1970	1971	1972	1973
17-10-11	50 feet south of railway crossing at south end of new Mission Bridge	12R	6,100	6,900	6,700	8,200
17-9-11	0.3 miles north of Pine Road in Abbotsford	11R	5,800	5,700	6,800	7,200
17-8-11	0.1 mile north of Route 1 in Sumas	403R	3,800	5,400	5,800	6,500
17-19E&W-1	**Route 1, 0.1 mile west of Route 11 in Sumas	381R	13,600	16,100	<u>17,000</u>	<u>17,900</u>
17-7E&W-1	**Route 1, 0.8 miles east of Route 11 in Sumas	381R	17,300	20,700	<u>19,000</u>	<u>19,800</u>
17-18-11	0.3 miles south of Route 1 in Sumas	403R	2,800	---	2,900	4,100

ROUTE NUMBER 12
 LYTTON - LILLOOET HIGHWAY
 (Lytton to Lillooet)

Station No.	Location Description	Class. Hwy. Ref. No.	July		August	
			1970	1971	1972	1973
27-10-1	**Route 1, 100 yards south of Route 12 (south junction) at Lytton	478R	6,200	7,400	---	8,600
27-4-1	**Route 1, 100 yards north of Route 12 (north junction) at Lytton		---	7,700	7,800	9,300
27-14-12	(South junction) 75 yards west of Route 1 at Lytton	479R	1,600	1,700	1,600	1,700
27-5-12	(North junction) 100 yards west of Route 1 at Lytton		720	690	700	750
27-21-12	1.2 miles north of Thompson River Bridge at Lytton		770	740	770	880

LILLOOET - CACHE CREEK HIGHWAY
 (Lillooet to Cariboo Highway)

28-17-12	1.7 miles south of Pavilion-Clinton Road at Pavilion		320	270	290	560
28-16	**Pavilion-Clinton Road 2.8 miles north of Route 12 at Pavilion		110	40	60	60
28-15-12	0.9 miles east of Pavilion-Clinton Road at Pavilion		440	280	260	470
28-5-12	0.1 mile west of Route 97 north of Cache Creek		---	460	470	690
28-9-97	**Route 97, 100 yards south of Route 12 north of Cache Creek		3,900	---	5,200	5,500
28-10-97	**Route 97, 0.1 mile north of Route 12 north of Cache Creek		3,300	4,800	4,800	4,900

ROUTE NUMBER 14
 OLD ISLAND HIGHWAY AND WEST COAST (SOOKE) HIGHWAY
 (Thetis Lake Interchange to Port Renfrew)

Station No.	Location Description	Class. Hwy. Ref. No.	July		August	
			1970	1971	1972	1973
P-11-1	**Route 1, 0.4 miles west of Helmcken Road and 0.7 miles east of Thetis Lake Interchange		<u>21,547</u>	<u>23,604</u>	<u>25,469</u>	<u>27,037</u>
11-44-1A	**Route 1A, 0.3 miles east of Route 1 at Thetis Lake Interchange		14,600	14,900	15,200	15,200
11-46-1	**Route 1, 0.2 miles west of Thetis Lake Interchange		14,700	---	15,900	<u>16,500</u>
11-45E&W-1A&14	0.1 mile west of Route 1 at Thetis Lake Interchange		---	23,100	23,500	<u>23,800</u>
11-28E&W-1A&14	0.4 miles east of Route 1A at Colwood		19,100	19,000	24,600	<u>22,800</u>
11-29-1A	**Route 1A, 0.3 miles north of Route 14 at Colwood		8,800	8,300	10,000	<u>9,400</u>
11-27E&W-14	0.5 miles west of Route 1A at Colwood		14,600	---	16,100	17,600
11-49	**Metchosin Road 0.5 miles south of Route 14		---	5,700	7,200	9,000
11-26-14	0.3 miles west of Happy Valley Road at Glen Lake		3,700	---	4,100	6,000
11-25-14	0.3 miles east of Sooke River Bridge		5,100	4,900	4,600	5,000
11-24-14	2.0 miles west of Whiffin Spit Road, west of Sooke		1,100	1,700	1,700	1,600

ROUTE NUMBER 15
PACIFIC HIGHWAY
(Fraser Highway to Canada-U.S.A. Boundary)

Station No.	Location Description	Class. Hwy. Ref. No.	July 1970	- July 1971	August 1972	1973
16-6-1A	**Route 1A, 0.1 mile west of Route 15 in Surrey	385R	10,400	14,600	12,300	<u>14,100</u>
16-4-1A	**Route 1A, 0.1 mile east of Route 15 in Surrey	385R	6,100	8,300	7,900	8,900
16-5-15	0.2 miles south of Route 1A in Surrey	13R	5,300	---	5,900	6,400
16-27-10	**Route 10, 0.3 miles west of Route 15 at Cloverdale	125R	8,400	8,600	9,200	11,800
16-26-15	0.1 mile south of Route 10 at Cloverdale	13R	4,800	5,300	---	6,300
16-54	**8th Avenue (Campbell River Rd.) 0.2 miles east of Route 99 at Campbell River Road Interchange in Surrey	114R	3,600	---	2,700	4,000
16-25-15	0.1 mile north of Canada- U.S.A. Boundary	13R	2,000	2,500	2,700	2,800

ROUTE NUMBER 15
PACIFIC HIGHWAY
(Fraser Highway to Canada-U.S.A. Boundary)

Station No.	Location Description	Class. Hwy. Ref. No.	July		August	
			1970	1971	1972	1973
16-6-1A	**Route 1A, 0.1 mile west of Route 15 in Surrey	385R	10,400	14,600	12,300	<u>14,100</u>
16-4-1A	**Route 1A, 0.1 mile east of Route 15 in Surrey	385R	6,100	8,300	7,900	8,900
16-5-15	0.2 miles south of Route 1A in Surrey	13R	5,300	---	5,900	6,400
16-27-10	**Route 10, 0.3 miles west of Route 15 at Cloverdale	125R	8,400	8,600	9,200	11,800
16-26-15	0.1 mile south of Route 10 at Cloverdale	13R	4,800	5,300	---	6,300
16-54	**8th Avenue (Campbell River Rd.) 0.2 miles east of Route 99 at Campbell River Road Interchange in Surrey	114R	3,600	---	2,700	4,000
16-25-15	0.1 mile north of Canada-U.S.A. Boundary	13R	2,000	2,500	2,700	2,800

ROUTE NUMBER 16
YELLOWHEAD HIGHWAY
(Prince Rupert to Prince George)

Station No.	Location Description	Class. Hwy. Ref. No.	July		August	
			1970	1971	1972	1973
49-4-16	At Galloway Rapids Bridge east of Prince Rupert	487R	---	3,400	3,300	3,300
49-3	**Port Edward Road 0.9 miles south of Route 16		---	2,400	2,300	1,800
49-2-16	0.2 miles east of Port Edward Road east of Prince Rupert		1,100	1,000	1,200	1,700
49-1-16	At Green River Bridge and 1.0 mile west of Tye Station		710	780	810	950
48-6-16	At Extew River Bridge west of Terrace		710	810	840	810
48-1-16	0.2 miles west of Kalum Lake Road at Terrace	362R	---	3,800	3,500	4,000
48-2	**Kalum Lake Road 1.0 mile north of Route 16 at Terrace	155B	1,000	720	620	---
48-3-16	0.1 mile east of Kalum Lake Road at Terrace	362R	4,900	4,600	4,000	4,500
48-4E&W-16	On west end of Skeena River Bridge at Terrace	362R	9,600	10,100	8,600	10,700
48-8	**Queens Way 0.2 miles south of Route 16 at Terrace		1,700	2,500	1,800	2,200
48-9-16	0.1 mile west of Route 25 at Terrace		7,800	8,800	9,100	9,400
48-7-25	**Route 25, 0.2 miles south of Route 16 at Terrace		3,800	3,100	2,800	3,000
48-10-25	**Route 25 at Kitimat River Bridge, north of Kitimat		2,000	1,700	1,700	2,200
48-5-16	0.1 mile east of Route 25 at Terrace		7,400	6,800	6,500	7,900
48-11-16	On Kleanza (Gold) Creek Bridge west of Kleanza Creek Provincial Park		1,100	1,100	1,200	1,600
47-8-16	On Coyote Creek Bridge west of Cedarvale Ferry Road		---	850	990	1,100

ROUTE NUMBER 16
YELLOWHEAD HIGHWAY
(Prince Rupert to Prince George)

Station No.	Location Description	Class. Hwy. Ref. No.	July		August	
			1970	1971	1972	1973
47-5-16	0.2 miles west of Route 37 (Hazelton Rd.) in New Hazelton		1,700	1,700	1,800	2,100
47-6-37	**Route 37 (Hazelton Rd.) 0.4 miles north of Route 16 in New Hazelton		1,500	1,600	1,800	2,100
47-9-37	**Route 37 (Hazelton Rd.) at Skeena River Bridge near Hazelton		*815
47-7-16	0.8 miles east of Route 37 (Hazelton Rd.) in New Hazelton		1,500	1,200	1,500	1,600
47-4-16	3.5 miles west of Moricetown Railway Overpass		990	1,100	1,000	1,300
47-3-16	1.5 miles west of Smithers Arena		2,600	2,600	3,100	3,200
47-2-16	At Bulkley River Bridge east of Smithers		*2,900	3,300	3,100	4,000
47-1-16	0.9 miles east of Post Office in Telkwa	440R	1,900	1,900	1,900	2,200
46-8-16	At Bulkley River Bridge west of Houston	486R	1,900	1,500	1,800	1,600
46-4	**Morice River F.D. Road 0.1 mile southwest of Route 16 west of Houston		1,500	1,600	890	1,100
46-5-16	0.1 mile east of Morice River F.D. Road west of Houston	486R	2,800	2,600	2,600	3,000
46-6-16	6.0 miles east of Topley Lodge Road at 6 Mile Summit		1,300	1,200	1,200	1,700
46-7-16	0.1 mile west of Babine Lake Road at Burns Lake	471R	3,200	3,900	3,900	---
46-3	**Babine Lake Road 2.3 miles north of Route 16 at Park Gates		290	160	150	125
46-9-16	0.2 miles east of Babine Lake Road at Burns Lake opposite Forestry Station	471R	4,600	4,400	4,300	5,200

ROUTE NUMBER 16
YELLOWHEAD HIGHWAY
(Prince Rupert to Prince George)

Station No.	Location Description	Class. Hwy. Ref. No.	July		August	
			1970	1971	1972	1973
46-2-35	**Route 35 at Burns Lake Bridge	297R	1,600	1,600	1,500	1,300
46-10	**Francois Lake Road 0.5 miles west of Ferry Dock at Francois Lake Post Office		240	---	240	330
46-11-16	1.3 miles east of Route 35 at Burns Lake		1,600	1,600	1,600	2,100
46-1-16	At Sheraton Railway Overpass east of Burns Lake		1,200	1,200	1,200	1,400
P-45-1	6.0 miles west of Nechako River Bridge and west of Fort Fraser		<u>1,594</u>	<u>1,742</u>	<u>1,778</u>	<u>2,069</u>
45-4-16	10.0 miles west of Route 27 at Vanderhoof		1,700	---	1,700	2,400
45-5-16	0.2 miles west of Route 27 at Vanderhoof	232R	2,600	---	3,400	4,500
45-2-27	**Route 27 at Nechako River Bridge at Vanderhoof	233R	---	3,600	3,800	4,000
45-3-27	**Route 27, 8.0 miles north of Route 16 at Vanderhoof		840	720	1,100	1,100
45-6-16	1.0 mile east of Route 27 at Vanderhoof		2,900	3,000	2,700	3,200
45-1-16	1.5 miles west of Cluculz Creek and just west of Young Road		2,100	2,200	---	2,400
42-7-16	At Chilako River Bridge west of Prince George		---	2,700	3,000	3,400
42-15E&W-16	0.3 miles west of Route 97 at Prince George	276R	10,100	12,300	12,400	13,900
42-14N&S-97	**Route 97, 0.4 miles north of Route 16 at Prince George	512R	9,300	9,900	13,100	13,200

ROUTE NUMBER 16
YELLOWHEAD HIGHWAY
(Prince George to Red Pass)

Station No.	Location Description	Class. Hwy. Ref. No.	July		August	
			1970	1971	1972	1973
42-18-97	**Route 97 at south end of Fraser River Bridge at Prince George	512R	8,700	9,700	12,200	12,500
42-8E&W-16	0.2 miles east of Route 97 at Prince George	276R	9,500	9,300	10,500	9,800
42-1	**First Avenue on Old Nechako River Bridge at Prince George	178B	6,400	7,100	6,400	6,700
42-9-16	On south approach of Old Fraser River Bridge at Prince George		6,300	7,400	7,100	7,900
42-4-16	0.1 mile north of Airport Road about 1 mile north of Prince George Airport Entrance		4,800	5,800	6,700	6,100
42-2	**Airport Road 0.1 mile south of Route 16 about 1 mile north of Prince George Airport Entrance		2,600	3,100	3,600	3,500
42-3-16	0.1 mile east of Airport Road south of Prince George about 1 mile north of Prince George Airport Entrance		3,300	3,900	4,300	4,200
42-22-16	At Willow River Bridge approximately 20 miles east of Prince George		1,300	1,500	1,400	1,700
23-6-16	At Goat River Bridge approximately 25 miles west of McBride		---	820	860	1,100
23-5-16	At C.N.R. Crossing east of Lamming Mills		1,700	1,600	1,400	2,000
23-4-16	1.0 mile west of Route 5 at Tete Jaune Cache		820	---	700	1,300
23-2-5	**Route 5, 1.0 mile south of Route 16 at Tete Jaune Cache		1,600	1,700	1,600	2,200
23-3-16	1.0 mile east of Route 5 at Tete Jaune Cache		1,600	1,800	1,700	2,200
23-7-16	1.0 mile east of Mount Robson Administration Building at Red Pass		*1,400	1,500	1,300	2,000

ROUTE NUMBER 17
PATRICIA BAY HIGHWAY
(Victoria to Swartz Bay)

Station No.	Location Description	Class. Hwy. Ref. No.	July		August	
			1970	1971	1972	1973
11-8N&S-1 &17	100 yards north of Boleskine Road in Saanich	538R	37,900	37,700	44,400	---
11-10-1	**Route 1, 0.1 mile west of Harriet Road in Saanich	538R	20,500	---	20,400	<u>18,300</u>
11-9N&S-17	0.1 mile north of Route 1 and south of Carey Road	528R	24,800	27,400	30,600	---
11-11N&S-17	0.2 miles south of Quadra Street in Saanich	528R	15,800	19,600	23,600	<u>18,700</u>
11-14	**Quadra Street 0.4 miles east of Route 17 in Saanich	237B	8,900	9,500	8,600	9,500
11-15	**Glanford Avenue 0.1 mile south of West Saanich Road in Saanich		2,600	2,400	2,500	4,300
11-6N&S-17	0.4 miles north of Quadra Street at Royal Oak in Saanich	528R	27,500	29,000	28,000	<u>22,900</u>
11-5-17A	**Route 17A, 0.3 miles west of Wilkinson Road in Saanich	529R	7,700	---	8,100	8,600
11-1N&S-17	0.5 miles north of Route 17A at Royal Oak in Saanich	528R	19,500	20,900	21,200	<u>21,500</u>
11-2N&S-17	0.2 miles south of Tanner Road in Central Saanich	213R	15,300	19,000	22,600	<u>21,200</u>
11-20	**Keating Cross Road 1.0 mile west of Route 17 in Central Saanich	121B	2,900	3,400	3,000	3,800
11-7N&S-17	0.4 miles south of McTavish Road in North Saanich	453R	13,100	13,000	16,200	<u>15,600</u>
11-21	**McTavish Road 0.2 miles west of Route 17 in North Saanich	193B	2,200	2,800	3,600	3,600
11-23	**Canora Road 0.2 miles north of McTavish Road in North Saanich	449R	1,700	1,700	2,000	2,600
11-22	**Lockside Drive 0.2 miles east of Route 17 in North Saanich	416R	2,100	3,900	3,800	3,600
11-3N&S-17	0.4 miles south of Beacon Avenue at Sidney	388R	10,900	12,600	---	<u>14,200</u>

ROUTE NUMBER 17
PATRICIA BAY HIGHWAY
 (Victoria to Swartz Bay)

Station No.	Location Description	Class. Hwy. Ref. No.	July		August	
			1970	1971	1972	1973
11-12	**Beacon Avenue 0.1 mile east of Route 17 at Sidney	390R	7,100	7,300	8,800	9,700
11-13N&S-17	0.4 miles north of Beacon Avenue at Sidney	388R	11,000	---	10,100	<u>10,300</u>
11-17-17A	**Route 17A (Wain Rd.) 0.7 miles west of Route 17 in North Saanich	412R	1,100	1,100	1,400	1,500
11-16N&S-17	0.2 miles north of Route 17A (Wain Rd.) in North Saanich	453R	6,300	7,200	8,000	<u>8,800</u>
TSAWVASSEN HIGHWAY (Ferry to Vancouver-Blaine Highway)						
16-44N&S-17	0.1 mile south of 56 Street (Boundary Bay Rd.) in Delta	349R	7,900	8,900	---	10,200
16-46	**56 Street (Boundary Bay Rd.) 0.1 mile east of Route 17 in Delta	350R	13,300	---	15,800	14,700
16-28	**56 Street (Boundary Bay Rd.) 0.1 mile west of Route 17 in Delta		2,800	1,600	2,800	3,100
16-45N&S-17	0.1 mile north of 56 Street (Boundary Bay Rd.) in Delta	349R	16,900	17,800	18,300	20,400
16-20N&S-17	0.1 mile south of Route 10 in Delta	349R	18,900	---	18,300	20,500
16-29-10	**Route 10, 0.1 mile east of Route 17 in Delta	351R	6,300	8,900	8,200	9,300
16-16-10	**Route 10, 0.1 mile west of Route 17 in Delta	351R	8,100	9,700	9,100	10,800
16-10N-17	On-Ramp to Route 99 northbound in Delta	353R	11,700	12,400	13,600	14,000
16-10S-17	Off-Ramp from Route 99 to Route 17 southbound in Delta	353R	8,700	9,600	9,600	10,000

ROUTE NUMBER 17
 TSAWWASSEN HIGHWAY
 (Ferry to Vancouver-Blaine Highway)

Station No.	Location Description	Class. Hwy. Ref. No.	July		August	
			1970	1971	1972	1973
16-8E&W-99	**Route 99, 0.1 mile east of Route 17 at Ladner Interchange in Delta	353R	16,800	17,000	19,000	<u>21,400</u>
P-16-4N&S	**Route 99 at south end of Deas Slough Bridge in Delta	353R	<u>38,889</u>	<u>43,004</u>	<u>44,299</u>	<u>49,591</u>

ROUTE NUMBER 17A
WEST SAANICH ROAD - WAIN ROAD
(Royal Oak to Swartz Bay)

Station No.	Location Description	Class. Hwy. Ref. No.	July 1970	- July 1971	August 1972	August 1973
11-6N&S-17	**Route 17, 0.4 miles north of Quadra Street at Royal Oak in Saanich	528R	27,500	29,000	28,000	<u>22,900</u>
11-1N&S-17	**Route 17, 0.5 miles north of Route 17A at Royal Oak in Saanich	528R	19,500	20,900	21,200	<u>21,500</u>
11-5-17A	0.3 miles west of Wilkinson Road in Saanich	529R	7,700	---	8,100	8,600
11-19-17A	0.1 mile south of Keating Cross Road in Central Saanich	170R	3,200	3,500	3,700	3,600
11-20	**Keating Cross Road 1.0 mile west of Route 17 in Central Saanich	121B	2,900	3,400	3,000	3,800
11-4-17A	0.1 mile south of Mount Newton Cross Road in Central Saanich	170R	1,700	2,300	2,200	2,300
11-18-17A	0.1 mile south of Wain Road in North Saanich	411R	1,500	1,200	1,200	1,300
11-17-17A	On Wain Road 0.7 miles west of Route 17 in North Saanich	412R	1,100	1,100	1,400	1,500
11-16N&S-17	**Route 17, 0.2 miles north of Route 17A (Wain Rd.) in North Saanich	453R	6,300	7,200	8,000	<u>8,800</u>

ROUTE NUMBER 18
COWICHAN VALLEY HIGHWAY
(North Cowichan to Lake Cowichan)

Station No.	Location Description	Class. Hwy. Ref. No.	July		August	
			1970	1971	1972	1973
12-55-1	**Route 1, 0.1 mile south of Route 18 (Herd Rd.) in North Cowichan	168R	*11,700
12-30-18	0.2 miles west of Route 1 in North Cowichan	482R	---	3,000	---	3,300
12-2	**Cowichan Lake Road 0.1 mile south of Sherman Road at Duncan	249R	4,300	4,300	4,600	4,600
12-4	**Somenos Road 100 yards north of Cowichan Lake Road in North Cowichan		2,800	2,100	2,800	2,800
12-3	**Cowichan Lake Road 1.0 mile west of Somenos Road in North Cowichan	249R	4,000	3,400	2,900	3,400
12-52	**Tanzor Road 0.1 mile south of Route 18 in North Cowichan		*1,700	2,100
12-53-18	1.0 mile west of Tanzor Road in North Cowichan		*3,400	4,000
12-14-18	1.0 mile east of Cowichan Junction in Lake Cowichan Village		---	3,500	3,800	3,400
12-54	**Lake Cowichan By-pass to Youbou, 0.4 miles west of Route 18 at Lake Cowichan Village		*1,400
12-15	**North Shore Road 1.0 mile west of Cowichan Junction in Lake Cowichan Village	98R	2,000	2,400	3,400	1,300
12-16	**South Shore Road 1.0 mile west of Cowichan Junction in Lake Cowichan Village	99R	2,200	2,700	2,600	2,600

ROUTE NUMBER 19
ISLAND HIGHWAY
(Nanaimo to Roberts Creek)

Station No.	Location Description	Class. Hwy. Ref. No.	July		August	
			1970	1971	1972	1973
12-34N&S-1	**Route 1 on the George Pearson Bridge in Nanaimo	242R	25,800	26,000	32,600	31,400
12-35N&S-1	**Route 1 (Stewart Ave.) 0.15 miles north of Route 19 (Terminal Ave.) in Nanaimo	340R	6,600	7,100	7,600	8,300
12-36N&S-19	50 feet north of Route 1 (Stewart Ave.) in Nanaimo	224R	19,900	21,100	24,400	---
12-38N&S-19	50 feet south of Departure Bay Road and north of Waddington Road in Nanaimo	224R	18,300	22,400	25,400	<u>22,000</u>
12-40	**Brechin Road 0.1 mile east of Route 19 in Nanaimo	355R	6,000	6,100	6,200	8,100
12-39	**Departure Bay Road 0.4 miles east of Route 19 north of Nanaimo		7,000	9,300	9,500	---
12-37N&S-19	100 feet north of Departure Bay Road and south of Northfield Road north of Nanaimo	224R	14,500	16,800	20,200	<u>17,700</u>
12-31N&S-19	0.2 miles south of Bowen Road and Norwell Drive at Wellington		12,000	13,700	15,500	<u>14,800</u>
12-41-19	100 feet north of Jingle Pot Road at North Wellington		13,300	---	14,200	14,300
<u>P-14-1</u>	3.2 miles south of Englishman River Bridge south of Parksville		<u>8,020</u>	<u>8,594</u>	<u>8,840</u>	<u>9,878</u>
14-1-4	**Route 4, 1.0 mile west of Route 19 at Parksville	177R	6,800	6,200	7,000	6,800
14-4-19	0.8 miles north of French Creek Bridge north of Parksville		6,500	7,100	7,300	8,200
14-5-19	0.1 mile north of Seacroft Road north of Qualicum Beach	94R	5,400	5,400	7,000	8,200
14-6-19	0.5 miles north of Coburn Road in Bowser		3,600	5,300	4,500	5,000

19,315 (1974)

ROUTE NUMBER 19
ISLAND HIGHWAY
(Nanaimo to Roberts Creek)

Station No.	Location Description	Class. Hwy. Ref. No.	July		August	
			1970	1971	1972	1973
14-7-19	1.0 mile south of Red Fishboat Jetty in Union Bay		4,300	5,300	4,600	5,900
14-8-19	0.4 miles south of Trent Creek Bridge south of Royston		---	6,100	5,500	5,900
14-9	**Royston-Cumberland Road 100 feet west of Route 19 at Royston		1,700	1,600	2,000	1,900
14-10-19	0.1 mile north of Royston-Cumberland Road		6,200	7,000	6,900	8,000
14-11	**Cumberland Road 0.6 miles west of Willemar Avenue in Courtenay	223B	3,700	3,700	3,900	4,200
14-12	**Comox Road 0.8 miles east of Route 19 at Courtenay	153R	9,000	6,700	7,700	8,800
14-24	**Ryan Road 0.2 miles east of Route 19 in Courtenay	523R	*5,000	5,700
14-13-19	1.2 miles north of Courtenay River Bridge (in front of cemetery)		7,700	6,900	8,900	8,900
14-14-19	0.5 miles south of Merville Road at Merville		5,800	5,700	5,800	6,600
14-15-19	0.5 miles south of Oyster River Bridge north of Black Creek		5,600	5,600	5,900	6,100
14-16-19	2.2 miles south of First Avenue in Campbell River	393R	8,100	9,200	---	9,000
14-17-19	0.1 mile south of Maple Street in Campbell River	393R	13,600	13,500	14,100	---
14-21-28	**Route 28 (Brewster Lake Rd.) 0.6 miles west of Route 19 at Campbell River	394R	3,200	3,200	4,800	4,600
14-23-28	**Route 28 at the Buttler Lake Crossing		920	740	740	920
14-18-19	100 feet north of Campbell River Bridge		11,800	10,500	12,300	11,100

ROUTE NUMBER 19
ISLAND HIGHWAY
(Nanaimo to Roberts Creek)

Station No.	Location Description	Class. Hwy. Ref. No.	July		August	
			1970	1971	1972	1973
14-19-19	0.5 miles north of Elk Falls Mill entrance at Duncan Bay		1,600	2,100	---	2,100
14-22-19	0.7 miles south of Amor de Cosmos Creek Bridge approx. 16 miles north of Blodel		600	900	1,100	1,200

ROUTE NUMBER 22
 PATERSON - ROSSLAND - TRAIL HIGHWAY
 (Paterson to Trail)

Station No.	Location Description	Class. Hwy. Ref. No.	July		August	
			1970	1971	1972	1973
32-1-22	1.2 miles south of Route 3B at Rossland		1,000	730	590	620
32-2-22	0.2 miles south of Route 3B at Rossland	144R	1,400	1,600	1,400	1,100
32-14-3B	**Route 3B, 1.0 mile north of Route 22 at Rossland	418R	1,300	---	1,300	1,500
32- ³ 2 -3B&22	0.1 mile south of Mountain View cemetery between Rossland and Trail	144R	5,200	4,800	5,100	5,000
32-4-3	**Route 3, 1.4 miles north of Tadanac Little League Ball Park		4,600	4,800	5,400	---

ROUTE NUMBER 25
KITIMAT HIGHWAY
(Terrace to Kitimat)

Station No.	Location Description	Class. Hwy. Ref. No.	July		August	
			1970	1971	1972	1973
48-9-16	**Route 16, 0.1 mile west of Route 25 at Terrace		7,800	8,800	9,100	9,400
48-5-16	**Route 16, 0.1 mile east of Route 25 at Terrace		7,400	6,800	6,500	7,900
48-7-25	0.2 miles south of Route 16 at Terrace		3,800	3,100	2,800	3,000
48-10-25	At Kitimat River Bridge north of Kitimat		2,000	1,700	1,700	2,200

ROUTE NUMBER 31
BALFOUR - KASLO - GALENA BAY HIGHWAY
(Balfour to Kaslo)

Station No.	Location Description	Class. Hwy. Ref. No.	July		August	
			1970	1971	1972	1973
31-7-3A	**Route 3A, 0.5 miles west of Route 31 at Balfour		1,500	1,900	1,900	1,600
31-8-31	0.6 miles north of Route 3A at Balfour		800	770	920	970
34-10-31	0.6 miles south of Kaslo River Bridge in Kaslo	450R	770	850	930	790
34-11-31A	**Route 31A, 0.5 miles west of Route 31 in Kaslo	450R	200	190	---	260
34-12-31	0.75 miles north of Route 31A in Kaslo		520	440	520	640

ROUTE NUMBER 93
ELKO - ROOSVILLE HIGHWAY
(Roosville to Elko)

Station No.	Location Description	Class. Hwy. Ref. No.	July -		August	
			1970	1971	1972	1973
36-8-93	0.7 miles north of Canada-U.S.A. Boundary at Roosville		---	450	480	---
36-2-93	0.2 miles south of Route 3 at Elko		750	770	710	660
36-3-3	**Route 3, 0.1 mile east of Route 93 at Elko		3,100	3,400	3,500	3,600

SOUTHERN TRANS-PROVINCIAL HIGHWAY
(Elko to Fort Steele Interchange)

36-1-3&93	0.1 mile west of Route 3 at Elko		2,500	3,600	3,900	4,500
36-7-3&93	0.1 mile east of eastern access to Wardner		2,900	3,000	2,800	3,600
35-16	**Fort Steele-Bull River Road 0.1 mile north of Route 3&93 north of Wardner		500	560	240	570
35-15-3&93	0.1 mile west of western access to Wardner		3,000	3,500	---	3,800
35-7-3&93	0.5 miles east of Route 3&95 at Fort Steele Interchange		3,100	3,400	3,200	4,200
35-12-3&95	**Route 3&95, 0.5 miles west of Route 93 at Fort Steele Interchange		5,400	5,800	---	6,800

KOOTENAY - COLUMBIA HIGHWAY
(Fort Steele Interchange to Radium Hot Springs)

35-11-93&95	0.5 miles north of Route 3 at Fort Steele Interchange		---	2,900	2,500	3,500
35-14-93&95	0.4 miles east of Route 95A north of Ta Ta Creek		3,000	2,500	2,900	3,100

ROUTE NUMBER 93
 KOOTENAY - COLUMBIA HIGHWAY
 (Fort Steele Interchange to Radium Hot Springs)

Station No.	Location Description	Class. Hwy. Ref. No.	July		August	
			1970	1971	1972	1973
35-13-95A	**Route 95A, 0.2 miles south of Route 93&95 north of Ta Ta Creek		1,200	1,600	1,800	1,700
35-10-93&95	0.2 miles north of Route 95A north of Ta Ta Creek		---	3,100	3,200	3,000
37-1-93&95	0.1 mile south of Invermere Westside Road north of Dutch Creek		3,200	2,700	2,900	2,800
37-6-93&95	0.4 miles south of Invermere-Athalmer Road		4,300	4,200	5,000	5,400
37-7	**Invermere-Athalmer Road 0.2 miles west of Route 93&95		3,700	4,100	4,700	5,100
37-5-93&95	0.4 miles north of Invermere-Athalmer Road		4,700	4,000	---	5,500
37-2-93&95	1.0 mile south of Route 95 at Radium Hot Springs		4,000	4,600	5,500	5,900
37-4-95	**Route 95, 1.0 mile north of Route 93 at Radium Hot Springs		1,800	1,700	2,100	2,400

RADIUM HOT SPRINGS - MT. EISENHOWER JUNCTION HIGHWAY
 (Radium Hot Springs)

37-3-93	Near Kootenay National Park Gate at Radium Hot Springs		5,200	4,700	5,600	6,300
---------	--	--	-------	-------	-------	-------

ROUTE NUMBER 95
YAHK - KINGSGATE HIGHWAY
(Kingsgate to Curzon)

Station No.	Location Description	Class. Hwy. Ref. No.	July		August	
			1970	1971	1972	1973
35-2-95	0.1 mile south of Route 3 at Curzon		960	1,100	950	1,200
35-1-3	**Route 3, 0.2 miles west of Route 95 at Curzon		2,100	2,400	2,300	2,200

SOUTHERN TRANS-PROVINCIAL HIGHWAY
(Curzon to Fort Steele Interchange)

P-35-1	1.5 miles east of Moyie River Bridge in Yahk		<u>2,589</u>	<u>2,846</u>	<u>2,807</u>	<u>3,055</u>
35-3-3&95	1.5 miles northeast of Lakeview cabins at Moyie		2,700	2,800	---	3,100
35-4-3&95	0.4 miles west of Route 95A east of Cranbrook	537R	7,400	7,300	7,800	8,600
35-6-95A	**Route 95A, 1.8 miles north of Route 3&95 east of Cranbrook		3,200	3,600	4,300	4,300
35-5-3&95	0.2 miles east of Route 95A east of Cranbrook		5,600	5,800	5,200	6,700
35-12-3&95	0.5 miles west of Route 93 at Fort Steele Interchange		5,400	5,800	---	6,800
35-7-3&93	**Route 3&93, 0.5 miles east of Route 95 at Fort Steele Interchange		3,100	3,400	3,200	4,200

KOOTENAY - COLUMBIA HIGHWAY
(Fort Steele Interchange to Golden)

35-11-93&95	0.5 miles north of Route 3 at Fort Steele Interchange		---	2,900	2,500	3,500
35-14-93&95	0.4 miles east of Route 95A north of Ta Ta Creek		3,000	2,500	2,900	3,100
35-13-95A	**Route 95A, 0.2 miles south of Route 93&95 north of Ta Ta Creek		1,200	1,600	1,800	1,700

ROUTE NUMBER 95
 KOOTENAY - COLUMBIA HIGHWAY
 (Fort Steele Interchange to Golden)

Station No.	Location Description	Class. Hwy. Ref. No.	July		August	
			1970	1971	1972	1973
35-10-93&95	0.2 miles north of Route 95A north of Ta Ta Creek		---	3,100	3,200	3,000
37-1-93&95	0.1 mile south of Invermere Westside Road north of Dutch Creek		3,200	2,700	2,900	2,800
37-6-93&95	0.4 miles south of Invermere- Athalmer Road		4,300	4,200	5,000	5,400
37-7	**Invermere-Athalmer Road 0.2 miles west of Route 93&95		3,700	4,100	4,700	5,100
37-5-93&95	0.4 miles north of Invermere- Athalmer Road		4,700	4,000	---	5,500
37-2-93&95	1.0 mile south of Route 93 at Radium Hot Springs		4,000	4,600	5,500	5,900
37-3-93	**Route 93 near Kootenay National Park Gate at Radium Hot Springs		5,200	4,700	5,600	6,300
37-4-95	1.0 mile north of Route 93 at Radium Hot Springs		1,800	1,700	2,100	2,400
37-17-95	1.0 mile north of Spillimacheen Station		990	930	1,100	1,000
37-13-95	2.6 miles south of Route 1 at Golden Weigh Scale and south of Golden		---	2,700	3,000	3,500
37-12-1	**Route 1, 2.0 miles west of Route 95 at Golden Weigh Scale		5,500	7,400	6,700	7,400
37-14-1	**Route 1, 1.2 miles east of Route 95 at Golden Weigh Scale		---	6,600	5,900	7,100

ROUTE NUMBER 95A
KIMBERLEY HIGHWAY
(Cranbrook to Ta Ta Creek)

Station No.	Location Description	Class. Hwy. Ref. No.	July		August	
			1970	1971	1972	1973
35-4-3&95	**Route 3&95, 0.4 miles west of Route 95A east of Cranbrook	537R	7,400	7,300	7,800	8,600
35-5-3&95	**Route 3&95, 0.2 miles east of Route 95A east of Cranbrook		5,600	5,800	5,200	6,700
35-6-95A	1.8 miles north of Route 3&95 east of Cranbrook		3,200	3,600	4,300	4,300
35-8-95A	0.5 miles north of Mark Creek Bridge in Kimberley	558R	5,500	4,400	5,000	5,000
35-9-95A	0.1 mile north of Department of Highways yard at Kimberley	558R	2,600	2,300	2,800	2,800
35-13-95A	0.2 miles south of Route 93&95 north of Ta Ta Creek		1,200	1,600	1,800	1,700
35-14-93&95	**Route 93&95, 0.4 miles east of Route 95A north of Ta Ta Creek		3,000	2,500	2,900	3,100
35-10-93&95	**Route 93&95, 0.2 miles north of Route 95A north of Ta Ta Creek		---	3,100	3,200	3,000

ROUTE NUMBER 97
OSOYOOS - OROVILLE HIGHWAY
(Oroville to Osoyoos)

Station No.	Location Description	Class. Hwy. Ref. No.	July		August	
			1970	1971	1972	1973
26-13-97	0.1 mile south of Route 3 west of Osoyoos		2,500	2,500	2,400	2,700

KEREMEOS-KALEDEN JUNCTION - OSOYOOS HIGHWAY
(Osoyoos to Kaleden Junction)

26-19-3	**Route 3, 100 yards west of Route 3A&97 north of Osoyoos		2,600	2,200	2,500	2,500
26-12-3A&97	0.2 miles north of Route 3 west of Osoyoos		5,000	5,300	5,200	5,900
P-26-2	4.82 miles south of Route 97 at Kaleden Junction and south of Okanagan Falls		---	<u>3,634</u>	<u>4,080</u>	<u>4,319</u>
26-9-3A&97	0.1 mile south of Route 97 at Kaleden Junction		4,100	4,800	4,900	5,300
26-7-3A	**Route 3A, 0.2 miles west of Route 97 at Kaleden Junction		3,400	3,800	4,300	5,200

OKANAGAN HIGHWAY
(Kaleden Junction to Vernon)

26-8-97	0.2 miles north of Route 3A at Kaleden Junction		6,300	7,800	8,500	8,900
26-10-97	0.7 miles south of Railway Crossing south of Penticton		---	8,800	9,900	11,400
26-11-97	0.2 miles north of Okanagan River Bridge north of Penticton	359R	8,700	9,900	12,500	12,900
25-7-97	0.2 miles south of Peach Orchard Road-Lakeshore Drive (south junction) at Summerland	238R	5,900	---	8,300	9,200
25-8	**Rosedale Avenue just south of Peach Orchard Road-Pineo Street west of Route 97 at Summerland		4,400	---	3,200	3,800

ROUTE NUMBER 97
OKANAGAN HIGHWAY
(Kaleden Junction to Vernon)

Station No.	Location Description	Class. Hwy. Ref. No.	July		August	
			1970	1971	1972	1973
25-9	**Peach Orchard Road (north junction) 0.1 mile east of Route 97 at Summerland	142B	1,800	---	1,200	1,800
25-10-97	Between Peach Orchard Road and Rosedale Avenue (north junction) at Summerland	238R	5,600	6,600	7,300	8,100
25-1-97	0.2 miles north of Rosedale Avenue (north junction) at Summerland	238R	6,700	7,500	7,600	9,100
25-2-97	0.2 miles south of Peachland Road (south junction)	367R	5,900	6,400	6,700	7,300
25-3-97	0.1 mile south of Westside Road		11,800	14,100	16,200	18,100
25-11	**Westside Road 1.0 mile north of Route 97		---	540	600	1,100
P-25-1	On Okanagan Lake Bridge		<u>14,222</u>	<u>15,729</u>	<u>17,265</u>	<u>18,815</u>
25-6	**Okangan Mission Road (Pandosy St.) 0.4 miles south of Bluebird Bay Resort south of Kelowna		6,200	5,900	5,900	6,200
25-12N&S-97	0.6 miles north of Glenmore Street in Kelowna		19,600	22,200	30,300	34,400
25-16-33	**Route 33, 1.0 mile east of Junction with Rutland-Belgo Road in Rutland		1,500	1,800	2,100	2,400
25-4N&S-97	0.2 miles south of Sexsmith Road-Old Vernon Road-Rutland Road Junction at Reid's Corner		8,200	10,400	10,100	13,900
25-13	**Rutland Road 0.2 miles south of Route 97 at Reid's Corner		2,200	2,400	2,700	3,500
25-14	**Old Vernon Road 0.1 mile east of Route 97 at Reid's Corner		1,000	860	1,200	1,600
25-5-97	0.6 miles north of Sexsmith Road-Old Vernon Road-Rutland Road Junction at Reid's Corner		---	9,400	10,800	11,700

ROUTE NUMBER 97
OKANAGAN HIGHWAY
(Kaleden Junction to Vernon)

Station No.	Location Description	Class. Hwy. Ref. No.	July		August	
			1970	1971	1972	1973
25-15-97	0.1 mile north of Old Vernon Road (north junction)-North Postill Lake Road		7,100	8,400	8,600	10,000
24-10-97	0.2 miles south of Tween Lake Junction at Oyama		5,900	6,300	7,700	8,400
24-8-97	2.9 miles south of Route 6 at Vernon and 0.5 miles south of Kick Willie Loop		6,000	5,900	7,300	7,700
24-7-6	**Route 6, 2.0 miles east of 30 Avenue in Vernon	103R	5,400	6,400	7,300	8,000
24-11	**Old Kamloops Road 0.2 miles north of 32 Street in Vernon		2,800	2,900	4,200	5,100
24-12-97	0.5 miles north of 48 Avenue in Vernon		9,200	10,000	11,200	13,500
24-13-97	0.1 mile south of Route 97A at Swan Lake		8,400	9,300	10,200	12,000
24-5-97A	**Route 97A, 0.3 miles north of Route 97 at Swan Lake	271R	6,000	6,700	7,400	9,200

VERNON - KAMLOOPS HIGHWAY
(Vernon to Monte Creek)

24-6-97	0.1 mile west of Route 97A at Swan Lake and east of Old Kamloops Road		---	3,100	3,400	3,500
24-14	**Old Kamloops Road 0.4 miles south of Route 97		1,600	2,000	2,100	2,600
24-15-97	0.1 mile west of Old Kamloops Road		4,100	3,900	4,500	5,500
24-16	**Westside Road 0.1 mile south of Route 97		1,200	1,200	1,200	1,600
24-17-97	0.1 mile west of Westside Road		2,900	3,000	3,100	3,600
22-4-97	At Salmon River Bridge east of Salmon River Road		2,600	2,900	3,300	4,500

ROUTE NUMBER 97
VERNON - KAMLOOPS HIGHWAY
(Vernon to Monte Creek)

Station No.	Location Description	Class. Hwy. Ref. No.	July 1970	-	July 1971	August 1972	1973
22-11	**Salmon River Road 0.1 mile north of Route 97		680		670	670	840
22-12-97	5.6 miles west of Falkland Community Hall		2,300		2,900	2,700	3,300
22-3-97	2.0 miles south of Route 1 at Monte Creek		---		2,800	2,800	3,400
21-10-1	**Route 1, 0.2 miles east of Route 97 at Monte Creek		5,100		---	5,900	7,600

TRANS-CANADA HIGHWAY
(Monte Creek to Cache Creek)

P-21-1	2.81 miles west of Route 97 at Monte Creek		<u>6,723</u>		<u>7,399</u>	<u>7,695</u>	---
21-3-1&97	2.5 miles east of Victoria Street in Kamloops	497R	---		13,500	14,400	16,000
21-2-5	**Route 5, 3.0 miles north of South Thompson River Bridge at Kamloops		7,200		6,900	6,900	10,600
21-7N&S	**At north end of Overlander Bridge in Kamloops	463R	29,800 (June)		---	---	39,300 (June)
21-1E&W-1&97	0.2 miles east of Route 5 west of Kamloops	535R	---		9,100	11,900	12,000
21-4-5	**Route 5, 1.5 miles south of Route 1&97 west of Kamloops		2,500		2,200	2,900	3,600
21-5E&W-1&97	0.1 mile west of Route 5 west of Kamloops	535R	9,200		9,100	10,000	11,700
21-9-1&97	0.7 miles west of Savona Bridge		8,000		6,700	7,200	10,200
28-3-1&97	1.0 mile east of Route 1 at Cache Creek		5,300		6,700	6,800	8,200
28-2-1	**Route 1, 0.1 mile north of Ashcroft Road (north junction) at Boston Flats		8,500		9,400	10,700	10,400

ROUTE NUMBER 97
CARIBOO HIGHWAY
(Cache Creek to Prince George)

Station No.	Location Description	Class. Hwy. Ref. No.	July		August	
			1970	1971	1972	1973
28-4-97	1.0 mile north of Route 1 at Cache Creek		4,100	6,800	5,900	---
28-9-97	100 yards south of Route 12 north of Cache Creek		3,900	---	5,200	5,500
28-5-12	**Route 12, 0.1 mile west of Route 97 north of Cache Creek		---	460	470	690
28-10-97	0.1 mile north of Route 12 north of Cache Creek		3,300	4,800	4,800	4,900
28-1-97	0.5 miles south of Pavilion- Clinton Road at Clinton		3,700	4,200	4,500	4,300
28-11	**Pavilion-Clinton Road 0.5 miles west of Route 97 at Clinton		380	350	350	350
28-12-97	0.6 miles north of Pavilion- Clinton Road at Clinton	387R	3,700	4,000	4,200	4,500
P-28-1	At Mile 57, 10 miles north of Clinton		<u>2,955</u>	<u>3,489</u>	<u>3,605</u>	<u>3,823</u>
28-13	**Dog Creek Road 0.1 mile west of Route 97 north of Clinton		140	180	110	80
28-14-97	0.2 miles north of Dog Creek Road north of Clinton		3,100	3,400	3,400	3,900
29-6-97	At 83 Mile Creek just south of Mile 83 Cafe		2,800	3,400	3,600	3,800
29-17-24	**Route 24, 0.2 miles east of Route 97 at 93 Mile		* 440	570
29-1-97	0.5 miles south of Canim Lake Road north of 100 Mile House		5,000	6,800	6,900	8,500
29-7	**Canim Lake Road 0.5 miles east of Route 97 north of 100 Mile House		2,100	1,700	1,700	2,100
29-2-97	0.3 miles north of Canim Lake Road north of 100 Mile House		3,800	5,700	5,300	6,700

ROUTE NUMBER 97
CARIBOO HIGHWAY
(Cache Creek to Prince George)

Station No.	Location Description	Class. Hwy. Ref. No.	July		August	
			1970	1971	1972	1973
29-8-97	At 111 Mile Creek south of Lac La Hache just south of Spring Lake Road		3,400	3,400	4,100	4,500
29-9-97	At 130 Mile Creek north of Lac La Hache Provincial Park four miles north of Wright Station Road		3,000	3,000	3,500	4,000
29-3-97	0.1 mile south of Horsefly- Mountain House Road at 150 Mile House		3,400	4,400	4,500	4,500
29-5	**Horsefly-Mountain House Road 0.6 miles east of Route 97 at 150 Mile House		900	1,200	1,300	1,600
29-11	**Horsefly Road 0.3 miles south of Mountain House Road		490	540	790	860
29-10	**Mountain House Road 0.4 miles north of Horsefly Road		530	520	360	350
29-4-97	0.2 miles north of Horsefly- Mountain House Road at 150 Mile House		3,800	4,800	4,800	5,600
29-12N&S-97	0.1 mile south of Williams Lake Road (Oliver Street)	502R	7,900	9,600	11,100	---
29-13	**Williams Lake Road (Oliver St.) 0.2 miles west of Route 97		8,500	8,900	10,900	10,300
29-15-20	**Route 20 at Fraser River Bridge west of Williams Lake		530	360	670	560
29-16	**Dog Creek Road at Chimney Creek Culvert south of Williams Lake		340	330	310	550
29-14N&S-97	0.2 miles north of Williams Lake Road (Oliver Street)	502R	6,400	7,400	8,200	8,700
41-2-97	0.1 mile south of Mountain House Road (north junction)		2,500	3,300	3,700	3,900
41-3	**Mountain House Road (north junction) 0.1 mile east of Route 97		90	100	40	60

ROUTE NUMBER 97
 CARIBOO HIGHWAY
 (Cache Creek to Prince George)

Station No.	Location Description	Class. Hwy. Ref. No.	July		August	
			1970	1971	1972	1973
41-1-97	0.1 mile north of Mountain House Road (north junction)		2,500	3,500	4,100	3,800
41-4-97	0.9 miles north of Ferry Crossing at Marguerite		2,800	2,600	2,700	---
41-5-97	0.8 miles north of French Road at Kersley		*2,800	3,000	3,900	3,200
41-6-97	0.5 miles south of Quesnel-Hydraulic Road south of Quesnel		4,500	5,800	8,200	9,100
41-10	**Quesnel-Hydraulic Road 0.5 miles east of Route 97 south of Quesnel		740	890	900	810
41-11-97	At Quesnel River Bridge	511R	7,700	10,900	15,900	14,300
41-7-97	0.3 miles south of Route 26 north of Quesnel		7,500	7,900	8,200	8,100
41-8-26	**Route 26, 0.2 miles east of Route 97 north of Quesnel		---	2,100	2,900	3,700
41-13-26	**Route 26, 2.0 miles west of Wingdam Mine		730	650	1,000	1,000
41-9-97	0.1 mile north of Route 26 north of Quesnel		3,200	3,900	4,200	4,500
41-12-97	At Cottonwood River Bridge		2,900	2,800	3,200	3,500
P-41-1	3.4 miles south of Stone Creek Bridge (approx. 25 miles south of Prince George)		<u>2,510</u>	<u>2,829</u>	<u>3,014</u>	<u>3,157</u>
42-19-97	0.1 mile south of Airport Road, 7 miles south of Prince George		4,000	4,200	4,100	4,600
42-20	**Airport Road 0.1 mile north of Route 97, 7 miles south of Prince George		1,200	1,200	1,500	1,400
42-21-97	0.1 mile north of Airport Road, 7 miles south of Prince George		3,400	4,000	4,400	5,000

ROUTE NUMBER 97
CARIBOO HIGHWAY
(Cache Creek to Prince George)

Station No.	Location Description	Class. Hwy. Ref. No.	July		August	
			1970	1971	1972	1973
42-18-97	At south end of Fraser River Bridge at Prince George	512R	8,700	9,700	12,200	12,500
42-8E&W-16	**Route 16, 0.2 miles east of Route 97 at Prince George	276R	9,500	9,300	10,500	9,800
42-15E&W-16	**Route 16, 0.3 miles west of Route 97 at Prince George	276R	10,100	12,300	12,400	13,900

JOHN HART-PEACE RIVER HIGHWAY
(Prince George to Dawson Creek)

42-14N&S-97	0.4 miles north of Route 16 at Prince George	512R	9,300	9,900	13,100	13,200
42-16-97	0.3 miles south of Nechako River Bridge at Prince George	512R	8,100	10,900	13,700	15,400
42-17-97	0.2 miles north of Overpass north of Nechako River Bridge at Prince George		7,500	7,300	11,600	13,000
42-1	**First Avenue on old Nechako River Bridge at Prince George	178B	6,400	7,100	6,400	6,700
42-13N&S-97	0.1 mile south of Weigh Scale north of Prince George		10,900	11,900	14,300	14,400
42-5-97	100 yards south of Chief Lake Road north of Prince George		---	5,000	5,900	5,800
42-10	**Chief Lake Road 0.6 miles west of Route 97 north of Prince George		850	950	1,300	1,700
42-6-97	1.0 mile north of Chief Lake Road north of Prince George		2,800	2,800	3,100	3,600
42-11-97	0.1 mile north of Railway Crossing north of Summit Lake		1,800	2,100	2,000	2,000
42-12-97	2.0 miles south of Whiskers Campsite at McLeod Lake		1,100	1,500	1,400	1,400

ROUTE NUMBER 97
JOHN HART-PEACE RIVER HIGHWAY
(Prince George to Dawson Creek)

Station No.	Location Description	Class. Hwy. Ref. No.	July		August	
			1970	1971	1972	1973
42-23	**MacKenzie Access Road 0.2 miles west of Route 97 approx. 11 miles north of McLeod Lake		* 850	680	550
43-6-97	2.1 miles north of Halfway Lodge at Pine Pass		840	---	1,200	1,100
43-9-97	0.7 miles south of Chetwynd Post Office	427R	1,400	1,500	2,000	1,900
43-12-29	**Route 29, 5.0 miles north-west of Route 97 at Chetwynd		1,400	890	---	590
43-1-97	0.1 mile north of Bridge at Arras		1,500	1,500	1,800	1,900
43-2-97	0.3 miles south of Route 2 at Dawson Creek	257R	2,200	2,500	2,300	2,700

ALASKA HIGHWAY
(Dawson Creek to Fort Nelson)

43-5-97	0.8 miles north of Route 2 at Dawson Creek	363R	3,600	3,700	3,600	3,800
43-8-97	0.2 miles south of Dixon Road at Farmington		2,000	---	2,200	2,200
43-10-97	At south end of Peace River Bridge south of Taylor		2,100	2,200	2,400	2,200
44-6-97	0.2 miles south of 100 Street (MacKenzie St.) southern entrance to Fort St. John	361R	4,000	3,600	4,200	4,300
44-1	**Cecil Lake Road 1.7 miles east of 100 Street (MacKenzie St.) and 100 Avenue (Centre Ave.) Intersection in Fort St. John		2,400	2,000	2,700	2,600
44-2	**Rose Prairie Road 6.8 miles north of Department of Highways yard at Fort St. John		640	430	590	820
44-7-97	0.3 miles south of Route 29 at Charlie Lake		2,600	2,800	2,700	3,300

ROUTE NUMBER 97
ALASKA HIGHWAY
(Dawson Creek to Fort Nelson)

Station No.	Location Description	Class. Hwy. Ref. No.	July 1970	- 1971	August 1972	1973
44-3-29	**Route 29, 0.3 miles west of Route 97 at Charlie Lake		630	790	770	860
44-4-97	0.3 miles north of Route 29 at Charlie Lake		1,600	1,700	1,500	2,100
44-5-97	0.2 miles south of Beatton River Road		1,400	1,200	1,100	1,200
44-8	**Beatton River Road 0.1 mile east of Route 97		180	130	70	110
44-9-97	0.2 miles north of Beatton River Road		1,100	1,000	1,000	---
44-10-97	5.0 miles north of Wonowon on Mile 106 Post		960	830	790	820

ROUTE NUMBER 97A
VERNON - SICAMOUS HIGHWAY
(Vernon to Sicamous)

Station No.	Location Description	Class. Hwy. Ref. No.	July		August	
			1970	1971	1972	1973
24-13-97	**Route 97, 0.1 mile south of Route 97A at Swan Lake		8,400	9,300	10,200	12,000
24-6-97	**Route 97, 0.1 mile west of Route 97A at Swan Lake and east of Old Kamloops Road		---	3,100	3,400	3,500
24-5-97A	0.3 miles north of Route 97 at Swan Lake	271R	6,000	6,700	7,400	9,200
24-18-97A	0.2 miles south of Pleasant Valley Road (South Armstrong Junction)	271R	6,000	6,300	7,000	8,600
24-19	**Pleasant Valley Road (South Armstrong Junction) 0.3 miles west of Route 97A	153B	1,600	2,000	2,000	2,200
24-20-97A	0.2 miles north of Pleasant Valley Road (South Armstrong Junction)	271R	---	4,800	5,400	6,300
24-21	**Pleasant Valley Road (North Armstrong Junction) 0.2 miles west of Route 97A	152B	2,800	3,000	3,100	4,100
24-22-97A	0.2 miles north of Pleasant Valley Road (North Armstrong Junction)	271R	6,300	6,500	---	8,100
P-24-1	3.5 miles south of Enderby		<u>4,844</u>	<u>5,057</u>	<u>5,472</u>	---
24-4	**North Mable Lake Road 0.4 miles east of Route 97A at Enderby		---	1,800	1,900	2,200
24-3-97A	0.5 miles south of Route 97B at Grindrod Hill		4,600	5,300	5,100	7,000
24-1-97B	**Route 97B, 100 yards west of Route 97A at Grindrod Hill		2,700	2,600	2,500	2,700
24-2-97A	0.1 mile east of Route 97B at Grindrod Hill		2,900	---	3,300	4,400
24-23-97A	0.7 miles south of Mara Park Picnic Site Entrance at south end of Mara Lake		2,300	2,300	2,200	3,600

ROUTE NUMBER 97A
 VERNON - SICAMOUS HIGHWAY
 (Vernon to Sicamous)

Station No.	Location Description	Class. Hwy. Ref. No.	July		August	
			1970	1971	1972	1973
22-16-97A	1.0 mile south of Route 1 at Sicamous		3,600	---	3,600	3,800
22-14-1	**Route 1, 1.0 mile west of east end of Sicamous Narrows Bridge		3,300	4,400	4,500	4,400
22-17-1	**Route 1, 1.0 mile east of Route 97A at Sicamous		5,700	7,600	7,600	---

ROUTE NUMBER 97B
GRINDROD - SALMON ARM HIGHWAY
(Grindrod Hill to Salmon Arm)

Station No.	Location Description	Class. Hwy. Ref. No.	July		August	
			1970	1971	1972	1973
24-3-97A	**Route 97A, 0.5 miles south of Route 97B at Grindrod Hill		4,600	5,300	5,100	7,000
24-2-97A	**Route 97A, 0.1 mile east of Route 97B at Grindrod Hill		2,900	---	3,300	4,400
24-1-97B	100 yards west of Route 97A at Grindrod Hill		2,700	2,600	2,500	2,700
22-10-97B	0.1 mile south of Route 1 east of Salmon Arm	326R	3,600	---	4,200	4,500
22-9-1	**Route 1, 0.1 mile west of Route 97B east of Salmon Arm	325R	10,200	10,100	10,600	12,200
22-8-1	**Route 1, 0.1 mile north of Route 97B east of Salmon Arm	325R	6,400	6,800	7,700	8,900

ROUTE NUMBER 99
VANCOUVER-BLAINE HIGHWAY
(Canada - U.S.A. Boundary to Vancouver)

Station No.	Location Description	Class. Hwy. Ref. No.	July		August	
			1970	1971	1972	1973
16-24N&S-99	0.5 miles south of Campbell River Road Interchange in Surrey	371R	9,400	9,500	10,000	<u>9,200</u>
16-54	**8th Avenue (Campbell River Rd.) 0.2 miles east of Route 99 at Campbell River Road Interchange in Surrey	114R	3,600	---	2,700	4,000
16-55	**8th Avenue (Campbell River Rd.) 0.2 miles west of Route 99 at Campbell River Road Interchange in Surrey	150B	---	---	2,800	3,500
16-53N&S-99	0.2 miles south of King George Highway Interchange in Surrey	371R	8,100	7,800	---	<u>7,800</u>
16-23-99A	**Route 99A at Nicomekl River Bridge in Surrey	384R	15,300	---	14,600	<u>16,800</u>
16-52	**Crescent Road 0.3 miles west of Necomekl River Bridge in Surrey	151B	4,000	---	3,500	---
16-51-99A	**Route 99A, 0.2 miles north of King George Highway Interchange in Surrey	384R	13,600	---	13,100	<u>14,600</u>
16-50E&W-99	0.2 miles east of Mathews Road Interchange in Delta	353R	10,800	11,600	12,800	<u>12,300</u>
16-49-10	**Route 10, 0.1 mile east of Mathews Road Interchange in Delta	351R	---	12,700	---	---
16-48-10	**Route 10, 100 feet west of Mathews Road Interchange in Delta	351R	6,600	---	8,800	8,000
16-8E&W-99	0.1 mile east of Route 17 at Ladner Interchange in Delta	353R	16,800	17,000	19,000	<u>21,400</u>
16-10N-17	**On-Ramp to Route 99 northbound in Delta	353R	11,700	12,400	13,600	14,000
16-10S-17	**Off-Ramp from Route 99 to Route 17 southbound in Delta	353R	8,800	9,600	9,600	10,000

ROUTE NUMBER 99
VANCOUVER-BLAINE HIGHWAY
(Canada - U.S.A. Boundary to Vancouver)

Station No.	Location Description	Class. Hwy. Ref. No.	July		August	
			1970	1971	1972	1973
P-16-4N&S	At south end of Deas Slough Bridge in Delta	353R	<u>38,889</u>	<u>43,004</u>	<u>44,299</u>	<u>49,591</u>
16-30	**Steveston Highway 100 feet east of Route 99 in Richmond		1,500	2,700	2,700	3,700
16-32	**Steveston Highway 0.1 mile east of No. 5 Road in Richmond		---	14,800	14,400	16,100
16-33	**No. 5 Road 0.1 mile north of Steveston Highway in Richmond		2,200	3,800	3,600	4,100
16-38N&S-99	0.1 mile south of No. 5 Road Interchange in Richmond	301R	---	---	36,100	<u>38,200</u>
16-35	**Westminster Highway 0.1 east of Route 99 at No. 5 Road Interchange in Richmond	343R	7,600	9,300	11,800	11,200
16-34	**No. 5 Road 100 feet south of Westminster Highway in Richmond		3,700	---	5,800	6,100
16-31	**Westminster Highway 0.5 miles west of No. 5 Road in Richmond		6,400	---	8,500	9,900
16-36	**No. 5 Road 100 feet north of Route 99 at No. 5 Road Interchange in Richmond	66R	14,000	---	13,900	14,600
16-37	**No. 5 Road 500 feet south of Fraser River Bridge and north of Vulcan Way in Richmond	66R	20,800	21,900	23,300	21,600
16-47N&S-99	0.2 miles north of No. 5 Road Interchange in Richmond	301R	29,100	29,600	34,300	<u>30,500</u>
16-39E&W	**Sea Island Highway at Moray Channel Bridge in Richmond	295R	21,100	21,100	21,100	<u>24,500</u>
P-16-3N&S	On Oak Street Bridge, north of the Off-Ramp to Sea Island Way in Richmond	301R	<u>69,907</u>	<u>72,963</u>	<u>73,702</u>	<u>81,931</u>

ROUTE NUMBER 99
BRITISH COLUMBIA HIGHWAY
(Vancouver to West Vancouver)

Station No.	Location Description	Class. Hwy. Ref. No.	1970	July 1971	- 1972	August 1973
P-15-1N&S	At south end of 1st Narrows Bridge		<u>60,552</u>	<u>59,353</u>	---	<u>57,945</u>
15-8E&W	**Marine Drive 0.1 mile west of Capilano Road in West Vancouver		44,600	48,200	48,100	---
15-6E&W-1A &99	Marine Drive at Capilano River Bridge in West Vancouver	372R	44,100	48,100	46,400	---
15-4E&W	**Marine Drive 0.2 miles west of Route 1A&99 (Taylor Way) in West Vancouver		23,600	22,300	---	25,800
15-13N&S-1A &99	Taylor Way Between Marine Drive and Woodward's Store entrance in West Vancouver	250R	20,000	20,700	21,200	<u>18,200</u>
15-5N&S-1A &99	Taylor Way 0.1 mile south of Route 1 in West Vancouver	250R	19,500	19,900	21,700	<u>21,900</u>
15-21E&W-1	**Route 1, 0.7 miles east of Route 1A&99 (Taylor Way) in West Vancouver	329R	19,000	26,800	24,200	<u>24,400</u>

TRANS-CANADA HIGHWAY
(West Vancouver to Horseshoe Bay)

15-15E&W-1&99	Route 1&99, 0.1 mile west of Route 1A&99 (Taylor Way) in West Vancouver	329R	24,400	21,800	---	21,400
15-20E&W-1&99	0.6 miles east of Hollyburn Chairlift Road in West Vancouver	329R	---	19,900	---	17,400
15-14E&W-1&99	0.3 miles west of Hollyburn Chairlift Road in West Vancouver	329R	15,200	17,800	---	16,600
15-19E&W-1&99	0.2 miles west of Cypress Creek in West Vancouver	329R	13,500	---	13,100	15,000
15-18E&W-1&99	0.1 mile east of Route 1 at Horseshoe Bay	329R	11,800	---	12,800	12,800

ROUTE NUMBER 99
 TRANS-CANADA HIGHWAY
 (West Vancouver to Horseshoe Bay)

Station No.	Location Description	Class. Hwy. Ref. No.	July		August	
			1970	1971	1972	1973
15-1	**Marine Drive 0.2 miles south of Route 1 at Horseshoe Bay		2,300	2,800	2,600	2,300
15-17E&W-1	**Route 1, 0.1 mile north of Marine Drive at Horseshoe Bay	329R	8,000	8,300	7,700	8,500

GARIBALDI HIGHWAY
 (Horseshoe Bay to Pemberton)

15-16-99	0.5 miles north of Route 1 at Horseshoe Bay	289R	3,500	3,800	4,100	4,400
15-34-99	0.2 miles north of Wood-fibre Ferry Road south of Squamish		2,700	---	4,500	---
15-35-99	0.5 miles north of Alice Lake Road, north of Squamish	426R	1,100	---	1,400	1,900
15-2-99	0.8 miles south of "Entering Pemberton" Sign		* 920

ROUTE NUMBER 99A
KING GEORGE HIGHWAY
(Campbell River Road Interchange to Vancouver)

Station No.	Location Description	Class. Hwy. Ref. No.	July 1970	-	August 1971	1972	1973
16-23-99A	At Nicomekl River Bridge in Surrey	384R	15,300	---	14,600	<u>16,800</u>	
16-52	**Crescent Road 0.3 miles west of Nicomekl River Bridge in Surrey	151B	4,000	---	3,500	---	
16-53N&S-99	**Route 99, 0.2 miles south of King George Highway Interchange in Surrey	371R	8,100	7,800	---	<u>7,800</u>	
16-51-99A	0.2 miles north of King George Highway Interchange in Surrey	384R	13,600	---	13,100	<u>14,600</u>	
16-22N&S-99A	0.2 miles south of Route 10 in Surrey	384R	12,300	11,900	14,700	<u>12,500</u>	
16-21-10	**Route 10, 0.1 mile east of Route 99A in Surrey	125R	8,100	9,600	9,300	11,300	
16-43-10	**Route 10, 0.3 miles west of Route 99A in Surrey	269R	7,300	7,900	---	10,300	
16-19-99A	0.4 miles north of Route 10 in Surrey	384R	12,600	10,600	10,600	12,900	
16-18-99A	0.4 miles south of 72 Avenue (Newton Rd.) in Surrey	384R	15,300	---	18,200	18,100	
16-17-99A	0.5 miles north of 72 Avenue (Newton Rd.) in Surrey	384R	16,000	16,700	18,300	19,700	
16-9N&S-99A	100 yards south of Route 1A in Surrey	384R	20,000	25,700	---	---	
16-7-1A	**Route 1A, 0.3 miles east of Route 99A in Surrey	385R	10,500	10,700	9,600	<u>11,400</u>	
16-11N&S-1A &99A	0.2 miles north of Route 1A in Surrey	384R	27,500	34,000	---	---	
16-13N&S	**120 Street (Scott Rd.) 0.1 mile south of Old Yale Road in Surrey	139R	22,500	21,700	21,000	<u>22,700</u>	

ROUTE NUMBER 99A
 KING GEORGE HIGHWAY
 (Campbell River Road Interchange to Vancouver)

Station No.	Location Description	Class. Hwy. Ref. No.	July		August	
			1970	1971	1972	1973
P-16-1E&W	At south end of Pattullo Bridge and west of 120 Street (Scott Rd.)	384R	<u>51,398</u>	---	---	<u>61,275</u>
16-73E&W-1A &99A	Kingsway between Salsbury and Acorn Avenues in Burnaby	1R	27,000	---	27,200	---

ROUTE NUMBER 101
SUNSHINE COAST HIGHWAY
(Langdale to Lund)

Station No.	Location Description	Class. Hwy. Ref. No.	July		August	
			1970	1971	1972	1973
15-33	**Port Mellon Road 1.0 mile south of Transformer Yard at Port Mellon		460	650	760	860
15-32	**Port Mellon Road 0.5 miles north of Langdale Ferry Access		1,100	960	1,100	1,200
15-31-101	2.7 miles north of Department of Highways Yard at Gibsons		2,600	2,100	2,800	3,200
15-30-101	4.7 miles north of Elementary School at Sechelt		1,000	1,200	1,600	1,500
15-29-101	0.9 miles north of Home Service Station at Lang Bay		1,900	---	2,000	1,700
15-28-101	0.3 miles north of Alberni Street at Powell River	245R	6,800	7,200	6,300	8,200
15-27-101	On Powell River Bridge at Powell River	245R	3,100	3,000	3,100	3,600

MARINE DRIVE AND DOLLARTON HIGHWAY
NORTH AND WEST VANCOUVER
(Deep Cove to Horseshoe Bay)

Station No.	Location Description	Class. Hwy. Ref. No.	July		August	
			1970	1971	1972	1973
15-12	Dollarton Highway at Cutter Island Bridge (Seymour Creek) in North Vancouver	157R	15,000	16,200	17,700	<u>17,700</u>
P-15-2N&S	**Route 1 on Second Narrows Bridge	328R	<u>58,642</u>	<u>58,443</u>	<u>66,632</u>	<u>72,646</u>
15-11	Marine Drive 0.1 mile east of Lynn Creek Bridge in North Vancouver	157R	17,200	---	20,200	22,100
15-10	**Mountain Highway 0.1 mile north of Main Street in North Vancouver		4,300	4,800	4,500	5,300
15-9	Marine Drive 0.1 mile east of Capilano Road in North Vancouver		26,000	27,400	30,100	27,300
15-7	**Capilano Road 0.4 miles north of Marine Drive in North Vancouver		21,900	25,100	22,000	24,400
15-8E&W	Marine Drive 0.1 mile west of Capilano Road in West Vancouver		44,600	48,200	48,100	---
15-6E&W-1A &99	Marine Drive at Capilano River Bridge in West Vancouver	372R	44,100	48,100	46,400	---
15-13N&S-1A &99	**Route 1A&99 (Taylor Way) between Marine Drive and Woodward's Store in West Vancouver	250R	20,000	20,700	21,200	<u>18,200</u>
15-4E&W	Marine Drive 0.2 miles west of Route 1A&99 (Taylor Way) in West Vancouver		23,600	22,300	---	25,800
15-1	Marine Drive 0.2 miles south of Route 1 at Horseshoe Bay		2,300	2,800	2,600	2,300
15-17E&W-1	**Route 1, 0.1 mile west of Marine Drive at Horseshoe Bay	329R	8,000	8,300	7,700	8,500
15-18E&W-1&99	**Route 1&99, 0.1 mile east of Route 99 at Horseshoe Bay	329R	11,800	---	12,800	12,800

SALT SPRING ISLAND
(Fulford Harbour to Vesuvius Bay)

Station No.	Location Description	Class. Hwy. Ref. No.	July		August	
			1970	1971	1972	1973
12-32	Ganges-Fulford Road 0.8 miles south of Maxwell Mountain Road south of Ganges		1,300	1,300	1,400	1,700
12-33	Ganges-Vesuvius Road 0.1 mile south of Scott Point Junction Road north of Ganges		1,900	1,900	2,100	2,100

UNIVERSITY OF BRITISH COLUMBIA
(Endowment Lands)

Station No.	Location Description	Class. Hwy. Ref. No.	July 1970	- July 1971	August 1972	1973
15-36	Marine Drive 0.3 miles east of Agronomy Road at Totem Park		---	6,600	4,100	4,400
15-37E&W	University Boulevard at west end of Golf Course		11,200	---	7,900	10,300
15-38E&W	Chancellor Boulevard 0.1 mile west of Tasmania Avenue		5,500	7,800	5,600	6,600
15-39	Marine Drive 100 yards north of Acadia Road		2,900	3,500	3,200	---
15-40E&W	16 Avenue east of Westbrooke Place		*4,000

CANADA WAY
(Vancouver to New Westminster)

Station No.	Location Description	Class. Hwy. Ref. No.	1970	July 1971	-	August 1972	1973
16-77E&W	200 feet west of Kensington Avenue in Burnaby	135R	*15,700	18,600		18,700	21,400
16-75E&W	0.3 miles east of Kensington Avenue in Burnaby	135R	28,600	29,600		30,200	33,100

SECTION II

PERMANENT TRAFFIC COUNTS

1973

PERMANENT STATIONS

Station No.	Location Description	A.D.T.	A.W.T.	A.W.D.T.	MONTH
P-11-1	Route 1, 0.4 miles west of Helmcken Road and 0.7 miles east of Thetis Lake Interchange north of Victoria	18,439	18,476	18,333	Jan.
		20,618	20,338	21,320	Feb.
		22,865	22,936	22,685	Mar.
		23,628	23,589	23,717	Apr.
		23,867	23,546	24,789	May
		25,320	25,149	25,721	June
		27,012	27,045	26,931	July
		27,061	27,021	27,177	Aug.
		23,185	22,780	23,995	Sept.
		22,524	22,316	23,098	Oct.
		21,812	21,980	21,351	Nov.
		21,596	21,638	21,508	Dec.
P-14-1	Route 19, 3.2 miles south of Englishman River Bridge, south of Parksville	4,435	4,318	4,773	Jan.
		5,519	5,132	6,488	Feb.
		6,059	5,667	7,017	Mar.
		6,896	6,642	7,588	Apr.
		---	---	---	May
		7,776	7,319	8,844	June
		9,925	9,515	10,929	July
		9,830	9,509	10,753	Aug.
		7,908	7,495	8,732	Sept.
		6,748	6,537	7,454	Oct.
		5,804	5,724	6,025	Nov.
		5,546	5,407	5,838	Dec.
P-15-1N&S	Route 1A&99 at south end of First Narrows Bridge at Vancouver	54,850	55,981	51,602	Jan.
		57,030	57,842	54,998	Feb.
		58,397	59,357	56,050	Mar.
		---	---	---	Apr.
		---	---	---	May
		62,695	64,296	58,960	June
		57,496	59,322	53,031	July
		58,394	60,021	53,713	Aug.
		55,816	57,254	52,661	Sept.
		52,776	54,331	48,302	Oct.
		51,410	53,033	46,949	Nov.
		50,474	52,536	46,142	Dec.
P-15-2N&S	Route 1 on Second Narrows Bridge at Vancouver	62,491	66,177	51,893	Jan.
		66,345	70,635	54,544	Feb.
		67,673	71,878	57,738	Mar.
		67,943	72,406	57,532	Apr.
		69,306	73,670	56,758	May
		71,419	77,173	57,994	June
		70,857	76,151	57,916	July
		74,434	79,091	61,043	Aug.
		70,951	76,454	59,944	Sept.
		69,906	74,436	56,879	Oct.
		69,344	74,097	56,274	Nov.
		66,377	70,966	56,741	Dec.

Station No.	Location Description	A.D.T.	A.W.T.	A.W.D.T.	MONTH
P-16-1E&W	Route 1A&99A on south approach to Pattullo Bridge at Surrey	---	---	---	Jan.
		---	---	---	Feb.
		60,112	62,540	54,216	Mar.
		59,686	62,653	52,760	Apr.
		60,672	63,220	53,345	May.
		62,196	65,509	54,051	June
		60,068	63,449	51,805	July
		62,479	65,537	53,691	Aug.
		60,504	63,966	53,580	Sept.
		59,939	62,668	52,091	Oct.
		59,543	62,355	51,807	Nov.
		57,178	60,395	50,423	Dec.
P-16-2E&W	Route 1, 0.25 miles west of north end of Port Mann Bridge at Coquitlam	38,908	39,939	35,945	Jan.
		42,328	43,679	38,949	Feb.
		44,348	45,400	41,773	Mar.
		46,543	47,636	43,992	Apr.
		47,626	48,550	44,969	May
		49,174	50,251	46,660	June
		52,466	53,252	50,541	July
		54,399	54,810	53,218	Aug.
		50,565	51,491	48,918	Sept.
		47,832	49,192	43,921	Oct.
		45,432	47,370	40,105	Nov.
		44,973	46,724	41,294	Dec.
P-16-3N&S	Route 99 on Oak Street Bridge north of the Off-ramp to Sea Island Way in Richmond	---	---	---	Jan.
		70,904	74,451	62,037	Feb.
		73,639	77,274	64,749	Mar.
		74,418	78,567	64,909	Apr.
		76,320	80,331	65,625	May
		80,744	84,940	70,592	June
		80,280	84,235	70,612	July
		83,580	87,280	72,944	Aug.
		79,576	83,417	71,894	Sept.
		76,983	80,575	67,175	Oct.
		74,959	78,664	64,771	Nov.
		72,780	77,091	63,928	Dec.
P-16-4N&S	Route 99 at south end of Deas Slough Bridge in Delta	36,536	37,311	34,312	Jan.
		40,596	40,796	40,095	Feb.
		42,889	42,994	42,610	Mar
		45,173	45,345	44,772	Apr.
		46,222	46,163	46,388	May
		47,764	48,271	46,604	June
		49,358	49,876	48,083	July
		49,820	50,944	47,014	Aug.
		45,801	46,373	44,656	Sept.
		44,484	45,150	42,572	Oct.
		42,789	43,818	39,959	Nov.
		41,372	42,860	38,248	Dec.

Station No.	Location Description	A.D.T.	A.W.T.	A.W.D.T.	MONTH
P-17-2	Route 7 at Silverdale Pumps and 4.4 miles west of Route 11 at Mission	4,598	4,451	5,019	Jan.
		5,095	4,866	5,667	Feb.
		5,601	5,307	6,319	Mar.
		6,443	6,021	7,427	Apr.
		6,678	6,240	7,935	May
		6,872	6,361	8,039	June
		7,392	6,856	8,701	July
		7,267	6,834	8,493	Aug.
		6,618	6,043	7,895	Sept.
		6,154	5,858	6,969	Oct.
		5,703	5,570	6,069	Nov.
		5,526	5,449	5,688	Dec.
P-21-1	Route 1&97, 2.81 miles west of Monte Creek Jctn. east of Kamloops	3,127	3,115	3,161	Jan.
		3,422	3,349	3,604	Feb.
		4,169	4,027	4,518	Mar.
		5,361	5,250	5,618	Apr.
		5,637	5,465	6,110	May
		---	---	---	June
		8,180	7,655	9,404	July
		---	---	---	Aug.
		---	---	---	Sept.
		---	---	---	Oct.
		3,749	3,735	3,782	Nov.
		---	---	---	Dec.
P-24-1	Route 97A, 3.5 miles south of Enderby	2,323	2,318	2,338	Jan.
		2,537	2,537	2,539	Feb.
		2,958	2,884	3,138	Mar.
		---	---	---	Apr.
		---	---	---	May
		---	---	---	June
		---	---	---	July
		---	---	---	Aug.
		4,268	4,133	4,538	Sept.
		3,414	3,454	3,301	Oct.
		2,886	2,933	2,757	Nov.
		2,848	2,835	2,875	Dec.
P-25-1	Route 97 on lift span on Okanagan Lake Bridge in Kelowna	9,972	10,313	8,991	Jan.
		10,335	10,928	8,852	Feb.
		11,848	12,198	10,896	Mar.
		12,986	13,396	12,028	Apr.
		14,042	14,157	13,709	May
		14,854	15,254	13,919	June
		18,595	18,857	17,956	July
		19,035	19,411	17,956	Aug.
		14,595	15,109	13,773	Sept.
		13,540	14,021	12,156	Oct.
		12,519	12,976	11,262	Nov.
		11,795	12,203	10,938	Dec.

Station No.	Location Description	A.D.T.	A.W.T.	A.W.D.T.	MONTH
P-26-1	Route 3 Allison Pass, opposite Allison Pass School and just east of Department of Highways Yard in Manning Park	1,785	1,662	2,139	Jan.
		1,933	1,784	2,306	Feb.
		2,182	2,022	2,574	Mar.
		3,100	3,028	3,270	Apr.
		3,523	3,396	3,887	May
		3,945	3,659	4,615	June
		6,934	6,664	7,589	July
		7,356	6,998	8,386	Aug.
		3,279	3,078	3,680	Sept.
		---	---	---	Oct.
		---	---	---	Nov.
		2,686	2,447	3,187	Dec.
P-26-2	Route 3A&97, 4.82 miles south of Kaleden Junction at Okanagan Falls	1,664	1,670	1,647	Jan.
		1,755	1,735	1,811	Feb.
		1,988	1,953	2,074	Mar.
		2,320	2,247	2,491	Apr.
		2,417	2,266	2,832	May
		2,955	2,871	3,150	June
		4,080	4,052	4,150	July
		4,557	4,392	5,030	Aug.
		3,031	2,892	3,309	Sept.
		2,509	2,527	2,455	Oct.
		2,083	2,135	1,939	Nov.
		1,900	1,926	1,844	Dec.
P-27-1	Route 1, 0.2 miles north of North Portal of China Bar Tunnel and 4.5 miles south of Boston Bar	2,372	2,423	2,226	Jan.
		2,631	2,565	2,798	Feb.
		3,206	3,110	3,439	Mar.
		4,895	4,867	4,961	Apr.
		4,901	4,807	5,173	May
		6,179	5,941	6,734	June
		8,534	8,268	9,184	July
		8,591	8,333	9,334	Aug.
		6,425	6,156	6,964	Sept.
		5,258	5,132	5,620	Oct.
		3,354	3,334	3,410	Nov.
		2,997	2,854	3,297	Dec.
P-28-1	Route 97 at Mile 57 on Cariboo Highway, 10 miles north of Clinton	1,109	1,107	1,117	Jan.
		1,293	1,266	1,361	Feb.
		1,520	1,479	1,621	Mar.
		2,313	2,303	2,336	Apr.
		2,384	2,305	2,614	May
		2,994	2,832	3,370	June
		3,917	3,770	4,277	July
		3,729	3,579	4,161	Aug.
		2,948	2,757	3,330	Sept.
		2,287	2,233	2,443	Oct.
		1,580	1,526	1,727	Nov.
		1,418	1,336	1,571	Dec.

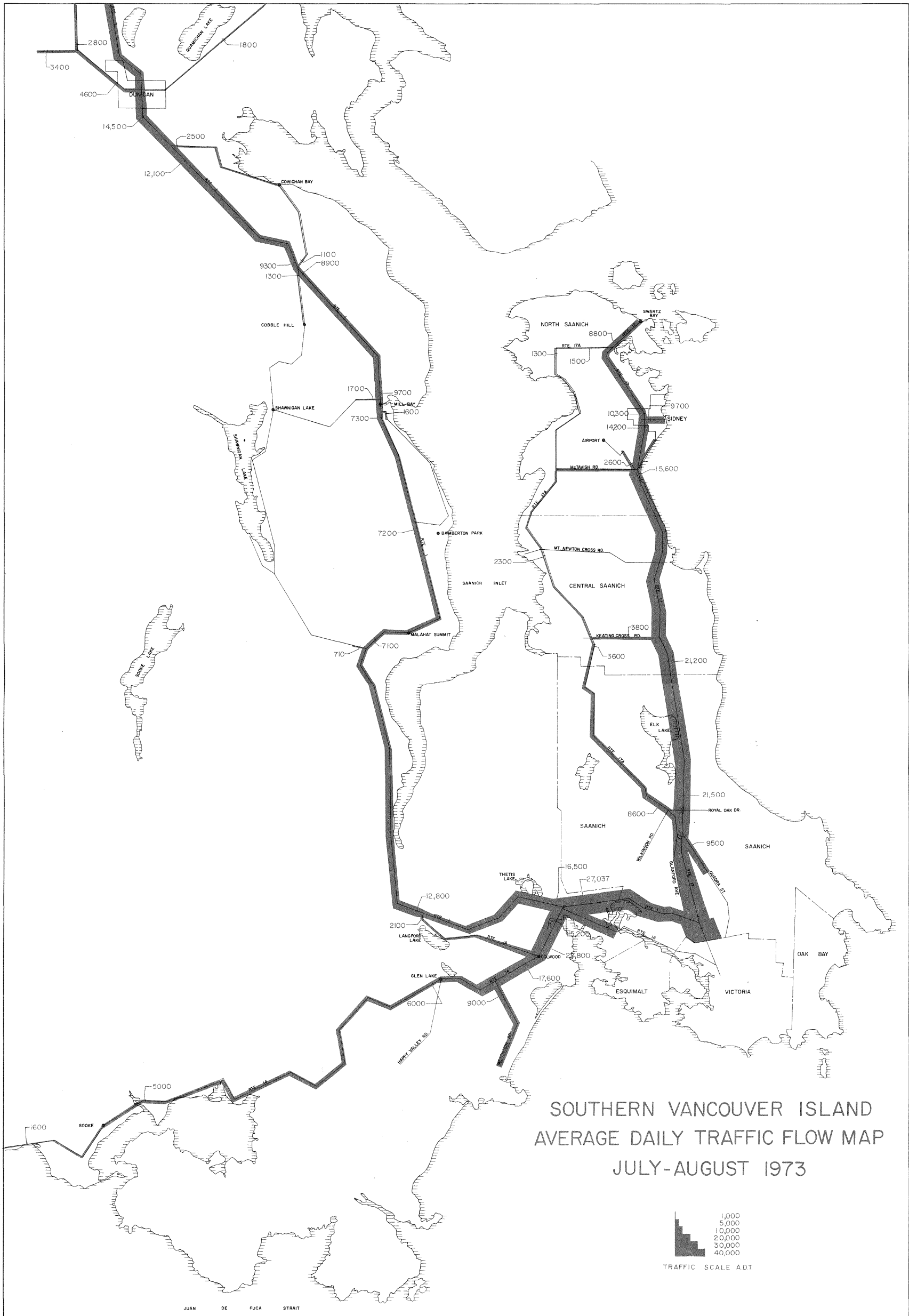
Station No.	Location Description	A.D.T.	A.W.T.	A.W.D.T.	MONTH
P-32-1	Route 3, 3.2 miles west of Kinnaird-Nelson-Creston Highway #3A at Kinnaird	558	543	600	Jan.
		611	592	655	Feb.
		724	693	799	Mar.
		886	865	936	Apr.
		937	891	1,069	May
		1,005	964	1,100	June
		1,360	1,305	1,495	July
		1,344	1,281	1,525	Aug.
		1,101	1,035	1,235	Sept.
		901	887	938	Oct.
		679	681	673	Nov.
		672	663	691	Dec.
P-35-1	Route 3&95, 1.5 miles east of Moyie River Bridge in Yahk	587	581	616	Jan.
		---	---	---	Feb.
		---	---	---	Mar.
		1,394	1,335	1,529	Apr.
		1,488	1,384	1,787	May
		1,923	1,856	2,048	June
		3,069	2,900	3,480	July
		3,045	2,916	3,415	Aug.
		2,188	2,037	2,491	Sept.
		1,613	1,567	1,747	Oct.
		1,059	1,054	1,074	Nov.
		970	918	1,077	Dec.
P-41-1	Route 97, 3.4 miles south of Stone Creek Bridge (approx. 25 miles south of Prince George)	1,098	1,081	1,149	Jan.
		1,283	1,210	1,465	Feb.
		1,492	1,409	1,693	Mar.
		2,053	2,010	2,154	Apr.
		2,045	1,980	2,230	May
		2,522	2,402	2,801	June
		3,187	3,076	3,457	July
		3,128	3,026	3,420	Aug.
		2,345	2,208	2,619	Sept.
		1,933	1,826	2,240	Oct.
		1,312	1,303	1,336	Nov.
		1,331	1,277	1,445	Dec.
P-45-1	Route 16, 6.0 miles west of Nechako River Bridge west of Fort Fraser	750	746	759	Jan.
		858	842	898	Feb.
		971	931	1,069	Mar.
		1,187	1,177	1,208	Apr.
		---	---	---	May
		1,679	1,648	1,752	June
		2,062	2,050	2,092	July
		2,075	2,078	2,068	Aug.
		1,719	1,749	1,659	Sept.
		1,459	1,462	1,452	Oct.
		1,021	1,037	978	Nov.
		906	889	945	Dec.

/lah

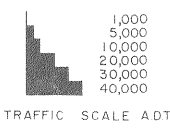
SECTION III

TRAFFIC FLOW MAPS

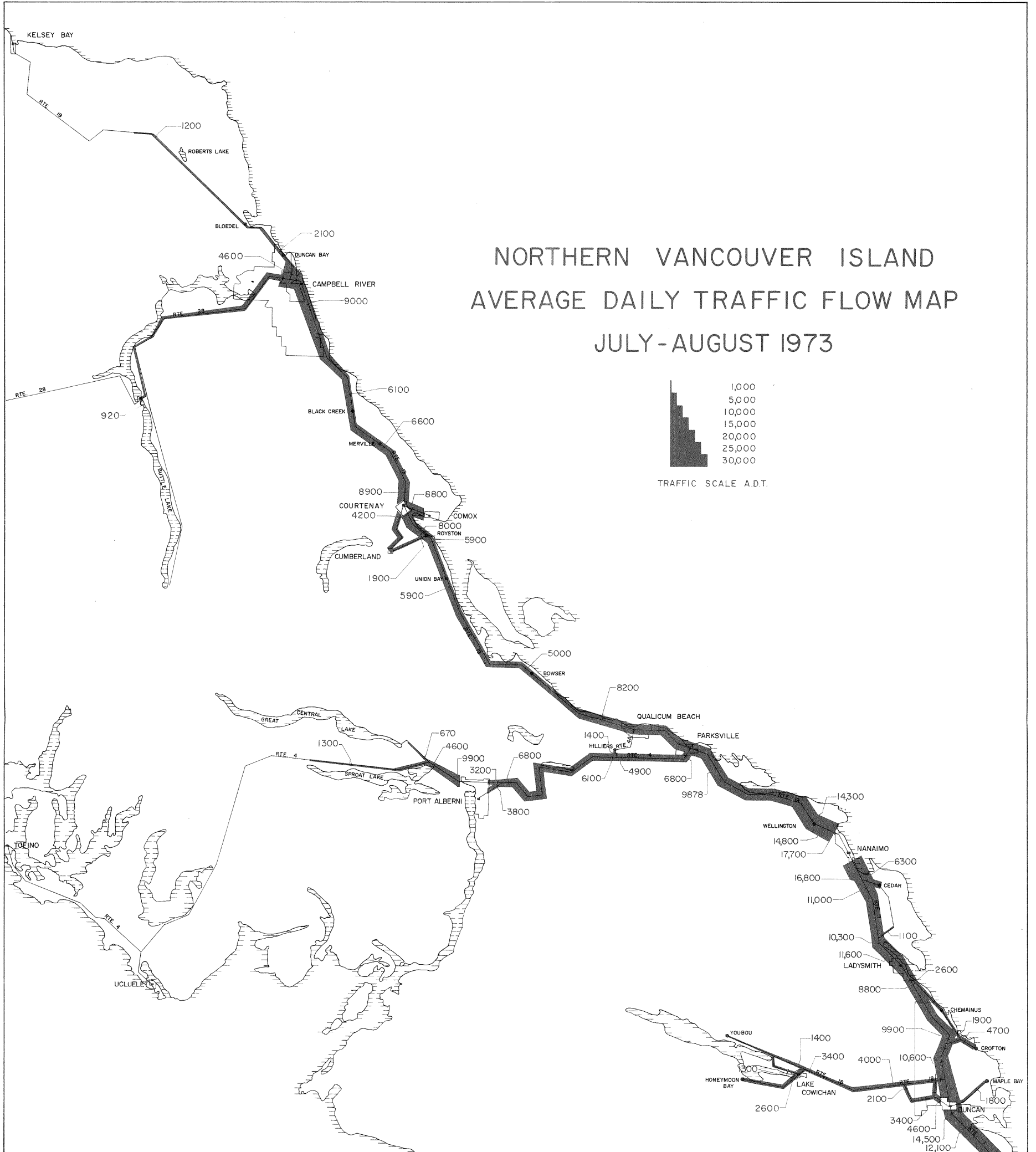
1973



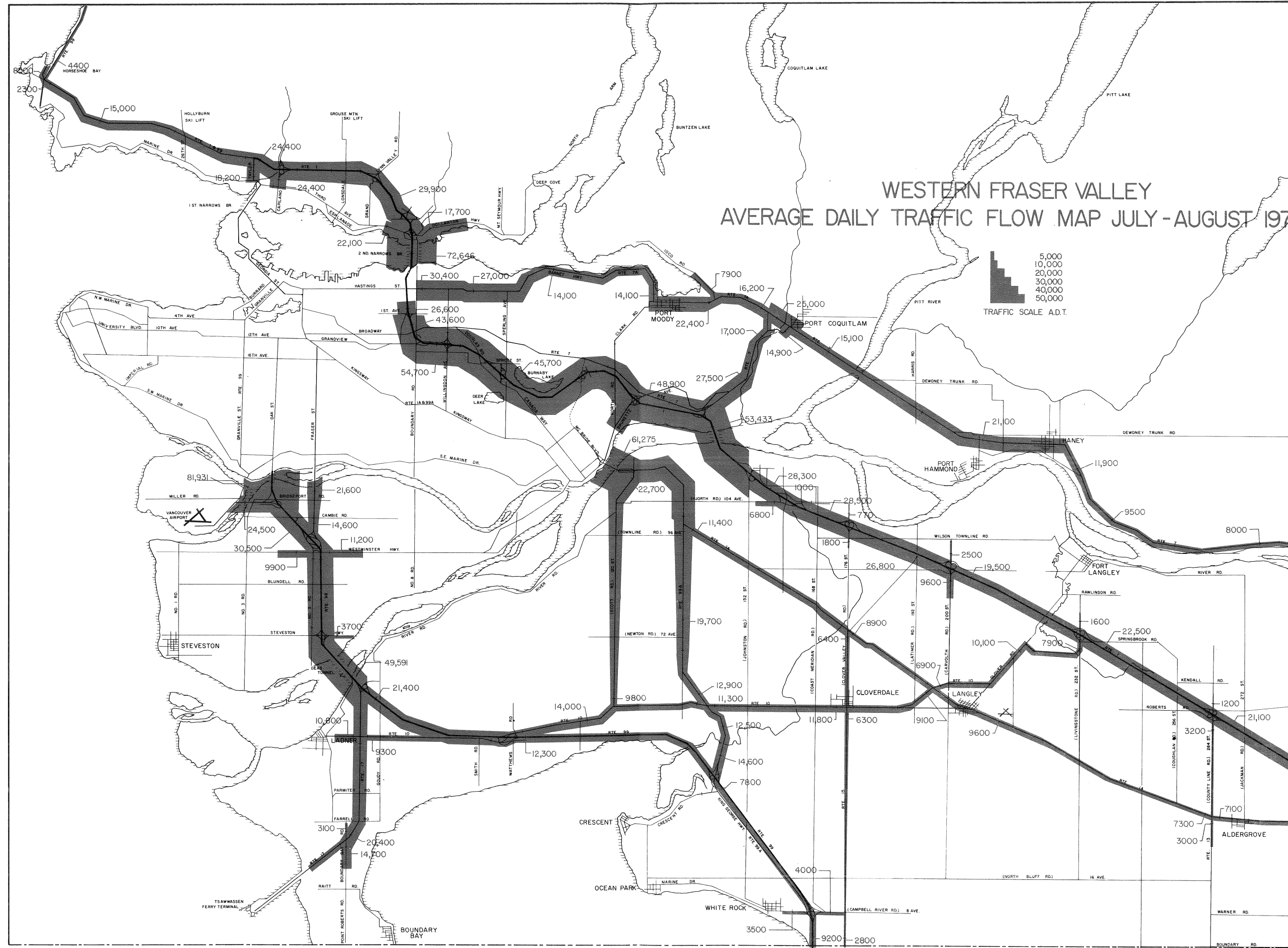
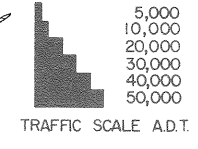
SOUTHERN VANCOUVER ISLAND
 AVERAGE DAILY TRAFFIC FLOW MAP
 JULY-AUGUST 1973

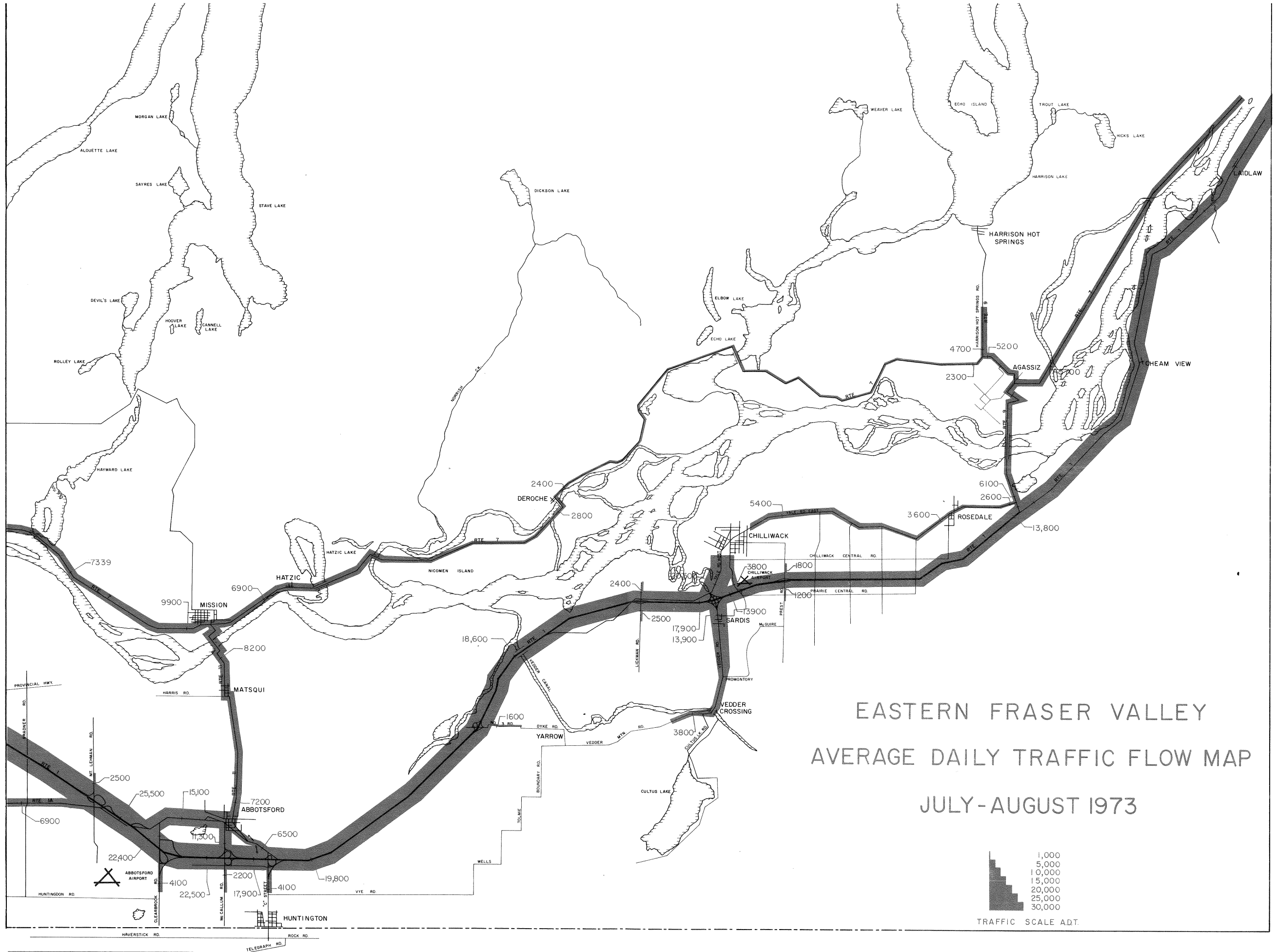


NORTHERN VANCOUVER ISLAND AVERAGE DAILY TRAFFIC FLOW MAP JULY-AUGUST 1973

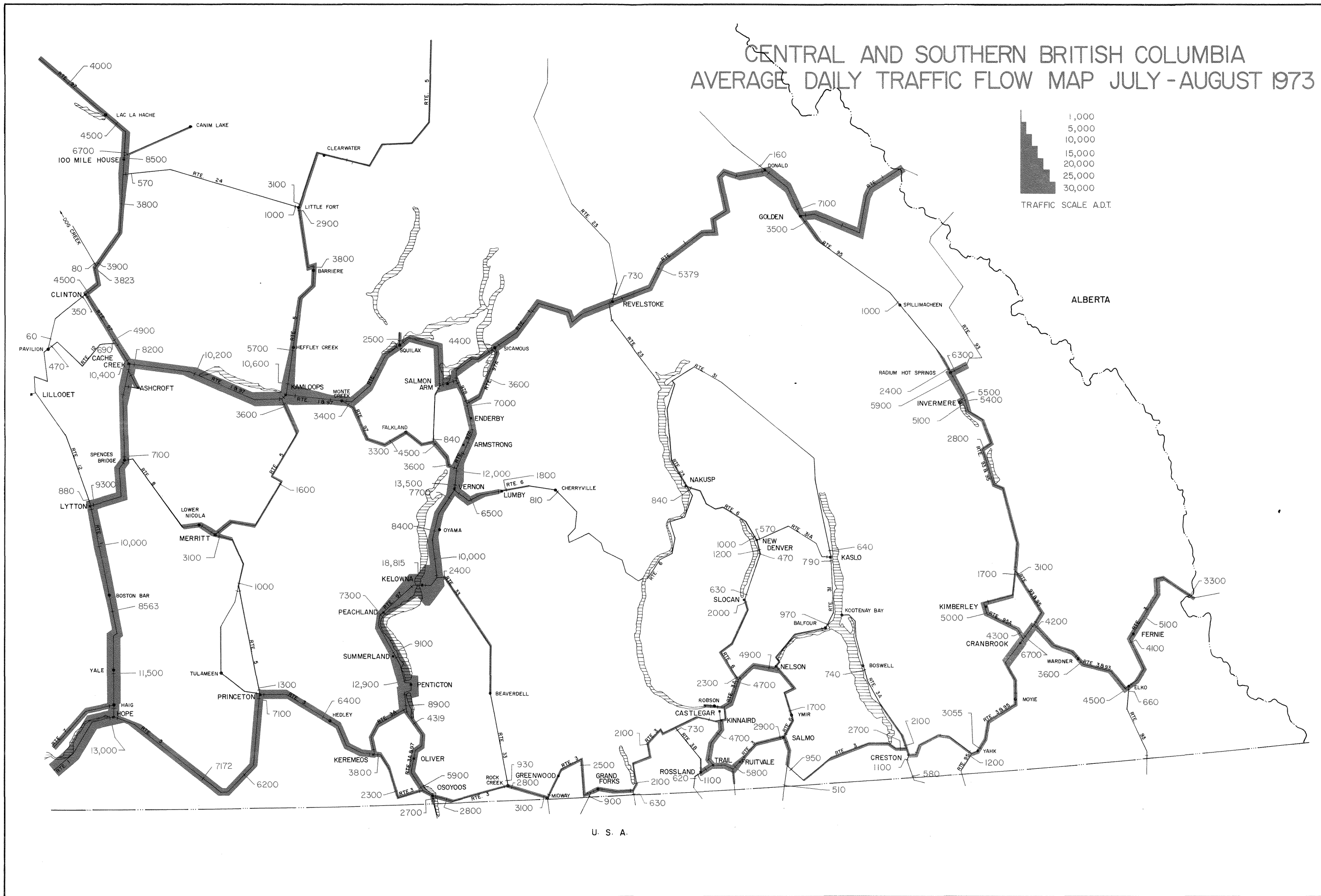
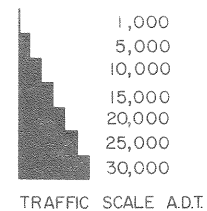


WESTERN FRASER VALLEY AVERAGE DAILY TRAFFIC FLOW MAP JULY - AUGUST 1973





CENTRAL AND SOUTHERN BRITISH COLUMBIA AVERAGE DAILY TRAFFIC FLOW MAP JULY - AUGUST 1973



U. S. A.

