


SUMMER
TRAFFIC VOLUMES
FOR YEARS
1969 TO 1972
ON PROVINCIAL HIGHWAYS
IN
BRITISH COLUMBIA



THE GOVERNMENT OF
THE PROVINCE OF BRITISH COLUMBIA

DEPARTMENT OF HIGHWAYS

HON. R.M. STRACHAN
MINISTER

J. A. DENNISON
CHIEF HIGHWAY ENGINEER

J. H. HARDING
SR. TRAFFIC ENGINEER

P R E F A C E

This publication contains a summary of the traffic volumes taken in British Columbia during the years, 1969, 1970, 1971 and 1972. A good coverage of all numbered highways in the Province is presented. The data obtained has been compiled as Average Daily Traffic Volumes for the July-August period of the year except for a few locations where the month is noted under the count.

A SHORT COUNT OF AT LEAST 24 HOURS DURATION IS COMPARED TO THE COUNT FOR THE SAME PERIOD AT A PERMANENT COUNT STATION AND EXPANDED TO A JULY-AUGUST AVERAGE DAILY TRAFFIC VOLUME. THE ACCURACY OF THESE RESULTS DEPENDS UPON THE LOCATION OF THE PERMANENT COUNT STATION IN RELATION TO THE SHORT COUNT STATION AND THE CORRELATION OF DEFINED TRAFFIC PATTERNS.

Section I contains a tabulation of vehicular traffic volumes taken on main highways and feeder roads to those highways throughout the Province. The tabulation is by numbered highways. Each count is identified by a station number, the first part of which indicates the Highways District (as established Jan. 8, 1969) in which the count was obtained, the second part identified it from other stations in the District, and the third part identified the highway number. For example: "11-46-1" is in Saanich Highways District, count number 46 and on Highway Number 1.

Note that the Permanent Counter Installations are identified in a different manner. For example: "P-11-1" means Permanent Counter in Saanich Highways District and counter number 1.

Also please note that the Classified Highway Reference Number refers to the Classified road or highway on which the traffic count is located.

Section II contains a summary of 1972 vehicular traffic volumes taken at Permanent Counters located at strategic points throughout the Province. These have been correlated as A.D.T., A.W.T., and A.W.D.T. for the month concerned.

Section III contains 1972 traffic flow maps. These traffic flow maps show traffic volumes in red. The areas covered by the maps are; Southern Vancouver Island, Northern Vancouver Island, Western Fraser Valley, Eastern Fraser Valley, Central and Southern Interior, and Northern British Columbia.

Traffic Count terminology used is as follows:

- A.D.T.: "Average Daily Traffic" includes Sunday to Saturday inclusive.
- A.W.T.: "Average Weekday Traffic" includes Monday to Friday inclusive.
- A.W.D.T.: "Average Weekend Daily Traffic" includes Saturday and Sunday only.
- * Indicates a new station or location this year.
- ** Indicates a station on a Feeder Road or Highway.
- Indicates no count obtained due to machine failure or some other cause.
- Indicates no count scheduled.

Vehicular Volumes: Include all motorized vehicles with the exception of some of the lighter ones such as motorcycles. Every two axles passing over a count detector are recorded as one vehicle. No deduction was made to allow for the overcount made by vehicles with more than two axles.

Note: It must be emphasized that these counts should not be interpreted too freely as some counts may be too heavy or too light due to vagaries of mechanical and electrical tabulating equipment and vandalism to the detectors. Another factor giving results which could be misleading, is the exact location at which the count was taken. It is sometimes impossible to avoid obtaining a count which was greatly influenced by a purely local condition. However, inaccuracies have been eliminated as far as possible. The reader is urged to get in touch with the Senior Traffic Engineer should help be needed for interpreting or comparing counts.

I N D E X

Highway No.		Page
	<u>Section I</u>	
	Vehicular Traffic Volume Summary	1
1	Trans-Canada Highway, Victoria to Malahat Summit	2
1	Trans-Canada Highway, Mill Bay to North Cowichan	3
1	Trans-Canada Highway, North Cowichan to Ladysmith	4
1	Trans-Canada Highway, Ladysmith to West Vancouver	5
1	Trans-Canada Highway, West Vancouver to Burnaby	6
1	Trans-Canada Highway, Burnaby to Coquitlam	7
1	Trans-Canada Highway, Coquitlam to Langley	8
1	Trans-Canada Highway, Langley to Matsqui	9
1	Trans-Canada Highway, Sumas to Chilliwack	10
1	Trans-Canada Highway, Chilliwack to Lytton	11
1	Trans-Canada Highway, Lytton to Kamloops	12
1	Trans-Canada Highway, Kamloops to Sicamous	13
1	Trans-Canada Highway, Sicamous to Yoho National Park	14
1A	Old Island Highway, Esquimalt to Langford Lake	15
1A	British Columbia Highway, West Vancouver	15
1A	British Columbia Highway, West Vancouver to Surrey	16
1A	British Columbia Highway, Langley	17
2	Dawson Creek-Tupper Highway, Dawson Creek to Tupper	18
3	Southern Trans-Provincial Highway, Hope to Keremeos	19
3	Southern Trans-Provincial Highway, Osoyoos to Grand Forks	20
3	Southern Trans-Provincial Highway, Christina Lake to Salmo	21
3	Southern Trans-Provincial Highway, Salmo to Cranbrook	22
3	Southern Trans-Provincial Highway, Cranbrook to Crowsnest Pass	23
3A	Keremeos-Kaleden Junction-Osoyoos Highway, Keremeos to Osoyoos	24
3A	Kinnaird-Nelson-Creston Highway, Kinnaird	24
3A	Kinnaird-Nelson-Creston Highway, South Slokan to Creston	25
4	Port Alberni Highway, Parksville to Port Alberni	26
4	Alberni-Tofino Highway, Port Alberni to Sproat Lake	26
4	Alberni-Tofino Highway, Sproat Lake	27

I N D E X

Highway No.		Page
5	Princeton-Kamloops Highway, Princeton to Kamloops	28
5	Princeton-Kamloops Highway, Kamloops	28
5	Yellowhead South Highway, Kamloops to Tete Jaune Cache	29
6	Nelson-Nelway Highway, Nelway to Nelson	30
6	Kinnaird-Nelson-Creston Highway, Nelson to South Slocan	30
6	Vernon-Slocan Highway, South Slocan to Slocan City	30
6	Vernon-Slocan Highway, Slocan City to Vernon	31
7	Lougheed Highway, Burnaby to Coquitlam	32
7	Lougheed Highway, Pitt Meadows to Kent	33
7A	Barnet Highway, Burnaby to Port Coquitlam	34
8	Merritt-Spences Bridge Highway, Merritt to Spences Bridge	35
9	Rosedale-Agassiz Highway, Rosedale	36
9	Lougheed Highway and Harrison Hot Springs Highway, Kent	36
10	Ladner-Langley Highway, Langley to Surrey	37
10	Ladner-Langley Highway, Surrey to Delta	38
11	Huntingdon-Mission Highway, Mission to Sumas	39
12	Lytton-Lillooet Highway, Lytton	40
12	Lillooet-Cache Creek Highway, Pavilion to Cache Creek	40
14	Old Island Highway and West Coast (Sooke) Highway, View Royal to Sooke	41
15	Pacific Highway, Surrey	42
16	Yellowhead Highway, Prince Rupert to Cedarvale	43
16	Yellowhead Highway, New Hazelton to Burns Lake	44
16	Yellowhead Highway, Burns Lake to Prince George	45
16	Yellowhead Highway, Prince George to Red Pass	46
17	Patricia Bay Highway, Saanich to North Saanich	47
17	Patricia Bay Highway, North Saanich	48
17	Tsawwassen Highway, Delta	48
17	Tsawwassen Highway, Delta	49
17A	West Saanich Road-Wain Road, Royal Oak to North Saanich	50
18	Cowichan Valley Highway, North Cowichan to Lake Cowichan	51
19	Island Highway, Nanaimo to Bowser	52

I N D E X

Highway No.		Page
19	Island Highway, Union Bay to Campbell River	53
19	Island Highway, Duncan Bay to Roberts Creek	54
22	Paterson-Rossland-Trail Highway, Rossland to Trail	55
25	Kitimat Highway, Terrace to Kitimat	56
31	Balfour-Kaslo-Galena Bay Highway, Balfour to Kaslo	57
93	Elko-Rossville Highway, Rossville to Elko	58
93	Southern Trans-Provincial Highway, Elko to Fort Steele	58
93	Kootenay-Columbia Highway, Fort Steele to Ta Ta Creek	58
93	Kootenay-Columbia Highway, Ta Ta Creek to Radium Hot Springs	59
93	Radium Hot Springs-Mt. Eisenhower Junction Highway, Radium Hot Springs	59
95	Yahk-Kingsgate Highway, Curzon	60
95	Southern Trans-Provincial Highway, Yahk to Fort Steele	60
95	Kootenay-Columbia Highway, Fort Steele to Ta Ta Creek	60
95	Kootenay-Columbia Highway, Ta Ta Creek to Golden	61
95A	Kimberley Highway, Cranbrook to Ta Ta Creek	62
97	Osoyoos-Oroville Highway, Osoyoos	63
97	Keremeos-Kaleden Junction-Osoyoos Highway, Osoyoos to Kaleden	63
97	Okanagan Highway, Kaleden to Summerland	63
97	Okanagan Highway, Summerland to Kelowna	64
97	Okanagan Highway, Kelowna to Vernon	65
97	Vernon-Kamloops Highway, Vernon	65
97	Vernon-Kamloops Highway, Vernon to Monte Creek	66
97	Trans-Canada Highway, Monte Creek to Savona	66
97	Trans-Canada Highway, Cache Creek	67
97	Cariboo Highway, Cache Creek to Clinton	67
97	Cariboo Highway, Clinton to Williams Lake	68
97	Cariboo Highway, Williams Lake to Prince George	69
97	Cariboo Highway, Prince George	70
97	John Hart-Peace River Highway, Prince George	70
97	John Hart-Peace River Highway, Prince George to Dawson Creek	71
97	Alaska Highway, Dawson Creek to Fort St. John	71

I N D E X

Highway No.		Page
97	Alaska Highway, Fort St. John to Wonowon	72
97A	Vernon-Sicamous Highway, Vernon to Mara Lake	73
97A	Vernon-Sicamous Highway, Sicamous	74
97B	Grindrod-Salmon Arm Highway, Grindrod to Salmon Arm	75
99	Vancouver-Blaine Highway, Surrey to Delta	76
99	Vancouver-Blaine Highway, Delta to Richmond	77
99	British Columbia Highway, Vancouver to West Vancouver	78
99	Trans-Canada Highway, West Vancouver	78
99	Trans-Canada Highway, Horseshoe Bay	79
99	Garibaldi Highway, Horseshoe Bay to Squamish	79
99A	King George Highway, Surrey	80
99A	King George Highway, Burnaby	81
101	Sunshine Coast Highway, Langdale to Powell River	82
	Marine Drive and Dollarton Highway, North and West Vancouver	83
	Salt Spring Island, Ganges	84
	University of British Columbia, Endowment Lands	85
	Canada Way, Burnaby	86
<u>Section II</u>		
	Permanent Traffic Counts 1972	87
	Permanent Stations P-11-1, P-14-1, P-15-1N&S, P-15-2N&S	88
	Permanent Stations P-16-2E&W, P-16-3N&S, P-16-4N&S, P-17-1	89
	Permanent Stations P-17-2, P-21-1, P-24-1, P-25-1	90
	Permanent Stations P-26-1, P-26-2, P-27-1, P-28-1	91
	Permanent Stations P-32-1, P-35-1, P-41-1, P-45-1	92
<u>Section III</u>		
	Traffic Flow Maps	93
	1. Southern Vancouver Island	
	2. Northern Vancouver Island	
	3. Western Fraser Valley	
	4. Eastern Fraser Valley	

I N D E X

Highway	Page
Traffic Flow Maps (con't)	
5. Central and Southern British Columbia	
6. Northern British Columbia	

I N D E X

Highway

Page

Traffic Flow Maps (con't)

5. Central and Southern British Columbia
6. Northern British Columbia

SECTION I

VEHICULAR TRAFFIC VOLUME SUMMARY

AUTOMATIC TRAFFIC RECORDER
VOLUME COUNTS

HIGHWAY NUMBER 1
TRANS-CANADA HIGHWAY
(Victoria to Yoho National Park)

Station No.	Location Description	Class. Hwy. Ref. No.	July		August	
			1969	1970	1971	1972
11-8N&S -1&17	100 yards north of Boleskine Road in Saanich	538R	36,000	37,900	37,700	44,400
11-9N&S -17	**Highway No. 17, 0.1 mile north of Highway No. 1 and south of Carey Road in Saanich	528R	23,400	24,800	27,400	30,600
11-10-1	0.1 mile west of Harriet Road in Saanich	538R	18,300	20,500	---	20,400
P-11-1	0.4 miles west of Helmcken Road and 0.7 miles east of Thetis Lake Interchange		20,231	21,547	23,604	25,469
11-44-1A	**Highway No. 1A, 0.3 miles east of Highway No. 1 at Thetis Lake Interchange		12,700	14,600	14,900	15,200
11-45-1A &14	**Highway No. 1A&14, 0.1 mile west of Highway No. 1 at Thetis Lake Interchange		18,400	---	23,100	23,500
11-46-1	0.1 mile west of Thetis Lake Interchange		13,100	14,700	---	15,900
11-47-1	0.1 mile south of Highway No. 1A at Langford Lake		6,300	---	9,600	---
11-48-1A	**Highway No. 1A, 0.1 mile south of Highway No. 1 at Langford Lake		1,200	1,200	1,300	---
11-42-1	0.2 miles north of Highway No. 1A at Langford Lake		7,100	10,300	---	11,800
11-30-1	0.4 miles south of southern Shawnigan Lake Road south of Malahat Summit		6,000	6,200	---	7,400
11-32	**Shawnigan Lake Road 0.1 mile west of Highway No. 1 south of Malahat Summit		590	530	740	800
11-31-1	0.4 miles north of southern Shawnigan Lake Road south of Malahat Summit		4,900	6,200	7,700	6,900
11-33-1	0.1 mile south of southern Mill Bay Road at Bamberton Park		6,400	7,000	---	7,400

HIGHWAY NUMBER 1
TRANS-CANADA HIGHWAY
(Victoria to Yoho National Park)

Station No.	Location Description	Class. Hwy. Ref. No.	July 1969	- 1970	August 1971	1972
11-35-1	100 yards south of Mill Bay Road (Deloume Road) at Mill Bay		5,800	6,100	---	7,400
11-34	**Mill Bay Road (Deloume Road) 0.2 miles east of Highway No. 1 at Mill Bay		1,300	1,500	2,000	1,800
11-37	**Shawnigan-Mill Bay Road 0.2 miles west of Highway No. 1 at Mill Bay		1,300	1,700	1,700	2,100
11-36-1	0.1 mile north of Shawnigan-Mill Bay Road at Mill Bay		6,600	6,600	8,100	9,000
11-38-1	0.1 mile south of Cowichan Bay Road-Shawnigan Lake Road Junction		6,600	6,700	8,200	8,700
11-39	**Shawnigan Lake Road 100 yards west of Highway No. 1		1,200	1,100	1,600	---
11-40	**Cowichan Bay Road 0.3 miles east of Highway No. 1		1,100	720	1,100	1,100
11-41-1	0.1 mile north of Cowichan Bay Road-Shawnigan Lake Road Junction		7,500	7,400	8,000	10,200
12-11-1	0.7 miles south of Cowichan Bay Road, 2 miles south of Duncan		8,400	9,700	10,200	11,500
12-12	**Cowichan Bay Road 0.2 miles east of Highway No. 1 at Koksilah		2,200	2,400	2,600	2,400
12-1-1	0.5 miles south of the Cowichan River Bridge at Duncan		11,000	13,100	14,400	14,100
12-26	**Maple Bay Road 3.4 miles east of Highway No. 1 at Duncan	36B	1,600	1,700	1,600	1,800
12-30-18	**Highway No. 18, 0.2 miles west of Highway No. 1 in North Cowichan	482R	---	---	3,000	4,100
12-5-1	0.1 mile south of Somenos-Chemainus Road Junction at Railway Overpass	168R	8,000	8,200	9,300	11,200

HIGHWAY NUMBER 1
TRANS-CANADA HIGHWAY
(Victoria to Yoho National Park)

Station No.	Location Description	Class. Hwy. Ref. No.	July 1969	- July 1970	August 1971	1972
12-17-1	100 yards south of Highway No. 1A (Mount Sicker Road) in North Cowichan	168R	8,300	7,000	10,100	---
12-18-1A	**Highway No. 1A (Mount Sicker Road) 100 yards east of Highway No. 1 in North Cowichan	248R	3,100	#1,200	3,200	3,700
12-29-1A	**Highway No. 1A (Chemainus Road) 0.1 mile south of Crofton Road at Pinsons Corner	248R	2,600	#1,400	3,200	---
12-28	**Crofton Road 0.1 mile east of Highway No. 1A (Chemainus Road) at Pinsons Corner	248R	4,600	#1,700	3,800	4,600
12-27-1A	**Highway No. 1A (Chemainus Road) 0.1 mile north of Crofton Road at Pinsons Corner	169B	1,700	#1,300	1,800	2,100
12-19-1	100 yards north of Highway No. 1A (Mount Sicker Road) in North Cowichan	168R	5,800	6,500	7,300	9,300
12-25	**Henry Road 0.2 miles east of Highway No. 1 in North Cowichan		3,100	#1,700	2,900	3,100
12-6-1	0.1 mile south of Highway No. 1A (Chemainus Road) south of Ladysmith	335R	6,100	5,600	5,800	7,700
12-13-1A	**Highway No. 1A (Chemainus Road) 100 yards east of Highway No. 1 south of Ladysmith	176B	2,600	2,400	2,600	2,800
12-20	**Bayview Avenue 0.3 miles north of Highway No. 1 in Ladysmith		1,900	---	2,000	2,000
12-21-1	0.5 miles north of Bayview Avenue in Ladysmith	335R	6,400	7,700	7,800	9,600
12-22	**First Avenue 100 feet south of Highway No. 1 in Ladysmith		2,700	2,300	2,400	2,900
12-7-1	0.1 mile north of First Avenue in Ladysmith	335R	---	8,900	9,100	10,900

Influence of Labour Unrest

HIGHWAY NUMBER 1
TRANS-CANADA HIGHWAY
(Victoria to Yoho National Park)

Station No.	Location Description	Class. Hwy. Ref. No.	July		August	
			1969	1970	1971	1972
12-8-1	100 yards south of Cedar Road, south of Nanaimo Airport		7,800	7,700	9,700	12,200
12-23	**Cedar Road 100 yards east of Highway No. 1 south of Nanaimo Airport		900	1,200	1,200	1,300
12-9-1	1.0 mile south of Cedar Road, 3 miles south of Nanaimo		7,900	7,700	8,900	10,000
12-24	**Cedar Road 0.1 mile east of Highway No. 1, 3 miles south of Nanaimo		4,300	5,300	5,500	8,800
12-10-1	0.2 miles north of Cedar Road, 3 miles south of Nanaimo		12,800	---	14,300	17,400
12-34N&S-1	On the George Pearson Bridge in Nanaimo	242R	26,700	25,800	26,000	32,600
12-36N&S-19	**Highway No. 19 (Terminal Avenue) 50 feet north of Highway No. 1 (Stewart Avenue) in Nanaimo	224R	---	19,900	21,100	24,400
12-35N&S-1	Stewart Avenue 0.15 miles north of Highway No. 19 (Terminal Avenue) in Nanaimo	340R	7,100	6,600	7,100	7,600
15-17E&W-1	0.1 mile west of Marine Drive at Horseshoe Bay	329R	7,100	8,000	8,300	7,700
15-1	**Marine Drive 0.2 miles south of Highway No. 1 at Horseshoe Bay		2,000	2,300	2,800	2,600
15-16-99	**Highway No. 99, 0.5 miles north of Highway No. 1 at Horseshoe Bay	289R	3,500	3,500	3,800	4,100
15-18-1&99	0.1 mile east of Highway No. 99 at Horseshoe Bay	329R	9,800	11,800	---	12,800
15-19-1&99	0.2 miles west of Cypress Creek in West Vancouver	329R	12,400	13,500	---	13,100
15-14-1&99	0.3 miles west of Hollyburn Chairlift Road in West Vancouver	329R	14,000	15,200	17,800	---
15-20-1&99	0.6 miles east of Hollyburn Chairlift Road in West Vancouver	329R	19,000	---	19,900	---

HIGHWAY NUMBER 1
TRANS-CANADA HIGHWAY
(Victoria to Yoho National Park)

Station No.	Location Description	Class. Hwy. Ref. No.	July		August	
			1969	1970	1971	1972
15-15-1&99	0.1 mile west of Highway No. 1A&99 (Taylor Way) in West Vancouver	329R	22,600	24,400	21,800	---
15-5N&S-1A &99	**Highway No. 1A&99 (Taylor Way) 0.1 mile south of Highway No. 1 in West Vancouver	250R	19,200	19,500	19,900	21,700
15-21E&W-1	0.1 mile east of Highway No. 1A&99 (Taylor Way) in West Vancouver	329R	20,600	19,000	26,800	24,200
15-7	**Capilano Road 0.4 miles north of Marine Drive in North Vancouver		19,900	21,900	25,100	22,000
15-22E&W-1	0.5 miles east of Capilano Road Interchange in North Vancouver	328R	26,800	24,800	25,100	---
15-24E&W-1	Between Westview Drive and Lonsdale Street in North Vancouver	333R	25,200	25,800	30,400	---
15-25E&W-1	Between Lonsdale Street and St. Andrews Street in North Vancouver	333R	28,600	26,700	31,100	33,600
15-26E&W-1	0.5 miles west of Mountain Highway Overpass in North Vancouver	333R	27,500	26,900	---	30,300
15-11	**Marine Drive, 0.1 mile east of Lynn Creek Bridge in North Vancouver	157R	17,900	17,200	---	20,200
15-12	**Dollarton Highway at Cutter Island Bridge (Seymour Creek) in North Vancouver	157R	13,600	15,000	16,200	17,700
P-15-2N&S	On Second Narrows Bridge	328R	---	58,642	58,443	66,632
16-94N&S-1	50 yards north of First Avenue Interchange in Vancouver		26,100	---	---	25,300
16-95N&S-1	Between First Avenue and Boundary Road in Vancouver		34,800	38,800	40,600	48,700
16-78E&W-1	0.1 mile west of Willingdon Avenue Interchange in Burnaby	376R	53,500	53,000	53,000	50,600

HIGHWAY NUMBER 1
TRANS-CANADA HIGHWAY
(Victoria to Yoho National Park)

Station No.	Location Description	Class. Hwy. Ref. No.	July		August	
			1969	1970	1971	1972
16-79N&S	**Willingdon Avenue 100 yards north of Highway No. 1 in Burnaby		18,800	18,000	19,200	21,800
16-80N&S	**Willingdon Avenue 100 feet south of Highway No. 1 in Burnaby		25,900	21,700	23,200	27,100
16-81E&W-1	0.3 miles east of Willingdon Avenue Interchange in Burnaby	376R	---	52,500	56,100	53,600
16-82E&W-1	Between Sprott Road and Kensington Avenue Interchange in Burnaby	376R	54,500	50,100	---	50,600
16-83	**Kensington Avenue 0.4 miles north of Highway No. 1 in Burnaby		10,100	9,500	11,200	12,800
16-84	**Kensington Avenue 100 feet south of Highway No. 1 and north of Canada Way in Burnaby		21,800	20,300	17,600	23,200
16-85E&W-1	0.2 miles east of Kensington Avenue Interchange in Burnaby	376R	43,700	46,900	---	46,700
16-86	**Cariboo Road, 0.1 mile north of Highway No. 1 in Burnaby		5,300	7,300	7,300	---
16-87	**Cariboo Road 0.1 mile south of Highway No. 1 in Burnaby		5,500	6,600	8,300	9,100
16-88E&W-1	0.1 mile east of Cariboo Road Interchange in Burnaby	376R	41,500	41,500	43,400	---
16-110	**Brunette Avenue 0.1 mile southwest of Highway No. 7 and north of Highway No. 1 in Coquitlam	167R	20,600	21,900	---	---
16-114	**Brunette Avenue 0.1 mile south of Highway No. 1 in Coquitlam	167R	22,700	26,400	31,100	29,200
16-115E&W-1	0.2 miles east of Brunette Avenue Interchange in Coquitlam	378R	39,500	40,700	44,300	44,800
16-116	**On connection between Highway No. 7 & Highway No. 1 at Cape Horn Interchange in Coquitlam	378R	19,400	19,800	---	19,100

HIGHWAY NUMBER 1
TRANS-CANADA HIGHWAY
(Victoria to Yoho National Park)

Station No.	Location Description	Class. Hwy. Ref. No.	July 1969	-	August 1971	1972
P-16-2E&W	0.25 miles west of north end of Port Mann Bridge	378R	37,968	38,001	41,714	46,395
15-56N	**On-Ramp from 152 Street (Johnston Road) to Highway No. 1 in Surrey	379R	8,900	7,300	8,500	9,800
16-56S	**Off-Ramp from Highway No. 1 to 152 Street (Johnston Road) in Surrey	379R	8,700	8,900	---	10,200
16-57E&W-1	0.3 miles west of 104 Avenue (Hjorth Road) in Surrey	379R	22,400	18,100	---	26,200
16-58	**104 Avenue (Hjorth Road) 0.25 miles southwest of Highway No. 1 in Surrey		3,500	4,500	5,900	5,500
16-59	**104 Avenue (Hjorth Road) 0.1 mile northeast of Highway No. 1 in Surrey		980	780	710	950
16-60E&W-1	0.4 miles west of 176 Street (Clover Valley Road) in Surrey	379R	19,500	22,600	24,300	27,700
16-61	**176 Street (Clover Valley Road) 0.15 miles north of Highway No. 1 in Surrey		620	1,000	600	730
16-62	**176 Street (Clover Valley Road) 0.25 miles south of Highway No. 1 in Surrey		1,400	1,700	1,600	1,500
16-63E&W-1	0.3 miles east of 176 Street (Clover Valley Road) in Surrey	379R	19,100	21,500	27,100	27,400
16-64	**200 Street (Carvolth Road) 0.2 miles north of Highway No. 1 in Langley		1,700	1,500	1,200	2,000
16-65	**200 Street (Carvolth Road) 0.2 miles south of Highway No. 1 in Langley	445R	4,600	4,900	3,800	---
16-66E&W-1	0.5 miles east of 200 Street (Carvolth Road) in Langley	380R	---	17,400	18,000	18,200
16-67	**232 Street (Livingston Road) 0.2 miles north of Highway No. 1 in Langley		1,200	1,700	1,300	1,600

HIGHWAY NUMBER 1
TRANS-CANADA HIGHWAY
(Victoria to Yoho National Park)

Station No.	Location Description	Class. Hwy. Ref. No.	July		August	
			1969	1970	1971	1972
16-68-10	**Highway No. 10 (Livingston Road) 0.2 miles south of Highway No. 1 in Langley	457R	4,500	5,500	5,300	7,000
16-69E&W-1	0.8 miles east of 232 Street (Livingston Road) in Langley	380R	17,700	18,500	19,200	23,000
16-121	**264 Street (County Line Road) 0.15 miles north of Highway No. 1 in Langley		---	780	960	1,000
16-122	**264 Street (County Line Road) 0.2 miles south of Highway No. 1 in Langley	368R	1,800	2,100	---	3,000
16-123E&W-1	0.3 miles east of 264 Street (County Line Road) in Langley	380R	---	16,800	---	19,100
17-29	**Mt. Lehman Road 0.2 miles north of Highway No. 1 in Matsqui		2,000	2,100	2,100	2,400
17-30	**Mt. Lehman Road 0.1 mile south of Highway No. 1 in Matsqui		2,000	2,400	2,200	2,900
17-31E&W-1	0.4 miles west of Peardonville Road in Matsqui	356R	17,800	21,200	20,000	22,600
17-11	**South Fraser Way 0.3 miles west of Gladwin Road west of Abbotsford	186B	13,300	12,800	13,500	12,700
17-27E&W-1	0.4 miles west of Clearbrook Road in Matsqui	356R	15,000	16,700	17,600	19,800
17-25	**Clearbrook Road 0.1 mile north of Highway No. 1 in Matsqui		5,700	---	6,500	7,800
17-26	**Clearbrook Road 0.2 miles south of Highway No. 1 in Matsqui		3,200	3,800	3,200	3,700
17-24E&W-1	0.3 miles west of McCallum Road in Matsqui	356R	21,600	17,300	18,300	20,600
17-22	**McCallum Road 0.1 mile north of Highway No. 1	337R &342R	6,800	---	8,900	10,900
17-23	**McCallum Road 0.3 miles south of Highway No. 1		1,500	2,200	2,000	2,300

HIGHWAY NUMBER 1
TRANS-CANADA HIGHWAY
(Victoria to Yoho National Park)

Station No.	Location Description	Class. Hwy. Ref. No.	July		August	
			1969	1970	1971	1972
17-19E&W-1	0.1 mile west of Highway No. 11 in Sumas	381R	13,600	13,600	16,100	17,000
17-8-11	**Highway No. 11, 0.1 mile north of Highway No. 1 in Sumas	403R	3,800	3,800	5,400	5,800
17-18-11	**Highway No. 11, 0.3 miles south of Highway No. 1 in Sumas	403R	2,500	2,800	---	2,900
17-7E&W-1	0.8 miles east of Highway No. 11 in Sumas	381R	14,900	17,300	20,700	19,000
17-17	**No. 3 Road to Yarrow 0.2 miles east of Highway No. 1 in Sumas	202B	2,200	1,500	2,800	1,800
17-6E&W-1	50 feet west of Vedder Canal Bridge in Sumas	381R	---	18,300	19,500	18,900
17-42	**Lickman Road 0.1 mile north of Highway No. 1 in Chilliwack		*1,300	2,400	3,000
17-43	**Lickman Road 0.1 mile south of Highway No. 1 in Chilliwack		*1,900	2,700	3,100
17-5E&W-1	0.1 mile west of Sardis Road Interchange in Chilliwack	344R	15,400	16,700	19,100	19,900
17-4	**Sardis Road 0.1 mile south of Highway No. 1 in Chilliwack	62B	13,900	12,500	13,800	16,200
17-21	**Cultus Lake Road 0.2 miles north of Vedder Mountain Road in Chilliwack	106B	7,000	---	8,200	7,400
17-20	**Vedder Mountain Road 0.3 miles west of Cultus Lake Road in Chilliwack	172B	3,300	2,900	3,600	3,600
17-3	**Sardis Road 0.1 mile north of Highway No. 1 in Chilliwack	345R	15,000	14,800	13,300	19,600
17-32	**Yale Road West 0.15 miles east of Sardis Road in Chilliwack	345R	19,600	20,600	---	21,900
17-33	**Yale Road East 0.5 miles east of Chilliwack eastern City Limits and west of Prest Road	174B	4,900	5,100	---	5,300
17-34	**Yale Road East 0.15 miles west of Rosedale western limits	174B	3,200	3,500	---	3,600

HIGHWAY NUMBER 1
TRANS-CANADA HIGHWAY
(Victoria to Yoho National Park)

Station No.	Location Description	Class. Hwy. Ref. No.	July		August	
			1969	1970	1971	1972
17-13E&W-1	0.5 miles east of Sardis Road Interchange in Chilliwack	344R	12,200	13,300	14,700	---
17-2	**River Road 0.1 mile north of Highway No. 1 in Chilliwack		2,600	3,700	3,800	4,200
17-1E&W-1	0.1 mile west of Highway No. 9		---	13,700	15,400	16,200
17-14-9	**Highway No. 9 between Highway No. 1 and Yale Road East		3,000	---	3,600	4,100
17-16	**Yale Road East 0.1 mile west of Highway No. 9		2,300	1,700	2,000	2,600
17-15-1	0.5 miles east of Highway No. 9		13,200	14,700	15,100	16,000
P-17-1	0.55 miles east of Lorenzetta Creek Bridge		12,140	12,857	13,564	14,410
27-1-1	0.6 miles west of Highway No. 3 at Hope		---	---	16,300	---
27-2-3	**Highway No. 3, 0.4 miles east of Highway No. 1 at Hope	179R	4,000	4,100	3,900	4,300
27-3-1	0.1 mile north of Highway No. 3 at Hope (at North End of Railway Overpass)	180R	---	13,900	14,300	16,000
27-11-1	3.6 miles north of Emory Creek Bridge south of Yale		---	7,900	8,800	8,000
P-27-1	0.2 miles north of North Portal of China Bar Tunnel		6,227	6,443	7,493	7,856
27-13-1	0.3 miles north of Walden Service at Falls Creek north of Boston Bar		5,700	6,200	5,900	7,000
27-10-1	100 yards south of Highway No. 12 (south junction) at Lytton	478R	5,100	6,200	7,400	---
27-14-12	**Highway No. 12 (south junction) 75 yards west of Highway No. 1 at Lytton	479R	1,900	1,600	1,700	1,600
27-21-12	**Highway No. 12, 1.2 miles north of Thompson River Bridge at Lytton		510	770	740	770

HIGHWAY NUMBER 1
TRANS-CANADA HIGHWAY
(Victoria to Yoho National Park)

Station No.	Location Description	Class. Hwy. Ref. No.	July		August	
			1969	1970	1971	1972
27-5-12	**Highway No. 12 (north junction) 100 yards west of Highway No. 1 at Lytton		660	720	690	700
27-4-1	100 yards north of Highway No. 12 (north junction) at Lytton		7,300	---	7,700	7,800
27-20-1	0.3 miles south of Highway No. 1 Business Route (south junction) to Spences Bridge		6,100	6,200	7,800	7,200
27-6-8	**Highway No. 8, 0.1 mile east of Highway No. 1 Business Route at Old Bridge at Spences Bridge		820	620	1,000	750
28-6-1	0.3 miles north of Highway No. 8 at Spences Bridge		5,700	6,300	6,400	6,800
28-7-1	2.0 miles south of Ashcroft Road (south junction) at Ashcroft Manor		4,900	5,700	6,500	---
28-18	**Ashcroft Road (south junction) 0.5 miles east of Highway No. 1 at Ashcroft Manor		*750	1,000
28-8	**Ashcroft Road (north junction) 0.1 mile east of Highway No. 1 at Boston Flats		2,800	2,900	---	4,500
28-2-1	0.1 mile north of Ashcroft Road (north junction) at Boston Flats		9,700	8,500	9,400	10,700
28-4-97	**Highway No. 97, 1.0 mile north of Highway No. 1 at Cache Creek		3,600	4,100	6,800	5,900
28-3-1&97	1.0 miles east of Highway No. 97 at Cache Creek		5,900	5,300	6,700	6,800
21-9-1&97	0.7 miles west of Savona Bridge		6,400	8,000	6,700	7,200
21-5E&W-1&97	0.1 mile west of Highway No. 5 west of Kamloops	535R	8,300	9,200	9,100	10,000
21-4-5	**Highway No. 5, 1.5 miles south of Highway No. 1&97 west of Kamloops		2,400	2,500	2,200	2,900
21-1E&W-1&97	0.1 mile east of Highway No. 5 west of Kamloops	535R	8,700	---	9,100	---

HIGHWAY NUMBER 1
TRANS-CANADA HIGHWAY
(Victoria to Yoho National Park)

Station No.	Location Description	Class. Hwy. Ref. No.	July		August	
			1969	1970	1971	1972
21-7N&S	**On the north end of Overlander Bridge at Kamloops	321R	30,500 (June)	29,800 (June)	---	---
21-2-5	**Highway No. 5, 3.0 miles north of South Thompson River Bridge at Kamloops		6,500	7,200	6,900	6,900
21-3-1&97	2.5 miles east of Victoria Street in Kamloops	497R	10,500	---	13,500	14,400
P-21-1	2.81 miles west of Highway No. 97 at Monte Creek		5,841	6,723	7,399	7,695
22-3-97	**Highway No. 97, 2.0 miles south of Highway No. 1 at Monte Creek		2,200	---	2,800	2,800
21-10-1	0.2 miles east of Highway No. 97 at Monte Creek		5,100	5,100	---	5,900
22-5-1	0.4 miles west of Anglemont Road at Squilax		5,100	4,800	5,000	---
22-13	**Anglemont Road 100 yards north of bridge at Squilax		2,300	2,000	1,800	2,200
22-6-1	0.6 miles east of Anglemont Road at Squilax		4,600	4,100	4,700	5,100
22-1-1	0.1 mile west of Salmon River Road west of Salmon Arm	325R	---	7,200	8,600	7,900
22-2	**Salmon River Road 0.2 miles south of Highway No. 1 west of Salmon Arm	217B	---	2,100	2,100	1,700
22-7-1	0.1 mile east of Salmon River Road west of Salmon Arm	325R	---	7,800	8,300	9,100
22-9-1	0.1 mile west of Highway No. 97B east of Salmon Arm	325R	---	10,200	10,100	10,600
22-10-97B	**Highway No. 97B, 0.1 mile south of Highway No. 1 east of Salmon Arm	326R	---	3,600	---	4,200
22-8-1	0.1 mile north of Highway No. 97B east of Salmon Arm	325R	---	6,400	6,800	7,700
22-14-1	1.0 mile west of east end of Sicamous Narrows Bridge		3,900	3,300	4,400	4,500

HIGHWAY NUMBER 1
TRANS-CANADA HIGHWAY
(Victoria to Yoho National Park)

Station No.	Location Description	Class. Hwy. Ref. No.	July		August	
			1969	1970	1971	1972
22-16-97A	**Highway No. 97A, 1.0 mile south of Highway No. 1 at Sicamous		3,900	3,600	---	3,600
22-17-1	1.0 mile east of Highway No. 97A at Sicamous		5,900	5,700	7,600	7,600
22-15-1	At Craigellachie Bridge		5,300	5,300	6,400	6,100
38-3-23	**Highway No. 23, 5 miles south of Highway No. 1 at Revelstoke		---	*300	---	375
38-1-1	At Columbia River Bridge west of Revelstoke	400R	---	---	7,500	7,100
38-2-23	**Highway No. 23, 2.0 miles north of Highway No. 1 at Revelstoke	401R	780	590	470	720
38-4-1	2.5 miles east of Highway No. 23 at Revelstoke		5,900	4,700	5,900	5,600
38-5-1	0.1 mile east of Silver Creek Bridge at Albert Canyon		4,200	4,600	5,200	5,100
	∕ Rogers Pass		4,525	4,698	4,951	5,080
37-8-1	0.2 miles west of Quartz Creek Bridge near Spruceville		4,600	4,500	5,600	5,400
37-9-1	0.3 miles west of Western access to Donald		5,900	4,700	---	---
37-10	**Big Bend Highway 1.7 miles north of Highway No. 1 east of Donald		480	400	320	250
37-11-1	0.1 mile east of Big Bend Highway east of Donald		---	---	7,900	---
37-12-1	2.0 miles west of Highway No. 95 at Golden Weigh Scale		6,600	5,500	7,400	6,700
37-13-95	**Highway No. 95, 2.6 miles south of Highway No. 1 at Golden Weigh Scale and south of Golden		2,800	---	2,700	3,000
37-14-1	1.2 miles east of Highway No. 95 at Golden Weigh Scale		7,200	---	6,600	5,900
37-15-1	2.3 miles west of western Yoho National Park Boundary		5,500	---	---	5,500

∕ Information from Park Superintendent's Office Mount Revelstoke and Glacier National Parks.

HIGHWAY NUMBER 1A
 OLD ISLAND HIGHWAY
 (Victoria to Langford Lake)

Station No.	Location Description	Class. Hwy. Ref. No.	July		August	
			1969	1970	1971	1972
11-43-1A	0.3 miles west of Craigflower and Admirals Road Junction in Esquimalt		15,600	17,000	19,800	---
11-44-1A	0.3 miles east of Highway No. 1 at Thetis Lake Interchange		12,700	14,600	14,900	15,200
P-11-1	**Highway No. 1, 0.4 miles west of Helmcken Road and 0.7 miles east of Thetis Lake Interchange		20,231	21,547	23,604	25,469
11-46-1	**Highway No. 1, 0.1 mile west of Thetis Lake Interchange		13,100	14,700	---	15,900
11-45-1A &14	0.1 mile west of Highway No. 1 at Thetis Lake Interchange		18,400	---	23,100	23,500
11-28-1A &14	0.4 miles east of Highway No. 14 at Colwood		16,400	19,100	19,000	24,600
11-27-14	**Highway No. 14, 0.5 miles west of Highway No. 1A at Colwood		9,900	14,600	---	16,100
11-29-1A	0.2 miles north of Highway No. 14 at Colwood		7,300	8,800	8,300	10,000
11-48-1A	0.1 mile south of Highway No. 1 at Langford Lake		1,200	1,200	1,300	---
11-47-1	**Highway No. 1, 0.1 mile south of Highway No. 1A at Langford Lake		6,300	---	9,600	---
11-42-1	**Highway No. 1, 0.2 miles north of Highway No. 1A at Langford Lake		7,100	10,300	---	11,800

BRITISH COLUMBIA HIGHWAY
 (West Vancouver to Matsqui)

15-15-1&99	**Highway No. 1&99, 0.1 mile west of Highway No. 1A&99 (Taylor Way) in West Vancouver	329R	22,600	24,400	21,800	---
15-21E&W-1	**Highway No. 1, 0.1 mile east of Highway No. 1A&99 (Taylor Way) in West Vancouver	329R	20,600	19,000	26,800	24,200

HIGHWAY NUMBER 1A
BRITISH COLUMBIA HIGHWAY
(West Vancouver to Matsqui)

Station No.	Location Description	Class. Hwy. Ref. No.	July		August	
			1969	1970	1971	1972
15-5N&S-1A &99	0.1 mile south of Highway No. 1 in West Vancouver	250R	19,200	19,500	19,900	21,700
15-13N&S-1A &99	Between Marine Drive and Woodward's Store entrance in West Vancouver	250R	19,200	20,000	20,700	21,200
15-4E&W	**Marine Drive 0.2 miles west of Highway No. 1A&99 (Taylor Way) in West Vancouver		22,800	23,600	22,300	---
15-6E&W-1A &99	At Capilano River Bridge in West Vancouver	372R	41,100	44,100	48,100	46,400
15-8E&W	**Marine Drive 0.1 mile west of Capilano Road in West Vancouver		40,200	44,600	48,200	48,100
P-15-1N&S	At south end of 1st Narrows Bridge		51,138	60,552	59,353	---
16-73E&W-1A &99A	Between Salsbury and Acorn Avenues in Burnaby	1R	24,300	27,000	---	27,200
P-16-1E&W	At south end of Pattullo Bridge and west of Scott Road	384R	49,760	51,398	---	---
16-13N&S	**Scott Road 0.2 miles south of Highway No. 1A&99A at Pattullo Bridge in Surrey	139R	19,200	22,500	21,700	21,000
16-11N&S-1A &99A	0.2 miles north of Highway No. 99A in Surrey	384R	29,800	27,500	34,000	---
16-9N&S-99A	**Highway No. 99A, 100 yards south of Highway No. 1A in Surrey	384R	19,900	20,000	25,700	---
16-7-1A	0.3 miles east of Highway No. 99A in Surrey	385R	9,100	10,500	10,700	9,600
16-6-1A	0.1 mile west of Highway No. 15 in Surrey	385R	9,900	10,400	14,600	12,300
16-5-15	**Highway No. 15, 0.2 miles south of Highway No. 1A in Surrey	13R	4,800	5,300	---	5,900
16-4-1A	0.1 mile east of Highway No. 15 in Surrey	385R	6,100	6,100	8,300	7,900

HIGHWAY NUMBER 1A
BRITISH COLUMBIA HIGHWAY
(West Vancouver to Matsqui)

Station No.	Location Description	Class. Hwy. Ref. No.	July		August	
			1969	1970	1971	1972
16-2-1A	0.1 mile west of Highway No. 10 at Langley City	262R	7,100	6,300	9,100	8,000
16-42E&W-10	**Highway No. 10, 0.1 mile north of Highway No. 1A at Langley City	456R	5,000	4,500	4,600	5,500
16-41E&W-10	**Highway No. 10, 0.1 mile south of Highway No. 1A at Langley City	456R	4,600	5,700	6,000	7,200
16-1-1A	1.0 mile east of 56th Avenue (New McLellan Road) at Langley City	263R	5,700	7,800	8,100	9,500
16-119-1A	0.2 miles west of Highway No. 13 in Langley	262R	4,700	5,100	6,300	7,100
16-120-13	**Highway No. 13, 100 feet south of Highway No. 1A in Langley	77R	2,100	2,300	2,700	3,000
16-118-1A	0.1 mile east of Highway No. 13 in Langley	262R	7,400	6,400	6,400	7,900
17-12-1A	2.0 miles east of 272 Street (Jackman Road) in Langley	422R	5,100	5,800	5,800	6,500

HIGHWAY NUMBER 2
 DAWSON CREEK - TUPPER HIGHWAY
 (Dawson Creek to Provincial Boundary)

Station No.	Location Description	Class. Hwy. Ref. No.	July		August	
			1969	1970	1971	1972
43-2-97	**Highway No. 97, 0.3 miles south of Highway No. 2 at Dawson Creek	257R	1,700	2,200	2,500	2,300
43-5-97	**Highway No. 97, 0.8 miles north of Highway No. 2 at Dawson Creek	363R	2,700	3,600	3,700	3,600
43-7-2	0.9 miles south of Traffic Circle at 8th Street and Alaska Avenue in Dawson Creek	364R	---	---	5,600	6,500
43-3-2	0.7 miles north of Pouce Coupe Government Building	83R	3,100	3,200	3,300	3,400
43-4-2	0.3 miles south of Pouce Coupe Government Building	83R	2,800	2,500	---	2,300
43-11-2	At B.C.-Alberta Boundary south of Tupper		1,400	1,400	1,200	1,500

HIGHWAY NUMBER 3
SOUTHERN TRANS-PROVINCIAL HIGHWAY
(Hope to Provincial Boundary)

Station No.	Location Description	Class. Hwy. Ref. No.	July 1969	-	August 1970	1971	1972
27-1-1	**Highway No. 1, 0.6 miles west of Highway No. 3 at Hope		---		---	16,300	---
27-3-1	**Highway No. 1, 0.1 mile north of Highway No. 3 at Hope (at north end of Railway Overpass)	180R	---		13,900	14,300	16,000
27-2-3	0.4 miles east of Highway No. 1 at Hope	179R	---		4,100	3,900	4,300
27-22-3	At Two Mile Creek Bridge east of Hope		*6,000
P-26-1	Opposite Allison Pass School and just east of Department of Highways Yard		4,613		4,943	5,719	5,692
26-16-3	At east boundary of Manning Park		4,300		4,900	5,200	6,100
26-1-3	0.9 miles west of Hospital Road in Princeton	524R	5,100		6,700	6,400	6,500
26-3-5	**Highway No. 5, 0.9 miles north of Tulameen River Bridge at Princeton	434R	1,100		1,100	1,800	1,300
26-2	**Tulameen Road 0.5 miles west of Old Tulameen River Bridge at Princeton	543R	760		660	---	580
26-4-3	0.7 miles east of Highway No. 5 at Princeton	524R	4,900		6,200	6,300	6,700
26-17-3	2.0 miles west of 20 Mile Creek Bridge at Hedley		4,500		5,400	5,600	5,900
26-15-3	0.4 miles west of Boundary Road in Keremeos	438R	4,900		5,800	5,600	6,300
26-5-3A	**Highway No. 3A, 0.5 miles east of Highway No. 3 at Keremeos	439R	3,400		3,600	3,100	4,000
26-6-3	0.1 mile south of Highway No. 3A at Keremeos	438R	2,800		3,300	2,800	3,600
26-18-3	0.4 miles south of Kohler Ranch Road about 15 miles south of Highway No. 3A at Keremeos		1,600		1,900	---	2,000

HIGHWAY NUMBER 3
SOUTHERN TRANS-PROVINCIAL HIGHWAY
(Hope to Provincial Boundary)

Station No.	Location Description	Class. Hwy. Ref. No.	July		August	
			1969	1970	1971	1972
26-19-3	300 yards west of Highway No. 3A north of Osoyoos		2,400	2,600	2,200	2,500
26-12-3A &97	**Highway No. 3A&97, 0.2 miles north of Highway No. 3 west of Osoyoos		5,400	5,000	5,300	5,200
26-13-97	**Highway No. 97, 0.1 mile south of Highway No. 3 west of Osoyoos		2,200	2,500	2,500	2,400
26-14-3	At Summit of Anarchist Mountain east of Osoyoos		---	2,300	2,000	2,500
33-11-3	0.4 miles west of Highway No. 33 at Rock Creek		---	1,800	1,600	1,900
33-1-33	**Highway No. 33, 1.1 miles north of Highway No. 3 at Rock Creek		780	1,000	620	770
33-2-3	0.9 miles east of Highway No. 33 at Rock Creek		2,000	2,600	2,100	2,500
33-12-3	0.1 mile west of Midway Customs Road at Midway	458R	2,600	---	2,600	2,700
33-13	**Midway Customs Road 1.0 mile south of Highway No. 3 at Midway		---	650	540	450
33-3-3	1.1 miles east of Midway Customs Road at Midway	458R	2,000	2,200	2,300	2,500
33-4-3	10.7 miles east of Railway Tunnel east of Greenwood		2,000	1,900	1,900	1,900
33-5-3	0.2 miles west of Highway No. 41 west of Grand Forks		2,200	2,400	2,400	2,600
33-14-41	**Highway No. 41, 0.6 miles south of Highway No. 3 west of Grand Forks		550	450	500	650
33-6-3	0.2 miles east of Highway Highway No. 41 west of Grand Forks		3,000	2,900	3,000	3,500
33-7-3	0.9 miles east of Granby River Bridge in Grand Forks	464R	2,700	3,300	3,300	3,400

HIGHWAY NUMBER 3
SOUTHERN TRANS-PROVINCIAL HIGHWAY
(Hope to Provincial Boundary)

Station No.	Location Description	Class. Hwy. Ref. No.	July 1969	-	August 1971	1972
33-8-3	0.2 miles west of Highway No. 395 west of Christina Lake		2,000		3,300	2,500 2,700
33-9-395	**Highway No. 395, 0.2 miles south of Highway No. 3 west of Christina Lake		200		600	490 530
33-10-3	0.1 mile north of Santa Rosa Summit Highway at Christina Lake		2,100		2,500	2,500 2,800
32-15-3	On east end of Paulson Bridge		1,300		1,500	1,800 1,900
32-13-3B	**Highway No. 3B, 0.1 mile south of Highway No. 3 at Nancy Greene Lake		580		1,100	920 1,100
P-32-1	3.2 miles west of Highway No. 3A at Kinnaird		1,261		1,273	1,346 1,320
32-10-3	1.4 miles north of China Creek and 1.1 miles south of Blueberry Creek		3,200		4,600	4,200 4,200
32-4-3	1.4 miles north of Tadanac Little League Ball Park		4,000		4,600	4,800 5,400
32-3-3B &22	**Highway No. 3B&22, 0.1 mile south of Mountain View Cemetery between Rossland and Trail	144R	4,600		5,200	4,800 5,100
32-12E&W-3	On East Trail end of Columbia River Bridge at Trail	417R	21,000 (June)		16,200 (May)	15,900 (May) 17,200 (May)
32-11-22A	**Highway No. 22A, 0.1 mile south of Highway No. 3 west of Montrose		---		1,500	1,600 1,500
32-5-3	0.2 miles east of Highway No. 22A west of Montrose		6,100		5,700	5,200 5,800
32-7-3	1.5 miles east of Post Office in Fruitvale		2,100		2,600	2,600 2,900
31-14-3	0.5 miles west of Highway No. 6 at Salmo	230R	---		2,800	2,800 2,900
31-13-6	**Highway No. 6, 0.8 miles north of Highway No. 3 at Salmo		2,100		1,900	1,700 2,000

HIGHWAY NUMBER 3
SOUTHERN TRANS-PROVINCIAL HIGHWAY
(Hope to Provincial Boundary)

Station No.	Location Description	Class. Hwy. Ref. No.	July		August	
			1969	1970	1971	1972
31-15-3&6	0.7 miles south of Salmo River Bridge		2,500	3,100	3,400	3,300
31-18-6	**Highway No. 6, 0.2 miles north of Canada-U.S.A. Boundary at Nelway		340	260	530	460
31-21-3	1.3 miles east of Highway No. 6 east of Salmo		1,000	1,100	1,200	1,100
31-22-3	1.5 miles west of Highway No. 3A west of Creston		1,800	2,200	2,200	2,200
31-12-3A	**Highway No. 3A, 0.5 miles north of Highway No. 3 west of Creston		1,900	1,700	1,500	2,000
31-9-21	**Highway No. 21, 0.9 miles south of Highway No. 3 at Creston		---	1,900	1,100	1,200
31-17-21	**Highway No. 21, 0.1 mile north of Canada-U.S.A. Boundary at Rykerts		520	630	570	570
31-16	**Lister Road, 0.3 miles south of Highway No. 3 at Erickson		1,400	1,500	1,700	1,700
31-10-3	0.4 miles east of Lister Road at Erickson		2,600	---	3,000	3,300
31-11-3	0.5 miles west of Kitchener Road (West Access) at Kitchener		3,100	2,600	---	2,500
35-1-3	0.2 miles west of Highway No. 95 at Curzon		2,000	2,100	2,400	2,300
35-2-95	**Highway No. 95, 0.1 mile south of Highway No. 3 at Curzon		990	960	1,100	950
P-35-1	1.5 miles east of Moyie River Bridge in Yahk		2,430	2,589	2,846	2,807
35-3-3&95	1.5 miles east of Lakeview Cabins at Moyie		2,700	2,700	2,800	---
35-4-3&95	0.4 miles west of Highway No. 95A east of Cranbrook	537R	6,300	7,400	7,300	7,800

HIGHWAY NUMBER 3
SOUTHERN TRANS-PROVINCIAL HIGHWAY
(Hope to Provincial Boundary)

Station No.	Location Description	Class. Hwy. Ref. No.	July 1969	- July 1970	August 1971	1972
35-6-95A	**Highway No. 95A, 1.8 miles north of Highway No. 3 east of Cranbrook		2,900	3,200	3,600	4,300
35-5-3&95	0.2 miles east of Highway No. 95A east of Cranbrook		5,300	5,600	5,800	5,200
35-12-3&95	0.5 miles west of Highway No. 93&95 at Fort Steele Junction		---	5,400	5,800	---
35-11-93&95	**Highway No. 93&95, 0.5 miles north of Highway No. 3 at Fort Steele Junction		2,900	---	2,900	2,500
35-7-3&93	0.5 miles east of Highway No. 93&95 at Fort Steele Junction		3,000	3,100	3,400	3,200
35-15-3&93	0.3 miles west of Wardner Bridge		2,600	3,000	3,500	---
35-16	**Fort Steele-Bull River Road 0.1 mile north of Highway No. 3 east of Wardner		300	500	560	240
36-7-3&93	0.9 miles east of Fort Steele-Bull River Road east of Wardner		2,500	2,900	3,000	2,800
36-1-3&93	0.1 mile west of Highway No. 93 at Elko		2,800	---	3,600	3,900
36-2-93	**Highway No. 93, 0.2 miles south of Highway No. 3 at Elko		850	750	770	710
36-8-93	**Highway No. 93, 0.7 miles north of Canada-U.S.A. Boundary at Roosville		700	---	450	480
36-3-3	0.1 mile east of Highway No. 93 at Elko		3,100	3,100	3,400	3,500
36-4-3	2.4 miles west of western Elk River Bridge at Fernie		3,000	3,600	3,800	3,800
36-5-3	2.0 miles west of Hosmer Bridge east of Fernie		3,600	4,400	4,300	4,300
36-9	**Elk Valley Road 0.1 mile north of Elk River Bridge north of Michael	489R	*2,300
36-6-3	0.6 miles west of B.C.-Alberta Boundary in Crowsnest Pass	447R	2,900	---	2,700	2,200

HIGHWAY NUMBER 3A
 KEREMEOS - KALEDEN JUNCTION - OSOYOOS HIGHWAY
 (Keremeos to Osoyoos)

Station No.	Location Description	Class. Hwy. Ref. No.	July 1969	-	July 1970	August 1971	August 1972
26-15-3	**Highway No. 3, 0.4 miles west of Boundary Road in Keremeos	438R	4,900		5,800	5,600	6,300
26-6-3	**Highway No. 3, 0.1 mile south of Highway No. 3A at Keremeos	438R	2,800		3,300	2,800	3,600
26-5-3A	0.5 miles east of Highway No. 3 at Keremeos	439R	3,400		3,600	3,100	4,000
26-7-3A	0.2 miles west of Highway No. 97 at Kaleden Junction		3,100		3,400	3,800	4,300
26-8-97	**Highway No. 97, 0.2 miles north of Highway No. 3A at Kaleden Junction		6,500		6,300	7,800	8,500
26-9-3A&97	0.1 mile south of Highway No. 97 at Kaleden Junction		5,500		4,100	4,800	4,900
P-26-2	4.82 miles south of Highway No. 97 at Kaleden Junction and south of Okanagan Falls		3,298		---	3,634	4,080
26-12-3A&97	0.2 miles north of Highway No. 3 west of Osoyoos		5,400		5,000	5,300	5,200
26-19-3	**Highway No. 3, 300 yards west of Highway No. 3A north of Osoyoos		2,400		2,600	2,200	2,500

KINNAIRD - NELSON - CRESTON HIGHWAY
 (Kinnaird to Creston)

32-10-3	**Highway No. 3, 1.4 miles north of China Creek and 1.1 miles south of Blueberry Creek		3,200		4,600	4,200	4,200
32-6	**Robson Access Road 0.2 miles east of Robson-Broadwater Road at Castlegar Ferry		3,200		2,400	1,700	1,900
32-8	**Robson-Broadwater Road 0.1 mile west of Robson Access Road at Castlegar Ferry		3,300		3,300	3,300	3,300

HIGHWAY NUMBER 3A
KINNAIRD - NELSON - CRESTON HIGHWAY
(Kinnaird to Creston)

Station No.	Location Description	Class. Hwy. Ref. No.	July		August	
			1969	1970	1971	1972
31-2-3A	0.1 mile west of Highway Highway No. 6 at South Slocan		2,800	3,500	3,300	3,400
31-1-6	**Highway No. 6, 0.3 miles north of Highway No. 3A at South Slocan		1,600	1,800	1,700	2,100
31-3-3A&6	0.1 mile east of Highway No. 6 at South Slocan		3,300	3,400	3,800	4,000
31-4-3A&6	2.0 miles west of Highway No. 6 in Nelson		3,100	4,200	4,000	4,600
31-5-6	**Highway No. 6, 1.0 mile south of Stanley Street and Mines Road in Nelson	373R	2,100	2,600	2,400	3,000
31-7-3A	0.5 miles west of Highway No. 31 at Balfour		1,600	1,500	1,900	1,900
31-8-31	**Highway No. 31, 0.6 miles north of Highway No. 3A at Balfour		500	800	770	920
31-6-3A	0.7 miles east of Public Boat Ramp in Boswell		700	760	850	920
31-12-3A	0.5 miles north of Highway No. 3 west of Creston		1,900	1,700	1,500	2,000

HIGHWAY NUMBER 4
 PORT ALBERNI HIGHWAY
 (Parksville to Port Alberni)

Station No.	Location Description	Class. Hwy. Ref. No.	July		August	
			1969	1970	1971	1972
14-1-4	1.0 mile west of Highway No. 19 at Parksville	177R	5,100	6,800	6,200	7,000
14-2-4	100 yards east of Highway No. 4A at Hilliers		2,900	3,300	3,900	4,300
14-3-4A	**Highway No. 4A, 100 yards north of Highway No. 4 at Hilliers		1,300	1,200	1,200	1,300
14-20-4	100 yards west of Highway No. 4A at Hilliers		4,400	4,100	4,700	5,200
12-48-4	0.2 miles east of Old Port Alberni Highway (leading to Redford Street)		4,900	5,400	5,900	6,200
12-47	**Old Port Alberni Highway (leading to Redford Street) 0.2 miles west of Highway No. 4		3,400	3,500	4,100	3,900
12-42-4	100 yards west of Old Port Alberni Highway (leading to Redford Street)		---	2,000	3,200	3,300
12-46N&S	**Alberni-Port Alberni Arterial 0.1 mile south of Rogers Creek in Port Alberni	315R	16,500	16,400	18,800	17,600

ALBERNI - TOFINO HIGHWAY
 (Port Alberni to Tofino)

12-43	**Beaver Creek Road 0.2 miles north of Highway No. 4 in Port Alberni	39B	5,700	---	6,900	6,900
12-45-4	At Somass River Bridge in Port Alberni	152R	8,500	7,700	7,000	7,500
12-44-4	0.4 miles south of Great Central Lake Road at Sproat Lake		---	2,900	3,100	3,000
12-49	**Great Central Lake Road 0.3 miles north of Highway No. 4 at Sproat Lake		520	520	500	590

HIGHWAY NUMBER 4
ALBERNI - TOFINO HIGHWAY
(Port Alberni to Tofino)

Station No.	Location Description	Class. Hwy. Ref. No.	July 1969	- 1970	August 1971	1972
12-50-4	100 yards west of Great Central Lake Road at Sproat Lake		---	2,700	2,500	2,800
12-51-4	6.0 miles west of Lakeshore Road at Sproat Lake		600	670	600	760

HIGHWAY NUMBER 5
PRINCETON - KAMLOOPS HIGHWAY
(Princeton to Kamloops)

Station	Location Description	Class. Hwy. Ref. No.	July 1969	- 1970	August 1971	1972
26-2	**Tulameen Road 0.5 miles west of Old Tulameen River Bridge at Princeton	543R	760	660	---	580
26-3-5	0.9 miles north of Tulameen River Bridge at Princeton	434R	1,100	1,100	1,800	1,300
27-15-5	0.6 miles south of Coalmont Road about 5 miles south of Aspen Grove		650	570	590	---
27-19	**Coalmont Road 0.5 miles west of Highway No. 5 about 5 miles south of Aspen Grove		90	140	100	---
27-18-5	0.5 miles north of Coalmont Road about 5 miles south of Aspen Grove		540	650	770	500
27-9-5	1.0 mile south of Highway No. 8 at Merritt	102R	1,700	2,100	2,500	2,500
27-7-8	**Highway No. 8, 1.0 mile west of Highway No. 5 at Merritt	73R	4,100	4,900	---	3,700
27-8-5	1.0 mile north of Highway No. 8 at Merritt	101R	2,800	2,600	---	2,900
27-16-5	0.1 mile south of Stump Lake Access Road between Nicola Lake and Stump Lake		1,000	1,100	1,200	1,300
21-4-5	1.5 miles south of Highway No. 1&97 west of Kamloops		2,400	2,500	2,200	2,900
21-5E&W-1 &97	**Highway No. 1&97, 0.1 mile west of Highway No. 5 west of Kamloops	535R	8,300	9,200	9,100	10,000
21-1E&W-1 &97	**Highway No. 1&97, 0.1 mile east of Highway No. 5 west of Kamloops	535R	8,700	---	9,100	---

YELLOWHEAD SOUTH HIGHWAY
(Kamloops to Tete Jaune Cache)

21-3-1&97	**Highway No. 1&97, 2.5 miles east of Victoria Street in Kamloops	497R	10,500	---	13,500	14,400
-----------	---	------	--------	-----	--------	--------

HIGHWAY NUMBER 5
YELLOWHEAD SOUTH HIGHWAY
(Kamloops to Tete Jaune Cache)

Station No.	Location Description	Class. Hwy. Ref. No.	July		August	
			1969	1970	1971	1972
21-2-5	3.0 miles north of South Thompson River Bridge at Kamloops		6,500	7,200	6,900	6,900
21-6-5	0.8 miles south of Tod Mountain Road at Heffley Creek		---	---	3,800	4,200
21-8-5	0.1 mile north of northern Barriere Road Junction		2,600	2,800	2,700	2,700
21-11-5	0.3 miles south of Highway No. 24 at Little Fort		2,300	2,200	2,200	2,700
21-13-24	**Highway No. 24, 0.4 miles west of Highway No. 5 at Little Fort		550	---	480	570
21-12-5	0.2 miles north of Highway No. 24 at Little Fort		1,700	2,000	2,000	2,100
21-14-5	1.0 mile east of Birch Island Road		1,500	---	1,400	---
23-1-5	At North Thompson River Bridge approx. 27 miles north of Blue River		*1,000	1,100	1,200	1,200
23-2-5	1.0 mile south of Highway No. 16 at Tete Jaune Cache		*1,500	1,600	1,700	1,600
23-4-16	**Highway No. 16, 1.0 mile west of Highway No. 5 at Tete Jaune Cache		* 590	820	---	700
23-3-16	**Highway No. 16, 1.5 miles east of Highway No. 5 at Tete Jaune Cache		*1,400	1,600	1,800	1,700

HIGHWAY NUMBER 6
NELSON - NELWAY HIGHWAY
(Nelway to Nelson)

Station No.	Location Description	Class. Hwy. Ref. No.	July		August	
			1969	1970	1971	1972
31-19	**Waneta-Nelway Road 0.2 miles west of Highway No. 6		220	380	430	330
31-18-6	0.2 miles north of Canada-U.S.A. Boundary at Nelway		340	260	530	460
31-21-3	**Highway No. 3, 1.3 miles east of Highway No. 6 east of Salmo		1,000	1,100	1,200	1,100
31-15-3&6	0.7 miles south of Salmo River Bridge		2,500	3,100	3,400	3,300
31-14-3	**Highway No. 3, 0.5 miles west of Highway No. 6 at Salmo	230R	---	2,800	2,800	2,900
31-13-6	0.8 miles north of Highway No. 3 at Salmo		2,100	1,900	1,700	2,000
31-20-6	0.1 mile north of north entrance to Ymir		1,100	1,200	1,200	1,400
31-5-6	1.0 mile south of Stanley Street and Mines Road in Nelson	373R	2,100	2,600	2,400	3,000

KINNAIRD - NELSON - CRESTON HIGHWAY
(Nelson to South Slocan)

31-4-3A&6	2.0 miles west of Highway No. 3A in Nelson		3,100	4,200	4,000	4,600
31-3-3A&6	0.1 mile east of Highway No. 3A at South Slocan		3,300	3,400	3,800	4,000

VERNON - SLOCAN HIGHWAY
(South Slocan to Vernon)

31-2-3A	**Highway No. 3A, 0.1 mile west of Highway No. 6 at South Slocan		2,800	3,500	3,300	3,400
31-1-6	0.3 miles north of Highway No. 3A at South Slocan		1,600	1,800	1,700	2,100
34-4-6	0.6 miles south of southern school in Slocan City		960	940	---	1,400

HIGHWAY NUMBER 6
VERNON - SLOCAN HIGHWAY
(South Slocan to Vernon)

Station No.	Location Description	Class. Hwy. Ref. No.	July 1969	- 1970	August 1971	1972
34-5-6	1.5 miles north of southern school in Slocan City		470	460	550	520
34-3-6	0.2 miles south of Silverton Hotel		760	590	570	620
34-2-6	1.1 mile north of Steel Bridge at Four Mile Creek in Silverton		1,100	1,200	1,200	1,300
34-6-31A	**Highway No. 31A, 0.8 miles east of Highway No. 6 at New Denver	291R	440	340	340	430
34-1-6	1.0 mile north of Highway No. 31A at New Denver	88R	770	960	880	1,000
34-7-6	1.1 mile southeast of Railway Crossing at Nakusp		1,300	1,600	---	---
34-9-23	**Highway No. 23, 0.1 mile north of Department of Highways Yard in Nakusp	540R	530	580	670	---
34-8-6	1.1 miles west of Broadway Street in Nakusp		800	780	780	1,000
24-9-6	0.2 miles east of Echo Lake Road east of Cherryville		340	480	620	700
24-25-6	0.1 mile east of Echo Lake Road east of Lumby		840	1,200	1,300	1,800
24-24-6	0.1 mile west of Ranger Station at Lumby	261R	2,200	2,900	3,100	3,500
24-26-6	2.7 miles west of School Road at Lavington	103R	3,500	4,600	4,700	5,500
24-7-6	2.0 miles east of 30th Avenue in Vernon	103R	4,500	5,400	6,400	7,300

HIGHWAY NUMBER 7
LOUGHEED HIGHWAY
(Vancouver to Agassiz)

Station No.	Location Description	Class. Hwy. Ref. No.	July		August	
			1969	1970	1971	1972
16-71E&W-7	0.3 miles east of Boundary Road in Burnaby	17R	27,700	27,800	32,300	33,200
16-72E&W-7	Between Austin Street and North Road in Burnaby	17R	13,200	12,200	13,100	15,100
16-74N&S	**North Road 0.1 mile south of Clarke Road in Coquitlam	14B	18,100	22,000	22,500	25,400
16-109-7	0.1 mile east of North Road in Coquitlam	280R	10,600	11,000	11,700	14,100
16-110	**Brunette Avenue 0.1 mile southwest of Highway No. 7 and north of Highway No. 1 in Coquitlam	167R	20,600	21,900	---	---
16-108-7	0.1 mile east of King Edward Avenue at Fraser Mills	76R	10,900	11,600	---	16,300
16-117E&W-7	0.15 miles east of Colony Farm Road at Essondale	280R	23,600	24,000	23,700	27,800
16-103-7	0.1 mile west of Kingsway Avenue in Port Coquitlam	280R	---	12,200	13,200	15,000
16-104	**Kingsway Avenue 0.1 mile east of Highway No. 7 in Port Coquitlam		---	4,000	4,300	3,600
16-102	**Dewdney Trunk Road 0.1 mile west of Highway No. 7 in Coquitlam		2,700	2,800	3,200	3,200
16-111-7A	**Highway No. 7A, 0.2 miles west of Highway No. 7 (Westwood Avenue)	201R	9,600	10,500	12,500	13,800
16-101-7	0.3 miles east of Highway No. 7A at Port Coquitlam	165R	18,300	19,500	19,800	20,800
16-100	**Shaughnessy Street 0.1 mile south of Highway No. 7 and north of Railway Overpass in Port Coquitlam		9,600	11,800	12,700	12,300
16-99-7	1.0 mile west of Pitt River Bridge in Port Coquitlam	165R	10,700	11,100	13,600	15,600

HIGHWAY NUMBER 7
LOUGHEED HIGHWAY
(Vancouver to Agassiz)

Station No.	Location Description	Class. Hwy. Ref. No.	July		August	
			1969	1970	1971	1972
16-112E&W-7	0.1 mile east of 192nd Street (Harris Road) in Pitt Meadows	21R	19,300	17,200	---	---
16-98E&W-7	1.0 mile west of 218th Avenue (Carr Avenue) in Haney	22R	16,200	16,100	---	21,100
16-97-7	50 feet west of Kanaka Creek Bridge in Maple Ridge	22R	9,700	8,600	10,100	11,400
16-113-7	0.1 mile west of 240th Street (17th Avenue) to Albion Ferry in Maple Ridge	22R	8,400	8,000	7,600	10,400
16-96-7	1.7 miles west of Stave River Bridge in Maple Ridge	22R	---	4,600	5,900	6,800
P-17-2	At Silverdale pumps and 4.4 miles west of Highway No. 11 in Mission	23R	5,068	5,054	5,595	6,133
17-41-7	30 feet east of Park Road in Mission	23R	7,700	7,600	8,700	8,300
17-10-11	**Highway No. 11, 100 yards south of Mission Bridge	12R	5,500	6,100	6,900	6,700
17-40-7	1.8 miles east of Highway No. 11 in Mission	23R	4,800	5,300	6,400	5,900
17-39-7	0.3 miles west of Deroche Bridge		1,600	1,900	1,900	2,500
17-38-7	0.5 miles east of Deroche Bridge		1,900	1,800	2,200	2,300
17-37-7	0.4 miles west of Highway No. 9 in Kent	330R	1,600	1,900	---	1,900
17-36-9	**Highway No. 9, 0.2 miles north of Highway No. 7 in Kent	160R	3,100	3,900	3,800	4,000
17-35-7&9	0.1 mile east of Highway No. 9 in Kent	330R	3,900	4,300	4,500	5,600

HIGHWAY NUMBER 7A
BARNET HIGHWAY
(Vancouver to Port Coquitlam)

Station No.	Location Description	Class. Hwy. Ref. No.	July 1969	-	August 1970	1971	1972
16-124E&W-7A	One block east of Boundary Road in Burnaby	293R	*23,100	27,200
16-125-7A	200 feet west of Holdom Avenue in Burnaby	293R	*18,400	23,800
16-70-7A	4.0 miles west of Clarke Road in Burnaby	293R	11,000		9,600	13,700	13,400
16-107-7A	0.1 mile west of Clarke Road in Port Moody	200R	10,500		10,700	13,400	13,500
16-106-7A	0.1 mile west of Ioco Road in Port Moody	200R	14,200		15,800	20,000	18,500
16-105	**Ioco Road 0.1 mile north of Highway No. 7A in Port Moody	57R	4,500		4,800	5,000	5,900
16-111-7A	0.2 miles west of Highway No. 7 (Westwood Avenue)	201R	9,600		10,500	12,500	13,800
16-101-7	**Highway No. 7, 0.3 miles east of Highway No. 7A in Port Coquitlam	165R	18,300		19,500	19,800	20,800

HIGHWAY NUMBER 8
MERRITT - SPENCES BRIDGE HIGHWAY
(Merritt to Spences Bridge)

Station No.	Location Description	Class. Hwy. Ref. No.	July		August	
			1969	1970	1971	1972
27-9-5	**Highway No. 5, 1.0 mile south of Highway No. 8 in Merritt	102R	1,700	2,100	2,500	2,500
27-8-5	**Highway No. 5, 1.0 mile north of Highway No. 8 in Merritt	101R	2,800	2,600	---	2,900
27-7-8	1.0 mile west of Highway No. 5 in Merritt	73R	4,100	4,900	---	3,700
27-17-8	0.2 miles west of Mamette Lake Road and east of Lower Nicola		3,600	3,200	---	3,100
27-6-8	0.1 mile east of Highway No. 1 Business Route at Old Bridge at Spences Bridge		820	620	1,000	750
28-6-1	**Highway No. 1, 0.3 miles north of Highway No. 8 at Spences Bridge		5,700	6,300	6,400	6,800

HIGHWAY NUMBER 9
ROSEDALE - AGASSIZ HIGHWAY
(Highway No. 1 to Agassiz)

Station No.	Location Description	Class. Hwy. Ref. No.	July 1969	-	August 1970	1971	1972
17-1E&W-1	**Highway No. 1, 0.1 mile west of Highway No. 9		---		13,700	15,400	16,200
17-14-9	Between Highway No. 1 and Yale Road East		3,000		---	3,600	4,100
17-16	**Yale Road East 0.1 mile west of Highway No. 9		2,300		1,700	2,000	2,600
17-28-9	0.2 miles north of Yale Road East		3,700		3,800	4,000	4,500

LOUGHEED HIGHWAY AND HARRISON HOT SPRINGS HIGHWAY
(Agassiz to Harrison Hot Springs)

17-35-7&9	0.1 mile east of Highway No. 7 in Kent	33OR	3,900		4,300	4,500	5,600
17-37-7	**Highway No. 7, 0.4 miles west of Highway No. 9 in Kent	33OR	1,600		1,900	---	1,900
17-36-9	0.2 miles north of Highway No. 7 in Kent	16OR	3,100		3,900	3,800	4,000

HIGHWAY NUMBER 10
LADNER - LANGLEY HIGHWAY
(Langley to Delta)

Station No.	Location Description	Class. Hwy. Ref. No.	July		August	
			1969	1970	1971	1972
16-69E&W-1	**Highway No. 1, 0.8 miles east of 232 Street (Livingstone Road) in Langley	380R	17,700	18,500	19,200	23,000
16-67	**232 Street (Livingstone Road) 0.2 miles north of Highway No. 1 in Langley		1,200	1,700	1,300	1,600
16-68-10	0.2 miles south of Highway No. 1 in Langley	457R	4,500	5,500	5,300	7,000
16-126-10	0.5 miles north of 216 Street at Milner in Langley	259R	*9,600	8,200
16-42E&W-10	0.1 mile north of Highway No. 1A at Langley City	456R	5,000	4,500	4,600	5,500
16-2-1A	**Highway No. 1A, 0.1 mile west of Highway No. 10 at Langley City	262R	7,100	6,300	9,100	8,000
16-41E&W-10	0.1 mile south of Highway No. 1A at Langley City	456R	4,600	5,700	6,000	7,200
16-3-10	0.1 mile west of 192nd Street (Latimer Road) in Surrey	125R	8,000	8,500	---	10,100
16-26-15	**Highway No. 15, 0.1 mile south of Highway No. 10 at Cloverdale	13R	4,800	4,800	5,300	4,900
16-27-10	0.3 miles west of Highway No. 15 at Cloverdale	125R	7,400	8,400	8,600	9,200
16-21-10	0.1 mile east of Highway No. 99A in Surrey	125R	7,000	8,100	9,600	9,300
16-22-99A	**Highway No. 99A, 0.8 miles south of Highway No. 10 in Surrey	384R	10,200	12,300	11,900	14,700
16-19-99A	**Highway No. 99A, 0.4 miles north of Highway No. 10 in Surrey	384R	9,200	12,600	10,600	10,600
16-43-10	0.3 miles west of Highway No. 99A in Surrey	269R	6,300	7,300	7,900	---
16-14	**Scott Road 0.1 mile north of Highway No. 10	139R &352R	7,300	6,600	7,300	9,200

HIGHWAY NUMBER 10
LADNER - LANGLEY HIGHWAY
(Langley to Delta)

Station No.	Location Description	Class. Hwy. Ref. No.	July		August	
			1969	1970	1971	1972
16-15-10	0.9 miles west of Scott Road	351R	---	---	11,600	12,100
16-49-10	0.1 mile east of Mathews Road Interchange in Delta	351R	9,500	---	12,700	---
16-50E&W-99	**Highway No. 99, 0.2 miles east of Mathews Road Interchange in Delta	353R	10,300	10,800	11,600	12,800
16-48-10	100 feet west of Mathews Road Interchange in Delta	351R	6,200	6,600	---	8,800
16-29-10	0.1 mile east of Highway No. 17 in Delta	351R	7,600	6,300	8,900	8,200
16-20-17	**Highway No. 17, 0.1 mile south of Highway No. 10 in Delta	349R	19,600	18,900	25,300	---
16-16-10	0.1 mile west of Highway No. 17 in Delta	351R	7,600	8,100	9,700	9,100

HIGHWAY NUMBER 11
HUNTINGDON - MISSION HIGHWAY
(Mission City to Canada - U.S.A. Boundary)

Station No.	Location Description	Class. Hwy. Ref. No.	July		August	
			1969	1970	1971	1972
17-10-11	100 yards south of Mission Bridge	12R	5,500	6,100	6,900	6,700
17-9-11	0.3 miles north of Pine Road in Abbotsford	11R	5,600	5,800	5,700	6,800
17-8-11	0.1 mile north of Highway No. 1 in Sumas	403R	3,800	3,800	5,400	5,800
17-19E&W-1	**Highway No. 1, 0.1 mile west of Highway No. 11 in Sumas	381R	13,600	13,600	16,100	17,000
17-7E&W-1	**Highway No. 1, 0.8 miles east of Highway No. 11 in Sumas	381R	14,900	17,300	20,700	19,000
17-18-11	0.3 miles south of Highway No. 1 in Sumas	403R	2,500	2,800	---	2,900

HIGHWAY NUMBER 12
LYTTON - LILLOOET HIGHWAY
(Lytton to Lillooet)

Station No.	Location Description	Class. Hwy. Ref. No.	July		August	
			1969	1970	1971	1972
27-10-1	**Highway No. 1, 100 yards south of Highway No. 12 (south junction) at Lytton	478R	5,100	6,200	7,400	---
27-4-1	**Highway No. 1, 100 yards north of Highway No. 12 (north junction) at Lytton		7,300	---	7,700	7,800
27-14-12	(South junction) 75 yards west of Highway No. 1 at Lytton	479R	1,900	1,600	1,700	1,600
27-5-12	(North junction) 100 yards west of Highway No. 1 at Lytton		660	720	690	700
27-21-12	1.2 miles north of Thompson River Bridge at Lytton		510	770	740	770

LILLOOET - CACHE CREEK HIGHWAY
(Lillooet to Cariboo Highway)

28-17-12	1.7 miles south of Pavilion-Clinton Road at Pavilion		100	320	270	290
28-16	**Pavilion-Clinton Road 2.8 miles north of Highway No. 12 at Pavilion		50	110	40	60
28-15-12	0.9 miles east of Pavilion-Clinton Road at Pavilion		120	440	280	260
28-5-12	0.1 mile west of Highway No. 97 north of Cache Creek		280	---	460	470
28-9-97	**Highway No. 97, 100 yards south of Highway No. 12 north of Cache Creek		---	3,900	---	5,200
28-10-97	**Highway No. 97, 0.1 mile north of Highway No. 12 north of Cache Creek		2,400	3,300	4,800	4,800

HIGHWAY NUMBER 14
 OLD ISLAND HIGHWAY AND WEST COAST (SOOKE) HIGHWAY
 (Thetis Lake Interchange to Port Renfrew)

Station No.	Location Description	Class. Hwy. Ref. No.	July 1969	-	August 1970	1971	1972
P-11-1	**Highway No. 1, 0.4 miles west of Helmcken Road and 0.7 miles east of Thetis Lake Interchange		20,231		21,547	23,604	25,469
11-44-1A	**Highway No. 1A, 0.3 miles east of Highway No. 1 at Thetis Lake Interchange		12,700		14,600	14,900	15,200
11-46-1	**Highway No. 1, 0.1 mile west of Thetis Lake Interchange		13,100		14,700	---	15,900
11-45-1A&14	0.1 mile west of Highway No. 1 at Thetis Lake Interchange		18,400		---	23,100	23,500
11-28-1A&14	0.4 miles east of Highway No. 1A at Colwood		16,400		19,100	19,000	24,600
11-29-1A	**Highway No. 1A, 0.2 miles north of Highway No. 14 at Colwood		7,300		8,800	8,300	10,000
11-27-14	0.5 miles west of Highway No. 1A at Colwood		---		14,600	---	16,100
11-49	**Metchosin Road 0.5 miles south of Highway No. 14		4,600		---	5,700	7,200
11-26-14	0.3 miles west of Happy Valley Road at Glen Lake		3,600		3,700	---	4,100
11-25-14	0.1 mile west of Milnes Landing Store at Sooke River Bridge		4,000		5,100	4,900	4,600
11-24-14	2.0 miles west of Whiffin Spit Road, west of Sooke		1,300		1,100	1,700	1,700

HIGHWAY NUMBER 15
PACIFIC HIGHWAY
(Fraser Highway to Canada-U.S.A. Boundary)

Station No.	Location Description	Class. Hwy. Ref. No.	July		August	
			1969	1970	1971	1972
16-6-1A	**Highway No. 1A, 0.1 mile west of Highway No. 15 in Surrey	385R	9,900	10,400	14,600	12,300
16-4-1A	**Highway No. 1A, 0.1 mile east of Highway No. 15 in Surrey	385R	6,100	6,100	8,300	7,900
16-5-15	0.2 miles south of Highway No. 1A in Surrey	13R	4,800	5,300	---	5,900
16-27-10	**Highway No. 10, 0.3 miles west of Highway No. 15 at Cloverdale	125R	7,400	8,400	8,600	9,200
16-26-15	0.1 mile south of Highway No. 10 at Cloverdale	13R	4,800	4,800	5,300	4,900
16-54	**8th Avenue (Campbell River Road) 0.2 miles east of Highway No. 99 at Campbell River Road Interchange in Surrey	114R	2,900	3,600	---	2,700
16-25-15	0.1 mile north of Canada-U.S.A. Boundary	13R	1,800	2,000	2,500	2,700

HIGHWAY NUMBER 16
YELLOWHEAD HIGHWAY
(Prince Rupert to Prince George)

Station No.	Location Description	Class. Hwy. Ref. No.	July		August	
			1969	1970	1971	1972
49-4-16	At Galloway Rapids Bridge east of Prince Rupert	487R	4,700	---	3,400	3,300
49-3	**Port Edward Road 0.9 miles south of Highway No. 16		2,700	---	2,400	2,300
49-2-16	0.2 miles east of Port Edward Road east of Prince Rupert		960	1,100	1,000	1,200
49-1-16	At Green River Bridge and 1.0 mile west of Tyee Station		910	710	780	810
48-6-16	At Extew River Bridge west of Terrace		770	710	810	840
48-1-16	0.2 miles west of Kalum Lake Road at Terrace	362R	4,200	---	3,800	3,500
48-2	**Kalum Lake Road 1.0 mile north of Highway No. 16 at Terrace	155B	1,000	1,000	720	620
48-3-16	0.1 mile east of Kalum Lake Road at Terrace	362R	5,500	4,900	4,600	4,000
48-4E&W-16	On west end of Skeena River Bridge at Terrace	362R	9,900	9,600	10,100	8,600
48-8	**Queens Way 0.2 miles south of Highway No. 16 at Terrace		2,100	1,700	2,500	1,800
48-9-16	0.1 mile west of Highway No. 25 at Terrace		---	7,800	8,800	9,100
48-7-25	**Highway No. 25, 0.2 miles south of Highway No. 16 at Terrace		2,900	3,800	3,100	2,800
48-10-25	**Highway No. 25 at Kitimat River Bridge , north of Kitimat		2,400	2,000	1,700	1,700
48-5-16	0.1 mile east of Highway No. 25 at Terrace		6,100	7,400	6,800	6,500
48-11-16	On Kleanza (Gold) Creek Bridge west of Kleanza Creek Provincial Park		930	1,100	1,100	1,200
47-8-16	On Coyote Creek Bridge west of Cedarvale Ferry Road		880	---	850	990

HIGHWAY NUMBER 16
YELLOWHEAD HIGHWAY
(Prince Rupert to Prince George)

Station No.	Location Description	Class. Hwy. Ref. No.	July		August	
			1969	1970	1971	1972
47-5-16	0.2 miles west of Hazelton Road in New Hazelton		1,800	1,700	1,700	1,800
47-6-37	**Hazelton Road 0.4 miles north of Highway No. 16 in New Hazelton		1,600	1,500	1,600	1,800
47-7-16	0.8 miles east of Hazelton Road in New Hazelton		1,900	1,500	1,200	1,500
47-4-16	3.5 miles west of Moricetown Railway Overpass		890	990	1,100	1,000
47-3-16	1.5 miles west of Smithers Arena	522R	2,200	2,600	2,600	3,100
47-2-16	At New Bulkley River Bridge east of Smithers	522R	3,000	*2,900	3,300	3,100
47-1-16	0.9 miles east of Post Office in Telkwa	440R	1,700	1,900	1,900	1,900
46-8-16	At Bulkley River Bridge west of Houston	486R	1,600	1,900	1,500	1,800
46-4	**Morice River F.D. Road 0.1 mile southwest of Highway No. 16 west of Houston		---	1,500	1,600	890
46-5-16	0.1 mile east of Morice River F.D. Road west of Houston	486R	2,300	2,800	2,600	2,600
46-6-16	6.0 miles east of Topley Lodge Road at 6 Mile Summit		740	1,300	1,200	1,200
46-7-16	0.1 mile west of Babine Lake Road at Burns Lake	471R	---	3,200	3,900	3,900
46-3	**Babine Lake Road 2.3 miles north of Highway No. 16 at Park Gates		240	290	160	150
46-9-16	0.2 miles east of Babine Lake Road at Burns Lake opposite Forestry Station	471R	5,100	4,600	4,400	4,300
46-2-35	**Highway No. 35 at Burns Lake Bridge	297R	1,400	1,600	1,600	1,500

HIGHWAY NUMBER 16
YELLOWHEAD HIGHWAY
(Prince Rupert to Prince George)

Station No.	Location Description	Class. Hwy. Ref. No.	July 1969	-	August 1971	1972
46-10	**Francois Lake Road 0.5 miles west of Ferry Dock at Francois Lake Post Office		290		---	240
46-11-16	1.3 miles east of Highway No. 35 at Burns Lake		1,500		1,600	1,600
46-1-16	At Sheraton Railway Overpass east of Burns Lake		1,000		1,200	1,200
P-45-1	6.0 miles west of Nechako River Bridge and west of Fort Fraser		1,587		1,594	1,742
45-4-16	10.0 miles west of Highway No. 27 at Vanderhoof		2,300		---	1,700
45-5-16	0.2 miles west of Highway No. 27 at Vanderhoof	232R	2,300		---	3,400
45-2-27	**Highway No. 27 at Nechako River Bridge at Vanderhoof	233R	4,600		---	3,600
45-3-27	**Highway No. 27, 8.0 miles north of Highway No. 16 at Vanderhoof		430		840	720
45-6-16	1.0 mile east of Highway No. 27 at Vanderhoof		2,500		2,900	3,000
45-1-16	1.5 miles west of Cluculz Creek and just west of Young Road		1,700		2,100	2,200
42-7-16	At Chilako River Bridge west of Prince George		2,600		---	2,700
42-15-16	0.3 miles west of Highway No. 97 at Prince George	276R	10,000		10,100	12,300
42-14N&S-97	**Highway No. 97, 0.4 miles north of Highway No. 16 at Prince George	512R	7,300		9,300	9,900

HIGHWAY NUMBER 16
YELLOWHEAD HIGHWAY
(Prince George to Red Pass)

Station No.	Location Description	Class. Hwy. Ref. No.	July		August	
			1969	1970	1971	1972
42-8-16	0.2 miles east of Highway No. 97 at Prince George	276R	8,200	9,500	9,300	10,500
42-18-97	**Highway No. 97 at south end of New Fraser River Bridge at Prince George	512R	7,900	8,700	9,700	12,200
42-1	**First Avenue on Old Nechako River Bridge at Prince George	178B	6,100	6,400	7,100	6,400
42-9-16	On south approach of Old Fraser River Bridge at Prince George		5,900	6,300	7,400	7,100
42-4-16	0.1 mile north of Old Cariboo Highway about 1 mile north of Prince George Airport Entrance		3,000	4,800	5,800	6,700
42-2	**Old Cariboo Highway 0.1 mile south of Highway No. 16 about 1 mile north of Prince George Airport Entrance		2,500	2,600	3,100	3,600
42-3-16	0.1 mile east of Old Cariboo Highway south of Prince George, about 1 mile north of Prince George Airport Entrance		2,700	3,300	3,900	4,300
42-22-16	At Willow River Bridge approximately 20 miles east of Prince George		* 790	1,300	1,500	1,400
23-6-16	At Goat River Bridge approximately 25 miles north of McBride		* 540	---	820	860
23-5-16	At C.N.R. Crossing south of Lamming Mills		*2,000	1,700	1,600	1,400
23-4-16	1.0 mile west of Highway No. 5 at Tete Jaune Cache		* 590	820	---	700
23-2-5	**Highway No. 5, 1.0 mile south of Highway No. 16 at Tete Jaune Cache		*1,500	1,600	1,700	1,600
23-3-16	1.5 miles east of Highway No. 5 at Tete Jaune Cache		*1,400	1,600	1,800	1,700
23-7-16	1.0 mile east of Mount Robson Administration Building at Red Pass		*1,400	1,500	1,300

HIGHWAY NUMBER 17
PATRICIA BAY HIGHWAY
(Victoria to Swartz Bay)

Station No.	Location Description	Class. Hwy. Ref. No.	July		August	
			1969	1970	1971	1972
11-8N&S-1 &17	100 yards north of Boleskine Road in Saanich	538R	36,000	37,900	37,700	44,400
11-10-1	**Highway No. 1, 0.1 mile west of Harriet Road in Saanich	538R	18,300	20,500	---	20,400
11-9N&S-17	0.1 mile north of Highway No. 1 and south of Carey Road	528R	23,400	24,800	27,400	30,600
11-11N&S-17	0.2 miles south of Quadra Street in Saanich	528R	15,700	15,800	19,600	23,600
11-14	**Quadra Street 0.4 miles east of Highway No. 17 in Saanich	237B	8,000	8,900	9,500	8,600
11-15	**Glanford Avenue 0.05 miles west of Highway No. 17 in Saanich		---	2,600	2,400	2,500
11-6N&S-17	100 yards north of Glanford Avenue at Royal Oak	528R	23,700	27,500	29,000	28,000
11-5-17A	**Highway No. 17A, 0.3 miles west of Wilkinson Road in Saanich	529R	7,200	7,700	---	8,100
11-1N&S-17	0.5 miles north of Highway No. 17A at Royal Oak	528R	20,800	19,500	20,900	21,200
11-2N&S-17	1.0 mile south of East Saanich Road, near Keating Cross Road in Central Saanich	213R	16,000	15,300	19,000	22,600
11-20	**Keating Cross Road 1.0 mile west of Highway No. 17 in Central Saanich	121B	2,400	2,900	3,400	3,000
11-7N&S-17	0.2 miles south of McTavish Road in North Saanich	453R	11,700	13,100	13,000	16,200
11-21	**McTavish Road 0.2 miles west of Highway No. 17 in North Saanich	193B	1,900	2,200	2,800	3,600
11-23	**Canora Road 0.2 miles north of McTavish Road in North Saanich	449R	1,100	1,700	1,700	---

HIGHWAY NUMBER 17
PATRICIA BAY HIGHWAY
(Victoria to Swartz Bay)

Station No.	Location Description	Class. Hwy. Ref. No.	July		August	
			1969	1970	1971	1972
11-22	**Lockside Drive 0.2 miles east of Highway No. 17 in North Saanich	416R	2,300	2,100	3,900	3,800
11-3N&S-17	0.1 mile south of Beacon Avenue at Sidney	388R	---	10,900	12,600	---
11-12	**Beacon Avenue 0.1 mile east of Highway No. 17 at Sidney	390R	6,600	7,100	7,300	8,800
11-13N&S-17	0.1 mile north of Beacon Avenue at Sidney	388R	8,400	11,100	---	10,100
11-17-17A	**Highway No. 17A (Wain Road) 0.7 miles west of Highway No. 17 in North Saanich	412R	1,050	1,100	1,100	1,400
11-16N&S-17	0.2 miles north of Highway No. 17A (Wain Road) in North Saanich	453R	5,400	6,300	7,200	8,000

TSAWWASSEN HIGHWAY
(Ferry to Vancouver-Blaine Highway)

16-44-17	0.1 mile south of Boundary Bay Road in Delta	349R	6,800	7,900	8,900	---
16-46	**Boundary Bay Road 0.1 mile east of Highway No. 17 in Delta	350R	12,800	13,300	---	15,800
16-28	**Boundary Bay Road 0.1 mile west of Highway No. 17 in Delta		2,800	2,800	1,600	2,800
16-45-17	0.1 mile north of Boundary Bay Road in Delta	349R	19,500	16,900	17,800	18,300
16-20-17	0.1 mile south of Highway No. 10 in Delta	349R	19,600	18,900	25,300	---
16-29-10	**Highway No. 10, 0.1 mile east of Highway No. 17 in Delta	351R	7,600	6,300	8,900	8,200
16-16-10	**Highway No. 10, 0.1 mile west of Highway No. 17 in Delta	351R	7,600	8,100	9,700	9,100

HIGHWAY NUMBER 17
 TSAWWASSEN HIGHWAY
 (Ferry to Vancouver-Blaine Highway)

Station No.	Location Description	Class. Hwy. Ref. No.	July 1969	-	August 1970	1971	1972
16-10N-17	On-Ramp to Highway No. 99 northbound in Delta	353R	9,300		11,700	12,400	13,600
16-10S-17	Off-Ramp from Highway No. 99 to Highway No. 17 southbound in Delta	353R	8,400		8,700	9,600	9,600
16-8E&W-99	**Highway No. 99, 0.1 mile east of Highway No. 17 at Ladner Interchange in Delta	353R	17,700		16,800	17,000	19,000
P-16-4N&S	**Highway No. 99 at south end of Deas Slough Bridge in Delta	353R	37,189		38,889	43,004	44,299

HIGHWAY NUMBER 17A
WEST SAANICH ROAD - WAIN ROAD
(Royal Oak to Swartz Bay)

Station No.	Location Description	Class. Hwy. Ref. No.	July 1969	-	July 1970	August 1971	August 1972
11-6N&S-17	**Highway No. 17, 100 yards north of Glanford Avenue at Royal Oak	528R	23,700		27,500	29,000	28,000
11-1N&S-17	**Highway No. 17, 0.5 miles north of Highway No. 17A at Royal Oak	529R	20,800		19,500	20,900	21,200
11-5-17A	0.3 miles west of Wilkinson Road in Saanich	529R	7,200		7,700	---	8,100
11-19-17A	0.1 mile south of Keating Cross Road in Central Saanich	170R	3,100		3,200	3,500	3,700
11-20	**Keating Cross Road 1.0 mile west of Highway No. 17 in Central Saanich	121B	2,400		2,900	3,400	3,000
11-4-17A	0.1 mile south of Mount Newton Cross Road in Central Saanich	170R	1,600		1,700	2,300	2,200
11-18-17A	0.1 mile south of Wain Road in North Saanich	411R	1,100		1,500	1,200	1,200
11-17-17A	On Wain Road 0.7 miles west of Highway No. 17 in North Saanich	412R	1,050		1,100	1,100	1,400
11-16N&S-17	**Highway No. 17, 0.2 miles north of Highway No. 17A (Wain Road) in North Saanich	453R	5,400		6,300	7,200	8,000

HIGHWAY NUMBER 18
COWICHAN VALLEY HIGHWAY
(North Cowichan to Lake Cowichan)

Station No.	Location Description	Class. Hwy. Ref. No.	July 1969	- 1970	August 1971	1972
12-30-18	0.2 miles west of Highway Highway No. 1 in North Cowichan	482R	---	---	3,000	4,100
12-2	**Cowichan Lake Road 0.1 mile south of Sherman Road at Duncan	249R	3,500	4,300	4,300	4,600
12-4	**Somenos Road 100 yards north of Cowichan Lake Road in North Cowichan		---	2,800	2,100	2,800
12-3	**Cowichan Lake Road 1.0 mile west of Somenos Road in North Cowichan	249R	4,600	4,000	3,400	2,900
12-52	**Tanzor Road 0.1 mile south of Highway No. 18 in North Cowichan		*1,700
12-53-18	1.0 mile west of Tanzor Road in North Cowichan		*3,400
12-14-18	1.0 mile east of Cowichan Junction in Lake Cowichan Village		3,200	---	3,500	3,800
12-15	**North Shore Road 1.0 mile west of Cowichan Junction in Lake Cowichan Village	98R	2,200	2,000	2,400	3,400
12-16	**South Shore Road 1.0 mile west of Cowichan Junction in Lake Cowichan Village	99R	2,400	2,200	2,700	2,600

HIGHWAY NUMBER 19
ISLAND HIGHWAY
(Nanaimo to Roberts Creek)

Station No.	Location Description	Class. Hwy. Ref. No.	July		August	
			1969	1970	1971	1972
12-34N&S-1	**Highway No. 1 on the George Pearson Bridge in Nanaimo	242R	26,700	25,800	26,000	32,600
12-35N&S-1	**Highway No. 1 (Stewart Avenue) 0.15 miles north of Highway No. 19 (Terminal Avenue) in Nanaimo	340R	7,100	6,600	7,100	7,600
12-36N&S-19	50 feet north of Highway No. 1 (Stewart Avenue) in Nanaimo	224R	---	19,900	21,100	24,400
12-38N&S-19	50 feet south of Departure Bay Road and north of Waddington Road in Nanaimo	224R	18,400	18,300	22,400	25,400
12-40	**Breachin Road 0.1 mile east of Highway No. 19 in Nanaimo	355R	6,200	6,000	6,100	6,200
12-39	**Departure Bay Road 0.2 miles east of Highway No. 19 north of Nanaimo		9,200	7,000	9,300	9,500
12-37N&S-19	100 feet north of Departure Bay Road and south of Northfield Road north of Nanaimo	224R	12,900	14,500	16,800	20,200
12-31-19	1.8 miles north of Departure Bay Road north of Nanaimo		---	12,000	13,700	15,500
12-41-19	100 feet north of Jingle Pot Road at North Wellington		11,200	13,300	---	14,200
P-14-1	3.2 miles south of Englishman River Bridge south of Parksville		7,476	8,020	8,594	8,840
14-1-4	**Highway No. 4, 1.0 mile west of Highway No. 19 at Parksville	177R	5,100	6,800	6,200	7,000
14-4-19	0.8 miles north of French Creek Bridge north of Parksville		5,600	6,500	7,100	7,300
14-5-19	0.1 mile north of Seacroft Road north of Qualicum Beach	94R	5,300	5,400	5,400	---
14-6-19	0.5 miles north of Coburn Road in Bowser		3,400	3,600	5,300	4,500

HIGHWAY NUMBER 19
ISLAND HIGHWAY
(Nanaimo to Roberts Creek)

Station No.	Location Description	Class. Hwy. Ref. No.	July		August	
			1969	1970	1971	1972
14-7-19	1.0 mile south of Red Fishboat Jetty in Union Bay		4,000	4,300	5,300	4,600
14-8-19	0.4 miles south of Trent Creek Bridge south of Royston		4,800	---	6,100	5,500
14-9	**Royston-Cumberland Road 100 feet west of Highway No. 19 at Royston		1,500	1,700	1,600	2,000
14-10-19	0.1 mile north of Royston-Cumberland Road		5,900	6,200	7,000	6,900
14-11	**Cumberland Road 0.6 miles west of Willemar Avenue in Courtenay	223B	2,200	3,700	3,700	3,900
14-12	**Comox Road 0.8 miles east of Highway No. 19 at Courtenay	153R	9,000	9,000	6,700	7,700
14-24	**Ryan Road 0.2 miles east of Highway No. 19 in Courtenay	523R	*5,000
14-13-19	1.2 miles north of Courtenay River Bridge (in front of cemetery)		7,500	7,700	6,900	8,900
14-14-19	0.5 miles south of Merville Road at Merville		4,900	5,800	5,700	5,800
14-15-19	0.5 miles south of Oyster River Bridge north of Black Creek		4,600	5,600	5,600	5,900
14-16-19	2.2 miles south of First Avenue in Campbell River	393R	8,000	8,100	9,200	---
14-17-19	0.1 mile south of Maple Street in Campbell River	393R	13,400	13,600	13,500	14,100
14-21-28	**Highway No. 28 (Brewster Lake Road) 0.6 miles west of Highway No. 19 at Campbell River	394R	2,500	3,200	3,200	4,800
14-23-28	**Highway No. 28 at the Buttle Lake Crossing		* 790	920	740	740
14-18-19	100 feet north of Campbell River Bridge		10,700	11,800	10,500	12,300

HIGHWAY NUMBER 19
ISLAND HIGHWAY
(Nanaimo to Roberts Creek)

Station No.	Location Description	Class. Hwy. Ref. No.	July 1969	- 1970	August 1971	1972
14-19-19	0.5 miles north of Elk Falls Mill entrance at Duncan Bay		1,700	1,600	2,100	---
14-22-19	2.9 miles north of Roberts Creek, approximately 16 miles north of Blodel		670	600	900	1,100

HIGHWAY NUMBER 22
 PATERSON - ROSSLAND - TRAIL HIGHWAY
 (Paterson to Trail)

Station No.	Location Description	Class. Hwy. Ref. No.	July		August	
			1969	1970	1971	1972
32-1-22	1.0 mile south of Cascade Highway at Rossland		* 600	1,000	730	590
32-2-22	0.2 miles south of Highway No. 3B at Rossland		*1,400	1,400	1,600	1,400
32-14-3B	**Highway No. 3B, 0.2 miles north of Highway No. 22 at Rossland	418R	1,000	1,300	---	1,300
32-3-3B&22	0.1 mile south of Mountain View cemetery between Rossland and Trail	144R	4,600	5,200	4,800	5,100
32-4-3	**Highway No. 3, 1.4 miles north of Tadanac Little League Ball Park		4,000	4,600	4,800	5,400

HIGHWAY NUMBER 25
KITIMAT HIGHWAY
(Terrace to Kitimat)

Station No.	Location Description	Class. Hwy. Ref. No.	July		August	
			1969	1970	1971	1972
48-9-16	**Highway No. 16, 0.1 mile west of Highway No. 25 at Terrace		---	7,800	8,800	9,100
48-5-16	**Highway No. 16, 0.1 mile east of Highway No. 25 at Terrace		6,100	7,400	6,800	6,500
48-7-25	0.2 miles south of Highway No. 16 at Terrace		2,900	3,800	3,100	2,800
48-10-25	At Kitimat River Bridge north of Kitimat		2,400	2,000	1,700	1,700

HIGHWAY NUMBER 31
BALFOUR - KASLO - GALENA BAY HIGHWAY
(Balfour to Kaslo)

Station No.	Location Description	Class. Hwy. Ref. No.	July 1969	-	August 1971	1972
31-7-3A	**Highway No. 3A, 0.5 miles west of Highway No. 31 at Balfour		1,600		1,500	1,900
31-8-31	0.6 miles north of Highway No. 3A at Balfour		500		800	770
34-10-31	0.6 miles south of Kaslo River Bridge in Kaslo	450R	850		770	850
34-11-31A	**Highway No. 31A, 0.5 miles west of Highway No. 31 in Kaslo	450R	240		200	190
34-12-31	0.75 miles north of Highway No. 31A in Kaslo		470		520	440
						520

HIGHWAY NUMBER 93
ELKO - ROOSVILLE HIGHWAY
(Roosville to Elko)

Station No.	Location Description	Class. Hwy. Ref. No.	July 1969	- 1970	August 1971	1972
36-8-93	0.7 miles north of Canada-U.S.A. Boundary at Roosville		700	---	450	480
36-2-93	0.2 miles south of Highway No. 3 at Elko		850	750	770	710
36-3-3	**Highway No. 3, 0.1 mile east of Highway No. 93 at Elko		3,100	3,100	3,400	3,500

SOUTHERN TRANS-PROVINCIAL HIGHWAY
(Elko to Fort Steele Junction)

36-1-3&93	0.1 mile west of Highway No. 3 at Elko		2,800	2,500	3,600	3,900
36-7-3&93	0.9 miles east of Fort Steele-Bull River Road east of Wardner		2,500	2,900	3,000	2,800
35-16	**Fort Steele-Bull River Road 0.1 mile north of Highway No. 3&93 east of Wardner		300	500	560	240
35-15-3&93	0.3 miles west of Wardner Bridge		2,600	3,000	3,500	---
35-7-3&93	0.5 miles east of Highway No. 3&95 at Fort Steele Junction		3,000	3,100	3,400	3,200
35-12-3&95	**Highway No. 3&95, 0.5 miles west of Highway No. 93 at Fort Steele Junction		---	5,400	5,800	---

KOOTENAY - COLUMBIA HIGHWAY
(Highway No. 3 to Radium Hot Springs)

35-11-93&95	0.5 miles north of Highway No. 3 at Fort Steele Junction		2,900	---	2,900	2,500
35-14-93&95	0.4 miles east of Highway No. 95A north of Ta Ta Creek		2,300	3,000	2,500	2,900

HIGHWAY NUMBER 93
 KOOTENAY - COLUMBIA HIGHWAY
 (Highway No. 3 to Radium Hot Springs)

Station No.	Location Description	Class. Hwy. Ref. No.	July		August	
			1969	1970	1971	1972
35-13-95A	**Highway No. 95A, 0.2 miles south of Highway No. 93&95 north of Ta Ta Creek		1,300	1,200	1,600	1,800
35-10-93&95	0.2 miles north of Highway No. 95A north of Ta Ta Creek		2,500	---	3,100	3,200
37-1-93&95	0.1 mile south of Invermere Westside Road north of Dutch Creek		2,100	3,200	2,700	2,900
37-6-93&95	0.4 miles south of Invermere-Athalmer Road		3,500	4,300	4,200	5,000
37-7	**Invermere-Athalmer Road 0.2 miles west of Highway No. 93&95		3,400	3,700	4,100	4,700
37-5-93&95	0.4 miles north of Invermere-Athalmer Road		3,500	4,700	4,000	3,900
37-2-93&95	1.0 mile south of Highway No. 95 at Radium Hot Springs		3,400	4,000	4,600	5,500
37-4-95	**Highway No. 95, 1.0 mile north of Highway No. 93 at Radium Hot Springs		2,000	1,800	1,700	2,100

RADIUM HOT SPRINGS - MT. EISENHOWER JUNCTION HIGHWAY
 (Radium Hot Springs)

37-3-93	Near Kootenay National Park Gate at Radium Hot Springs		4,200	5,200	4,700	5,600
---------	--	--	-------	-------	-------	-------

HIGHWAY NUMBER 95
YAHK - KINGSGATE HIGHWAY
(Kingsgate to Curzon)

Station No.	Location Description	Class. Hwy. Ref. No.	July		August	
			1969	1970	1971	1972
35-2-95	0.1 mile south of Highway No. 3 at Curzon		990	960	1,100	950
35-1-3	**Highway No. 3, 0.2 miles west of Highway No. 95 at Curzon		2,000	2,100	2,400	2,300

SOUTHERN TRANS-PROVINCIAL HIGHWAY
(Curzon to Fort Steele Junction)

P-35-1	1.5 miles east of Moyie River Bridge in Yahk		2,430	2,589	2,846	2,807
35-3-3&95	1.5 miles northeast of Lakeview cabins at Moyie		2,700	2,700	2,800	---
35-4-3&95	0.4 miles west of Highway No. 95A east of Cranbrook	537R	6,300	7,400	7,300	7,800
35-6-95A	**Highway No. 95A, 1.8 miles north of Highway No. 3&95 east of Cranbrook		2,900	3,200	3,600	4,300
35-5-3&95	0.2 miles east of Highway No. 95A east of Cranbrook		5,300	5,600	5,800	5,200
35-12-3&95	0.5 miles west of Highway No. 93 at Fort Steele Junction		---	5,400	5,800	4,800
35-7-3&93	**Highway No. 3&93, 0.5 miles east of Highway No. 95 at Fort Steele Junction		3,000	3,100	3,400	3,200

KOOTENAY - COLUMBIA HIGHWAY
(Highway No.3 to Golden)

35-11-93&95	0.5 miles north of Highway No. 3 at Fort Steele Junction		2,900	---	2,900	2,500
35-14-93&95	0.4 miles east of Highway No. 95A north of Ta Ta Creek		2,300	3,000	2,500	2,900
35-13-95A	**Highway No. 95A, 0.2 miles south of Highway No. 93&95 north of Ta Ta Creek		1,300	1,200	1,600	1,800

HIGHWAY NUMBER 95
KOOTENAY - COLUMBIA HIGHWAY
(Highway No. 3 to Golden)

Station No.	Location Description	Class. Hwy. Ref. No.	July		August	
			1969	1970	1971	1972
35-10-93&95	0.2 miles north of Highway No. 95A north of Ta Ta Creek		2,500	---	3,100	3,200
37-1-93&95	0.1 mile south of Invermere Westside Road north of Dutch Creek		2,100	3,200	2,700	2,900
37-6-93&95	0.4 miles south of Invermere- Athalmer Road		3,500	4,300	4,200	5,000
37-7	**Invermere-Athalmer Road 0.2 miles west of Highway No. 93&95		3,400	3,700	4,100	4,700
37-5-93&95	0.4 miles north of Invermere- Athalmer Road		3,500	4,700	4,000	3,900
37-2-93&95	1.0 mile south of Highway No. 93 at Radium Hot Springs		3,400	4,000	4,600	5,500
37-3-93	**Highway No. 93 near Kootenay National Park Gate at Radium Hot Springs		4,200	5,200	4,700	5,600
37-4-95	1.0 mile north of Highway No. 93 at Radium Hot Springs		2,000	1,800	1,700	2,100
37-17-95	1.0 mile north of Spillimacheen Station		780	990	930	1,100
37-13-95	2.6 miles south of Highway No. 1 at Golden Weigh Scale and south of Golden		2,800	---	2,700	3,000
37-12-1	**Highway No. 1, 2.0 miles west of Highway No. 95 at Golden Weigh Scale		6,600	5,500	7,400	6,700
37-14-1	**Highway No. 1, 1.2 miles east of Highway No. 95 at Golden Weigh Scale		7,200	---	6,600	5,900

HIGHWAY NUMBER 95A
KIMBERLEY HIGHWAY
(Cranbrook to Ta Ta Creek)

Station No.	Location Description	Class. Hwy. Ref. No.	July 1969	-	July 1970	August 1971	August 1972
35-4-3&95	**Highway No. 3&95, 0.4 miles west of Highway No. 95A east of Cranbrook	537R	6,300		7,400	7,300	7,800
35-5-3&95	**Highway No. 3&95, 0.2 miles east of Highway No. 95A east of Cranbrook		5,300		5,600	5,800	5,200
35-6-95A	1.8 miles north of Highway No. 3&95 east of Cranbrook		2,900		3,200	3,600	4,300
35-8-95A	0.5 miles north of Mark Creek Bridge in Kimberley	485R	4,100		5,500	4,400	5,000
35-9-95A	0.1 mile north of Department of Highways yard at Kimberley	485R	1,700		2,600	2,300	2,800
35-13-95A	0.2 miles south of Highway No. 93&95 north of Ta Ta Creek		1,300		1,200	1,600	1,800
35-14-93&95	**Highway No. 93&95, 0.4 miles east of Highway No. 95A north of Ta Ta Creek		2,300		3,000	2,500	2,900
35-10-93&95	**Highway No. 93&95, 0.2 miles north of Highway No. 95A north of Ta Ta Creek		2,500		---	3,100	3,200

HIGHWAY NUMBER 97
OSOYOOS - OROVILLE HIGHWAY
(Oroville to Osoyoos)

Station No.	Location Description	Class. Hwy. Ref. No.	July		August	
			1969	1970	1971	1972
26-13-97	0.1 mile south of Highway No. 3 west of Osoyoos		2,200	2,500	2,500	2,400

KEREMEOS-KALEDEN JUNCTION - OSOYOOS HIGHWAY
(Osoyoos to Kaleden Junction)

26-19-3	**Highway No. 3, 100 yards west of Highway No. 3A&97 north of Osoyoos		2,400	2,600	2,200	2,500
26-12-3A&97	0.2 miles north of Highway No. 3 west of Osoyoos		5,400	5,000	5,300	5,200
P-26-2	4.82 miles south of Highway No. 97 at Kaleden Junction and south of Okangan Falls		3,298	346 --- 173 2971	3,634	4,080
26-9-3A&97	0.1 mile south of Highway No. 97 at Kaleden Junction		5,500	4,100	4,800	4,900
26-7-3A	**Highway No. 3A, 0.2 miles west of Highway No. 97 at Kaleden Junction		3,100	3,400	3,800	4,300

OKANAGAN HIGHWAY
(Kaleden Junction to Vernon)

26-8-97	0.2 miles north of Highway No. 3A at Kaleden Junction		6,500	6,300	7,800	8,500
26-10-97	0.7 miles south of Railway Crossing south of Penticton		8,200	---	8,800	9,900
26-11-97	0.2 miles north of Okanagan River Bridge north of Penticton	359R	9,200	8,700	9,900	12,500
25-7-97	0.2 miles south of Old Peach Orchard Road to Summerland	238R	6,300	5,900	---	8,300
25-8	**Rosedale Avenue to Summerland just south of Old Peach Orchard Road and west of Highway No. 97		---	4,400	---	3,200

HIGHWAY NUMBER 97
OKANAGAN HIGHWAY
(Kaleden Junction to Vernon)

Station No.	Location Description	Class. Hwy. Ref. No.	July 1969	- 1970	August 1971	1972
25-9	**Peach Orchard Road to Summerland (north junction) 0.1 mile east of Highway No. 97	142B	1,400	1,800	---	1,200
25-10-97	Between Peach Orchard Road and Rosedale Avenue (north junction) to Summerland	238R	6,100	5,600	6,600	7,300
25-1-97	0.2 miles north of Rosedale Avenue (north junction) to Summerland	238R	7,800	6,700	7,500	7,600
25-2-97	0.2 miles south of South Peachland Road	367R	---	5,900	6,400	6,700
25-3-97	0.1 mile south of Westside Road		11,000	11,800	14,100	16,200
25-11	**Westside Road 1.0 mile north of Highway No. 97		510	---	540	600
P-25-1	On Okanagan Lake Bridge		13,008	14,222	15,729	17,265
25-6	**Okanagan Mission Road (Pandosy Street) 0.4 miles south of Bluebird Bay Resort south of Kelowna		5,200	6,200	5,900	5,900
25-12N&S-97	0.6 miles north of Glenmore Street in Kelowna		17,700	19,600	22,200	30,300
25-16-33	**Highway No. 33, 1.0 mile east of Junction with Rutland-Belgo Road in Rutland		*1,200	1,500	1,800	2,100
25-4N&S-97	0.2 miles south of Sexsmith Road-Old Vernon Road-Rutland Road Junction at Reid's Corner		7,700	8,200	10,400	10,100
25-13	**Rutland Road 0.2 miles south of Highway No. 97 at Reid's Corner		1,700	2,200	2,400	2,700
25-14	**Old Vernon Road 0.1 mile east of Highway No. 97 at Reid's Corner		850	1,000	860	1,200

HIGHWAY NUMBER 97
OKANAGAN HIGHWAY
(Kaleden Junction to Vernon)

Station No.	Location Description	Class. Hwy. Ref. No.	July		August	
			1969	1970	1971	1972
25-5-97	0.1 mile north of Sexsmith Road-Old Vernon Road-Rutland Road Junction at Reid's Corner		6,500	---	9,400	10,800
25-15-97	0.1 mile north of Old Vernon Road (north junction)		7,000	7,100	8,400	8,600
24-10-97	0.2 miles south of Tween Lake Junction at Oyama		5,400	5,900	6,300	7,700
24-8-97	2.9 miles south of Highway No.6 at Vernon and 0.5 miles south of Kick Willie Loop		5,400	6,000	5,900	7,300
24-7-6	**Highway No. 6, 2.0 miles east of 30th Avenue in Vernon	103R	4,500	5,400	6,400	7,300
24-11	**Old Kamloops Road 0.2 miles north of 32nd Street in Vernon		---	2,800	2,900	---
24-12-97	0.5 miles north of 48th Avenue at Vernon		9,600	9,200	10,000	11,200
24-13-97	0.1 mile south of junction of Highway No. 97A at Swan Lake		8,700	8,400	9,300	10,200
24-5-97A	**Highway No. 97A, 0.3 miles north of Highway No. 97 at Swan Lake	271R	5,800	6,000	6,700	7,400

VERNON - KAMLOOPS HIGHWAY
(Vernon to Monte Creek)

24-6-97	0.1 mile west of Highway No. 97A at Swan Lake and east of Old Kamloops Road		2,700	---	3,100	3,400
24-14	**Old Kamloops Road 0.4 miles south of Highway No. 97		1,400	1,600	2,000	2,100
24-15-97	0.1 mile west of Old Kamloops Road		3,700	4,100	3,900	4,500
24-16	**Westside Road 0.1 mile south of Highway No. 97		940	1,200	1,200	1,200

HIGHWAY NUMBER 97
VERNON - KAMLOOPS HIGHWAY
(Vernon to Monte Creek)

Station No.	Location Description	Class. Hwy. Ref. No.	July		August	
			1969	1970	1971	1972
24-17-97	0.1 mile west of Westside Road		2,900	2,900	3,000	3,100
22-4-97	At Salmon River Bridge east of Salmon River Road		2,600	2,600	2,900	3,300
22-11	**Salmon River Road 0.1 mile north of Highway No. 97		700	680	670	670
22-12-97	5.6 miles west of Falkland Community Hall		2,400	2,300	2,900	2,700
22-3-97	2.0 miles south of Highway No. 1 at Monte Creek		2,200	---	2,800	2,800
21-10-1	**Highway No. 1, 0.2 miles east of Highway No. 97 at Monte Creek		5,100	5,100	---	5,900

TRANS-CANADA HIGHWAY
(Monte Creek to Cache Creek)

P-21-1	2.81 miles west of Highway No. 97 at Monte Creek		5,841	6,723	7,399	7,695
21-3-1&97	2.5 miles east of Victoria Street in Kamloops	497R	10,500	---	13,500	14,400
21-2-5	**Highway No. 5, 3.0 miles north of South Thompson River Bridge at Kamloops		6,500	7,200	6,900	6,900
21-7N&S	**At north end of Overlander Bridge in Kamloops	321R	30,500 (June)	29,800 (June)	---	---
21-1E&W-1&97	0.1 mile east of Highway No. 5 west of Kamloops	535R	8,700	---	9,100	---
21-4-5	**Highway No. 5, 1.5 miles south of Highway No. 1&97 west of Kamloops		2,400	2,500	2,200	2,900
21-5E&W-1 &97	0.1 mile west of Highway No. 5 west of Kamloops	535R	8,300	9,200	9,100	10,000
21-9-1&97	0.7 miles west of Savona Bridge		6,400	8,000	6,700	7,200

HIGHWAY NUMBER 97
TRANS-CANADA HIGHWAY
(Monte Creek to Cache Creek)

Station No.	Location Description	Class. Hwy. Ref. No.	July 1969	- 1970	August 1971	1972
28-3-1&97	1.0 miles east of Highway No. 1 at Cache Creek		5,900	5,300	6,700	6,800
28-2-1	**Highway No. 1, 0.1 mile north of Ashcroft Road (north junction) at Boston Flats		9,700	8,500	9,400	10,700

CARIBOO HIGHWAY
(Cache Creek to Prince George)

28-4-97	1.0 mile north of Highway No. 1 at Cache Creek		3,600	4,100	6,800	5,900
28-9-97	100 yards south of Highway No. 12 north of Cache Creek		---	3,900	---	5,200
28-5-12	**Highway No. 12, 0.1 mile west of Highway No. 97 north of Cache Creek		280	---	460	470
28-10-97	0.1 mile north of Highway No. 12 north of Cache Creek		---	3,300	4,800	4,800
28-1-97	0.5 miles south of Pavilion-Clinton Road at Clinton	387R	3,600	3,700	4,200	4,500
28-11	**Pavilion-Clinton Road 0.5 miles west of Highway No. 97 at Clinton	391R	360	380	350	350
28-12-97	0.6 miles north of Pavilion-Clinton Road at Clinton	387R	3,100	3,700	4,000	4,200
P-28-1	At Mile 57, 10 miles north of Clinton		2,925	2,955	3,489	3,605
28-13	**Dog Creek Road 0.1 mile west of Highway No. 97 north of Clinton		130	140	180	110
28-14-97	0.2 miles north of Dog Creek Road north of Clinton		3,000	3,100	3,400	3,400
29-6-97	At 83 Mile Creek just south of Mile 83 Cafe		2,800	2,800	3,400	3,600
29-17-24	**Highway No. 24, 0.2 miles east of Highway No. 97 at 93 Mile		* 440

HIGHWAY NUMBER 97
 CARIBOO HIGHWAY
 (Cache Creek to Prince George)

Station No.	Location Description	Class. Hwy. Ref. No.	July 1969	-	August 1971	1972
29-1-97	0.5 miles south of Canim Lake Road north of 100 Mile House		4,800		5,000	6,800 6,900
29-7	**Canim Lake Road 0.5 miles east of Highway No. 97 north of 100 Mile House		1,500		2,100	1,700 1,700
29-2-97	0.3 miles north of Canim Lake Road north of 100 Mile House		3,900		3,800	5,700 5,300
29-8-97	At 111 Mile Creek south of Lac La Hache just south of Spring Lake Road		2,600		3,400	3,400 4,100
29-9-97	At 130 Mile Creek north of Lac La Hache Provincial Park four miles north of Wright Station Road		2,900		3,000	3,000 3,500
29-3-97	0.1 mile south of Horsefly- Mountain House Road at 150 Mile House		3,500		3,400	4,400 4,500
29-5	**Horsefly-Mountain House Road 0.6 miles east of Highway No. 97 at 150 Mile House		900		900	1,200 1,300
29-11	**Horsefly Road 0.3 miles south of Mountain House Road		590		490	540 790
29-10	**Mountain House Road 0.4 miles north of Horsefly Road		190		530	520 360
29-4-97	0.2 miles north of Horsefly- Mountain House Road at 150 Mile House		3,800		3,800	4,800 4,800
29-12N&S-97	0.1 mile south of Williams Lake Road (Oliver Street)	502R	7,500		7,900	9,600 11,100
29-13	**Williams Lake Road (Oliver Street) 0.2 miles west of Hwy. No. 97		8,100		8,500	8,900 10,900
29-15-20	**Highway No. 20 at Fraser River Bridge west of Williams Lake		590		530	360 670
29-16	**Dog Creek Road at Chimney Creek Culvert south of Williams Lake		240		340	330 310

HIGHWAY NUMBER 97
CARIBOO HIGHWAY
(Cache Creek to Prince George)

Station No.	Location Description	Class. Hwy. Ref. No.	July 1969	- 1970	August 1971	1972
29-14N&S-97	0.2 miles north of Williams Lake Road (Oliver Street)	502R	4,300	6,400	7,400	---
41-2-97	0.1 mile south of Mountain House Road (north junction)		3,300	2,500	3,300	3,700
41-3	**Mountain House Road (north junction) 0.1 mile east of Highway No. 97		190	90	100	40
41-1-97	0.1 mile north of Mountain House Road (north junction)		2,700	2,500	3,500	4,100
41-4-97	0.9 miles north of Ferry Crossing at Marguerite		1,800	2,800	2,600	2,700
41-5-97	0.8 miles north of French Road at Kersley		2,900	*2,800	3,000	3,900
41-6-97	0.5 miles south of Quesnel-Hydraulic Road south of Quesnel		4,400	4,500	5,800	---
41-10	**Quesnel-Hydraulic Road 0.5 miles east of Highway No. 97 south of Quesnel		* 780	740	890	900
41-11-97	At Quesnel River Bridge	511R	5,800	7,700	10,900	15,900
41-7-97	0.3 miles south of Highway No. 26 north of Quesnel		5,100	7,500	7,900	8,200
41-8-26	**Highway No. 26, 0.2 miles east of Highway No. 97 north of Quesnel		1,900	---	2,100	2,900
41-13-26	**Highway No. 26, 2.0 miles west of Wingdam Mine		---	730	650	1,000
41-9-97	0.1 mile north of Highway No. 26 north of Quesnel		3,000	3,200	3,900	4,200
41-12-97	At Cottonwood River Bridge		2,700	2,900	2,800	3,200
P-41-1	3.4 miles south of Stone Creek Bridge (approx. 25 miles south of Prince George)		2,319	2,510	2,829	3,014
42-19-97	0.1 mile south of Old Cariboo Highway, 7 miles south of Prince George		3,600	4,000	4,200	4,100

HIGHWAY NUMBER 97
CARIBOO HIGHWAY
(Cache Creek to Prince George)

Station No.	Location Description	Class. Hwy. Ref. No.	July		August	
			1969	1970	1971	1972
42-20	**Old Cariboo Highway 0.1 mile north of Highway No. 97, 7 miles south of Prince George		1,000	1,200	1,200	1,500
42-21-97	0.1 mile north of Old Cariboo Highway, 7 miles south of Prince George		3,600	3,400	4,000	4,400
42-18-97	At south end of New Fraser River Bridge at Prince George		7,900	8,700	9,700	12,200
42-8-16	**Highway No. 16, 0.2 miles east of Highway No. 97 at Prince George	276R	8,200	9,500	9,300	10,500
42-15-16	**Highway No. 16, 0.3 miles west of Highway No. 97 at Prince George	276R	10,000	10,100	12,300	12,400

JOHN HART-PEACE RIVER HIGHWAY
(Prince George to Dawson Creek)

42-14N&S-97	0.4 miles north of Highway No. 16 at Prince George	512R	7,300	9,300	9,900	13,100
42-16-97	0.3 miles south of Nechako River Bridge at Prince George	512R	9,400	8,100	10,900	13,700
42-17-97	0.2 miles north of Overpass north of Nechako River Bridge at Prince George		6,500	7,500	7,300	---
42-1	**First Avenue on old Nechako River Bridge at Prince George	178B	6,100	6,400	7,100	6,400
42-13N&S-97	0.1 mile south of Weigh Scale north of Prince George		8,700	10,900	11,900	14,300
42-5-97	100 yards south of Chief Lake Road north of Prince George		3,800	---	5,000	5,900
42-10	**Chief Lake Road 0.6 miles west of Highway No. 97 north of Prince George		1,200	850	950	1,300

HIGHWAY NUMBER 97
JOHN HART-PEACE RIVER HIGHWAY
(Prince George to Dawson Creek)

Station No.	Location Description	Class. Hwy. Ref. No.	July		August	
			1969	1970	1971	1972
42-6-97	1.0 mile north of Chief Lake Road north of Prince George		2,800	2,800	2,800	3,100
42-11-97	0.1 mile north of Railway Crossing north of Summit Lake		1,500	1,800	2,100	2,000
42-12-97	0.9 miles south of Whiskers Campsite at McLeod Lake		1,100	1,100	1,500	1,400
42-23	**MacKenzie Access Road 0.2 miles west of Highway No. 97 approx. 11 miles north of McLeod Lake		* 850	680
43-6-97	2.1 miles north of Halfway Lodge at Pine Pass		800	840	---	1,200
43-9-97	0.7 miles south of Chetwynd Post Office	427R	1,500	1,400	1,500	2,000
43-12-29	**Highway No. 29, 5.0 miles northwest of Highway No. 97 at Chetwynd		---	1,400	890	---
43-1-97	0.1 mile north of Bridge at Arras		1,200	1,500	1,500	1,800
43-2-97	0.3 miles south of Highway No. 2 at Dawson Creek	257R	1,700	2,200	2,500	2,300

ALASKA HIGHWAY
(Dawson Creek to Fort Nelson)

43-5-97	0.8 miles north of Highway No. 2 at Dawson Creek	363R	2,700	3,600	3,700	3,600
43-8-97	0.2 miles south of Dixon Road at Farmington		1,900	2,000	---	2,200
43-10-97	At south end of Peace River Bridge south of Taylor		2,100	2,100	2,200	2,400
44-6-97	0.2 miles south of 100th Street (MacKenzie Street) southern entrance to Fort St. John	361R	3,400	4,000	3,600	4,200

HIGHWAY NUMBER 97
ALASKA HIGHWAY
(Dawson Creek to Fort Nelson)

Station No.	Location Description	Class. Hwy. Ref. No.	July 1969	-	August 1970	1971	1972
44-1	**Cecil Lake Road 1.7 miles east of 100th Street (MacKenzie Street) and 100th Avenue (Centre Avenue) Intersection in Fort St. John		2,400		2,400	2,000	2,700
44-2	**Rose Prairie Road 6.8 miles north of Department of Highways yard at Fort St. John		1,000		640	430	590
44-7-97	0.3 miles south of Highway No. 29 at Charlie Lake		2,500		2,600	2,800	2,700
44-3-29	**Highway No. 29, 0.3 miles west of Highway No. 97 at Charlie Lake		450		630	790	770
44-4-97	0.3 miles north of Highway No. 29 at Charlie Lake		1,800		1,600	1,700	1,500
44-5-97	0.2 miles south of Beatton River Road		960		1,400	1,200	1,100
44-8	**Beatton River Road 0.1 mile east of Highway No. 97		160		180	130	70
44-9-97	0.2 miles north of Beatton River Road		1,000		1,100	1,000	1,000
44-10-97	5.0 miles north of Wonowon on Mile 106 Post		610		960	830	790

HIGHWAY NUMBER 97A
VERNON - SICAMOUS HIGHWAY
(Vernon to Sicamous)

Station No.	Location Description	Class. Hwy. Ref. No.	July		August	
			1969	1970	1971	1972
24-13-97	**Highway No. 97, 0.1 mile south of Highway No. 97A at Swan Lake		8,700	8,400	9,300	10,200
24-6-97	**Highway No. 97, 0.1 mile west of Highway No. 97A at Swan Lake and east of Old Kamloops Road		2,700	---	3,100	3,400
24-5-97A	0.3 miles north of Highway No. 97 at Swan Lake	271R	5,800	6,000	6,700	7,400
24-18-97A	0.2 miles south of Pleasant Valley Road (South Armstrong Junction)	271R	6,100	6,000	6,300	7,000
24-19	**Pleasant Valley Road (South Armstrong Junction) 0.3 miles west of Highway No. 97A	153B	1,200	1,600	2,000	2,000
24-20-97A	0.2 miles north of Pleasant Valley Road (South Armstrong Junction)	271R	4,400	---	4,800	5,400
24-21	**Pleasant Valley Road (North Armstrong Junction) 0.2 miles west of Highway No. 97A	152B	2,500	2,800	3,000	3,100
24-22-97A	0.2 miles north of Pleasant Valley Road (North Armstrong Junction)	271R	5,400	6,300	6,500	---
P-24-1	3.5 miles south of Enderby		4,534	4,844	5,057	5,472
24-4	**North Mable Lake Road 0.4 miles east of Highway No. 97A at Enderby		1,400	---	1,800	1,900
24-3-97A	0.5 miles south of Highway No. 97B at Grindrod Hill		4,800	4,600	5,300	5,100
24-1-97B	**Highway No. 97B, 100 yards west of Highway No. 97A at Grindrod Hill		2,400	2,700	2,600	2,500
24-2-97A	0.1 mile east of Highway No. 97B at Grindrod Hill		3,200	2,900	---	3,300
24-23-97A	0.7 miles south of Mara Park Picnic Site Entrance at south end of Mara Lake		2,200	2,300	2,300	2,200

HIGHWAY NUMBER 97A
 VERNON - SICAMOUS HIGHWAY
 (Vernon to Sicamous)

Station No.	Location Description	Class. Hwy. Ref. No.	July 1969	- July 1970	August 1971	1972
22-16-97A	1.0 mile south of Highway No. 1 at Sicamous		3,900	3,600	---	3,600
22-14-1	**Highway No. 1, 1.0 mile west of east end of Sicamous Narrows Bridge		3,900	3,300	4,400	4,500
22-17-1	**Highway No. 1, 1.0 mile east of Highway No. 97A at Sicamous		5,900	5,700	7,600	7,600

HIGHWAY NUMBER 97B
GRINDROD - SALMON ARM HIGHWAY
(Grindrod Hill to Salmon Arm)

Station No.	Location Description	Class. Hwy. Ref. No.	July		August	
			1969	1970	1971	1972
24-3-97A	**Highway No. 97A, 0.5 miles south of Highway No. 97B at Grindrod Hill		4,800	4,600	5,300	5,100
24-2-97A	**Highway No. 97A, 0.1 mile east of Highway No. 97B at Grindrod Hill		3,200	2,900	---	3,300
24-1-97B	100 yards west of Highway No. 97A at Grindrod Hill		2,400	2,700	2,600	2,500
22-10-97B	0.1 mile south of Highway No. 1 east of Salmon Arm	326R	---	3,600	---	4,200
22-9-1	**Highway No. 1, 0.1 mile west of Highway No. 97B east of Salmon Arm	325R	---	10,200	10,100	10,600
22-8-1	**Highway No. 1, 0.1 mile north of Highway No. 97B east of Salmon Arm	325R	---	6,400	6,800	7,700

HIGHWAY NUMBER 99
VANCOUVER-BLAINE HIGHWAY
(Canada - U.S.A. Boundary to Vancouver)

Station No.	Location Description	Class. Hwy. Ref. No.	July		August	
			1969	1970	1971	1972
16-24N&S-99	0.5 miles south of Campbell River Road Interchange in Surrey	371R	8,900	9,400	9,500	10,000
16-54	**8th Avenue (Campbell River Road) 0.2 miles east of Highway No. 99 at Campbell River Road Interchange in Surrey	114R	2,900	3,600	---	2,700
16-55	**8th Avenue (Campbell River Road) 0.2 miles west of Highway No. 99 at Campbell River Road Interchange in Surrey	150B	2,300	---	---	2,800
16-53N&S-99	0.2 miles south of King George Highway Interchange in Surrey	371R	6,000	8,100	7,800	---
16-23-99A	**Highway No. 99A at Nicomekl River Bridge in Surrey	384R	15,900	15,300	---	14,600
16-52	**Crescent Road 0.3 miles west of Nicomekl River Bridge in Surrey	151B	4,700	4,000	---	3,500
16-51-99A	**Highway No. 99A, 0.2 miles north of King George Highway Interchange in Surrey	384R	---	13,600	---	13,100
16-50E&W-99	0.2 miles east of Mathews Road Interchange in Delta	353R	10,300	10,800	11,600	12,800
16-49-10	**Highway No. 10, 0.1 mile east of Mathews Road Interchange in Delta	351R	9,500	---	12,700	---
16-48-10	**Highway No. 10, 100 feet west of Mathews Road Interchange in Delta	351R	6,200	6,600	---	8,800
16-8E&W-99	0.1 mile east of Highway No. 17 at Ladner Interchange in Delta	353R	17,700	16,800	17,000	19,000
16-10N-17	**On-Ramp to Highway No. 99 northbound in Delta	353R	9,300	11,700	12,400	13,600
16-10S-17	**Off-Ramp from Highway No. 99 to Highway No. 17 southbound in Delta	353R	8,400	8,800	9,600	9,600

HIGHWAY NUMBER 99
VANCOUVER-BLAINE HIGHWAY
(Canada - U.S.A. Boundary to Vancouver)

Station No.	Location Description	Class. Hwy. Ref. No.	July		August	
			1969	1970	1971	1972
P-16-4N&S	At south end of Deas Slough Bridge in Delta	353R	37,189	38,889	43,004	44,299
16-30	**Steveston Highway 100 feet east of Highway No. 99 in Richmond		1,200	1,500	2,700	2,700
16-32	**Steveston Highway 0.1 mile east of No. 5 Road in Richmond		9,900	---	---	14,400
16-33	**No. 5 Road 0.1 mile north of Steveston Highway in Richmond		2,600	2,200	3,800	3,600
16-38N&S-99	0.1 mile south of No. 5 Road Interchange in Richmond	301R	32,900	---	---	36,100
16-35	**Westminster Highway 0.1 mile east of Highway No. 99 at No. 5 Road Interchange in Richmond	343R	6,400	7,600	9,300	11,800
16-34	**No. 5 Road 100 feet south of Westminster Highway in Richmond		5,800	3,700	---	5,800
16-31	**Westminster Highway 0.5 miles west of No. 5 Road in Richmond		6,200	6,400	---	8,500
16-36	**No. 5 Road 100 feet north of Highway No. 99 at No. 5 Road Interchange in Richmond	66R	13,000	14,000	---	13,900
16-37	**No. 5 Road 500 feet south of Fraser River Bridge and north of Vulcan Way in Richmond	66R	19,600	20,800	21,900	23,300
16-47N&S-99	0.2 miles north of No. 5 Road Interchange in Richmond	301R	27,200	29,100	29,600	34,300
16-39E&W	**Sea Island Highway at Moray Channel Bridge in Richmond	295R	23,400	21,100	21,100	21,100
P-16-3N&S	On Oak Street Bridge, north of the Off-Ramp to Sea Island Way in Richmond	301R	64,527	69,907	72,963	73,702

HIGHWAY NUMBER 99
BRITISH COLUMBIA HIGHWAY
(Vancouver to West Vancouver)

Station No.	Location Description	Class. Hwy. Ref. No.	July		August	
			1969	1970	1971	1972
P-15-1N&S	At south end of 1st Narrows Bridge		*51,138	60,552	59,353	---
15-8E&W	**Marine Drive 0.1 mile west of Capilano Road in West Vancouver		40,200	44,600	48,200	48,100
15-6E&W-1A &99	Marine Drive at Capilano River Bridge in West Vancouver	372R	41,100	44,100	48,100	46,400
15-4E&W	**Marine Drive 0.2 miles west of Highway No. 1A&99 (Taylor Way) in West Vancouver		22,800	23,600	22,300	---
15-13N&S-1A &99	Taylor Way Between Marine Drive and Woodward's Store entrance in West Vancouver	250R	19,200	20,000	20,700	21,200
15-5N&S-1A &99	Taylor Way 0.1 mile south of Highway No. 1 in West Vancouver	250R	19,200	19,500	19,900	21,700
15-21E&W-1	**Highway No. 1, 0.1 mile east of Highway No. 1A&99 (Taylor Way) in West Vancouver	329R	20,600	19,000	26,800	24,200

TRANS-CANADA HIGHWAY
(West Vancouver to Horseshoe Bay)

15-15-1&99	Highway No. 1&99, 0.1 mile west of Highway No. 1A&99 (Taylor Way) in West Vancouver	329R	22,600	24,400	21,800	---
15-20-1&99	0.6 miles east of Hollyburn Chairlift Road in West Vancouver	329R	19,000	---	19,900	---
15-14-1&99	0.3 miles west of Hollyburn Chairlift Road in West Vancouver	329R	14,000	15,200	17,800	---
15-19-1&99	0.2 miles west of Cypress Creek in West Vancouver	329R	12,400	13,500	---	13,100

HIGHWAY NUMBER 99
TRANS-CANADA HIGHWAY
(West Vancouver to Horseshoe Bay)

Station No.	Location Description	Class. Hwy. Ref. No.	July		August	
			1969	1970	1971	1972
15-18-1&99	0.1 mile east of Highway No. 1 at Horseshoe Bay	329R	9,800	11,800	---	12,800
15-1	**Marine Drive 0.2 miles south of Highway No. 1 at Horseshoe Bay		2,000	2,300	2,800	2,600
15-17E&W-1	**Highway No. 1, 0.1 mile north of Marine Drive at Horseshoe Bay	329R	7,100	8,000	8,300	7,700

GARIBALDI HIGHWAY
(Horseshoe Bay to Squamish)

15-16-99	0.5 miles north of Highway No. 1 at Horseshoe Bay	289R	3,500	3,500	3,800	4,100
15-34-99	0.2 miles north of Wood-fibre Ferry Road south of Squamish		---	2,700	---	4,500
15-35-99	0.5 miles north of Alice Lake Road, north of Squamish	426R	1,300	1,100	---	1,400

HIGHWAY NUMBER 99A
KING GEORGE HIGHWAY
(Campbell River Road Interchange to Vancouver)

Station No.	Location Description	Class. Hwy. Ref. No.	July		August	
			1969	1970	1971	1972
16-23-99A	At Nicomekl River Bridge in Surrey	384R	15,900	15,300	---	14,600
16-52	**Crescent Road 0.3 miles west of Nicomekl River Bridge in Surrey	151B	4,700	4,000	---	3,500
16-53N&S -99	**Highway No. 99, 0.2 miles south of King George Highway Interchange in Surrey	371R	6,000	8,100	7,800	---
16-51-99A	0.2 miles north of King George Highway Interchange in Surrey	384R	---	13,600	---	13,100
16-22-99A	0.8 miles south of Highway No. 10 in Surrey	384R	10,200	12,300	11,900	14,700
16-21-10	**Highway No. 10, 0.1 mile east of Highway No. 99A in Surrey	125R	7,000	8,100	9,600	9,300
16-43-10	**Highway No. 10, 0.3 miles west of Highway No. 99A in Surrey	269R	6,300	7,300	7,900	---
16-19-99A	0.4 miles north of Highway No. 10 in Surrey	384R	9,200	12,600	10,600	10,600
16-18-99A	0.4 miles south of 72nd Avenue (Newton Road) in Surrey	384R	13,900	15,300	---	18,200
16-17-99A	0.5 miles north of 72nd Avenue (Newton Road) in Surrey	384R	14,100	16,000	16,700	18,300
16-9N&S-99A	100 yards south of Highway No. 1A in Surrey	384R	19,900	20,000	25,700	---
16-7-1A	**Highway No. 1A, 0.3 miles east of Highway No. 99A in Surrey	385R	9,100	10,500	10,700	9,600
16-11N&S-1A &99A	0.2 miles north of Highway No. 1A in Surrey	384R	29,800	27,500	34,000	---
16-13N&S	**Scott Road 0.2 miles south of Highway No. 1A&99 at Pattullo Bridge	139R	19,200	22,500	21,700	21,000

HIGHWAY NUMBER 99A
 KING GEORGE HIGHWAY
 (Campbell River Road Interchange to Vancouver)

Station No.	Location Description	Class. Hwy. Ref. No.	1969	July 1970	-	August 1971	1972
P-16-1E&W	At south end of Pattullo Bridge and west of Scott Road	384R	49,760	51,398		---	---
16-73E&W-1A &99A	Kingsway between Salsbury and Acorn Avenues in Burnaby	1R	24,300	27,000		---	27,200

HIGHWAY NUMBER 101
SUNSHINE COAST HIGHWAY
(Langdale to Lund)

Station No.	Location Description	Class. Hwy. Ref. No.	July		August	
			1969	1970	1971	1972
15-33	**Port Mellon Road 1.0 mile south of Transformer Yard at Port Mellon		640	460	650	760
15-32	**Port Mellon Road 0.5 miles north of Langdale Ferry Access		1,000	1,100	960	1,100
15-31-101	2.7 miles north of Department of Highways Yard at Gibsons		2,800	2,600	2,100	2,800
15-30-101	4.7 miles north of Elementary School at Sechelt		1,200	1,000	1,200	1,600
15-29-101	0.9 miles north of Home Service Station at Lang Bay		1,500	1,900	---	2,000
15-28-101	0.3 miles north of Alberni Street at Powell River	245R	7,300	6,800	7,200	6,300
15-27-101	On Powell River Bridge at Powell River	245R	3,400	3,100	3,000	3,100

MARINE DRIVE AND DOLLARTON HIGHWAY
NORTH AND WEST VANCOUVER
(Deep Cove to Horseshoe Bay)

Station No.	Location Description	Class. Hwy. Ref. No.	July		August	
			1969	1970	1971	1972
15-12	Dollarton Highway at Cutter Island Bridge (Seymour Creek) in North Vancouver	157R	13,600	15,000	16,200	17,700
P-15-2N&S	**Highway No. 1 on Second Narrows Bridge	328R	---	58,642	58,443	66,632
15-11	Marine Drive 0.1 mile east of Lynn Creek Bridge in North Vancouver	157R	17,900	17,200	---	20,200
15-10	**Mountain Highway 0.1 mile north of Main Street in North Vancouver		4,100	4,300	4,800	4,500
15-9	Marine Drive 0.1 mile east of Capilano Road in North Vancouver		26,200	26,000	27,400	30,100
15-7	**Capilano Road 0.4 miles north of Marine Drive in North Vancouver		19,900	21,900	25,100	22,000
15-8E&W	Marine Drive 0.1 mile west of Capilano Road in West Vancouver		40,200	44,600	48,200	48,100
15-6E&W-1A &99	Marine Drive at Capilano River Bridge in West Vancouver	372R	41,100	44,100	48,100	46,400
15-13N&S-1A &99	**Highway No. 1A&99 (Taylor Way) between Marine Drive and Woodward's Store in West Vancouver	250R	19,200	20,000	20,700	21,200
15-4E&W	Marine Drive 0.2 miles west of Highway No. 1A&99 (Taylor Way) in West Vancouver		22,800	23,600	22,300	---
15-1	Marine Drive 0.2 miles south of Highway No. 1 at Horseshoe Bay		2,000	2,300	2,800	2,600
15-17E&W-1	**Highway No. 1, 0.1 mile west of Marine Drive at Horseshoe Bay	329R	7,100	8,000	8,300	7,700
15-18-1&99	**Highway No. 1&99, 0.1 mile east of Highway No. 99 at Horseshoe Bay	329R	9,800	11,800	---	12,800

SALT SPRING ISLAND
(Fulford Harbour to Vesuvius Bay)

Station No.	Location Description	Class. Hwy. Ref. No.	July 1969	-	August 1971	1972
12-32	Ganges-Fulford Road 0.8 miles south of Maxwell Mountain Road south of Ganges		900		1,300	1,400
12-33	Ganges-Vesuvius Road 0.1 mile south of Scott Point Junction Road north of Ganges		1,700		1,900	2,100

UNIVERSITY OF BRITISH COLUMBIA
(Endowment Lands)

Station No.	Location Description	Class. Hwy. Ref. No.	July		August	
			1969	1970	1971	1972
15-36	Marine Drive 0.3 miles east of Agronomy Road at Totem Park		7,800	---	6,600	4,100
15-37E&W	University Boulevard at west end of Golf Course		12,700	11,200	---	7,900
15-38E&W	Chancellor Boulevard 0.1 mile west of Tasmania Avenue		6,400	5,500	7,800	5,600
15-39	Marine Drive 100 yards north of Acadia Road		2,300	2,900	3,500	3,200

CANADA WAY
(Vancouver to New Westminster)

Station No.	Location Description	Class. Hwy. Ref. No.	1969	July 1970	-	August 1971	1972
16-77E&W	200 feet west of Kensington Avenue in Burnaby	135R	---	*15,700		18,600	18,700
16-75E&W	0.3 miles east of Kensington Avenue in Burnaby	135R	22,200	28,600		29,600	30,200

SECTION II

PERMANENT TRAFFIC COUNTS

1972

PERMANENT STATIONS

Station No.	Location Description	A.D.T.	A.W.T.	A.W.D.T.	MONTH
P-11-1	Highway No. 1, 0.4 miles west of Helmcken Road and 0.7 miles east of Thetis Lake Interchange	16,106	16,042	16,241	Jan.
		19,059	19,075	19,017	Feb.
		20,134	20,100	20,226	Mar.
		---	---	---	Apr.
		---	---	---	May
		23,649	23,518	24,065	June
		25,278	25,189	25,465	July
		25,659	25,550	25,973	Aug.
		22,799	22,633	23,187	Sept.
		21,531	21,213	22,309	Oct.
		21,138	21,067	21,332	Nov.
		18,608	18,690	18,435	Dec.
P-14-1	Highway No. 19, 3.2 miles south of Englishman River Bridge, south of Parksville	3,842	3,690	4,161	Jan.
		4,658	4,400	5,334	Feb.
		5,260	5,103	5,711	Mar.
		5,993	5,592	6,795	Apr.
		6,360	5,954	7,529	May
		6,945	6,599	7,899	June
		8,834	8,490	9,609	July
		8,844	8,408	10,097	Aug.
		6,168	5,966	6,637	Sept.
		5,565	4,990	6,796	Oct.
		5,613	5,335	6,376	Nov.
		4,582	4,579	4,588	Dec.
P-15-1N&S	Highway No. 1A&99 at south end of 1st Narrows Bridge	51,333	52,554	48,770	Jan.
		54,410	55,245	52,221	Feb.
		56,036	56,830	53,752	Mar.
		56,476	57,649	54,130	Apr.
		57,032	57,955	54,381	May
		59,076	60,852	54,294	June
		---	---	---	July
		---	---	---	Aug.
		---	---	---	Sept.
		57,434	58,787	54,138	Oct.
		56,915	58,278	53,163	Nov.
		53,562	55,433	50,264	Dec.
P-15-2N&S	Highway No. 1 on Second Narrows Bridge	54,834	59,041	46,002	Jan.
		59,964	63,893	49,653	Feb.
		60,801	64,850	49,162	Mar.
		61,148	65,453	52,541	Apr.
		62,324	66,060	51,007	May
		---	---	---	June
		---	---	---	July
		67,574	71,284	56,904	Aug.
		64,798	69,459	53,921	Sept.
		---	---	---	Oct.
		65,006	69,486	53,273	Nov.
		59,452	64,402	49,055	Dec.

Station No.	Location Description	A.D.T.	A.W.T.	A.W.D.T.	MONTH
P-16-2E&W	Highway No. 1, 0.25 miles west of north end of Port Mann Bridge	31,439	32,446	29,324	Jan.
		35,404	36,383	32,834	Feb.
		37,312	38,647	33,478	Mar.
		39,759	40,717	37,843	Apr.
		42,268	42,585	41,359	May
		43,897	44,376	42,578	June
		45,070	45,825	43,523	July
		---	---	---	Aug.
		44,924	46,017	42,376	Sept.
		42,727	43,666	40,744	Oct.
		42,091	43,490	38,244	Nov.
		37,985	40,332	33,523	Dec.
		P-16-3N&S	On Oak Street Bridge north of the Off-Ramp to Sea Island Way in Richmond	---	---
---	---			---	Feb.
68,006	71,007			59,550	Mar.
68,638	67,499			60,915	Apr.
68,977	71,883			60,625	May
72,545	75,536			64,323	June
71,657	75,969			62,602	July
75,746	79,435			65,137	Aug.
70,569	73,999			63,440	Sept.
69,601	74,084			60,950	Oct.
68,594	72,234			58,584	Nov.
64,738	69,635			55,166	Dec.
P-16-4N&S	Highway No. 99 at south end of Deas Slough Bridge	32,121	32,693	30,921	Jan.
		35,718	35,815	35,461	Feb.
		38,024	38,199	37,520	Mar.
		39,375	39,128	39,869	Apr.
		40,452	39,928	42,579	May
		42,794	42,414	43,840	June
		44,224	43,673	45,379	July
		44,372	45,051	42,417	Aug.
		41,700	42,267	40,379	Sept.
		41,009	40,767	41,599	Oct.
		39,803	40,085	39,030	Nov.
		35,628	37,183	32,364	Dec.
		P-17-1	Highway No. 1, 0.55 miles east of Lorenzetta Creek Bridge	3,483	3,389
3,967	3,738			4,571	Feb.
4,603	4,636			4,507	Mar.
6,408	6,083			7,018	Apr.
9,139	8,777			10,165	May
9,402	9,079			10,291	June
14,328	13,457			16,157	July
14,538	13,705			16,483	Aug.
---	---			---	Sept.
---	---			---	Oct.
---	---			---	Nov.
---	---			---	Dec.

Station No.	Location Description	A.D.T.	A.W.T.	A.W.D.T.	MONTH
P-17-2	Highway No. 7 at Silverdale pumps and 4.4 miles west Highway No. 11 at Mission	3,732	3,551	4,111	Jan.
		4,311	4,128	4,789	Feb.
		4,692	4,609	4,932	Mar.
		5,277	4,780	6,271	Apr.
		5,600	5,018	7,095	May
		5,867	5,246	7,575	June
		6,120	5,491	7,379	July
		6,141	5,742	7,189	Aug.
		5,783	5,423	6,622	Sept.
		5,758	5,352	6,751	Oct.
		5,254	5,085	5,721	Nov.
		4,321	4,341	4,280	Dec.
P-21-1	Highway No. 1&97, 2.81 miles west of Monte Creek Junction	2,430	2,377	2,541	Jan.
		2,916	2,693	3,501	Feb.
		3,725	3,576	4,154	Mar.
		---	---	---	Apr.
		4,858	4,579	5,658	May
		5,525	5,350	6,006	June
		7,794	7,344	8,739	July
		7,596	7,241	8,614	Aug.
		5,664	5,474	6,110	Sept.
		4,691	4,520	5,108	Oct.
		4,264	4,202	4,422	Nov.
		3,371	3,421	3,276	Dec.
P-24-1	Highway No. 97A, 3.5 miles south of Enderby	1,770	1,780	1,751	Jan.
		2,142	2,086	2,288	Feb.
		2,463	2,440	2,526	Mar.
		2,959	2,858	3,160	Apr.
		3,299	3,187	3,623	May
		3,764	3,752	3,798	June
		5,364	5,297	5,490	July
		5,553	5,423	5,926	Aug.
		4,081	3,940	4,410	Sept.
		3,225	3,176	3,345	Oct.
		2,864	2,864	2,862	Nov.
		2,477	2,550	2,325	Dec.
P-25-1	Highway No. 97 on lift span on Okanagan Lake Bridge	7,467	7,878	6,605	Jan.
		8,528	8,773	7,887	Feb.
		9,829	10,097	9,102	Mar.
		11,071	11,397	10,418	Apr.
		12,463	12,497	12,364	May
		13,243	13,672	12,065	June
		16,910	17,372	15,939	July
		17,723	17,819	17,434	Aug.
		13,183	13,659	12,041	Sept.
		12,017	12,377	11,135	Oct.
		11,434	11,930	10,069	Nov.
		10,254	10,916	8,835	Dec.

Station No.	Location Description	A.D.T.	A.W.T.	A.W.D.T.	MONTH
P-26-1	Highway No. 3, Allison Pass opposite Allison Pass School and just east of Department of Highways Yard	905	794	1,116	Jan.
		1,005	936	1,186	Feb.
		1,545	1,592	1,412	Mar.
		1,925	1,820	2,137	Apr.
		2,652	2,489	3,165	May
		2,850	2,850	2,850	June
		5,597	5,229	6,370	July
		5,787	5,420	6,840	Aug.
		3,700	3,494	4,181	Sept.
		2,418	2,325	2,645	Oct.
		1,597	1,582	1,638	Nov.
		1,794	1,812	1,757	Dec.
P-26-2	Highway No. 3A&97, 4.82 miles south of Kaleden Junction	---	---	---	Jan.
		---	---	---	Feb.
		2,159	2,139	2,218	Mar.
		2,383	2,272	2,606	Apr.
		2,572	2,466	2,875	May
		2,831	2,841	2,803	June
		4,047	3,934	4,286	July
		4,133	4,036	4,404	Aug.
		2,921	2,815	3,169	Sept.
		2,326	2,233	2,874	Oct.
		2,028	2,002	2,100	Nov.
		1,663	1,715	1,554	Dec.
P-27-1	Highway No. 1, 0.2 miles north of North Portal of China Bar Tunnel	1,922	1,895	1,975	Jan.
		---	---	---	Feb.
		2,875	3,031	2,346	Mar.
		3,621	3,480	3,904	Apr.
		4,316	4,279	4,424	May
		5,707	5,651	5,863	June
		7,910	7,592	8,580	July
		7,803	7,512	8,638	Aug.
		5,991	5,768	6,509	Sept.
		5,044	4,870	5,468	Oct.
		3,864	3,797	4,046	Nov.
		2,822	2,868	2,726	Dec.
P-28-1	Highway No. 97 at Mile 57 on Cariboo Highway, 10 miles north of Clinton	946	916	1,010	Jan.
		1,119	1,125	1,104	Feb.
		1,375	1,441	1,184	Mar.
		1,871	1,788	2,039	Apr.
		2,262	2,198	2,448	May
		2,658	2,646	2,689	June
		3,841	3,594	4,211	July
		3,453	3,290	3,921	Aug.
		2,941	2,844	3,113	Sept.
		2,449	2,330	2,742	Oct.
		1,781	1,701	2,002	Nov.
		1,263	1,271	1,246	Dec.

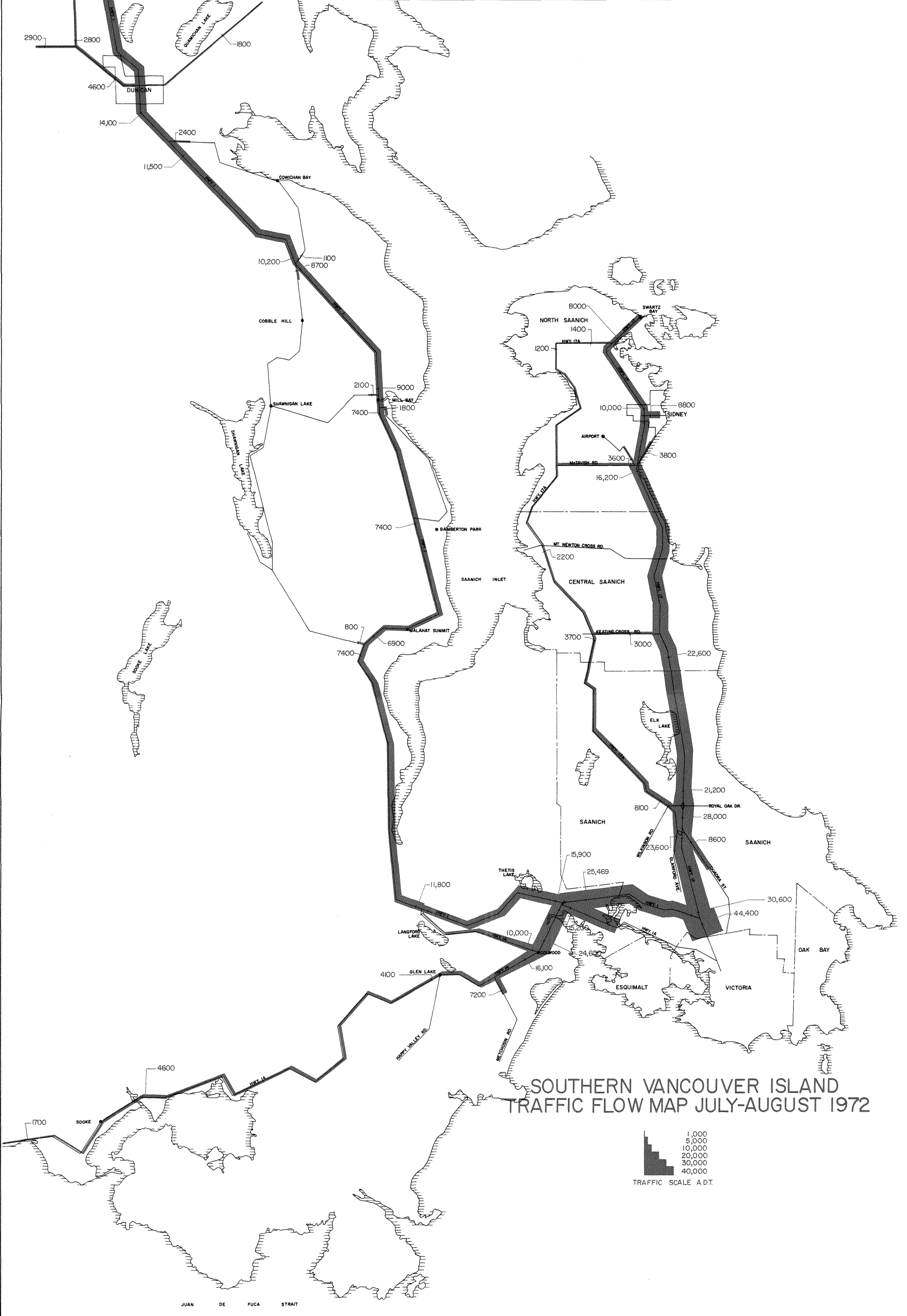
Station No.	Location Description	A.D.T.	A.W.T.	A.W.D.T.	MONTH
P-32-1	Highway No. 3, 3.2 miles west of Highway No. 3A at Kinnaird	522	492	586	Jan.
		568	533	660	Feb.
		615	596	671	Mar.
		729	669	850	Apr.
		894	822	1,101	May
		959	916	1,078	June
		1,331	1,256	1,488	July
		1,309	1,246	1,490	Aug.
		1,050	997	1,173	Sept.
		853	816	942	Oct.
		720	702	769	Nov.
		636	627	655	Dec.
P-35-1	Highway No. 3&95, 1.5 miles east of Moyie River Bridge in Yahk	653	644	670	Jan.
		759	727	846	Feb.
		1,010	999	1,042	Mar.
		1,209	1,129	1,368	Apr.
		1,451	1,335	1,785	May
		1,722	1,681	1,834	June
		2,881	2,774	3,105	July
		2,733	2,633	3,019	Aug.
		1,901	1,769	2,210	Sept.
		1,394	1,314	1,592	Oct.
		988	934	1,135	Nov.
		770	774	761	Dec.
P-41-1	Highway No. 97, 3.4 miles south of Stone Creek Bridge (Approx. 25 miles south of Prince George)	1,035	1,003	1,105	Jan.
		1,224	1,166	1,378	Feb.
		1,471	1,440	1,559	Mar.
		1,824	1,760	1,925	Apr.
		1,851	1,823	1,942	May
		2,318	2,286	2,407	June
		3,084	2,826	3,472	July
		2,976	2,874	3,216	Aug.
		2,217	2,123	2,431	Sept.
		2,117	2,014	2,366	Oct.
		1,572	1,529	1,723	Nov.
		1,200	1,207	1,185	Dec.
P-45-1	Highway No. 16, 6.0 miles west of Nechako River Bridge west of Fort Fraser	694	703	676	Jan.
		740	742	735	Feb.
		---	---	---	Mar.
		---	---	---	Apr.
		1,173	1,147	1,249	May
		1,426	1,411	1,468	June
		1,788	1,798	1,770	July
		1,771	1,707	1,955	Aug.
		1,478	1,423	1,605	Sept.
		1,267	1,236	1,345	Oct.
		978	983	963	Nov.
		796	804	780	Dec.

/lah

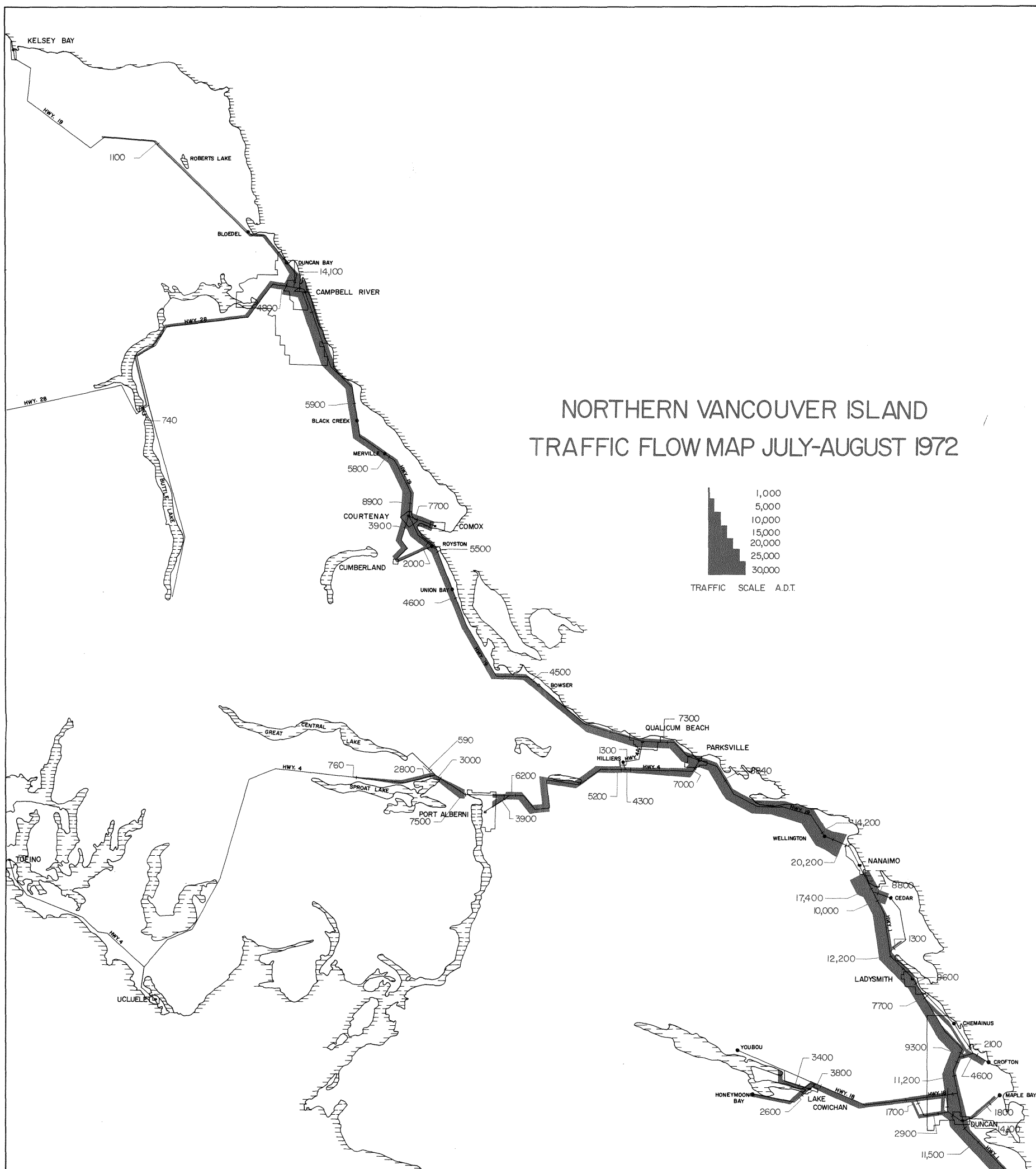
SECTION III

TRAFFIC FLOW MAPS

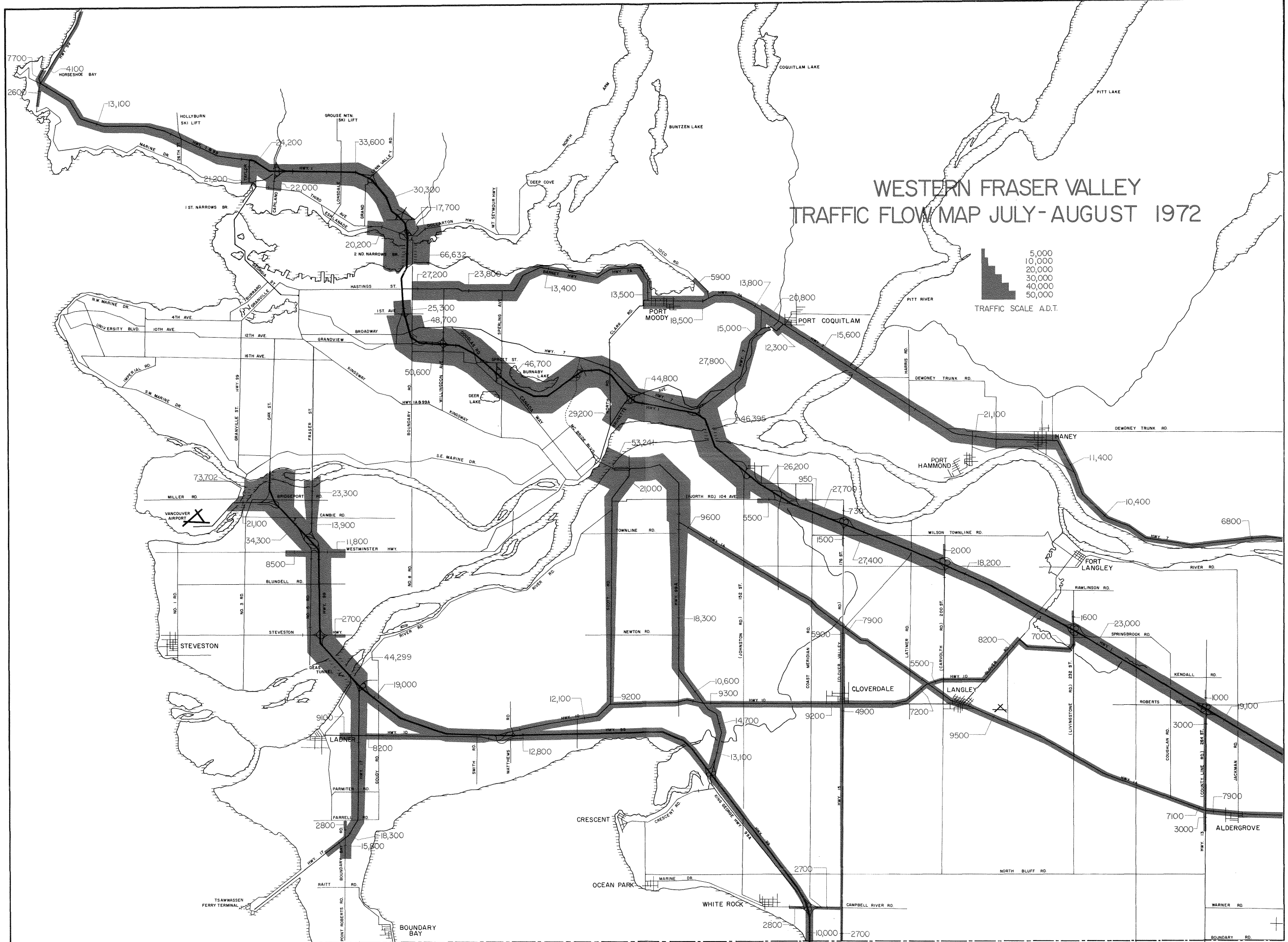
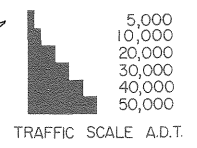
1972

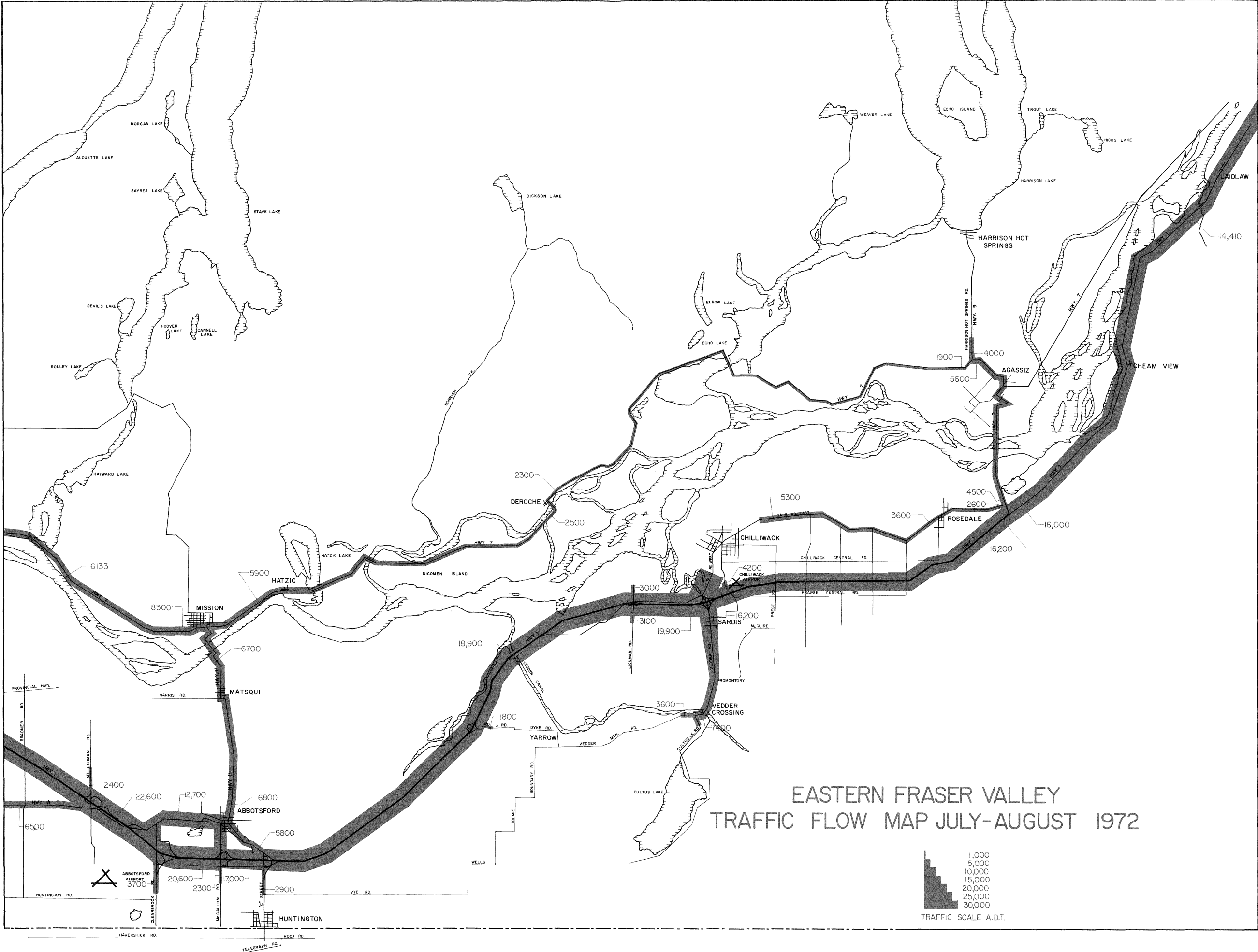


NORTHERN VANCOUVER ISLAND TRAFFIC FLOW MAP JULY-AUGUST 1972

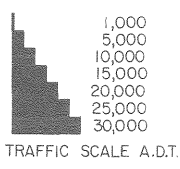


WESTERN FRASER VALLEY TRAFFIC FLOW MAP JULY-AUGUST 1972



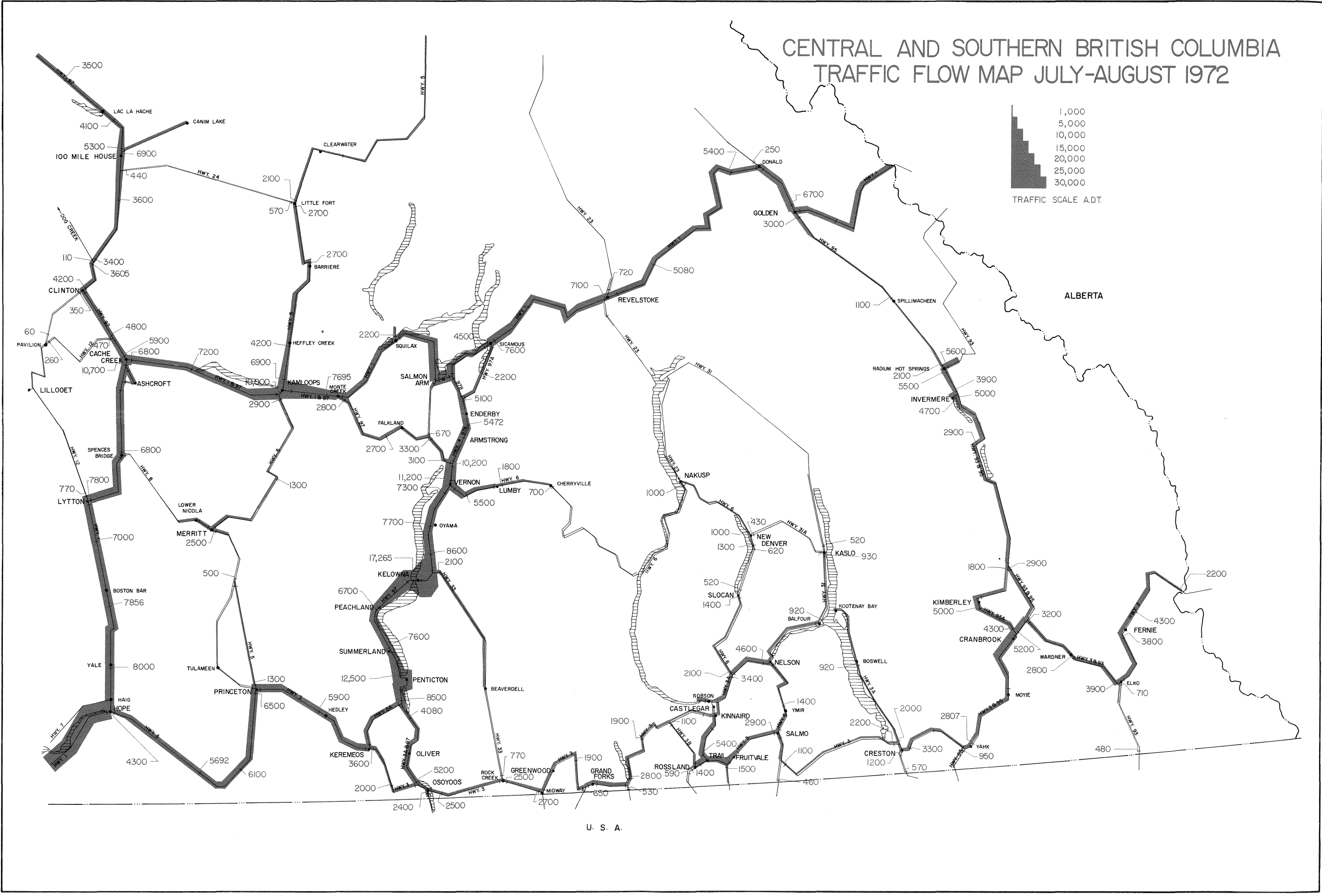
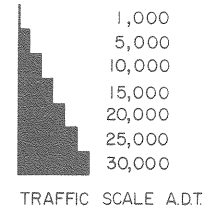


EASTERN FRASER VALLEY
 TRAFFIC FLOW MAP JULY-AUGUST 1972

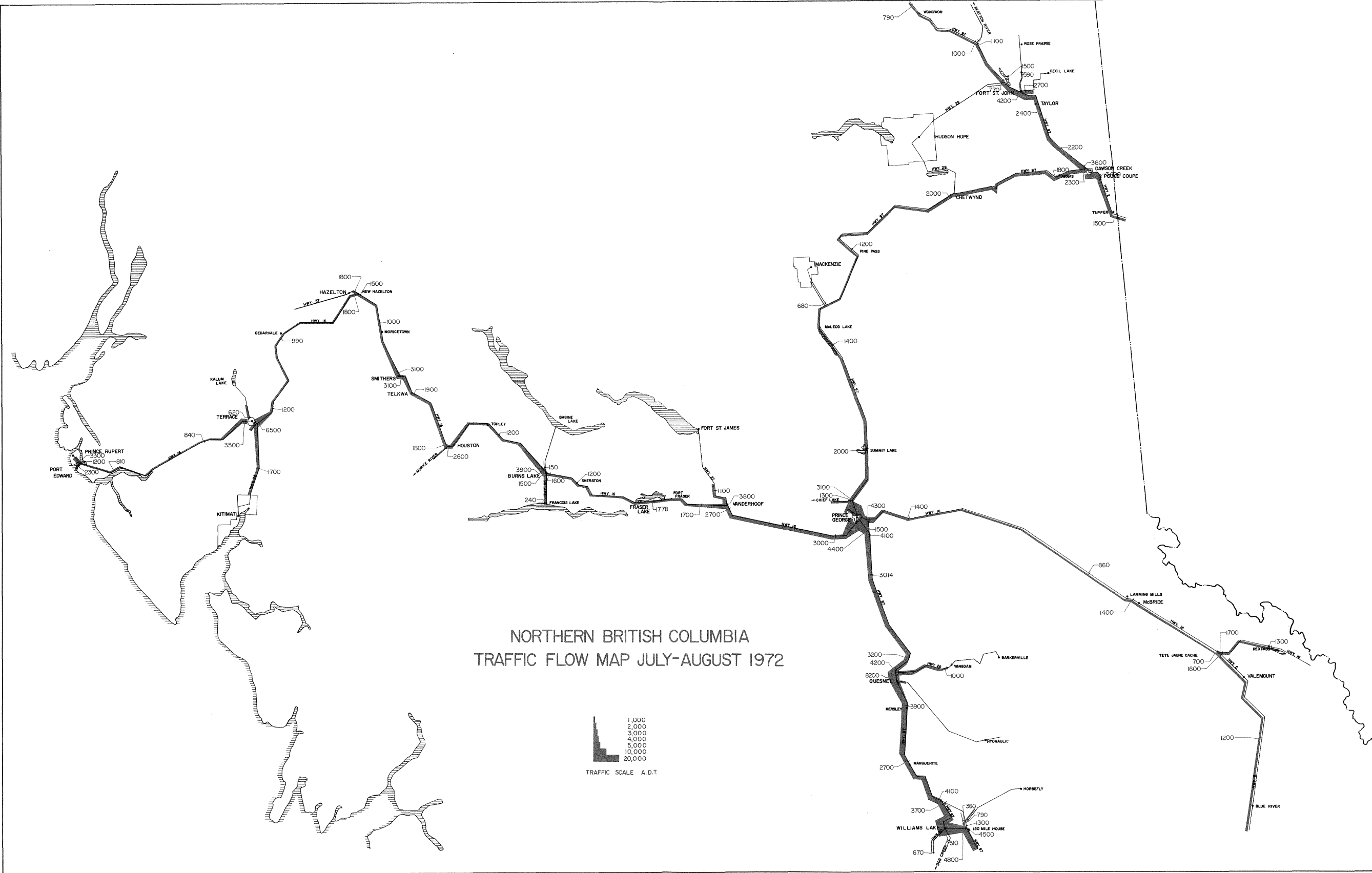


TRAFFIC SCALE A.D.T.

CENTRAL AND SOUTHERN BRITISH COLUMBIA TRAFFIC FLOW MAP JULY-AUGUST 1972



U. S. A.



NORTHERN BRITISH COLUMBIA
TRAFFIC FLOW MAP JULY-AUGUST 1972

1,000
2,000
3,000
4,000
5,000
10,000
20,000
TRAFFIC SCALE A.D.T.