

SUMMER
TRAFFIC VOLUMES
FOR YEARS
1967 TO 1970
ON PROVINCIAL HIGHWAYS
IN
BRITISH COLUMBIA



DEPARTMENT OF HIGHWAYS

HON. W. D. BLACK
MINISTER

J. A. DENNISON
CHIEF HIGHWAY ENGINEER

J. H. HARDING
SR. TRAFFIC ENGINEER

P R E F A C E

This publication contains a summary of the traffic volumes taken in British Columbia during the years, 1967, 1968, 1969 and 1970. A good coverage of all numbered highways in the Province is presented. The data obtained has been compiled as Average Daily Traffic Volumes for July-August period of the year except for a few locations where the month is noted under the count.

A SHORT COUNT OF AT LEAST 24 HOURS DURATION IS COMPARED TO THE COUNT FOR THE SAME PERIOD AT A PERMANENT COUNT STATION AND EXPANDED TO A JULY-AUGUST AVERAGE DAILY TRAFFIC VOLUME. THE ACCURACY OF THESE RESULTS DEPENDS UPON THE LOCATION OF THE PERMANENT COUNT STATION IN RELATION TO THE SHORT COUNT STATION AND THE CORRELATION OF DEFINED TRAFFIC PATTERNS.

Section I contains a tabulation of vehicular traffic volumes taken on main highways and feeder roads to those highways throughout the Province. The tabulation is by numbered highways. Each count is identified by a station number, the first part of which indicates the Highways District (as established Jan. 8, 1969) in which the count was obtained, the second part identified it from other stations in the District, and the third part identified the highway number. For example: "11-46-1" is in Saanich Highways District, count number 46 and on Highway Number 1.

Note that the Permanent Counter Installations are identified in a different manner. For example: "P-11-1" means Permanent Counter in Saanich Highways District and counter number 1.

Also please note that the Classified Highway Reference Number refers to the classified road or highway on which the traffic count is located.

Section II contains a summary of 1970 vehicular traffic volumes taken at Permanent Counters located at strategic points throughout the Province. These have been correlated as A.D.T., A.W.T., and A.W.D.T. for the month concerned.

Section III contains 1970 traffic flow maps. These traffic flow maps show traffic volumes in red. The areas covered by the maps are; Southern Vancouver Island, Northern Vancouver Island, Fraser Valley, Central and Southern Interior of the Province, and Northern Interior of the Province.



Traffic count terminology used is as follows:

- A.D.T.: "Average Daily Traffic" includes Sunday to Saturday inclusive.
- A.W.T.: "Average Weekday Traffic" includes Monday to Friday inclusive.
- A.W.D.T.: "Average Weekend Daily Traffic" includes Saturday and Sunday only.
- * Indicates a new station or location this year.
- ** Indicates a station on a Feeder Road or Highway.
- Indicates no count obtained due to machine failure or some other cause.
- Indicates no count scheduled.
- Vehicular Volumes: Include all motorized vehicles with the exception of some of the lighter ones such as motorcycles. Every two axles passing over a count detector are recorded as one vehicle. No deduction was made to allow for the overcount made by vehicles with more than two axles.
- Note: It must be emphasized that these counts should not be interpreted too freely as some counts may be too heavy or too light due to vagaries of mechanical and electrical tabulating equipment and vandalism to the detectors. Another factor giving results which could be misleading, is the exact location at which the count was taken. It was sometimes impossible to avoid obtaining a count which was greatly influenced by a purely local condition. However, inaccuracies have been eliminated as far as possible. The reader is urged to get in touch with the Senior Traffic Engineer should help be needed for interpreting or comparing counts.



I N D E X

Highway No.		Page
	<u>Section I</u>	
	Vehicular Traffic Volume Summary	1
1	Trans-Canada Highway, Victoria to Malahat	2
1	Trans-Canada Highway, Malahat to Duncan	3
1	Trans-Canada Highway, Duncan to Chemainus	4
1	Trans-Canada Highway, Chemainus to Nanaimo	5
1	Trans-Canada Highway, Nanaimo to West Vancouver	6
1	Trans-Canada Highway, West Vancouver to Hope	7
1	Trans-Canada Highway, Hope to Spences Bridge	8
1	Trans-Canada Highway, Spences Bridge to Kamloops	9
1	Trans-Canada Highway, Kamloops to Salmon Arm	10
1	Trans-Canada Highway, Salmon Arm to Rogers Pass	11
1	Trans-Canada Highway, Rogers Pass to Yoho National Park	12
1 B.C.	Fraser Highway, Whalley to Aldergrove	13
1 B.C.	Fraser Highway, Aldergrove	14
1A	Island Highway, Victoria to Langford	15
2	Dawson Creek-Tupper Highway, Dawson Creek to Tupper	16
3	Southern Trans-Canada Highway, Hope to Keremeos	17
3	Southern Trans-Canada Highway, Keremeos to Rock Creek	18
3	Southern Trans-Canada Highway, Rock Creek to Christina Lake	19
3	Southern Trans-Canada Highway, Christina Lake to Salmo	20
3	Southern Trans-Canada Highway, Salmo to Creston	21
3	Southern Trans-Canada Highway, Creston to Cranbrook	22

I N D E X

Highway No.		Page
3	Southern Trans-Canada Highway, Cranbrook to B.C.-Alta. Boundary	23
3A	Keremeos-Kaleden Junction-Osoyoos Highway, Keremeos to Osoyoos	24
3A	Kinnaird-Nelson-Creston Highway, Kinnaird to Balfour	25
3A	Kinnaird-Nelson-Creston Highway, Balfour to Creston	26
4	Alberni Highway, Parksville to Port Alberni	27
4	Alberni-Tofino Road, Port Alberni to Sproat Lake	28
5	Princeton-Kamloops Highway, Princeton to Kamloops	29
5	Princeton-Kamloops Highway, Kamloops	30
5	Yellowhead South Highway, Kamloops to Tete Jaune Cache	31
6	Nelson-Nelway Highway, Nelway to Nelson	32
6	Kinnaird-Nelson-Creston Highway, Nelson to South Slokan	32
6	Vernon-Slocan Highway, South Slocan to Nakusp	33
6	Vernon-Slocan Highway, Nakusp to Vernon	34
7	Lougheed Highway, Burnaby to Port Coquitlam	35
7	Lougheed Highway, Port Coquitlam to Mission	36
7	Lougheed Highway, Mission to Agassiz	37
7A	Barnet Highway, Burnaby to Port Coquitlam	38
8	Merritt-Spences Bridge Highway, Merritt to Spences Bridge	39
9	Rosedale-Agassiz Highway, Rosedale	40
9	Lougheed Highway and Harrison Hot Springs Road, Agassiz	40
10	Ladner-Langley Highway, Langley to Surrey	41
10	Ladner-Langley Highway, Surrey to Delta	42
11	Huntingdon-Mission Highway, Mission to Huntingdon	43

I N D E X

Highway No.		Page
12	Lytton-Lillooet Highway, Lytton	44
12	Lillooet-Cache Creek Highway, Lillooet to Cache Creek	44
14	Island Highway and West Coast (Sooke) Road, View Royal to Sooke	45
15	Pacific Highway, Surrey	46
16	Yellowhead Highway, Prince Rupert to Terrace	47
16	Yellowhead Highway, Terrace to Houston	48
16	Yellowhead Highway, Houston to Fort Fraser	49
16	Yellowhead Highway, Fort Fraser to Prince George	50
16	Yellowhead Highway, Prince George to McBride	51
16	Yellowhead Highway, McBride to Red Pass	52
17	Patricia Bay Highway, Victoria to Sidney	53
17	Patricia Bay Highway, Sidney to Swartz Bay	54
17	Tsawwassen Highway, Delta	54
17	Tsawwassen Highway, Delta	55
17A	West Saanich Road-Wain Road, Royal Oak to Swartz Bay	56
18	Cowichan Valley Road and Cowichan Lake Road, North Cowichan to Lake Cowichan	57
19	Island Highway, Nanaimo to Parksville	58
19	Island Highway, Parksville to Courtenay	59
19	Island Highway, Courtenay to Roberts Creek	60
22	Paterson-Rossland-Trail Highway, Rossland to Trail	61
25	Kitimat Highway, Terrace to Kitimat	62
31	Balfour-Kaslo-Galena Bay Highway, Balfour to Kaslo	63
93	Elko-Rossville Highway, Rossville to Elko	64

I N D E X

Highway No.		Page
93	Southern Trans-Canada Highway, Elko to Fort Steele	64
93	Kootenay-Columbia Highway, Fort Steele to Radium Hot Springs	65
93	Radium-Mt. Eisenhower Junction Highway, Radium Hot Springs	66
95	Yahk-Kingsgate Highway, Kingsgate to Curzon	67
95	Southern Trans-Canada Highway, Curzon to Fort Steele	67
95	Kootenay-Columbia Highway, Fort Steele to Radium Hot Springs	68
95	Kootenay-Columbia Highway, Radium Hot Springs to Golden	69
95A	Kimberley Highway, Cranbrook to Ta Ta Creek	70
97	Osoyoos-Oroville Highway, Osoyoos	71
97	Keremeos-Kaleden Junction Osoyoos Highway, Osoyoos to Kaleden	71
97	Okanagan Highway, Kaleden to Kelowna	72
97	Okanagan Highway, Kelowna to Vernon	73
97	Okanagan Highway, Vernon	74
97	Kamloops-Vernon Highway, Vernon	74
97	Kamloops-Vernon Highway, Vernon to Monte Creek	75
97	Trans-Canada Highway, Monte Creek to Kamloops	75
97	Trans-Canada Highway, Kamloops to Cache Creek	76
97	Cariboo Highway, Cache Creek to Clinton	76
97	Cariboo Highway, Clinton to 150 Mile House	77
97	Cariboo Highway, 150 Mile House to Marguerite	78
97	Cariboo Highway, Marguerite to Prince George	79
97	Cariboo Highway, Prince George	80
97	John Hart-Peace River Highway, Prince George	80

I N D E X

<u>Highway No.</u>		<u>Page</u>
97	John Hart-Peace River Highway, Prince George to Dawson Creek	81
97	Alaska Highway, Dawson Creek to Beatton River	82
97	Alaska Highway, Beatton River to Wonowon	83
97A	Okanagan Highway, Vernon to Grindrod Hill	84
97A	Okanagan Highway, Grindrod Hill	85
97A	Mara Lake Highway, Grindrod Hill to Sicamous	85
97B	Okanagan Highway, Grindrod Hill to Salmon Arm	86
99	King George Highway, Surrey	87
99	King George Highway, Surrey	88
99	Kingsway-Stanley Park Roadway-Marine Drive-Taylor Way-Trans-Canada Highway, Burnaby to West Vancouver	88
99	Kingsway-Stanley Park Roadway-Marine Drive-Taylor Way-Trans-Canada Highway, West Vancouver	89
99	Garibaldi Highway, Horseshoe Bay to Squamish	89
99	Garibaldi Highway, Squamish	90
101	Sunshine Coast Highway, Langdale to Powell River	91
401	Trans-Canada Highway, West Vancouver to Burnaby	92
401	Trans-Canada Highway, Burnaby to Coquitlam	93
401	Trans-Canada Highway, Coquitlam to Langley	94
401	Trans-Canada Highway, Langley to Matsqui	95
401	Trans-Canada Highway, Matsqui to Chilliwack	96
401	Trans-Canada Highway, Chilliwack to Rosedale	97
499	Vancouver-Blaine Freeway, Surrey to Delta	98
499	Vancouver-Blaine Freeway, Delta to Richmond	99

I N D E X

<u>Highway No.</u>		<u>Page</u>
499	Vancouver-Blaine Freeway, Richmond	100
	Marine Drive and Dollarton Highway, North and West Vancouver	101
	Marine Drive and Dollarton Highway, West Vancouver	102
	Salt Spring Island, Ganges	103
	University of British Columbia, Endowment Lands	104
	Canada Way, Burnaby	105
 <u>Section II</u>		
	Permanent Traffic Counts 1970	106
	Permanent Stations P-11-1, P-14-1, P-15-1N&S	107
	Permanent Stations P-15-2N&S, P-16-1E&W, P-16-2E&W	108
	Permanent Stations P-16-3N&S, P-16-4N&S, P-17-1	109
	Permanent Stations P-17-2, P-21-1, P-24-1	110
	Permanent Stations P-25-1, P-26-1, P-26-2	111
	Permanent Stations P-27-1, P-28-1, P-32-1,	112
	Permanent Stations P-35-1, P-41-1, P-45-1,	113
 <u>Section III</u>		
	Traffic Flow Maps 1970	114
	1. Southern Vancouver Island	
	2. Northern Vancouver Island	
	3. Western Fraser Valley	
	4. Eastern Fraser Valley	
	5. Central and Southern British Columbia	
	6. Northern British Columbia	

VEHICULAR TRAFFIC VOLUME SUMMARY

SECTION I

AUTOMATIC TRAFFIC RECORDER
VOLUME COUNTS

HIGHWAY NUMBER 1
TRANS-CANADA HIGHWAY
(Victoria to Yoho National Park)

Station No.	Location Description	Class. Hwy. Ref. No.	July		August	
			1967	1968	1969	1970
11-8N&S -1&17	100 yards north of Boleskine Street in Saanich	228R	34,600	34,800	36,000	37,900
11-9N&S -17	**Patricia Bay Highway 0.1 mile north of Trans-Canada Highway and south of Carey Road in Saanich	212R	22,000	21,700	23,400	24,800
11-10-1	0.1 mile west of Harriet Road in Saanich	228R	---	17,900	18,300	20,500
P-11-1	0.4 miles west of Helmcken Road and 0.7 miles east of Thetis Lake Interchange		16,836	18,886	20,231	21,547
11-44-1A	**Island Highway 0.3 miles east of Trans-Canada Highway at Thetis Lake Interchange		10,400	12,300	12,700	14,600
11-45-1A &14	**Island Highway 0.1 mile west of Trans-Canada Highway at Thetis Lake Interchange		17,700	18,700	18,400	---
11-46-1	0.1 mile west of Thetis Lake Interchange		10,300	12,100	13,100	14,700
11-47-1	0.1 mile south of Island Highway at Langford Lake		5,800	6,400	6,300	---
11-48-1A	**Island Highway 0.1 mile south of Trans-Canada Highway at Langford Lake		1,100	1,200	1,200	1,200
11-42-1	0.2 miles north of Island Highway at Langford Lake		6,800	8,000	7,100	10,300

HIGHWAY NUMBER 1
TRANS-CANADA HIGHWAY
(Victoria to Yoho National Park)

Station No.	Location Description	Class. Hwy. Ref. No.	July 1967	- 1968	August 1969	1970
11-30-1	0.4 miles south of southern Shawnigan Lake Road on Malahat		6,100	5,800	6,000	6,200 ✓
11-32	**Shawnigan Lake Road 0.1 mile west of Trans-Canada Highway on Malahat		370	570	590	530
11-31-1	0.4 miles north of southern Shawnigan Lake Road on Malahat		4,800	---	4,900	6,200 ✓
11-33-1	0.1 mile south of southern Mill Bay Road at Sandy Beach Park		5,500	4,100	6,400	7,000 ✓
11-35-1	100 yards south of northern Mill Bay Road at Mill Bay		---	5,300	5,800	6,100 ✓
11-34	**Mill Bay Road 0.2 miles east of Trans-Canada Highway at Mill Bay		1,200	1,600	1,300	1,500
11-37	**Shawnigan-Mill Bay Road 0.2 miles west of Trans-Canada Highway at Mill Bay		920	1,100	1,300	1,700
11-36-1	0.1 mile north of Shawnigan- Mill Bay Road at Mill Bay		---	6,100	6,600	6,600 ✓
11-38-1	0.1 mile south of Cowichan Bay Road - Shawnigan Lake Road Junction		5,600	5,600	6,600	6,700 ✓
11-39	**Shawnigan Lake Road 100 yards west of Trans-Canada Highway		---	1,200	1,200	1,100
11-40	**Cowichan Bay Road 0.3 miles east of Trans-Canada Highway		380	710	1,100	720
11-41-1	0.1 mile north of Cowichan Bay Road - Shawnigan Lake Road Junction		8,300	6,800	7,500	7,400 ✓

HIGHWAY NUMBER 1
TRANS-CANADA HIGHWAY
(Victoria to Yoho National Park)

Station No.	Location Description	Class. Hwy. Ref. No.	July		August	
			1967	1968	1969	1970
12-11-1	0.7 miles south of Cowichan Bay Road, two miles south of Duncan		5,700	7,700	8,400	9,700 ✓
12-12	**Cowichan Bay Road 0.2 miles east of Trans-Canada Highway		1,100	1,700	2,200	2,400
12-1-1	0.5 miles south of the Cowichan River Bridge at Duncan		11,900	*11,000	11,000	13,100 ✓
12-26	**Maple Bay Road 3.4 miles east of Trans-Canada Highway at Duncan	36B	1,900	---	1,600	1,700
12-30-18	**Cowichan Valley Road 0.2 miles west of Trans-Canada Highway	482R	1,600	1,600	---	---
12-5-1	0.1 mile south of Somenos-Chemainus Road Junction at Railway Overpass	168R	---	6,300	8,000	8,200 ✓
12-17-1	100 yards south of Mount Sicker Road	168R	6,800	6,800	8,300	7,000 ✓
12-18-1A	**Mount Sicker Road 100 yards east of Trans-Canada Highway	248R	2,400	2,400	3,100	#1,200
12-29-1A	**Chemainus Road 0.1 mile south of Crofton Road at Pinsons Corner	248R	3,500	3,300	2,600	#1,400
12-28	**Crofton Road 0.1 mile east of Chemainus Road at Pinsons Corner	248R	4,100	3,600	4,600	#1,700
12-27-1A	**Chemainus Road 0.1 mile north of Crofton Road at Pinsons Corner	169B	1,800	1,700	1,700	#1,300

Influence of Labour Unrest

HIGHWAY NUMBER 1
TRANS-CANADA HIGHWAY
(Victoria to Yoho National Park)

Station No.	Location Description	Class. Hwy. Ref. No.	July		August	
			1967	1968	1969	1970
12-19-1	100 yards north of Mount Sicker Road	168R	---	6,200	5,800	6,500 ✓
12-25	**Henry Road 0.2 miles east of Trans-Canada Highway		2,800	2,500	3,100	#1,700
12-6-1	0.1 mile south of Chemainus Road south of Ladysmith	335R	4,400	5,000	6,100	5,600 ✓
12-13-1A	**Chemainus Road 100 yards east of Trans-Canada Highway south of Ladysmith	176B	1,700	2,500	2,600	2,400
12-20	**Bayview Road 0.3 miles north of Trans-Canada Highway at Ladysmith		---	1,800	1,900	---
12-21-1	0.5 miles north of Bayview Road at Ladysmith	335R	6,200	5,600	6,400	7,700 ✓
12-22	**First Avenue 100 feet south of Trans-Canada Highway at Ladysmith		1,400	2,800	2,700	2,300
12-7-1	0.1 mile north of First Avenue at Ladysmith	335R	8,100	8,000	---	8,900 ✓
12-8-1	100 yards south of Cedar Road, south of Nanaimo Airport		6,600	6,900	7,800	7,700 ✓
12-23	**Cedar Road 100 yards east of Trans-Canada Highway, south of Nanaimo Airport		---	1,100	900	1,200
12-9-1	1.0 mile south of Cedar Road, three miles south of Nanaimo		7,100	7,700	7,900	7,700 ✓
	# Influence of Labour Unrest					

HIGHWAY NUMBER 1
TRANS-CANADA HIGHWAY
(Victoria to Yoho National Park)

Station No.	Location Description	Class. Hwy. Ref. No.	July		August	
			1967	1968	1969	1970
12-24	**Cedar Road 0.1 mile east of Trans-Canada Highway, three miles south of Nanaimo		4,900	5,100	4,300	5,300
12-10-1	0.2 miles north of Cedar Road, three miles south of Nanaimo		11,500	11,700	12,800	---
12-34N&S-1	On the George Pearson Bridge in Nanaimo	242R	26,300	26,100	26,700	25,800
12-36N&S -19	**Island Highway (Terminal Avenue) 50 feet north of Trans-Canada Highway (Stewart Avenue) in Nanaimo	224R	20,900	19,500	---	19,900
12-35N&S-1	Stewart Avenue 0.15 miles north of Island Highway (Terminal Avenue) in Nanaimo	340R	7,200	6,800	7,100	6,600
15-17-1	0.1 mile west of Marine Drive at Horseshoe Bay	329R	6,000	6,900	7,100	8,000
15-1	**Marine Drive 0.2 miles south of Trans-Canada Highway at Horseshoe Bay		2,000	2,300	2,000	2,300
15-16-99	**Garibaldi Highway 0.5 miles north of Trans-Canada Highway at Horseshoe Bay	289R	2,600	2,700	3,500	3,500
15-18-1&99	0.1 mile east of Garibaldi Highway at Horseshoe Bay	329R	9,700	9,600	9,800	11,800
15-19-1&99	0.2 miles west of Cypress Creek	329R	---	12,500	12,400	13,500
15-14-1&99	0.3 miles west of Hollyburn Chairlift Road	329R	11,600	12,000	14,000	15,200

HIGHWAY NUMBER 1
TRANS-CANADA HIGHWAY
(Victoria to Yoho National Park)

Station No.	Location Description	Class. Hwy. Ref. No.	July		August		
			1967	1968	1969	1970	
15-20-1 &99	0.6 miles east of Hollyburn Chairlift Road	329R	13,200	16,900	19,000	---	✓
15-15-1&99	0.1 mile west of Taylor Way	329R	18,500	21,400	22,600	24,400	✓
15-5N&S-1 &99	**Taylor Way, 0.1 mile south of Trans-Canada Highway See Highway No. 401	250R	---	---	19,200	19,500	
12-14-1&9	**Rosedale - Agassiz Highway between Trans-Canada Highway #401 and Yale Road East #1 B.C.		2,500	2,800	3,000	---	
17-16-1	**Yale Road East #1 B.C., 0.1 mile west of Rosedale - Agassiz Highway		1,700	1,800	2,300	1,700	
17-15-1	0.5 miles east of Rosedale - Agassiz Highway		10,700	13,100	13,200	14,700	
P-17-1	150 feet west of Lorenzetta Creek and 11.3 miles east of Rosedale - Agassiz Highway		10,302	10,108	12,140	12,857	
27-1-1	0.5 miles west of Southern Trans-Canada Highway at Hope		12,700	13,600	---	---	✓
27-2-3	**Southern Trans-Canada Highway 0.4 miles east of Trans-Canada Highway at Hope	179R	---	4,300	4,000	---	
27-3-1	0.1 mile north of Southern Trans-Canada Highway at Hope (at North End of Overpass)	180R	12,800	11,600	---	13,900	

HIGHWAY NUMBER 1
TRANS-CANADA HIGHWAY
(Victoria to Yoho National Park)

Station No.	Location Description	Class. Hwy. Ref. No.	July		August	
			1967	1968	1969	1970
27-11-1	0.4 miles south of Canyon Motor Hotel, South of Yale		6,100	7,600	---	7,900 ✓
P-27-1	0.2 miles north of North Portal of China Bar Tunnel		4,950	4,862	6,227	6,443 ✓
27-13-1	0.3 miles north of Walden Service at Falls Creek north of Boston Bar		4,600	5,200	5,700	6,200 ✓
27-10-1	100 yards south of southern junction to Lytton	478R	5,100	7,100	5,100	6,200 ✓
27-14	**Southern Lytton Junction Road 75 yards west of Trans-Canada Highway	479R	1,400	860	1,900	1,600
27-21-12	**Lytton-Lillooet Highway 1.2 miles north of Thompson River Bridge at Lytton		690	680	510	770
27-5	**Northern Lytton Junction Road 100 yards west of Trans-Canada Highway		780	970	660	720
27-4-1	100 yards north of northern junction to Lytton		4,600	7,100	7,300	--- ✓
27-20-1	0.3 miles south of southern Trans-Canada Highway Business Route Junction to Spences Bridge		5,100	6,300	6,100	6,200 ✓
27-6-8	**Merritt-Spences Bridge Highway 0.1 mile east of Trans-Canada Highway Business Route at Old Bridge at Spences Bridge		720	790	820	620

HIGHWAY NUMBER 1
TRANS-CANADA HIGHWAY
(Victoria to Yoho National Park)

Station No.	Location Description	Class. Hwy. Ref. No.	July		August	
			1967	1968	1969	1970
28-6-1	0.3 miles north of Merritt Spences Bridge Highway at Spences Bridge		4,300	6,100	5,700	6,300 ✓
28-7-1	2.5 miles south of southern junction of Ashcroft		4,800	6,500	4,900	5,700 ✓
28-8	**Northern Ashcroft Junction Road 0.1 mile east of Trans- Canada Highway		2,300	2,200	2,800	2,900
28-2-1	0.1 mile north of northern junction of Ashcroft		---	8,100	9,700	8,500 ✓
28-4-97	**Cariboo Highway 1.0 mile north of Trans-Canada Highway at Cache Creek		3,500	3,800	3,600	4,100
28-3-1&97	1.2 miles east of Cariboo Highway at Cache Creek		4,700	5,500	5,900	5,300 ✓
21-9-1&97	0.7 miles west of Savona Bridge		4,300	6,000	6,400	8,000 ✓
21-5-1&97	0.1 mile west of Princeton- Kamloops Highway west of Kamloops		5,900	7,400	8,300	9,200 ✓
21-4-5	**Princeton-Kamloops Highway 1.5 miles south of Trans- Canada Highway west of Kamloops		1,700	1,500	2,400	2,500
21-1-1&97	0.1 mile east of Princeton- Kamloops Highway west of Kamloops	299R	8,900	---	8,700	---
21-7N&S	**Fortune Drive at the north end of Overlander Bridge	321R	25,200 (June)	24,800 (June)	30,500 (June)	29,800 (June)

HIGHWAY NUMBER 1
TRANS-CANADA HIGHWAY
(Victoria to Yoho National Park)

Station No.	Location Description	Class. Hwy. Ref. No.	July		August	
			1967	1968	1969	1970
21-2-5	**Yellowhead South Highway 0.3 miles north of South Thompson River Bridge		2,700	4,300	6,500	7,200
21-3-1&97	2.5 miles east of Victoria Street in Kamloops	497R	---	8,700	10,500	8,700 ✓
P-21-1	2.81 miles west of Kamloops- Vernon Highway at Monte Creek		5,806	5,259	5,841	6,723 ✓
22-3-97	**Kamloops-Vernon Highway, 2.0 miles south of Trans-Canada Highway at Monte Creek		2,000	2,000	2,200	---
21-10-1	0.2 miles east of Kamloops- Vernon Highway at Monte Creek		4,600	4,700	5,100	5,100 ✓
22-5-1	0.4 miles west of Anglemont Road at Squilax		4,900	4,100	5,100	4,800
22-13	**Anglemont Road 100 yards north of bridge at Squilax		1,600	1,700	2,300	2,000
22-6-1	0.6 miles east of Anglemont Road at Squilax		3,900	4,200	4,600	4,100
22-1-1	0.1 mile west of Salmon River Road west of Salmon Arm	325R	8,100	7,400	---	7,200 ✓
22-2	**Salmon River Road 0.2 miles south of Trans-Canada Highway west of Salmon Arm	217B	1,500	1,000	---	2,100
22-7-1	0.1 mile east of Salmon River Road west of Salmon Arm	325R	7,000	6,800	---	7,800 ✓
22-9-1	0.1 mile west of Okanagan Highway #97B east of Salmon Arm	325R	8,600	8,600	---	10,200 ✓

HIGHWAY NUMBER 1
TRANS-CANADA HIGHWAY
(Victoria to Yoho National Park)

Station No.	Location Description	Class. Hwy. Ref. No.	July		August	
			1967	1968	1969	1970
22-10-97B	**Okanagan Highway #97B, 0.1 mile south of Trans-Canada Highway east of Salmon Arm	326R	2,800	2,800	---	3,600
22-8-1	0.1 mile north of Okanagan Highway #97B east of Salmon Arm	325R	5,300	5,600	---	6,400 ✓
22-14-1	1.0 mile west of east end of Sicamous Narrows Bridge		3,900	3,900	3,900	3,300
22-16-97A	**Mara Lake Road, 1.0 mile south of Trans-Canada Highway at Sicamous		3,600	---	3,900	3,600
22-17-1	1.0 mile east of Mara Lake Road at Sicamous		6,500	5,500	5,900	5,700 ✓
22-15-1	At Craigellachie Bridge		6,500	5,400	5,300	5,300 ✓
38-3-23	**Nakusp - Mica Creek Highway 5 miles south of Trans-Canada Highway at Revelstoke		---	---	---	*300
38-1-1	At Columbia River Bridge west of Revelstoke	400R	---	7,500	---	7476 AUG ---
38-2-23	**Nakusp-Mica Creek Highway 2.0 miles north of Trans-Canada Highway at Revelstoke	401R	560	490	780	590
38-4-1	2.5 miles east of Revelstoke-Mica Creek Highway at Revelstoke		5,600	6,300	5,900	4,700
38-5-1	0.1 mile east of Woolsey Creek Bridge at Albert Canyon		5,300	5,700	4,200	4,600
	✓ Rogers Pass		4,754	4,721	4,525	4,698

✓ Information from Park Superintendent's Office Mount Revelstoke and Glacier National Parks.

HIGHWAY NUMBER 1
 TRANS-CANADA HIGHWAY
 (Victoria to Yoho National Park)

Station No.	Location Description	Class. Hwy. Ref. No.	July		August	
			1967	1968	1969	1970
37-8-1	0.2 miles west of Quartz Creek Bridge near Spruceville		5,200	5,800	4,600	4,500
37-9-1	0.3 miles west of Western access to Donald		5,500	6,300	5,900	4,700 ✓
37-10	**Big Bend Highway, 1.7 miles north of Trans-Canada Highway east of Donald		250	350	480	400
37-11-1	0.1 mile east of Big Bend Highway east of Donald		---	7,100	---	4,800 ✓
37-12-1	2.0 miles west of Kootenay- Columbia Highway at Golden Weigh Scale		5,600	6,000	6,600	5,500 ✓
37-13-95	**Kootenay-Columbia Highway 2.0 miles south of Trans- Canada Highway at Golden Weigh Scale and south of Golden		2,000	2,100	2,800	---
37-14-1	1.2 miles east of Kootenay- Columbia Highway at Golden Weigh Scale		5,200	6,800	7,200 ✓	---
37-15-1	2.3 miles west of western Yoho National Park Boundary		5,200	5,800	5,500 ✓	---

HIGHWAY NUMBER 1 B.C.
FRASER HIGHWAY
(Whalley to Abbotsford)

Station No.	Location Description	Class. Hwy. Ref. No.	July 1967	- 1968	August 1969	1970
16-9-99	**King George Highway 100 yards south of the Fraser Highway at Whalley	384R	16,400	17,800	19,900	20,000
16-11N&S -1&99	**King George Highway, 0.2 miles north of Fraser Highway at Whalley	384R	22,900	26,800	29,800	27,500
16-7-1	0.3 miles east of King George Highway at Whalley	385R	8,600	8,600	9,100	10,500
16-6-1	0.1 mile west of Pacific Highway #15	385R	7,800	8,400	9,900	10,400
16-5-15	**Pacific Highway, 0.2 miles south of Fraser Highway	13R	4,200	3,800	4,800	5,300
16-4-1	0.1 mile east of Pacific Highway #15	385R	3,400	5,200	6,100	6,100
16-2-1	0.1 mile west of Ladner-Langley Highway #10 at Langley City	262R	4,400	6,400	7,100	6,300
16-42E&W -10	**Ladner-Langley Highway 0.1 mile north of Fraser Highway	456R	*2,700	3,600	5,000	4,500
16-41E&W -10	**Ladner-Langley Highway 0.1 mile south of Fraser Highway	456R	*3,500	4,000	4,600	5,700
16-1-1	1.0 mile east of New McLellan (56th Avenue) at Langley City	263R	6,500	6,800	5,700	7,800
16-119-1	0.2 miles west of Aldergrove-Bellingham Highway #13	262R	4,500	5,500	4,700	5,100
16-120-13	**Aldergrove-Bellingham Highway 100 feet south of Fraser Highway	77R	1,600	2,100	2,100	2,300

HIGHWAY NUMBER 1 B.C.
FRASER HIGHWAY
(Whalley to Abbotsford)

Station No.	Location Description	Class. Hwy. Ref. No.	July		August	
			1967	1968	1969	1970
16-118-1	0.1 mile east of Aldergrove- Bellingham Highway #13	262R	5,300	---	7,400	6,400
17-12-1	2.0 miles east of Jackman Road at Aldergrove	422R	5,200	5,300	5,100	5,800

HIGHWAY NUMBER 1A
ISLAND HIGHWAY
(Victoria to Langford Lake)

Station No.	Location Description	Class. Hwy. Ref. No.	July 1967	- 1968	August 1969	1970
11-43-1A	0.3 miles west of Craigflower and Admirals Road Junction	---	14,300	15,600	17,000	
11-44-1A	0.3 miles east of Trans-Canada Highway at Thetis Lake Interchange		10,400	12,300	12,700	14,600
P-11-1	**Trans-Canada Highway 0.4 miles west of Helmcken Road and 0.7 miles east of Thetis Lake Interchange		16,836	18,886	20,231	21,547
11-46-1	**Trans-Canada Highway, 0.1 mile west of Thetis Lake Interchange		10,300	12,100	13,100	14,700
11-45-1A &14	0.1 mile west of Trans-Canada Highway at Thetis Lake Interchange		17,700	18,700	18,400	---
11-28-1A &14	0.4 miles east of West Coast Road at Colwood		17,100	18,300	16,400	19,100
11-27-14	**West Coast Road, 0.5 miles west of Island Highway at Colwood		10,600	11,500	9,900	14,600
11-29-1A	0.2 miles north of West Coast Road at Colwood		5,900	7,500	7,300	8,800
11-48-1A	0.1 mile south of Trans-Canada Highway at Langford Lake		1,100	1,200	1,200	1,200
11-47-1	**Trans-Canada Highway, 0.1 mile south of Island Highway at Langford Lake		5,800	6,400	6,300	---
11-42-1	**Trans-Canada Highway 0.2 miles north of Island Highway at Langford Lake		6,800	8,000	7,100	10,300

HIGHWAY NUMBER 2
 DAWSON CREEK - TUPPER HIGHWAY
 (Dawson Creek to Provincial Boundary)

Station No.	Location Description	Class. Hwy. Ref. No.	July		August	
			1967	1968	1969	1970
43-2-97	**John Hart-Peace River Highway 0.3 miles south of Alaska Highway at Dawson Creek	257R	2,200	2,300	1,700	2,200
43-5-97	**Alaska Highway, 0.8 miles north of John Hart-Peace River Highway at Dawson Creek	363R	2,800	3,400	2,700	3,600
43-7-2	0.9 miles south of Traffic Circle at 8th Street and Alaska Avenue in Dawson Creek	364R	---	4,800	---	---
43-3-2	0.7 miles north of Pouce Coupe Government Building	83R	2,700	3,300	3,100	3,200
43-4-2	0.3 miles south of Pouce Coupe Government Building	83R	2,000	2,200	2,800	2,500
43-11-2	At B.C. - Alberta Boundary south of Tupper		1,000	1,200	1,400	1,400

HIGHWAY NUMBER 3
SOUTHERN TRANS-CANADA HIGHWAY
(Hope to Provincial Boundary)

Station No.	Location Description	Class. Hwy. Ref. No.	July		August	
			1967	1968	1969	1970
27-1-1	**Trans-Canada Highway, 0.5 miles west of Southern Trans-Canada Highway at Hope		12,700	13,600	---	---
27-3-1	**Trans-Canada Highway, 0.1 mile north of Southern Trans-Canada Highway at Hope (at north end of Overpass)	180R	12,800	11,600	---	13,900
27-2-3	0.4 miles east of Trans Canada Highway at Hope	179R	---	4,300	---	---
P-26-1	Opposite Allison Pass School and just east of Department of Highways Yard		4,197	4,065	4,613	4,943
26-16-3	At east boundary of Manning Park		4,100	3,800	4,300	4,900
26-1-3	0.9 miles west of Hospital Road in Princeton	433R	4,800	5,300	5,100	6,700
26-3-5	**Princeton-Kamloops Highway, 0.6 miles north of Tulameen River Bridge at Princeton	434R	770	1,100	1,100	1,100
26-2	**Tulameen Road, 0.5 miles west of Old Tulameen River Bridge at Princeton	496R	420	510	760	660
26-4-3	0.7 miles east of Princeton-Kamloops Highway at Princeton	433R	7,700	5,100	4,900	6,200
26-17-3	2.0 miles west of 20 Mile Creek Bridge at Hedley		4,700	4,900	4,500	5,400
26-15-3	0.4 miles west of Boundary Road in Keremeos	438R	6,500	5,500	4,900	5,800

HIGHWAY NUMBER 3
SOUTHERN TRANS-CANADA HIGHWAY
(Hope to Provincial Boundary)

Station No.	Location Description	Class. Hwy. Ref. No.	July		August	
			1967	1968	1969	1970
26-5-3A	**Keremeos-Kaleden Junction-Osoyoos Highway, 0.5 miles east of Highway #3 via Richter Pass	439R	4,400	4,500	3,400	3,600
26-6-3	0.1 mile south of Keremeos-Kaleden Junction-Osoyoos Highway at Keremeos	438R	2,900	3,600	2,800	3,300
26-18-3	0.2 miles south of Kohler Ranch Road about 15 miles south of Keremeos-Kaleden Junction-Osoyoos Highway at Keremeos		1,200	1,500	1,600	1,900
26-19-3	100 yards west of Keremeos-Kaleden Junction-Osoyoos Highway north of Osoyoos		1,500	1,900	2,400	2,600
26-12-3A &97	**Keremeos-Kaleden Junction-Osoyoos Highway, 0.2 miles north of Southern Trans-Canada Highway west of Osoyoos		4,600	4,900	5,400	5,000
26-13-97	**Osoyoos-Oroville Highway, 0.1 mile south of Southern Trans-Canada Highway west of Osoyoos		1,900	2,200	2,200	2,500
26-14-3	At Summit of Anarchist Mountain east of Osoyoos		1,900	2,000	---	2,300
33-11-3	0.2 miles west of Rock Creek Kelowna Highway at Rock Creek		1,900	2,100	---	1,800
33-1-33	**Rock Creek-Kelowna Highway, 1.1 mile north of Southern Trans-Canada Highway at Rock Creek		700	420	780	1,000
33-2-3	0.9 miles east of Rock Creek-Kelowna Highway at Rock Creek		2,100	1,800	2,000	2,600

HIGHWAY NUMBER 3
SOUTHERN TRANS-CANADA HIGHWAY
(Hope to Provincial Boundary)

Station No.	Location Description	Class. Hwy. Ref. No.	July		August	
			1967	1968	1969	1970
33-12-3	0.1 mile west of Midway Road Junction at Midway	458R	2,700	2,200	2,600	---
33-13	**Midway Road 0.8 miles south of Southern Trans-Canada Highway at Midway	459R	640	560	---	650
33-3-3	0.2 miles east of Midway Road Junction at Midway	458R	2,100	2,200	2,000	2,200
33-4-3	10.7 miles east of Railway Tunnel east of Greenwood		2,100	1,900	2,000	1,900
33-5-3	0.2 miles west of Danville Highway west of Grand Forks		1,900	2,000	2,200	2,400
33-14-41	**Danville Highway 0.6 miles south of Southern Trans- Canada Highway west of Grand Forks		780	620	550	450
33-6-3	0.2 miles east of Danville Highway west of Grand Forks		3,400	---	3,000	2,900
33-7-3	0.9 miles east of Granby River Bridge in Grand Forks	341R	2,900	2,800	2,700	3,300
33-8-3	0.2 miles west of junction with Christina Lake-Laurier Highway		---	2,100	2,000	3,300
33-9-395	**Christina Lake-Laurier Highway 0.2 miles south of Southern Trans-Canada Highway		510	290	200	600
33-10-3	0.1 mile north of Cascade Highway at Christina Lake		---	2,400	2,100	2,500
32-15-3	On east end of Paulson Bridge		1,600	1,600	1,300	1,500

HIGHWAY NUMBER 3
SOUTHERN TRANS-CANADA HIGHWAY
(Hope to Provincial Boundary)

Station No.	Location Description	Class. Hwy. Ref. No.	July 1967	- 1968	August 1969	1970
32-13-3B	**Nancy Greene Lake-Rossland Highway 0.1 mile south of Southern Trans-Canada Highway at Nancy Greene Lake		640	580	580	1,100
P-32-1	3.2 miles west of Kinnaird-Nelson-Creston Highway #3A at Kinnaird		1,320	1,273	1,261	1,273
32-10-3	1.4 miles north of China Creek and 1.1 miles south of Blueberry Creek		3,700	3,800	3,200	4,600
32-4-3	1.4 miles north of Tadanac Little League Ball Park		---	4,900	4,000	4,600
32-3-22 &3B	**Paterson-Rossland-Trail Highway, 0.1 mile south of Mountain View Cemetery between Rossland and Trail	144R	5,900	5,600	4,600	5,200
32-12N&S-3	On East Trail end of new Columbia River Bridge at Trail	417R	13,300 (May)	17,400 (May)	21,000 (June)	16,200 (May)
32-11-22A	**Waneta Highway 0.1 mile south of Southern Trans-Canada Highway #3		1,400	1,100	---	1,500
32-5-3	0.2 miles east of Waneta Highway #22A		---	5,800	6,100	5,700
32-7-3	1.5 miles east of Post Office in Fruitvale		2,500	1,900	2,100	2,600
31-14-3	0.5 miles west of Nelson-Nelway Highway #6 at Salmo	230R	---	2,000	---	2,800

HIGHWAY NUMBER 3
SOUTHERN TRANS-CANADA HIGHWAY
(Hope to Provincial Boundary)

Station No.	Location Description	Class. Hwy. Ref. No.	July 1967	- 1968	August 1969	1970
31-13-6	**Nelson-Nelway Highway #6 0.8 miles north of Southern Trans-Canada Highway #3 at Salmo		1,600	---	2,100	1,900
31-15-3&6	0.7 miles south of Salmo River Bridge		2,300	2,200	2,500	3,100
31-18-6	**Nelson-Nelway Highway #6 0.2 miles north of Canada- U.S.A. Boundary at Nelway		400	500	340	260
31-21-3	1.3 miles east of Nelson- Nelway Highway #6 east of Salmo		920	860	1,000	1,100
31-22-3	1.5 miles west of Kinnaird- Nelson-Creston Highway #3A west of Creston		1,600	2,400	1,800	2,200
31-12-3A	**Kinnaird-Nelson-Creston Highway #3A, 0.5 miles north of Southern Trans-Canada Highway #3 west of Creston		2,300	1,700	1,900	1,700
31-9-21	**Creston-Rykerts Highway #21, 0.9 miles south of Southern Trans-Canada Highway #3		2,700	2,700	---	1,900
31-17-21	**Creston-Rykerts Highway #21, 0.1 mile north of Canada- U.S.A. Boundary		630	750	520	630
31-16	**Lister Road, 0.3 miles south of Southern Trans-Canada Highway at Erickson		1,600	1,600	1,400	1,500
31-10-3	0.4 miles east of Lister Road at Erickson		1,800	---	2,600	---

HIGHWAY NUMBER 3
SOUTHERN TRANS-CANADA HIGHWAY
(Hope to Provincial Boundary)

Station No.	Location Description	Class. Hwy. Ref. No.	July 1967	- 1968	August 1969	1970
31-11-3	0.5 miles east of Kitchener Hotel		1,800	2,000	3,100	2,600
35-1-3	0.2 miles west of Yahk-Kingsgate Highway at Curzon		---	2,200	2,000	2,100
35-2-95	**Yahk-Kingsgate Highway, 0.1 mile south of Southern Trans-Canada Highway at Curzon		770	1,100	990	960
P-35-1	1.5 miles east of Moyie River Bridge in Yahk		1,986	2,110	2,430	2,589
35-3-3&95	1.5 miles northeast of Lakeview Cabins at Moyie		2,200	3,000	2,700	2,700
35-4-3&95	0.4 miles west of Kimberley Highway east of Cranbrook	354R	6,100	---	6,300	7,400
35-6-95A	**Kimberley Highway 1.8 miles north of southern Trans-Canada Highway east of Cranbrook		3,300	3,500	2,900	3,200
35-5-3&95	0.2 miles east of Kimberley Highway east of Cranbrook		4,200	5,200	5,300	5,600
35-12-3&95	0.5 miles west of Kootenay-Columbia Highway east of Cranbrook		---	5,000	---	5,400
35-11-93 &95	**Kootenay-Columbia Highway, 0.5 miles north of Southern Trans-Canada Highway east of Cranbrook		2,800	3,000	2,900	4,200
35-7-3&93	0.5 miles east of Kootenay-Columbia Highway east of Cranbrook		2,000	---	3,000	3,100

HIGHWAY NUMBER 3
SOUTHERN TRANS-CANADA HIGHWAY
(Hope to Provincial Boundary)

Station No.	Location Description	Class. Hwy. Ref. No.	July 1967	- 1968	August 1969	1970
35-15-3&93	0.3 miles west of Wardner Bridge		---	2,500	2,600	3,000
35-16	**Fort Steele-Bull River Road, 0.1 mile north of Southern Trans-Canada Highway east of Wardner		240	220	300	500
36-7-3&93	0.9 miles east of Fort Steele-Bull River Road east of Wardner		1,800	---	2,500	2,900
36-1-3&93	0.1 mile west of Elko Roosville Highway at Elko		1,800	---	2,800	2,500
36-2-93	**Elko-Roosville Highway, 0.2 miles south of Southern Trans-Canada Highway at Elko		580	730	850	750
36-8-93	**Elko-Roosville Highway, 0.7 miles north of Canada-U.S.A. Boundary		460	520	700	---
36-3-3	0.1 mile east of Elko-Roosville Highway at Elko		1,800	2,700	3,100	3,100
36-4-3	2.4 miles west of western Elk River Bridge at Fernie		2,000	2,500	3,000	3,600
36-5-3	2.0 miles west of Hosmer Bridge east of Fernie		2,100	2,600	3,600	4,400
36-6-3	0.6 miles west of B.C.-Alberta Boundary	447R	1,700	2,000	2,900	3,600

HIGHWAY NUMBER 3A
 KEREMEOS-KALEDEN JUNCTION-OSOYOOS HIGHWAY
 (Keremeos to Osoyoos)

Station No.	Location Description	Class. Hwy. Ref. No.	July		August	
			1967	1968	1969	1970
26-15-3	**Southern Trans-Canada Highway 0.4 miles west of Boundary Road in Keremeos	438R	6,500	5,500	4,900	5,800
26-6-3	**Southern Trans-Canada Highway 0.1 mile south of Keremeos- Kaleden Junction-Osoyoos Highway at Keremeos	438R	2,900	3,600	2,800	3,300
26-5-3A	0.5 miles east of Southern Trans-Canada Highway No. 3 at Keremeos	439R	4,400	4,500	3,400	3,600
26-7-3A	0.2 miles west of Okanagan Highway at Kaleden Junction		3,000	3,600	3,100	3,400
26-8-97	**Okanagan Highway, 0.2 miles north of Keremeos-Kaleden Junction-Osoyoos Highway No. 3A at Kaleden Junction		5,700	7,300	6,500	6,300
26-9-3A&97	0.1 mile south of Okanagan Highway No. 97 at Kaleden Junction		4,300	4,900	5,500	4,100
P-26-2	4.82 miles south of Okanagan Highway No. 97 at Kaleden Junction and south of Okanagan Falls		3,348	3,491	3,298	---
26-12-3A&97	0.2 miles north of Southern Trans-Canada Highway west of Osoyoos		4,600	4,900	5,400	5,000
26-19-3	**Southern Trans-Canada Highway No. 3, 100 yards west of Keremeos-Kaleden Junction- Osoyoos Highway No. 3A north of Osoyoos		1,500	1,900	2,400	2,600

HIGHWAY NUMBER 3A
KINNAIRD - NELSON - CRESTON HIGHWAY
(Kinnaird to Creston)

Station No.	Location Description	Class. Hwy. Ref. No.	July 1967	- 1968	August 1969	1970
32-10-3	**Southern Trans-Canada Highway #3, 1.4 miles north of China Creek and 1.1 miles south of Blueberry Creek		3,700	3,800	3,200	4,600
32-6	**Robson Access Road, 0.2 miles east of Robson-Broadwater Road at Castlegar Ferry		2,900	2,400	3,200	2,400
32-8	**Robson-Broadwater Road, 0.1 mile west of Robson Access Road at Castlegar Ferry		4,800	4,700	3,300	3,300
31-2-3A	0.1 mile west of Vernon-Slocan Highway #6 at South Slocan		---	2,700	2,800	3,500
31-1-6	**Vernon-Slocan Highway #6 0.3 miles north of Kinnaird-Nelson-Creston Highway #3A at South Slocan		1,900	1,400	1,600	1,800
31-3-3A&6	0.1 mile east of Vernon-Slocan Highway #6 at South Slocan		3,200	3,100	3,300	3,400
31-4-3A&6	2.0 miles west of Nelson-Nelway Highway #6 in Nelson		4,200	3,100	3,100	4,200
31-5-6	**Nelson-Nelway Highway #6, 1.0 mile south of Stanley Street and Mines Road in Nelson	373R	2,100	1,800	2,100	2,600
31-7-3A	0.5 miles west of Highway #31 at Balfour		1,300	1,300	1,600	1,500

HIGHWAY NUMBER 3A
 KINNAIRD - NELSON - CRESTON HIGHWAY
 (Kinnaird to Creston)

Station No.	Location Description	Class. Hwy. Ref. No.	July 1967	-	August 1968	1969	1970
31-8-31	**Balfour-Kaslo-Galena Bay Highway, 0.6 miles north of Kinnaird-Nelson-Creston Highway #3A at Balfour		1,100		440	500	800
31-6-3A	0.7 miles east of Public Boat Ramp in Boswell		750		690	700	760
31-12-3A	0.5 miles north of Southern Trans-Canada Highway #3, west of Creston		2,300		1,700	1,900	1,700

HIGHWAY NUMBER 4
ALBERNI HIGHWAY
(Parksville to Port Alberni)

Station No.	Location Description	Class. Hwy. Ref. No.	July 1967	- 1968	August 1969	1970
14-1-4	1.0 mile west of Island Highway at Parksville	177R	3,600	4,500	5,100	6,800
14-2-4	100 yards east of Hilliers Road		2,400	2,900	2,900	3,300
14-3-4A	**Hilliers Road 100 yards north of Alberni Highway		1,100	1,100	1,300	1,200
14-20-4	100 yards west of Hilliers Road		---	---	4,400	4,100
12-48-4	0.2 miles east of Port Alberni Highway		3,300	3,500	4,900	5,400
12-47	**Port Alberni Highway, 0.2 miles west of Alberni Highway		2,500	3,300	3,400	3,500
12-42-4	100 yards west of Port Alberni Highway		2,200	---	---	2,000
12-46N&S	**Alberni-Port Alberni Arterial, 0.1 mile south of Rogers Creek	315R	13,100	15,300	16,500	16,400

HIGHWAY NUMBER 4
ALBERNI - TOFINO ROAD
(Port Alberni to Tofino)

Station No.	Location Description	Class. Hwy. Ref. No.	July 1967	- 1968	August 1969	1970
12-43	**Beaver Creek Road, 0.2 miles north of Alberni- Tofino Road at Alberni	39B	5,000	5,600	5,700	---
12-45-4	At Somass River Bridge	152R	5,300	6,200	8,500	7,700
12-44-4	0.4 miles south of Great Central Lake Road		1,900	2,400	---	2,900
12-49	**Great Central Lake Road 0.3 miles north of Alberni- Tofino Road		370	520	520	520
12-50-4	100 yards west of Great Central Lake Road		2,100	---	---	2,700
12-51-4	6.0 miles west of Lakeshore Road at Sproat Lake		950	480	600	670

HIGHWAY NUMBER 5
PRINCETON - KAMLOOPS HIGHWAY
(Princeton to Kamloops)

Station No.	Location Description	Class. Hwy. Ref. No.	July 1967	- 1968	August 1969	1970
26-2	**Tulameen Road 0.5 miles west of Old Tulameen River Bridge at Princeton	496R	420	510	760	660
26-3-5	0.6 miles north of Tulameen River Bridge at Princeton	434R	770	1,100	1,100	1,100
27-15-5	0.6 miles south of Tulameen Road about 5 miles south of Aspen Grove		520	450	650	570
27-19	**Tulameen Road 0.5 miles west of Princeton-Kamloops Highway about 5 miles south of Aspen Grove		60	90	90	140
27-18-5	0.5 miles north of Tulameen Road about 5 miles south of Aspen Grove		510	660	540	650
27-9-5	1.0 mile south of Merritt-Spences Bridge Highway at Merritt	102R	2,000	1,800	1,700	2,100
27-7-8	**Merritt-Spences Bridge Highway 1.0 mile west of Princeton-Kamloops Highway at Merritt	73R	3,200	3,600	4,100	4,900
27-8-5	1.0 mile north of Merritt-Spences Bridge Highway at Merritt	101R	2,400	2,100	2,800	2,600
27-16-5	0.1 mile south of Stump Lake Access Road between Nicola Lake and Stump Lake		830	900	1,000	1,100
21-4-5	1.5 miles south of Trans-Canada Highway west of Kamloops		1,700	1,500	2,400	2,500

HIGHWAY NUMBER 5
 PRINCETON - KAMLOOPS HIGHWAY
 (Princeton to Kamloops)

Station No.	Location Description	Class. Hwy. Ref. No.	July 1967	-	August 1968	1969	1970
21-5-1&97	**Trans-Canada Highway, 0.1 mile west of Princeton- Kamloops Highway west of Kamloops		5,900		7,400	8,300	9,200
21-1-1&97	**Trans-Canada Highway, 0.1 mile east of Princeton- Kamloops Highway west of Kamloops	299R	8,900		---	8,700	---

HIGHWAY NUMBER 5
YELLOWHEAD SOUTH HIGHWAY
(Kamloops to Tete Jaune Cache)

Station No.	Location Description	Class. Hwy. Ref. No.	July 1967	- 1968	August 1969	1970
21-3-1&97	**Trans-Canada Highway, 2.5 miles east of Victoria Street, in Kamloops	497R	---	8,700	10,500	8,700
21-2-5	3.0 miles north of South Thompson River Bridge at Kamloops		2,700	4,300	6,500	7,200
21-6-5	0.4 miles south of Tod Mountain Road at Heffley Creek		2,100	3,000	---	5,800
21-8-5	0.1 miles north of northern Barriere Junction		---	2,000	2,600	2,800
21-11-5	0.3 miles south of 93 Mile Bridge Lake - Little Fort Road at Little Fort		1,700	1,600	2,300	2,200
21-13-24	**93 Mile Bridge Lake - Little Fort Road, 0.4 miles west of Yellowhead South Highway at Little Fort		490	490	550	1,300
21-12-5	0.2 miles north of 93 Mile Bridge Lake-Little Fort Road at Little Fort		730	920	1,700	2,000
21-14-5	1.0 mile east of Birch Island Road		560	910	1,500	---
23-1-5	At North Thompson River Bridge approx. 3 miles north of Blue River		*1,000	1,100
23-2-5	1.0 mile south of Yellowhead Highway #16 at Tete Jaune Cache Junction		*1,500	1,600

HIGHWAY NUMBER 6
NELSON - NELWAY HIGHWAY
(Nelway to Nelson)

Station No.	Location Description	Class. Hwy. Ref. No.	July 1967	-	August 1968	1969	1970
31-19	**Waneta-Nelway Road, 0.2 miles west of Nelson-Nelway Highway at Nelway		240		220	220	380
31-18-6	0.2 miles north of Canada-U.S.A. Boundary at Nelway		400		500	340	260
31-21-3	**Southern Trans-Canada Highway 1.3 miles east of Nelson-Nelway Highway #6		920		860	1,000	1,100
31-15-3&6	0.7 miles south of Salmo River Bridge		2,300		2,200	2,500	3,100
31-14-3	**Southern Trans-Canada Highway #3, 0.5 miles west of Nelson-Nelway Highway, at Salmo	230R	---		2,000	---	2,800
31-13-6	0.8 miles north of Southern-Trans-Canada Highway #3 Junction at Salmo		1,600		---	2,100	1,900
31-20-6	0.9 miles north of Ymir Hotel at Ymir		1,300		1,300	1,100	1,200
31-5-6	1.0 mile south of Stanley Street and Mines Road in Nelson	373R	2,100		1,800	2,100	2,600

KINNAIRD - NELSON - CRESTON HIGHWAY
(Nelson to South Slocan)

31-4-3A&6	2.0 miles west of Nelson-Nelway Highway #6 in Nelson		4,200		3,100	3,100	4,200
31-3-3A&6	0.1 mile east of Vernon-Slocan Highway #6 at South Slocan		3,200		3,100	3,300	3,400

HIGHWAY NUMBER 6
VERNON - SLOCAN HIGHWAY
(South Slocan to Vernon)

Station No.	Location Description	Class. Hwy. Ref. No.	July		August	
			1967	1968	1969	1970
31-2-3A	**Kinnaird-Nelson-Creston Highway #3A, 0.1 mile west of Vernon-Slocan Highway #6 at South Slocan		---	2,700	2,800	3,500
31-1-6	0.3 miles north of Kinnaird-Nelson-Creston Highway #3A at South Slocan		1,900	1,400	1,600	1,800
34-4-6	0.6 miles south of southern school in Slocan City		1,000	890	960	940
34-5-6	1.5 miles north of southern school in Slocan City		420	400	470	460
34-3-6	0.2 miles south of Silverton Hotel		720	500	760	590
34-2-6	1.1 mile north of Steel Bridge at Four Mile Creek in Silverton		670	900	1,100	1,200
34-6	**Kaslo-New Denver Road, 0.8 miles east of Vernon-Slocan Highway at New Denver	291R	210	210	440	340
34-1-6	1.0 mile north of Kaslo-New Denver Road at New Denver	88R	750	720	770	960
34-7-6	1.1 mile southeast of Railway Crossing south of Nakusp		1,800	1,200	1,300	1,600
34-9-23	**Nakusp-Mica Creek Highway 0.1 mile north of Department of Highways Yard in Nakusp	405R	1,000	---	530	580
34-8-6	1.2 miles west of Bay Street at Nakusp		1,400	710	800	780

HIGHWAY NUMBER 6
 VERNON - SLOCAN HIGHWAY
 (South Slocan to Vernon)

Station No.	Location Description	Class. Hwy. Ref. No.	July 1967	- 1968	August 1969	1970
24-9-6	0.2 miles east of Echo Lake Road east of Cherryville		400	340	340	480
24-25-6	0.1 mile east of Echo Lake Road east of Lumby		---	910	840	1,200
24-24-6	0.1 mile west of Ranger Station at Lumby	261R	1,700	2,400	2,200	2,900
24-26-6	2.7 miles west of School Road at Lavington	103R	3,300	3,600	3,500	4,600
24-7-6	2.0 miles east of 30th Avenue in Vernon	103R	4,600	5,000	4,500	5,400

HIGHWAY NUMBER 7
LOUGHEED HIGHWAY
(Vancouver to Agassiz)

Station No.	Location Description	Class. Hwy. Ref. No.	July		August	
			1967	1968	1969	1970
16-71E&W-7	0.3 miles east of Boundary Road in Burnaby	17R	25,300	24,200	27,700	27,800
16-72E&W-7	Between Austin Street and North Road in Burnaby	17R	10,600	13,400	13,200	12,200
16-74	**North Road 0.1 mile south of Clarke Road	14B	13,000	15,900	18,100	22,000
16-109-7	0.1 mile east of North Road	280R	7,800	8,100	10,600	11,000
16-110	**Brunette Avenue 0.1 mile southwest of Lougheed Highway and north of Highway No. 401	167R	17,900	18,900	20,600	21,900
16-108-7	0.1 mile east of King Edward Avenue	76R	8,100	9,400	10,900	11,600
16-117-7	0.15 miles east of Colony Farm Road	280R	17,500	20,700	23,600	24,000
16-103-7	0.1 mile west of Port Coquitlam Road (Kingsway)	280R	12,200	---	---	12,200
16-104	**Port Coquitlam Road (Kingsway) 0.1 mile east of Lougheed Highway		2,900	---	---	4,000
16-102	**Dewdney Trunk Road, 0.1 mile west of Lougheed Highway		2,700	2,800	2,700	2,800
16-111-7A	**Barnet Highway, 0.2 miles west of Lougheed Highway (Westwood Avenue)	201R	---	9,200	9,600	10,500
16-101-7	0.3 miles east of Barnet Highway	165R	14,400	18,000	18,300	19,500

HIGHWAY NUMBER 7
LOUGHEED HIGHWAY
(Vancouver to Agassiz)

Station No.	Location Description	Class. Hwy. Ref. No.	July		August	
			1967	1968	1969	1970
16-100	**Shaughnessy Street, 0.1 mile south of Lougheed Highway and north of Railway Overpass at Port Coquitlam		5,200	8,900	9,600	11,800
16-99-7	1.0 mile west of Pitt River Bridge	165R	9,500	12,600	10,700	11,100
16-112-7	0.1 mile east of Harris Road in Pitt Meadows	21R	13,700	15,600	19,300	17,200
16-98-7	1.0 mile west of Carr Avenue (218th Avenue) in Haney	22R	14,800	15,400	16,200	16,100
16-97-7	50 feet west of Kanaka Creek Bridge	22R	6,900	9,100	9,700	8,600
16-113-7	0.1 mile west of 17th Street to Albion Ferry	22R	5,300	7,100	8,400	8,000
16-96-7	1.7 miles west of Stave River Bridge	22R	3,900	---	---	4,600
P-17-2	At Silverdale pumps and 4.4 miles west of Huntingdon-Mission Highway in Mission City	23R	4,220	4,712	5,068	5,054
17-41-7	30 feet east of Park Road west of Mission City	23R	6,200	6,500	7,700	7,600
17-10-11	**Huntingdon-Mission Highway 100 yards south of Mission Bridge	12R	5,600	5,100	5,500	6,100
17-40-7	1.8 miles east of Huntingdon Mission Highway in Mission City	23R	4,500	6,200	4,800	5,300

HIGHWAY NUMBER 7
 LOUGHEED HIGHWAY
 (Vancouver to Agassiz)

Station No.	Location Description	Class. Hwy. Ref. No.	July		August	
			1967	1968	1969	1970
17-39-7	0.3 miles west of Deroche Bridge		1,300	1,500	1,600	1,900
17-38-7	0.5 miles east of Deroche Bridge		1,600	1,500	1,900	1,800
17-37-7	0.4 miles west of Harrison Hot Springs Road	330R	1,500	1,600	1,600	1,900
17-36-9	**Harrison Hot Springs Road, 0.2 miles north of Lougheed Highway	160R	2,500	3,300	3,100	3,900
17-35-7&9	0.1 mile east of Harrison Hot Springs Road	330R	2,800	3,300	3,900	4,300

HIGHWAY NUMBER 7A
BARNET HIGHWAY
(Vancouver to Port Coquitlam)

Station No.	Location Description	Class. Hwy. Ref. No.	July		August	
			1967	1968	1969	1970
16-70-7A	4.0 miles west of Clarke Road in Burnaby	293R	7,800	9,400	11,000	9,600
16-107-7A	0.1 mile west of Clarke Road	200R	8,500	10,200	10,500	10,700
16-106-7A	0.1 mile west of Ioco Road	200R	11,600	---	14,200	15,800
16-105	**Ioco Road 0.1 mile north of Barnet Highway	57R	---	5,600	4,500	4,800
16-111-7A	0.2 miles west of Lougheed Highway (Westwood Avenue)	201R	---	9,200	9,600	10,500
16-101-7	**Lougheed Highway 0.3 miles east of Barnet Highway	165R	14,400	18,000	18,300	19,500

HIGHWAY NUMBER 8
MERRITT - SPENCES BRIDGE HIGHWAY
(Merritt to Spences Bridge)

Station No.	Location Description	Class. Hwy. Ref. No.	July 1967	- 1968	August 1969	1970
27-9-5	**Princeton-Kamloops Highway 1.0 mile south of Merritt- Spences Bridge Highway at Merritt	102R	2,000	1,800	1,700	2,100
27-8-5	**Princeton-Kamloops Highway 1.0 mile north of Merritt- Spences Bridge Highway at Merritt	101R	2,400	2,100	2,800	2,600
27-7-8	1.0 mile west of Princeton- Kamloops Highway at Merritt	73R	3,200	3,600	4,100	4,900
27-17-8	0.2 miles west of Mamette Lake Road and east of Lower Nicola		2,700	3,300	3,600	3,200
27-6-8	0.1 mile east of Trans- Canada Highway Business Route at Old Bridge at Spences Bridge		720	790	820	620
28-6-1	**Trans-Canada Highway, 0.3 miles north of Merritt- Spences Bridge Highway at Spences Bridge		4,300	6,100	5,700	6,300

HIGHWAY NUMBER 9
ROSEDALE - AGASSIZ HIGHWAY
(Trans-Canada Highway to Agassiz)

Station No.	Location Description	Class. Hwy. Ref. No.	July		August	
			1967	1968	1969	1970
17-1E&W-401	**Trans-Canada Highway, 0.1 mile west of Rosedale-Agassiz Highway		12,800	12,500	---	13,700
17-14-1&9	Between Trans-Canada Highway #401 and Yale Road East #1 B.C.		2,500	2,800	3,000	---
17-16-1	**Yale Road East #1 B.C., 0.1 mile west of Rosedale-Agassiz Highway		1,700	1,800	2,300	1,700
17-28-9	0.2 miles north of Yale Road East		2,600	3,100	3,700	3,800

LOUGHEED HIGHWAY and HARRISON HOT SPRINGS ROAD
(Agassiz to Harrison Hot Springs)

17-35-7&9	0.1 mile east of Harrison Hot Springs Road	330R	2,800	3,300	3,900	4,300
17-37-7	**Lougheed Highway 0.4 miles west of Harrison Hot Springs Road	330R	1,500	1,600	1,600	1,900
17-36-9	0.2 miles north of Lougheed Highway	160R	2,500	3,300	3,100	3,900

HIGHWAY NUMBER 10
LADNER - LANGLEY HIGHWAY
(Langley to Delta)

Station No.	Location Description	Class. Hwy. Ref. No.	July 1967	- 1968	August 1969	1970
16-69E&W -401	**Trans-Canada Highway #401 0.8 miles east of Livingstone Road	380R	11,900	15,300	17,700	18,500
16-67	**Livingstone Road, 0.2 miles north of Highway #401		840	920	1,200	1,700
16-68-10	0.2 miles south of Highway #401	457R	3,200	3,900	4,500	5,500
16-42E&W -10	0.1 mile north of Fraser Highway	456R	*2,700	3,600	5,000	4,500
16-2-1	**Fraser Highway, 0.1 mile west of Ladner-Langley Highway	262R	4,400	6,400	7,100	6,300
16-41E&W -10	0.1 mile south of Fraser Highway	456R	*3,500	4,000	4,600	5,700
16-3-10	0.1 mile west of 192nd Street (Latimer Road) in Surrey	125R	*6,300	7,900	8,000	8,500
16-26-15	**Pacific Highway, 0.1 mile south of Ladner-Langley Highway at Cloverdale	13R	3,600	4,000	4,800	4,800
16-27-10	0.3 miles west of Pacific Highway at Cloverdale	125R	5,700	5,800	7,400	8,400
16-21-10	0.1 mile east of King George Highway	125R	6,700	8,300	7,000	8,100
16-22-99	**King George Highway, 0.8 miles south of Ladner- Langley Highway	384R	10,700	10,500	10,200	12,300
16-19-99	**King George Highway, 0.4 miles north of Ladner- Langley Highway	384R	8,200	9,500	9,200	12,600

HIGHWAY NUMBER 10
LADNER - LANGLEY HIGHWAY
(Langley to Delta)

Station No.	Location Description	Class. Hwy. Ref. No.	July		August	
			1967	1968	1969	1970
16-43-10	0.3 miles west of King Highway	269R	5,200	5,600	6,300	7,300
16-14	**Scott Road, 0.1 mile north Ladner-Langley Highway	139R &352R	4,300	5,200	7,300	6,600
16-15-10	0.9 miles west of Scott Road	351R	7,500	8,700	---	---
16-49-10	0.1 mile east of Mathews Road Interchange	351R	7,500	9,500	9,500	---
16-50E&W -401	**Vancouver-Blaine Freeway, 0.2 miles east of Mathews Road Interchange	353R	7,100	9,100	10,300	10,800
16-48-10	100 feet west of Mathews Road Interchange	351R	4,000	5,100	6,200	6,600
16-29-10	0.1 mile east of Tsawwassen Highway	351R	5,700	6,200	7,600	6,300
16-20-17	**Tsawwassen Highway, 0.1 mile south of Ladner-Langley Highway	349R	12,400	14,200	19,600	18,900
16-16-10	0.1 mile west of Tsawwassen Highway	351R	5,100	5,300	7,600	8,100

HIGHWAY NUMBER 11
HUNTINGDON - MISSION HIGHWAY
(Mission City to Canada - U.S.A. Boundary)

Station No.	Location Description	Class. Hwy. Ref. No.	July		August	
			1967	1968	1969	1970
17-10-11	100 yards south of Mission Bridge	12R	5,600	5,100	5,500	6,100
17-9-11	0.3 miles north of Pine Road in Abbotsford	12R	5,600	5,300	5,600	5,800
17-8-1&11	0.1 mile north of Highway #401 at "C" Street Interchange	403R	3,900	4,500	3,800	3,800
17-19E&W -401	**Trans-Canada Highway, 0.1 mile west of Huntingdon-Mission Highway at "C" Street Interchange	381R	---	13,700	13,600	13,600
17-7E&W-1 &401	**Trans-Canada Highway, 0.8 miles east of Huntingdon-Mission Highway at "C" Street Interchange	381R	14,000	14,500	14,900	17,300
17-18-11	0.3 miles south of Trans-Canada Highway at "C" Street Interchange (at Marshall #3 Creek Bridge)	403R	2,200	3,100	2,500	2,800

HIGHWAY NUMBER 12
 LYTTON - LILLOOET HIGHWAY
 (Lytton to Lillooet)

Station No.	Location Description	Class. Hwy. Ref. No.	July		August	
			1967	1968	1969	1970
27-21-12	1.2 miles north of Thompson River Bridge at Lytton		690	680	510	770

LILLOOET - CACHE CREEK HIGHWAY
 (Lillooet to Cariboo Highway)

28-17-12	1.7 miles south of Pavilion- Clinton Road		200	170	100	320
28-16	**Pavilion-Clinton Road, 2.8 miles north of Lillooet- Cache Creek Highway		70	40	50	110
28-15-12	0.6 miles east of Pavilion- Clinton Road		190	140	120	440
28-5-12	0.1 mile west of Cariboo Highway		340	330	280	---
28-9-97	**Cariboo Highway 100 yards south of Lillooet-Cache Creek Highway		3,400	3,400	---	3,900
28-10-97	**Cariboo Highway, 0.1 mile north of Lillooet-Cache Creek Highway		2,900	3,000	2,400	3,300

HIGHWAY NUMBER 14
ISLAND HIGHWAY and WEST COAST (SOOKE) ROAD
(Thetis Lake Interchange to Port Renfrew)

Station No.	Location Description	Class. Hwy. Ref. No.	July		August	
			1967	1968	1969	1970
P-11-1	**Trans-Canada Highway, 0.4 miles west of Helmcken Road and 0.7 miles east of Thetis Lake Interchange		16,836	18,886	20,231	21,547
11-44-1A	**Island Highway, 0.3 miles east of Trans-Canada Highway at Thetis Lake Interchange		10,400	12,300	12,700	14,600
11-46-1	**Trans-Canada Highway, 0.1 mile west of Thetis Lake Interchange		10,300	12,100	13,100	14,700
11-45-1A&14	0.1 mile west of Trans- Canada Highway at Thetis Lake Interchange		17,700	18,700	18,400	---
11-28-1A&14	0.4 miles east of West Coast Road at Colwood		17,100	18,300	16,400	19,100
11-29-1A	**Island Highway 0.2 miles north of West Coast Road at Colwood		5,900	7,500	7,300	8,800
11-27-14	0.5 miles west of Island Highway at Colwood		10,600	11,500	---	14,600
11-49	**Metchosin Road, 0.5 miles south of West Coast Road		---	4,600	4,600	---
11-26-14	0.3 miles west of Happy Valley Road at Glen Lake		---	3,400	3,600	3,700
11-25-14	0.1 mile west of Milnes Landing Store at Sooke River Bridge		---	3,700	4,000	5,100
11-24-14	2.0 miles west of Whiffin Spit Road, west of Sooke		980	700	1,300	1,100

HIGHWAY NUMBER 15
 PACIFIC HIGHWAY
 (Fraser Highway to Canada-U.S.A. Boundary)

Station No.	Location Description	Class. Hwy. Ref. No.	July		August	
			1967	1968	1969	1970
16-6-1	**Fraser Highway, 0.1 mile west of Pacific Highway	385R	7,800	8,400	9,900	10,400
16-4-1	**Fraser Highway, 0.1 mile east of Pacific Highway	385R	3,400	5,200	6,100	6,100
16-5-15	0.2 miles south of Fraser Highway	13R	4,200	3,800	4,800	5,300
16-27-10	**Ladner-Langley Highway, 0.3 miles west of Pacific Highway at Cloverdale	125R	5,700	5,800	7,400	8,400
16-26-15	0.1 mile south of Ladner-Langley Highway at Cloverdale	13R	3,600	4,000	4,800	4,800
16-54	**Campbell River Road, 0.2 miles east of Vancouver-Blaine Freeway at Campbell River Road Interchange	114R	2,100	2,100	2,900	3,600
16-25-15	0.1 mile north of Canada-U.S.A. Boundary	13R	1,500	1,400	1,800	2,000

HIGHWAY NUMBER 16
YELLOWHEAD HIGHWAY
(Prince Rupert to Prince George)

Station No.	Location Description	Class. Hwy. Ref. No.	July 1967	- 1968	August 1969	1970
49-4-16	At Galloway Rapids Bridge east of Prince Rupert	487R	3,600	4,100	4,700	---
49-3	**Port Edward Road, 0.9 miles south of Yellowhead Highway		2,400	2,400	2,700	---
49-2-16	0.2 miles east of Port Edward Road		890	1,000	960	1,100
49-1-16	At Green River Bridge and 1 mile west of Tye Station		530	650	910	710
48-6-16	At Exstew River Bridge west of Terrace		580	720	770	710
48-1-16	0.2 miles west of Kalum Lake Road at Terrace	362R	2,300	2,900	4,200	---
48-2	**Kalum Lake Road, 1.0 mile north of Yellowhead Highway at Terrace	155B	700	560	1,000	1,000
48-3-16	0.1 mile east of Kalum Lake Road at Terrace	362R	---	4,000	5,500	4,900
48-4E&W -16	On west end of Skeena River Bridge at Terrace	362R	7,800	8,100	9,900	9,600
48-8	**Old Airport Road, (Beam Station Road), 0.2 miles south of Yellowhead Highway east of Terrace		1,600	2,000	2,100	1,700
48-9-16	0.1 mile west of Kitimat Highway		5,500	---	---	7,800
48-7-25	**Kitimat Highway, 0.2 miles south of Yellowhead Highway		2,000	2,200	2,900	3,800

HIGHWAY NUMBER 16
YELLOWHEAD HIGHWAY
(Prince Rupert to Prince George)

Station No.	Location Description	Class. Hwy. Ref. No.	July		August	
			1967	1968	1969	1970
48-10-25	**Kitimat Highway at Kitimat River Bridge, north of Kitimat		980	1,600	2,400	2,000
48-5-16	0.1 mile east of Kitimat Highway		3,500	5,900	6,100	7,400
48-11-16	On Kleanza (Gold) Creek Bridge west of Kleanza Creek Provincial Park <i>12 M.E.</i>		---	900	930	1,100
47-8-16	On Coyote Creek Bridge west of Cedarvale Ferry Road		660	840	880	---
47-5-16	0.4 miles west of Hazelton Road in New Hazelton		1,300	1,300	1,800	1,700
47-6	**Hazelton Road, 0.4 miles north of Yellowhead Highway in New Hazelton		1,300	1,300	1,600	1,500
47-7-16	0.5 miles east of Hazelton Road in New Hazelton		---	1,200	1,900	1,500
47-4-16	3.5 miles west of Moricetown Railway Crossing		---	1,100	890	990
47-3-16	1.5 miles west of Smithers Arena	50R	2,900	2,400	2,200	2,600
47-2-16	At New Bulkley River Bridge east of Smithers	50R	2,200	2,800	3,000	*2,900
47-1-16	0.9 miles east of Post Office in Telkwa	440R	1,200	1,400	1,700	1,900
48-8-16	At Bulkley River Bridge west of Houston	486R	770	1,100	1,600	1,900

HIGHWAY NUMBER 16
YELLOWHEAD HIGHWAY
(Prince Rupert to Prince George)

Station No.	Location Description	Class. Hwy. Ref. No.	July		August	
			1967	1968	1969	1970
46-4	**Morice River F.D. Road, 0.1 mile south of Yellowhead Highway west of Houston		220	530	---	1,500
46-5-16	0.1 mile east of Morice River F.D. Road west of Houston	486R	1,000	1,400	2,300	2,800
46-6-16	6.0 miles east of Topley Lodge Road at 6 Mile Summit		800	980	740	1,300
46-7-16	0.1 mile west of Babine Lake Road at Burns Lake	471R	3,200	3,900	---	3,200
46-3	**Babine Lake Road, 2.3 miles north of Yellowhead Highway at Park Gates		---	270	240	290
46-9-16	0.2 miles east of Babine Lake Road at Burns Lake opposite Forestry Station	471R	---	4,300	5,100	4,600
46-2-35	**Francois Lake Road at Burns Lake Bridge	297R	1,400	1,300	1,400	1,600
46-10	**Francois Lake Road, 0.5 miles west of Ferry Dock at Francois Lake Post Office		190	170	290	240
46-11-16	1.3 miles east of Francois Lake Road at Burns Lake		1,500	1,500	1,500	1,600
46-1-16	At Sheraton Railway Overpass east of Burns Lake		650	970	1,000	1,200
P-45-1	6.0 miles west of Nechako River Bridge and west of Fort Fraser		---	1,492	1,587	1,594

HIGHWAY NUMBER 16
YELLOWHEAD HIGHWAY
(Prince Rupert to Prince George)

Station No.	Location Description	Class. Hwy. Ref. No.	July		August	
			1967	1968	1969	1970
45-4-16	10.0 miles west of Vanderhoof-Stuart Lake Road at Vanderhoof		---	1,700	2,300	1,700
45-5-16	0.2 miles west of Vanderhoof-Stuart Lake Road at Vanderhoof	232R	2,800	2,600	2,300	2,600
45-2-27	**Vanderhoof-Stuart Lake Road at Nechako River Bridge at Vanderhoof	233R	---	3,200	4,600	---
45-3-27	**Vanderhoof-Stuart Lake Road 8.0 miles north of Yellowhead Highway at Vanderhoof		700	570	430	840
45-6-16	1.0 mile east of Vanderhoof- Stuart Lake Road at Vanderhoof		2,900	*2,500	2,500	2,900
45-1-16	1.5 miles west of Cluculz Creek and just west of Young Road		1,200	1,600	1,700	2,100
42-7-16	At Chilako River Bridge west of Prince George		1,200	2,200	2,600	---
42-15-16	0.3 miles west of Cariboo Highway	276R	7,700	8,500	10,000	10,100
42-14N&S -97	**John Hart-Peace River Highway 0.4 miles north of Yellowhead Highway	512R	8,200	7,400	7,300	9,300

HIGHWAY NUMBER 16
YELLOWHEAD HIGHWAY
(Prince George to McBride)

Station No.	Location Description	Class. Hwy. Ref. No.	July 1967	-	August 1968	1969	1970
42-8-16	0.2 miles east of Cariboo Highway	276R	7,300		7,400	8,200	9,500
42-18-97	**Cariboo Highway at south end of New Fraser River Bridge	512R	6,200		6,800	7,900	8,700
42-1	**First Avenue on Old Nechako River Bridge at Prince George	178B	6,300	---		6,100	6,400
42-9-16	On south approach of Old Fraser River Bridge at Prince George	178B	6,600		5,200	5,900	6,300
42-4-16	0.1 mile north of Old Cariboo Highway about one mile north of Prince George Airport		2,800		3,700	3,000	4,800
42-2	**Old Cariboo Highway, 0.1 mile south of Yellowhead Highway, about one mile north of Prince George Airport		1,400		2,200	2,500	2,600
42-3-16	0.1 mile east of Old Cariboo Highway south of Prince George, about one mile north of Prince George Airport		1,400		2,200	2,700	3,300
42-22-16	At Willow River Bridge approximately 20 miles east of Prince George		* 790	1,300
23-6-16	At Goat River Bridge approximately 25 miles north of McBride		* 540	---
23-5-16	At C.N.R. Crossing south of Lamming Mills		2,000	1,700

HIGHWAY NUMBER 16
YELLOWHEAD HIGHWAY
(Prince George to McBride)

Station No.	Location Description	Class. Hwy. Ref. No.	July 1967	- 1968	August 1969	1970
23-4-16	1.0 mile west of Junction with Yellowhead South Highway #5 at Tete Jaune Cache		* 590	820
23-2-5	**Yellowhead South Highway 1.0 mile south of Yellowhead Highway at Tete Jaune Cache Junction		*1,500	1,600
23-3-16	1.0 mile east of Junction with Yellowhead South Highway #5 at Tete Jaune Cache		*1,400	1,600
23-7-16	1.0 mile east of Red Pass Junction		*1,400

HIGHWAY NUMBER 17
PATRICIA BAY HIGHWAY
(Victoria to Swartz Bay)

Station No.	Location Description	Class. Hwy. Ref. No.	July		August	
			1967	1968	1969	1970
11-8N&S-1 &17	100 yards north of Boleskine Street in Saanich	228R	34,600	34,800	36,000	37,900
11-10-1	**Trans-Canada Highway, 0.1 mile west of Harriet Road in Saanich	228R	---	17,900	18,300	20,500
11-9N&S-17	0.1 mile north of Trans-Canada Highway and south of Carey Road	212R	22,000	21,700	23,400	24,800
11-11-17	0.2 miles south of Quadra Street in Saanich	212R	12,200	14,200	15,700	15,800
11-14	**Quadra Street, 0.4 miles east of Patricia Bay Highway	156B	5,000	6,900	8,000	8,900
11-15	**Glanford Avenue, 0.05 miles west of Patricia Bay Highway		3,100	2,700	---	2,600
11-6N&S-17	100 yards north of Glanford Avenue at Royal Oak	212R	21,900	21,300	23,700	27,500
11-5-17A	**West Saanich Road, 0.3 miles west of Wilkinson Road	174R	5,200	6,200	7,200	7,700
11-1N&S-17	0.5 miles north of West Saanich Road at Royal Oak	212R	15,300	15,200	20,800	19,500
11-2N&S-17	1.0 mile south of East Saanich Road, near Keating Cross Road	213R	12,700	13,500	16,000	15,300
11-20	**Keating Cross Road, 1.0 mile west of Patricia Bay Highway	121B	2,300	2,300	2,400	2,900
11-7-17	0.2 miles south of McTavish Road	453R	7,900	10,600	11,700	13,100

HIGHWAY NUMBER 17
PATRICIA BAY HIGHWAY
(Victoria to Swartz Bay)

Station No.	Location Description	Class. Hwy. Ref. No.	July 1967	- 1968	August 1969	1970
11-21	**McTavish Road, 0.2 miles west of Patricia Bay Highway	193B	1,700	1,600	1,900	2,200
11-23	**Canora Avenue, 0.2 miles north of McTavish Road	449R	1,400	1,500	1,100	1,700
11-22	**Lockside Drive, 0.2 miles east of Patricia Bay Highway	416R	2,400	2,200	2,300	2,100
11-3-17	0.1 mile south of Beacon Avenue to Sidney	388R	7,800	---	---	10,900
11-12	**Beacon Avenue, 0.1 mile east of Patricia Bay Highway	390R	4,700	5,500	6,600	7,100
11-13-17	0.1 mile north of Beacon Avenue to Sidney	388R	9,600	8,100	8,400	11,100
11-17-17A	**Wain Road, 0.7 miles west of Patricia Bay Highway	412R	850	950	1,050	1,100
11-16N&S-17	0.2 miles north of Wain Road	453R	3,300	4,500	5,400	6,300

TSAWWASSEN HIGHWAY
(Ferry to Vancouver-Blaine Freeway)

16-44-17	0.1 mile south of Boundary Bay Road	349R	5,500	6,300	6,800	7,900
16-46	**Boundary Bay Road, 0.1 mile east of Tsawwassen Highway	350R	8,500	10,700	12,800	13,300
16-28	**Boundary Bay Road, 0.1 mile west of Tsawwassen Highway		1,900	2,100	2,800	2,800
16-45-17	0.1 mile north of Boundary Bay Road	349R	12,000	14,400	19,500	16,900

HIGHWAY NUMBER 17
 TSAWWASSEN HIGHWAY
 (Ferry to Vancouver-Blaine Freeway)

Station No.	Location Description	Class. Hwy. Ref. No.	July		August	
			1967	1968	1969	1970
16-20-17	0.1 mile south of Ladner-Langley Highway	349R	12,400	14,200	19,600	18,900
16-29-10	**Ladner-Langley Highway, 0.1 mile east of Tsawwassen Highway	351R	5,700	6,200	7,600	6,300
16-16-10	**Ladner-Langley Highway, 0.1 mile west of Tsawwassen Highway	351R	5,100	5,300	7,600	8,100
16-10N-17	On-Ramp to Vancouver-Blaine Freeway northbound	353R	6,400	8,600	9,300	11,700
16-10S-17	Off-Ramp from Vancouver-Blaine Freeway to Tsawwassen Highway southbound	353R	5,500	7,300	8,400	8,700
16-8E&W -499	**Vancouver-Blaine Freeway, 0.1 mile east of Tsawwassen Highway at Ladner Interchange	353R	12,600	14,000	17,700	16,800
P-16-4N&S	**Vancouver-Blaine Freeway at south end of Deas Slough Bridge	353R	24,900	---	37,189	38,889

HIGHWAY NUMBER 17A
 WEST SAANICH ROAD - WAIN ROAD
 (Royal Oak to Swartz Bay)

Station No.	Location Description	Class. Hwy. Ref. No.	July		August	
			1967	1968	1969	1970
11-6N&S -17	**Patricia Bay Highway 100 yards north of Glanford Avenue at Royal Oak	212R	21,900	21,300	23,700	27,500
11-1N&S -17	**Patricia Bay Highway, 0.5 miles north of West Saanich Road at Royal Oak	212R	15,300	15,200	20,800	19,500
11-5-17A	0.3 miles west of Wilkinson Road	174R	5,200	6,200	7,200	7,700
11-19-17A	0.1 mile south of Keating Cross Road	170R	2,500	2,600	3,100	3,200
11-20	**Keating Cross Road, 1.0 mile west of Patricia Bay Highway	121B	2,300	2,300	2,400	2,900
11-4-17A	0.1 mile south of Mount Newton Road	170R	---	---	1,600	1,700
11-18-17A	0.1 mile south of Wain Road	411R	1,100	1,200	1,100	1,500
11-17-17A	On Wain Road, 0.7 miles west of Patricia Bay Highway	412R	850	950	1,050	1,100
11-16N&S -17	**Patricia Bay Highway, 0.2 miles north of Wain Road	453R	3,300	4,500	5,400	6,300

HIGHWAY NUMBER 18
COWICHAN VALLEY ROAD and COWICHAN LAKE ROAD
(North Cowichan to Lake Cowichan)

Station No.	Location Description	Class. Hwy. Ref. No.	July		August	
			1967	1968	1969	1970
12-30-18	0.2 miles west of Trans-Canada Highway	482R	1,600	1,600	---	---
12-2	**Cowichan Lake Road 0.1 mile south of Sherman Road at Duncan	249R	3,400	4,100	3,500	4,300
12-4	**Somenos Road 100 yards north of Cowichan Lake Road	247R	2,400	3,100	---	2,800
12-3	**Cowichan Lake Road 1.0 mile west of Somenos Road	249R	5,400	3,700	4,600	4,000
12-14-18	0.5 miles east of Cowichan Junction in Lake Cowichan Village	98R	4,200	3,400	3,200	---
12-15	**North Shore Road, 1.0 mile west of Cowichan Junction in Lake Cowichan Village	98R	2,200	2,300	2,200	2,000
12-16	**South Shore Road, 1.0 mile west of Cowichan Junction in Lake Cowichan Village	99R	---	2,900	2,400	2,200

HIGHWAY NUMBER 19
ISLAND HIGHWAY
(Nanaimo to Roberts Creek)

Station No.	Location Description	Class. Hwy. Ref. No.	July		August	
			1967	1968	1969	1970
12-34N&S-1	On the George Pearson Bridge in Nanaimo	242R	26,300	26,100	26,700	25,800
12-35N&S-1	**Trans-Canada Highway #1 (Stewart Avenue) 0.15 miles north of Island Highway #19 (Terminal Avenue) in Nanaimo	340R	7,200	6,800	7,100	6,600
12-36N&S -19	50 feet north of Trans-Canada Highway #1 (Stewart Avenue) in Nanaimo	224R	20,900	19,500	---	19,900
12-38N&S -19	50 feet south of Departure Bay Road and north of Waddington Road	224R	---	15,800	18,400	18,300
12-40	**Brechin Road, 0.1 mile east of Island Highway #19	355R	4,600	3,500	6,200	6,000
12-39	**Departure Bay Road, 0.2 miles east of Island Highway #19		7,800	7,500	9,200	7,000
12-37N&S -19	100 feet north of Departure Bay Road and south of Northfield Road	224R	---	---	12,900	14,500
12-31-19	1.8 miles north of Departure Bay Road north of Nanaimo		9,400	10,400	---	12,000
12-41-19	100 feet north of Jingle Pot Road at North Wellington		8,900	8,000	11,200	13,300
P-14-1	3.2 miles south of Englishman's River Bridge		6,257	6,799	7,476	8,020
14-1-4	**Alberni Highway 1.0 mile west of Island Highway at Parksville	177R	3,600	4,500	5,100	6,800

HIGHWAY NUMBER 19
ISLAND HIGHWAY
(Nanaimo to Roberts Creek)

Station No.	Location Description	Class. Hwy. Ref. No.	July		August	
			1967	1968	1969	1970
14-4-19	0.8 miles north of French Creek Bridge north of Parksville		3,800	4,700	5,600	6,500
14-5-19	0.1 mile north of Seacroft Road north of Qualicum Beach	94R	4,200	4,000	5,300	5,400
14-6-19	0.5 miles north of Coburn Road in Bowser		---	3,200	3,400	3,600
14-7-19	1.0 mile south of Red Fishboat Jetty in Union Bay		3,400	3,200	4,000	4,300
14-8-19	0.4 miles south of Trent Creek Bridge south of Royston		3,300	2,900	4,800	---
14-9	**Royston-Cumberland Road 100 feet west of Island Highway at Royston		1,900	1,700	1,500	1,700
14-10-19	0.1 mile north of Royston-Cumberland Road		5,000	5,500	5,900	6,200
14-11	**Cumberland Road, 0.6 miles west of Willemar Avenue in Courtenay	223B	3,500	2,600	2,200	3,700
14-12	**Comox Road, 0.8 miles east of Island Highway at Courtenay	153R	8,700	8,400	9,000	9,000
14-13-19	1.2 miles north of Courtenay River Bridge (in front of cemetery)		5,400	5,700	7,500	7,700
14-14-19	0.5 miles south of Merville Road		4,600	4,600	4,900	5,800

HIGHWAY NUMBER 19
ISLAND HIGHWAY
(Nanaimo to Roberts Creek)

Station No.	Location Description	Class. Hwy. Ref. No.	July		August	
			1967	1968	1969	1970
14-15-19	0.5 miles south of Oyster River Bridge		3,200	4,000	4,600	5,600
14-16-19	2.2 miles south of First Avenue in Campbell River	393R	10,200	7,500	8,000	8,100
14-17-19	0.1 mile south of Maple Street in Campbell River	393R	13,700	12,500	13,400	13,600
14-21-28	**Gold River Road (Brewster Lake Road) 0.6 miles west of Island Highway	394R	4,600	2,100	2,500	3,200
14-23-28	**Gold River Road at the Buttle Lake Crossing		* 790	920
14-18-19	100 feet north of Campbell River Bridge		8,700	10,900	10,700	11,800
14-19-19	0.5 miles north of Elk Falls Mill entrance at Duncan Bay		1,600	1,300	1,700	1,600
14-22-19	2.9 miles north of Roberts Creek		520	640	670	600

HIGHWAY NUMBER 22
 PATERSON - ROSSLAND - TRAIL HIGHWAY
 (Paterson to Trail)

Station No.	Location Description	Class. Hwy. Ref. No.	July 1967	- 1968	August 1969	1970
32-1-22	1.0 mile south of Cascade Highway at Rossland		600	680	* 600	1,000
32-2-22	0.2 mile south of junction with Highway 3B at Rossland		---	1,400	*1,400	1,400
32-14-3B	**Nancy Greene Lake-Rossland Highway, 0.2 miles north of Paterson-Rossland-Trail Highway at Rossland	418R	590	800	1,000	1,300
32-3-22&3B	0.1 mile south of Mountain View cemetery between Rossland and Trail	144R	5,900	5,600	4,600	5,200
32-4-3	**Southern Trans-Canada Highway #3, 1.4 miles north of Tadanac Little League Ball Park		---	4,900	4,000	4,600

HIGHWAY NUMBER 25
 KITIMAT HIGHWAY
 (Terrace to Kitimat)

Station No.	Location Description	Class. Hwy. Ref. No.	July		August	
			1967	1968	1969	1970
48-9-16	**Yellowhead Highway, 0.1 mile west of Kitimat Highway		5,500	---	---	7,800
48-5-16	**Yellowhead Highway, 0.1 mile east of Kitimat Highway		3,500	5,900	6,100	7,400
48-7-25	0.2 miles south of Yellowhead Highway		2,000	2,200	2,900	3,800
48-10-25	At Kitimat River Bridge north of Kitimat		980	1,600	2,400	2,000

HIGHWAY NUMBER 31
BALFOUR - KASLO - GALENA BAY HIGHWAY
(Balfour to Kaslo)

Station No.	Location Description	Class. Hwy. Ref. No.	July 1967	-	August 1968	1969	1970
31-7-3A	**Kinnaird-Nelson-Creston Highway 0.5 miles west of Highway #31 at Balfour		1,300		1,300	1,600	1,500
31-8-31	0.6 miles north of Highway #3A at Balfour		1,100		440	500	800
34-10-31	0.6 miles south of Kaslo River Bridge in Kaslo	450R	670		540	850	770
34-11	**Kaslo-New Denver Road 0.2 miles west of "A" Avenue in Kaslo	450R	170		130	240	200
34-12-31	1.5 miles north of 4th Street in Kaslo		530		400	470	520

HIGHWAY NUMBER 93
ELKO - ROOSVILLE HIGHWAY
(Roosville to Elko)

Station No.	Location Description	Class. Hwy. Ref. No.	July 1967	- 1968	August 1969	1970
36-8-93	0.7 miles north of Canada-U.S.A. Boundary		460	520	700	---
36-2-93	0.2 miles south of Southern Trans-Canada Highway at Elko		580	730	850	750
36-3-3	**Southern Trans-Canada Highway 0.1 mile east of Elko-Roosville Highway at Elko		1,800	2,700	3,100	3,100

SOUTHERN TRANS-CANADA HIGHWAY
(Elko to Fort Steele Junction)

36-1-3&93	0.1 mile west of Elko-Roosville Highway at Elko		1,800	---	2,800	2,500
36-7-3&93	0.9 miles east of Fort Steele-Bull River Road east of Wardner		1,800	---	2,500	2,900
35-16	**Fort Steele-Bull River Road, 0.1 mile north of Southern Trans-Canada Highway east of Wardner		240	220	300	500
35-15-3&93	0.3 miles west of Wardner Bridge		---	2,500	2,600	3,000
35-7-3&93	0.5 miles east of Kootenay-Columbia Highway east of Cranbrook		2,000	---	3,000	3,100
35-12-3&95	**Southern Trans-Canada Highway, 0.5 miles west of Kootenay-Columbia Highway east of Cranbrook		---	5,000	---	5,400

HIGHWAY NUMBER 93
KOOTENAY - COLUMBIA HIGHWAY
(Southern Trans-Canada Highway to Radium Hot Springs)

Station No.	Location Description	Class. Hwy. Ref. No.	July 1967	- 1968	August 1969	1970
35-11-93&95	0.5 miles north of Southern Trans-Canada Highway east of Cranbrook		2,800	3,000	2,900	4,200
35-14-93&95	0.4 miles east of Kimberley Highway north of Ta Ta Creek		2,500	2,800	2,300	3,000
35-13-95A	**Kimberley Highway, 0.2 miles south of Kootenay-Columbia Highway north of Ta Ta Creek		1,600	---	1,300	1,200
35-10-93&95	0.2 miles north of Kimberley Highway north of Ta Ta Creek		2,200	2,900	2,500	---
37-1-93&95	0.1 mile south of Invermere Westside Road north of Dutch Creek		1,600	2,600	2,100	3,200
37-6-93&95	0.4 miles south of Invermere-Athalmer Road		3,100	4,800	3,500	4,300
37-7	**Invermere-Athalmer Road, 0.2 miles west of Kootenay-Columbia Highway		3,200	4,500	3,400	3,700
37-5-93&95	0.4 miles north of Invermere-Athalmer Road		---	4,600	3,500	4,700
37-2-93&95	1.0 mile south of Radium-Mt. Eisenhower Junction Highway at Radium Hot Springs		3,600	4,700	3,400	4,000
37-4-95	**Kootenay-Columbia Highway 1.0 mile north of Radium-Mt Eisenhower Junction Highway at Radium Hot Springs		2,100	1,900	2,000	1,800

HIGHWAY NUMBER 93
 RADIUM - MT. EISENHOWER JUNCTION HIGHWAY
 (Radium Hot Springs)

Station No.	Location Description	Class. Hwy. Ref. No.	July 1967	-	August 1968	1969	1970
37-3-93	Near Kootenay National Park Gate		4,500	---	4,200		5,200

HIGHWAY NUMBER 95
YAHK - KINGSGATE HIGHWAY
(Kingsgate to Curzon)

Station No.	Location Description	Class. Hwy. Ref. No.	July 1967	- 1968	August 1969	1970
35-2-95	0.1 mile south of Southern Trans-Canada Highway at Curzon		770	1,100	990	960
35-1-3	**Southern Trans-Canada Highway 0.2 miles west of Yahk-Kingsgate Highway at Curzon		---	2,200	2,000	2,100

SOUTHERN TRANS-CANADA HIGHWAY
(Curzon to Cranbrook)

P-35-1	1.5 miles east of Moyie River Bridge in Yahk		1,968	2,110	2,430	2,589
35-3-3&95	1.5 miles northeast of Lakeview cabins at Moyie		2,200	3,000	2,700	2,700
35-4-3&95	0.4 miles west of Kimberley Highway east of Cranbrook	354R	6,100	---	6,300	7,400
35-6-95A	**Kimberley Highway, 1.8 miles north of Southern Trans-Canada Highway east of Cranbrook		3,300	3,500	2,900	3,200
35-5-3&95	0.2 miles east of Kimberley Highway east of Cranbrook		4,200	5,200	5,300	5,600
35-12-3&95	0.5 miles west of Kootenay-Columbia Highway east of Cranbrook		---	5,000	---	5,400
35-7-3&93	**Southern Trans-Canada Highway 0.5 miles east of Kootenay-Columbia Highway east of Cranbrook		2,000	---	3,000	3,100

HIGHWAY NUMBER 95
KOOTENAY - COLUMBIA HIGHWAY
(Southern Trans-Canada Highway to Golden)

Station No.	Location Description	Class. Hwy. Ref. No.	July 1967	- 1968	August 1969	1970
35-11-93&95	0.5 miles north of Southern Trans-Canada Highway east of Cranbrook		2,800	3,000	2,900	4,200
35-14-93&95	0.4 miles east of Kimberley Highway north of Ta Ta Creek		2,500	2,800	2,300	3,000
35-13-95A	**Kimberley Highway, 0.2 miles south of Kootenay-Columbia Highway north of Ta Ta Creek		1,600	---	1,300	1,200
35-10-93&95	0.2 miles north of Kimberley Highway north of Ta Ta Creek		2,200	2,900	2,500	---
37-1-93&95	0.1 mile south of Invermere Westside Road north of Dutch Creek		1,600	2,600	2,100	3,200
37-6-93&95	0.4 miles south of Invermere-Athalmer Road		3,100	4,800	3,500	4,300
37-7	**Invermere-Athalmer Road 0.2 miles west of Kootenay-Columbia Highway		3,200	4,500	3,400	3,700
37-5-93&95	0.4 miles north of Invermere-Athalmer Road		---	4,600	3,500	4,700
37-2-93&95	1.0 mile south of Radium-Mt. Eisenhower Junction Highway at Radium Hot Springs		3,600	4,700	3,400	4,000
37-3-93	**Radium-Mt. Eisenhower Junction Highway near Kootenay National Park Gate		4,500	---	4,200	5,200
37-4-95	1.0 mile north of Radium-Mt. Eisenhower Junction Highway at Radium Hot Springs		2,100	1,900	2,000	1,800

HIGHWAY NUMBER 95
 KOOTENAY - COLUMBIA HIGHWAY
 (Southern Trans-Canada Highway to Golden)

Station No.	Location Description	Class. Hwy. Ref. No.	July 1967	- 1968	August 1969	1970
37-17-95	1.0 mile north of Spillimacheen Station		660	640	780	990
37-13-95	2.0 miles south of Trans- Canada Highway at Golden Weigh Scale and south of Golden		2,000	2,100	2,800	---
37-12-1	**Trans-Canada Highway, 2.0 miles west of Kootenay- Columbia Highway at Golden Weigh Scale		5,600	6,000	6,600	5,500
37-14-1	**Trans-Canada Highway, 1.2 miles east of Kootenay- Columbia Highway at Golden Weigh Scale		5,200	6,800	7,200	---

HIGHWAY NUMBER 95A
KIMBERLEY HIGHWAY
(Cranbrook to Ta Ta Creek)

Station No.	Location Description	Class. Hwy. Ref. No.	July 1967	-	July 1968	August 1969	August 1970
35-4-3&95	**Southern Trans-Canada Highway, 0.4 miles west of Kimberley Highway east of Cranbrook	354R	6,100	---		6,300	7,400
35-5-3&95	**Southern Trans-Canada Highway, 0.2 miles east of Kimberley Highway east of Cranbrook		4,200		5,200	5,300	5,600
35-6-95A	1.8 miles north of Southern Trans-Canada Highway east of Cranbrook		3,300		3,500	2,900	3,200
35-8-95A	0.5 miles north of Mark Creek Bridge at Kimberley	236R	4,600		4,400	4,100	5,500
35-9-95A	0.1 mile north of Department of Highway yard at Kimberley	370R	2,500		2,500	1,700	2,600
35-13-95A	0.2 miles south of Kootenay-Columbia Highway north of Ta Ta Creek		1,600	---		1,300	1,200
35-14-93 &95	**Kootenay-Columbia Highway 0.4 miles east of Kimberley Highway north of Ta Ta Creek		2,500		2,800	2,300	3,000
35-10-93 &95	**Kootenay-Columbia Highway 0.2 miles north of Kimberley Highway north of Ta Ta Creek		2,200		2,900	2,500	---

HIGHWAY NUMBER 97
OSOYOOS - OROVILLE HIGHWAY
(Oroville to Osoyoos)

Station No.	Location Description	Class. Hwy. Ref. No.	July 1967	- 1968	August 1969	1970
26-13-97	0.1 mile south of Southern Trans-Canada Highway west of Osoyoos		1,900	2,200	2,200	2,500

KEREMEOS-KALEDEN JUNCTION - OSOYOOS HIGHWAY
(Osoyoos to Kaleden Junction)

26-19-3	**Southern Trans-Canada Highway, 100 yards west of Keremeos-Kaleden Junction - Osoyoos Highway north of Osoyoos		1,500	1,900	2,400	2,600
26-12-3A &97	0.2 miles north of Southern Trans-Canada Highway west of Osoyoos		4,600	4,900	5,400	5,000
P-26-2	4.82 miles south of Okanagan Highway #97 at Kaleden Junction		3,348	3,491	3,298	---
26-9-3A&97	0.1 mile south of Okanagan Highway #97 at Kaleden Junction		4,300	4,900	5,500	4,100
26-7-3A	**Keremeos-Kaleden Junction - Osoyoos Highway #3A, 0.2 miles west of Okanagan Highway at Kaleden Junction		3,000	3,600	3,100	3,400

HIGHWAY NUMBER 97
OKANAGAN HIGHWAY
(Kaleden Junction to Vernon)

Station No.	Location Description	Class. Hwy. Ref. No.	July 1967	- 1968	August 1969	1970
26-8-97	0.2 miles north of Keremeos- Kaleden Junction - Osoyoos Highway #3A at Kaleden Junction		5,700	7,300	6,500	6,300
26-10-97	0.7 miles south of Railway Crossing south of Penticton		7,100	9,300	8,200	---
26-11-97	0.2 miles north of Okanagan River Bridge north of Penticton	359R	8,900	10,900	9,200	8,700
25-7-97	0.1 mile south of Old Peach Orchard Road to Summerland	238R	6,700	7,200	6,300	5,900
25-8	**Rosedale Avenue to Summerland just south of Old Peach Orchard Road and west of Okanagan Highway		3,600	3,500	---	4,400
25-9	**Peach Orchard Road to Summerland (north junction) 0.1 mile east of Okanagan Highway	142B	1,400	1,600	1,400	1,800
25-10-97	Between Peach Orchard Road and Rosedale Avenue (north junction) to Summerland	238R	5,900	7,700	6,100	5,600
25-1-97	0.2 miles north of Rosedale Avenue (north junction to Summerland)	238R	6,400	7,200	7,800	6,700
25-2-97	0.1 mile south of South Peachland Road	367R	5,300	7,100	---	5,900
25-3-97	0.1 mile south of Westside Road		9,100	9,900	11,000	11,800

HIGHWAY NUMBER 97
OKANAGAN HIGHWAY
(Kaleden Junction to Vernon)

Station No.	Location Description	Class. Hwy. Ref. No.	July		August	
			1967	1968	1969	1970
25-11	**Westside Road, 1.0 mile north of Okanagan Highway		390	450	510	1,100
P-25-1	On Okanagan Lake Bridge		10,328	11,605	13,008	14,222
25-6	**Okanagan Mission Road, 0.4 miles south of Bluebird Bay Resort		4,400	4,800	5,200	6,200
25-12N&S-97	0.6 miles north of Glenmore Road at Kelowna		15,300	18,100	17,700	19,600
25-16-33	**Rock Creek-Kelowna Highway #33, 1.0 mile east of Junction with Rutland-Belga Road in Rutland		*1,200	1,500
25-4N&S-97	0.2 miles south of Sexsmith Road-Old Vernon Road-Rutland Road Junction at Reid's Corner		7,300	8,100	7,700	8,200
25-13	**Rutland Road, 0.2 miles south of Okanagan Highway at Reid's Corner		1,600	1,500	1,700	2,200
25-14	**Old Vernon Road, 0.1 mile east of Okanagan Highway at Reid's Corner		1,100	970	850	1,000
25-5-97	0.1 mile north of Sexsmith Road-Old Vernon Road-Rutland Road Junction at Reid's Corner		6,700	6,900	6,500	---
25-15-97	0.1 mile north of Old Vernon Road (north junction)		6,400	7,000	7,000	7,100
24-10-97	0.2 miles south of Tween Lake Junction		5,300	5,300	5,400	5,900

HIGHWAY NUMBER 97
OKANAGAN HIGHWAY
(Kaleden Junction to Vernon)

Station No.	Location Description	Class. Hwy. Ref. No.	July 1967	July 1968	- August 1969	August 1970
24-8-97	2.9 miles south of Vernon Slocan Highway #6 at Vernon and 0.5 miles south of Kick Willie Loop		5,200	5,400	5,400	6,000
24-7-6	**Vernon-Slocan Highway, 2.0 miles east of 30th Avenue in Vernon	103R	4,600	5,000	4,500	5,400
24-11	**Old Kamloops Road, 0.2 miles north of 32nd Street in Vernon		2,200	1,800	---	2,800
24-12-97	0.5 miles north of 48th Avenue at Vernon		8,400	8,500	9,600	9,200
24-13-97	0.1 mile south of junction of Okanagan Highway #97A and Kamloops-Vernon Highway #97 north of Vernon	271R	8,000	9,000	8,700	8,400
24-5-97A	**Okanagan Highway #97A, 0.3 miles north of Kamloops- Vernon Highway #97 north of Vernon	271R	5,700	6,400	5,800	6,000

KAMLOOPS - VERNON HIGHWAY
(Vernon to Monte Creek)

24-6-97	0.1 mile west of Okanagan Highway #97A north of Vernon and east of Old Kamloops Road		2,500	3,000	2,700	---
24-14	**Old Kamloops Road, 0.4 miles south of Kamloops-Vernon Highway		1,200	1,100	1,400	1,600
24-15-97	0.1 mile west of Old Kamloops Road		3,300	3,600	3,700	4,100

HIGHWAY NUMBER 97
KAMLOOPS - VERNON HIGHWAY
(Vernon to Monte Creek)

Station No.	Location Description	Class. Hwy. Ref. No.	July 1967	- July 1968	August 1969	1970
24-16	**Westside Road, 0.1 mile south of Kamloops-Vernon Highway		1,100	920	940	1,200
24-17-97	0.1 mile west of Westside Road		2,500	2,800	2,900	2,900
22-4-97	At Salmon River Bridge east of Salmon River Road		2,000	2,400	2,600	2,600
22-11	**Salmon River Road, 0.1 mile north of Kamloops-Vernon Highway		400	480	700	680
22-12-97	5.0 miles west of Falkland		2,000	2,400	2,400	2,300
22-3-97	2.0 miles south of Trans-Canada Highway at Monte Creek		2,000	2,000	2,200	---
21-10-1	**Trans-Canada Highway, 0.2 miles east of Kamloops-Vernon Highway at Monte Creek		4,600	4,700	5,100	5,100

TRANS-CANADA HIGHWAY
(Monte Creek to Cache Creek)

P-21-1	2.81 miles west of Kamloops-Vernon Highway at Monte Creek		5,806	5,259	5,841	6,723
21-3-1&97	2.5 miles east of Victoria Street in Kamloops	497R	---	8,700	10,500	8,700
21-2-5	**Yellowhead South Highway, 3.0 miles north of South Thompson River Bridge		2,700	4,300	6,500	7,200
21-7N&S	**Fortune Drive at north end of Overlander Bridge	321R	25,200 (June)	24,800 (June)	30,500 (June)	29,800 (June)

HIGHWAY NUMBER 97
TRANS-CANADA HIGHWAY
(Monte Creek to Cache Creek)

Station No.	Location Description	Class. Hwy. Ref. No.	July		August	
			1967	1968	1969	1970
21-1-1&97	0.1 mile east of Princeton Kamloops Highway west of Kamloops	299R	8,900	---	8,700	---
21-4-5	**Princeton-Kamloops Highway 1.5 miles south of Trans- Canada Highway west of Kamloops		1,700	1,500	2,400	2,500
21-5-1&97	0.1 mile west of Princeton- Kamloops Highway west of Kamloops		5,900	7,400	8,300	9,200
21-9-1&97	0.7 miles west of Savona Bridge		4,300	6,000	6,400	8,000
28-3-1&97	1.2 miles east of Cariboo Highway at Cache Creek		4,700	5,500	5,900	5,300
28-2-1	**Trans-Canada Highway, 0.1 mile north of northern junction to Ashcroft		---	8,100	9,700	8,500

CARIBOO HIGHWAY
(Cache Creek to Prince George)

28-4-97	1.0 mile north of Trans- Canada Highway at Cache Creek		3,500	3,800	3,600	4,100
28-9-97	100 yards south of Lillooet- Cache Creek Highway		2,400	3,400	---	3,900
28-5-12	**Lillooet-Cache Creek Highway 0.1 mile west of Cariboo Highway		340	330	280	---
28-10-97	0.1 mile north of Lillooet- Cache Creek Highway		2,900	3,000	2,400	3,300

HIGHWAY NUMBER 97
CARIBOO HIGHWAY
(Cache Creek to Prince George)

Station No.	Location Description	Class. Hwy. Ref. No.	July		August	
			1967	1968	1969	1970
28-1-97	0.5 miles south of Pavilion- Clinton Road at Clinton	387R	3,000	2,800	3,600	3,700
28-11	**Pavilion-Clinton Road 0.5 miles west of Cariboo Highway at Clinton	391R	670	* 250	360	380
28-12-97	0.6 miles north of Pavilion- Clinton Road at Clinton	387R	3,200	3,100	3,100	3,700
P-28-1	At Mile No. 57, 10 miles north of Clinton		---	2,669	2,925	2,955
28-13	**Dog Creek Road, 0.1 mile west of Cariboo Highway		140	140	130	140
28-14-97	0.2 miles north of Dog Creek Road		---	2,800	3,000	3,100
29-6-97	At 83 Mile Creek		2,500	2,600	2,800	2,800
29-1-97	0.5 miles south of Canim Lake Road north of 100 Mile House		3,700	4,100	4,800	5,000
29-7	**Canim Lake Road, 0.5 miles east of Cariboo Highway north of 100 Mile House		910	1,000	1,500	2,100
29-2-97	0.3 miles north of Canim Lake Road north of 100 Mile House		3,100	2,900	3,900	3,800
29-8-97	At 111 Mile Creek south of Lac La Hache		2,300	2,400	2,600	3,400
29-9-97	At 130 Mile Creek north of Lac La Hache Provincial Park		---	2,200	2,900	3,000
29-3-97	0.1 mile south of Horsefly- Mountain House Road at 150 Mile House		2,700	3,100	3,500	3,400

HIGHWAY NUMBER 97
 CARIBOO HIGHWAY
 (Cache Creek to Prince George)

Station No.	Location Description	Class. Hwy. Ref. No.	July 1967	- 1968	August 1969	1970
29-5	**Horsefly-Mountain House Road 0.6 miles east of Cariboo Highway at 150 Mile House		650	730	900	900
29-11	**Horsefly Road, 0.3 miles south of Mountain House Road		590	510	590	490
29-10	**Mountain House Road, 0.4 miles north of Horsefly Road		110	220	190	530
29-4-97	0.2 miles north of Horsefly- Mountain House Road at 150 Mile House		3,100	3,300	3,800	3,800
29-12-97	0.1 mile south of Williams Lake Road	502R	---	6,300	7,500	7,900
29-13-20	**Williams Lake Road, 0.2 miles west of Cariboo Highway		---	7,100	8,100	8,500
29-15-20	**Chilcotin Road at Fraser River Bridge west of Williams Lake		270	300	590	530
29-16	**Dog Creek Road at Chimney Creek Bridge south of Williams Lake		150	220	240	340
29-14-97	0.2 miles north of Williams Lake Road	502R	4,200	4,500	4,300	6,400
41-2-97	0.1 mile south of Mountain House Road (north junction)		2,500	2,500	3,300	2,500
41-3	**Mountain House Road (north junction) 0.1 mile east of Cariboo Highway		190	---	190	90
41-1-97	0.1 mile north of Mountain House Road (north junction)		---	2,300	2,700	2,500

HIGHWAY NUMBER 97
CARIBOO HIGHWAY
(Cache Creek to Prince George)

Station No.	Location Description	Class. Hwy. Ref. No.	July		August	
			1967	1968	1969	1970
41-4-97	1.2 miles north of former Shell Service Station at Marguerite		2,100	2,200	1,800	2,800
41-5-97	0.8 miles north of French Road at Kersley		2,800	2,400	2,900	*2,800
41-6-97	0.5 miles south of Quesnel-Hydraulic Road south of Quesnel		---	---	4,400	4,500
41-10	**Quesnel-Hydraulic Road, 0.5 miles east of Cariboo Highway south of Quesnel		---	---	* 780	740
41-11-97	At new Quesnel River Bridge	511R	---	5,000	5,800	---
41-7-97	0.3 miles south of Barkerville Road north of Quesnel		5,200	4,600	5,100	---
41-8-26	**Barkerville Road, 0.2 miles east of Cariboo Highway north of Quesnel		1,800	1,800	1,900	---
41-13-26	**Barkerville Road, 2.0 miles west of Wingdam Mine		800	690	---	730
41-9-97	0.1 mile north of Barkerville Road north of Quesnel		2,600	2,800	3,000	3,200
41-12-97	At Cottonwood River Bridge		2,300	2,400	2,700	2,900
P-41-1	3.4 miles south of Stone Creek Bridge		---	2,343	2,319	2,510
42-19-97	0.1 mile south of Old Cariboo Highway, 7 miles south of Prince George		---	3,400	3,600	4,000

HIGHWAY NUMBER 97
CARIBOO HIGHWAY
(Prince George)

Station No.	Location Description	Class. Hwy. Ref. No.	July 1967	- 1968	August 1969	1970
42-20	**Old Cariboo Highway, 0.1 mile north of Cariboo Highway 7 miles south of Prince George		900	930	1,000	1,200
42-21-97	0.1 mile north of Old Cariboo Highway, 7 miles south of Prince George		2,600	3,300	3,600	3,400
42-18-97	At south end of New Fraser River Bridge	512R	6,200	6,800	7,900	8,700
42-8-16	**Yellowhead Highway 0.2 miles east of Cariboo Highway	276R	7,300	7,400	8,200	9,500
42-15-16	**Yellowhead Highway 0.3 miles west of Cariboo Highway	276R	7,700	8,500	10,000	10,100

JOHN HART-PEACE RIVER HIGHWAY
(Prince George to Dawson Creek)

42-14N&S-97	0.4 miles north of Yellowhead Highway	512R	8,200	7,400	7,300	9,300
42-16-97	0.3 miles south of new Nechako River Bridge	512R	9,600	9,600	9,400	8,100
42-17-97	0.2 miles north of Overpass north of Nechako River Bridge		5,900	7,300	6,500	7,500
42-1	**First Avenue on old Nechako River Bridge at Prince George	178B	6,300	---	6,100	6,400
41-13N&S-97	0.1 mile south of Prince George Weigh Scale north of Prince George		---	8,800	8,700	10,900

HIGHWAY NUMBER 97
JOHN HART-PEACE RIVER HIGHWAY
(Prince George to Dawson Creek)

Station No.	Location Description	Class. Hwy. Ref. No.	July 1967	- 1968	August 1969	1970
42-5-97	100 yards south of Chief Lake Road north of Prince George		3,900	4,100	3,800	---
42-10	**Chief Lake Road, 0.6 miles west of John Hart-Peace River Highway north of Prince George		890	920	1,200	850
42-6-97	1.0 mile north of Chief Lake Road north of Prince George		2,700	2,500	2,800	2,800
42-11-97	0.1 mile north of Railway Crossing at Summit Lake		1,000	1,700	1,500	1,800
42-12-97	0.9 miles south of Whiskers Campsite at McLeod Lake		1,300	1,100	1,100	1,100
43-6-97	2.1 miles north of Halfway Lodge at Pine Pass		1,100	920	800	840
43-9-97	0.7 miles south of Chetwynd Post Office	427R	1,700	1,400	1,500	1,400
43-12-29	**Hudson Hope-Chetwynd Road, 5.0 miles northwest of John Hart-Peace River Highway at Chetwynd		350	800	---	1,400
43-1-97	0.1 mile north of Bridge at Arras		1,200	1,600	1,200	1,500
43-2-97	0.3 miles south of Alaska Highway at Dawson Creek	257R	2,200	2,300	1,700	2,200

HIGHWAY NUMBER 97
ALASKA HIGHWAY
(Dawson Creek to Fort Nelson)

Station No.	Location Description	Class. Hwy. Ref. No.	July 1967	- 1968	August 1969	1970
43-5-97	0.8 miles north of John Hart-Peace River Highway at Dawson Creek	363R	2,800	3,400	2,700	3,600
43-8-97	0.2 miles south of Farmington Hall Road		---	1,700	1,900	2,000
43-10-97	At south end of Peace River Bridge south of Taylor		---	1,900	2,100	2,100
44-6-97	0.2 miles south of 100th Street (MacKenzie Street) southern entrance to Fort St. John	361R	3,400	3,700	3,400	4,000
44-1	**Cecil Lake Road, 1.7 miles east of 100th Street (MacKenzie Street) and 100th Avenue (Centre Avenue) Intersection in Fort St. John		---	1,600	2,400	2,400
44-2	**Rose Prairie Road, 6.8 miles north of Department of Highways yard at Fort St. John		520	* 450	1,000	640
44-7-97	0.3 miles south of Hudson Hope Road		2,200	2,000	2,500	2,600
44-3-29	**Hudson Hope Road, 0.3 miles west of Alaska Highway		---	650	450	630
44-4-97	0.3 miles north of Hudson Hope Road		580	860	1,800	1,600
44-5-97	0.2 miles south of Beatton River Road		710	820	960	1,400
44-8	**Beatton River Road, 0.1 miles east of Alaska Highway		220	---	160	180

HIGHWAY NUMBER 97
ALASKA HIGHWAY
(Dawson Creek to Fort Nelson)

Station No.	Location Description	Class. Hwy. Ref. No.	July 1967	- 1968	August 1969	1970
44-9-97	0.2 miles north of Beatton River Road	---		720	1,000	1,100
44-10-97	5.0 miles north of Wonowon on Mile 106 Post		630	570	610	960

HIGHWAY NUMBER 97A
OKANAGAN HIGHWAY
(Vernon to Grindrod Hill)

Station No.	Location Description	Class. Hwy. Ref. No.	July		August	
			1967	1968	1969	1970
24-13-97	**Okanagan Highway #97, 0.1 mile south of Junction of Okanagan Highway #97A and Kamloops-Vernon Highway #97 north of Vernon	271R	8,000	9,000	8,700	8,400
24-6-97	**Kamloops-Vernon Highway #97, 0.1 mile west of Okanagan Highway #97A and east of Old Kamloops Road		2,500	3,000	2,700	---
24-5-97A	0.3 miles north of Kamloops-Vernon Highway #97 north of Vernon	271R	5,700	6,400	5,800	6,000
24-18-97A	0.2 miles south of southern Armstrong Road Junction	271R	5,200	5,400	6,100	6,000
24-19	**South Armstrong Road, 0.3 miles west of Okanagan Highway	153B	1,400	1,400	1,200	1,600
24-20-97A	0.2 miles north of Southern Armstrong Road Junction	271R	4,100	4,000	4,400	---
24-21	**North Armstrong Road, 0.2 miles west of Okanagan Highway	152B	2,500	2,900	2,500	2,800
24-22-97A	0.2 miles north of northern Armstrong Road Junction	271R	5,200	5,600	5,400	6,300
P-24-1	3.5 miles south of Enderby		4,427	4,680	4,534	4,844
24-4	**Mable Lake Road, 0.4 miles east of Okanagan Highway at Enderby		1,200	1,500	1,400	---
24-3-97A	0.5 miles south of Mara Lake Road at Grindrod Hill		4,200	4,300	4,800	4,600

HIGHWAY NUMBER 97A
OKANAGAN HIGHWAY
(Vernon to Grindrod Hill)

Station No.	Location Description	Class. Hwy. Ref. No.	July		August	
			1967	1968	1969	1970
24-1-97B	**Okanagan Highway #97B, 100 yards west of Mara Lake Road at Grindrod Hill		2,300	2,300	2,400	2,700

MARA LAKE HIGHWAY
(Grindrod Hill to Sicamous)

24-2-97A	0.1 mile east of Okanagan Highway #97B at Grindrod Hill		2,800	2,300	3,200	2,900
24-23-97A	At south end of Mara Lake		1,800	1,400	2,200	2,300
22-16-97A	1.0 mile south of Trans-Canada Highway at Sicamous		3,600	---	3,900	3,600
22-14-1	**Trans-Canada Highway, 1.0 mile west of east end of Sicamous Narrows Bridge		3,900	3,900	3,900	3,300
22-17-1	**Trans-Canada Highway, 1.0 mile east of Mara Lake Road at Sicamous		6,500	5,500	5,900	5,700

HIGHWAY NUMBER 97B
OKANAGAN HIGHWAY
(Grindrod Hill to Salmon Arm)

Station No.	Location Description	Class. Hwy. Ref. No.	July 1967	- 1968	August 1969	1970
24-3-97A	**Okanagan Highway, 0.5 miles south of Mara Lake Road at Grindrod Hill		4,200	4,300	4,800	4,600
24-2-97A	**Mara Lake Road, 0.1 mile east of Okanagan Highway #97B at Grindrod Hill		2,800	2,300	3,200	2,900
24-1-97B	100 yards west of Mara Lake Road at Grindrod Hill		2,300	2,300	2,400	2,700
22-10-97B	0.1 mile south of Trans-Canada Highway east of Salmon Arm	326R	2,800	2,800	---	3,600
22-9-1	**Trans-Canada Highway, 0.1 mile west of Okanagan Highway #97B east of Salmon Arm	325R	8,600	8,600	---	10,200
22-8-1	**Trans-Canada Highway, 0.1 mile north of Okanagan Highway #97B east of Salmon Arm	325R	5,300	5,600	---	6,400

HIGHWAY NUMBER 99
KING GEORGE HIGHWAY
(Campbell River Road Interchange to Pattullo Bridge)

Station No.	Location Description	Class. Hwy. Ref. No.	July		August	
			1967	1968	1969	1970
16-23-99	At Nicomekl River Bridge	384R	12,500	12,400	15,900	15,300
16-52	**Crescent Road, 0.3 miles west of Nicomekl River Bridge	151B	4,400	4,600	4,700	4,000
16-53N&S -499	**Vancouver-Blaine Freeway, 0.2 miles south of King George Highway Interchange	371R	8,500	8,600	6,000	8,100
16-51-99	0.2 miles north of the King George Highway Interchange	384R	10,100	9,600	---	13,600
16-22-99	0.8 miles south of Ladner-Langley Highway	384R	10,700	10,500	10,200	12,300
16-21-10	**Ladner-Langley Highway, 0.1 mile east of King George Highway	125R	6,700	8,300	7,000	8,100
16-43-10	**Ladner-Langley Highway, 0.3 miles west of King George Highway	269R	5,200	5,600	6,300	7,300
16-19-99	0.4 miles north of Ladner-Langley Highway	384R	8,200	9,500	9,200	12,600
16-18-99	0.4 miles south of Newton Road (72nd Avenue)	384R	11,900	13,900	13,900	15,300
16-17-99	0.5 miles north of Newton Road (72nd Avenue)	384R	---	14,100	14,100	16,000
16-9-99	100 yards south of Fraser Highway at Whalley	384R	16,400	17,800	19,900	20,000
16-7-1	**Fraser Highway, 0.3 miles east of King George Highway at Whalley	385R	8,600	8,600	9,100	10,500

HIGHWAY NUMBER 99
KING GEORGE HIGHWAY
(Whalley to Pattullo Bridge)

Station No.	Location Description	Class. Hwy. Ref. No.	July		August	
			1967	1968	1969	1970
16-11N&S-1 &99	0.2 miles north of Fraser Highway at Whalley	384R	22,900	26,800	29,800	27,500
16-13N&S	**Scott Road, 0.2 miles south of King George Highway at Pattullo Bridge	139R	16,000	17,500	19,200	22,500
P-16-1E&W	At south end of Pattullo Bridge and west of Scott Road	384R	43,577	48,133	49,760	51,398

KINGSWAY - STANLEY PARK ROADWAY -
MARINE DRIVE - TAYLOR WAY - TRANS-CANADA HIGHWAY
(Pattullo Bridge to Horseshoe Bay)

16-73E&W-1 &99	Kingsway between Salsbury and Acorn Avenues in Burnaby	1R	21,600	24,400	24,300	27,000
P-15-1N&S	**At south end of 1st Narrows Bridge		---	---	*51,138	60,552
15-8E&W	**Marine Drive, 0.1 mile west of Capilano Road		35,000	38,800	40,200	44,600
15-6E&W-1 &99	Marine Drive at Capilano River Bridge	372R	36,700	35,900	41,100	44,100
15-4E&W	**Marine Drive, 0.2 miles west of Taylor Way		19,800	21,100	22,800	23,600
15-13N&S-1 &99	Taylor Way between Marine Drive and Woodward's Store entrance	250R	18,300	17,300	19,200	20,000
15-5N&S-1 &99	Taylor Way, 0.1 mile south of Trans-Canada Highway	250R	---	---	19,200	19,500

HIGHWAY NUMBER 99
 KINGSWAY - STANLEY PARK ROADWAY -
 MARINE DRIVE - TAYLOR WAY - TRANS-CANADA HIGHWAY
 (Pattullo Bridge to Horseshoe Bay)

Station No.	Location Description	Class. Hwy. Ref. No.	July		August	
			1967	1968	1969	1970
15-21E&W -401	**Trans-Canada Highway, 0.1 mile east of Taylor Way	329R	16,500	17,500	20,600	19,000
15-15-1&99	Trans-Canada Highway, 0.1 mile west of Taylor Way	329R	18,500	21,400	22,600	24,400
15-20-1&99	0.6 miles east of Hollyburn Chairlift Road	329R	13,200	16,900	19,000	---
15-14-1&99	0.3 miles west of Hollyburn Chairlift Road	329R	11,600	12,000	14,000	15,200
15-19-1&99	0.2 miles west of Cypress Creek	329R	---	12,500	12,400	13,500
15-18-1&99	0.1 mile east of Garibaldi Highway at Horseshoe Bay	329R	9,700	9,600	9,800	11,800
15-1	**Marine Drive, 0.2 miles south of Trans-Canada Highway at Horseshoe Bay		2,000	2,300	2,000	2,300
15-17-1	**Trans-Canada Highway, 0.1 mile north of Marine Drive at Horseshoe Bay	329R	6,000	6,900	7,100	8,000

GARIBALDI HIGHWAY
 (Horseshoe Bay to Squamish)

15-16-99	0.5 miles north of Trans- Canada Highway at Horseshoe Bay	289R	2,600	2,700	3,500	3,500
15-34-99	4.6 miles north of steel bridge at Britannia Beach and 0.2 miles north of Woodfibre Ferry Road		2,000	---	---	2,700

HIGHWAY NUMBER 99
 GARIBALDI HIGHWAY
 (Horseshoe Bay to Squamish)

Station No.	Location Description	Class. Hwy. Ref. No.	July 1967	- 1968	August 1969	1970
15-35-99	0.5 miles north of Alice Lake Road, north of Squamish	426R * 330	990		1,300	1,100

HIGHWAY NUMBER 101
SUNSHINE COAST HIGHWAY
(Langdale to Lund)

Station No.	Location Description	Class. Hwy. Ref. No.	July		August	
			1967	1968	1969	1970
15-33	**Port Mellon Road, 1.0 mile south of Transformer Yard at Port Mellon		470	670	640	460
15-32	**Port Mellon Road, 0.5 miles north of Langdale Ferry Access		790	980	1,000	1,100
15-31-101	2.7 miles north of Department of Highway Yard at Gibsons		1,600	---	2,800	2,600
15-30-101	4.7 miles north of Elementary School at Sechelt		840	880	1,200	1,000
15-29-101	0.9 miles north of Home Service Station at Lang Bay		850	1,600	1,500	1,900
15-28-101	0.3 miles north of Alberni Street at Westview	245R	5,900	8,600	7,300	6,800
15-27-101	On Powell River Bridge at Powell River	245R	3,000	3,500	3,400	3,100

HIGHWAY NUMBER 401
TRANS-CANADA HIGHWAY
(West Vancouver to Rosedale)

Station No.	Location Description	Class. Hwy. Ref. No.	July		August	
			1967	1968	1969	1970
15-15-1&99	**Trans-Canada Highway, 0.1 mile west of Taylor Way	329R	18,500	21,400	22,600	24,400
15-5N&S-1 &99	**Taylor Way, 0.1 mile south of Trans-Canada Highway	250R	---	---	19,200	19,500
15-21E&W -401	0.1 mile east of Taylor Way	329R	16,500	17,500	20,600	19,000
15-7	**Capilano Road, 0.4 miles north of Marine Drive		18,800	16,500	19,900	21,900
15-22E&W -401	0.5 miles east of Capilano Road Interchange	328R	24,600	25,300	26,800	24,800
15-24E&W -401	Between Westview Drive and Lonsdale Street	333R	23,100	24,400	25,200	25,800
15-25E&W -401	Between Lonsdale Street and St. Andrews Street	333R	25,300	24,900	28,600	26,700
15-26E&W -401	0.5 miles west of Mountain Highway Overpass	333R	23,100	22,400	27,500	26,900
15-11	**Marine Drive, 0.1 mile east of Lynn Creek Bridge	157R	14,200	14,100	17,900	17,200
15-12	**Dollarton Highway at Cutter Island Bridge (Seymour Creek)	157R	12,700	---	13,600	15,000
P-15-2N&S	On Second Narrows Bridge	328R	46,000	48,500	---	58,642
16-94N&S -401	50 yards north of First Avenue Interchange		22,000	24,100	26,100	---
16-95N&S -401	Between First Avenue and Boundary Road		29,400	---	34,800	38,800
16-78E&W -401	0.1 mile west of Willingdon Avenue Interchange	376R	37,800	47,500	53,500	53,000

HIGHWAY NUMBER 401
TRANS-CANADA HIGHWAY
(West Vancouver to Rosedale)

Station No.	Location Description	Class. Hwy. Ref. No.	July		August	
			1967	1968	1969	1970
16-79N&S	**Willingdon Avenue, 100 yards north of Highway #401		13,400	---	18,800	18,000
16-80N&S	**Willingdon Avenue, 100 feet south of Highway #401		---	---	25,900	21,700
16-81E&W -401	0.3 miles east of Willingdon Avenue Interchange	376R	46,400	48,400	---	52,500
16-82E&W -401	Between Sprott Road and Deer Lake Avenue Interchange	376R	35,600	43,700	54,500	50,100
16-83	**Deer Lake Avenue, 0.4 miles north of Highway #401		6,600	11,700	10,100	9,500
16-84	**Deer Lake Avenue, 100 feet south of Highway #401 and north of Canada Way		18,600	19,300	21,800	20,300
16-85E&W -401	0.2 miles east of Deer Lake Avenue Interchange	376R	34,800	42,900	43,700	46,900
16-86	**Cariboo Road, 0.1 mile north of Highway #401		4,000	4,600	5,300	7,300
16-87	**Cariboo Road, 0.1 mile south of Highway #401		5,100	4,100	5,500	6,600
16-88E&W -401	0.1 mile east of Cariboo Road Interchange	376R	34,000	36,700	41,500	41,500
16-110	**Brunette Avenue, 0.1 mile southwest of Highway #7 and north of Highway #401	167R	17,900	18,900	20,600	21,900
16-114	**Brunette Avenue, 0.1 mile south of Highway #401	167R	24,600	25,900	22,700	26,400
16-115E&W -401	0.2 miles east of Brunette Avenue Interchange	378R	---	---	39,500	40,700

HIGHWAY NUMBER 401
TRANS-CANADA HIGHWAY
(West Vancouver to Rosedale)

Station No.	Location Description	Class. Hwy. Ref. No.	July		August	
			1967	1968	1969	1970
16-116	**On connection between Highway #7 and Highway #401 at Cape Horn Interchange	378R	14,800	16,700	19,400	19,800
P-16-2E&W	North end of Port Mann Bridge	378R	29,421	34,616	37,968	38,001 ✓
16-56N	**On-Ramp from Johnston Road to Trans-Canada Highway #401	379R	6,600	6,800	8,900	7,300
16-56S	**Off-Ramp from Trans-Canada Highway #401 to Johnston Road	379R	7,300	7,300	8,700	8,900
10-57E&W -401	0.3 miles west of Hjorth Road	379R	---	17,500	22,400	18,100 ✓
16-58	**Hjorth Road, 0.25 miles southwest of Highway #401		2,800	3,200	3,500	4,500
16-59	**Hjorth Road, 0.1 mile north-east of Highway #401		720	940	980	780
16-60E&W -401	0.4 miles west of Clover Valley Road	379R	16,000	17,400	19,500	22,600 ✓
16-61	**Clover Valley Road, 0.15 miles north of Highway #401		470	620	620	1,000
16-62	**Clover Valley Road, 0.25 miles south of Highway #401		1,200	---	1,400	1,700
16-63E&W -401	0.3 miles east of Clover Valley Road	379R	13,300	16,600	19,100	21,500 ✓
16-64	**Carvolth Road, 0.2 miles north of Highway #401		770	1,100	1,700	1,500

HIGHWAY NUMBER 401
TRANS-CANADA HIGHWAY
(West Vancouver to Rosedale)

Station No.	Location Description	Class. Hwy. Ref. No.	July		August	
			1967	1968	1969	1970
16-65	**Carvolth Road, 0.2 miles south of Highway #401	445R	3,100	4,000	4,600	4,900
16-66E&W -401	0.5 miles east of Carvolth Road	380R	13,700	16,200	---	17,400 ✓
16-67	**Livingston Road, 0.2 miles north of Highway #401		840	920	1,200	1,700
16-68-10	**Livingston Road, 0.2 miles south of Highway #401	457R	3,200	3,900	4,500	5,500
16-69E&W -401	0.8 miles east of Livingston Road	380R	11,900	15,300	17,700	18,500 ✓
16-121	**County Line Road, 0.15 miles North of Highway #401		770	690	---	780
16-122	**County Line Road, 0.2 miles south of Highway #401	368R	1,200	1,600	1,800	2,100
16-123E&W -401	0.3 miles east of County Line Road	380R	14,000	14,400	---	16,800 ✓
17-29	**Mt. Lehman Road, 0.2 miles north of Highway #401		1,500	1,700	2,000	2,100
17-30	**Mt. Lehman Road, 0.1 mile south of Highway #401		1,800	2,000	2,000	2,400
17-31E&W-1 &401	0.4 miles west of Peardonville Road	356R	14,800	16,900	17,800	21,200 ✓
17-11-1	**South Fraser Way, 0.3 miles west of Gladwin Road west of Abbotsford	186B	10,300	10,600	13,300	12,800
17-27E&W -401	0.4 miles west of Clearbrook Road	356R	14,000	15,500	15,000	16,700 ✓

HIGHWAY NUMBER 401
TRANS-CANADA HIGHWAY
(West Vancouver to Rosedale)

Station No.	Location Description	Class. Hwy. Ref. No.	July 1967	- 1968	August 1969	1970
17-25-1	**Clearbrook Road, 0.1 mile north of Highway #401		2,800	4,900	5,700	---
17-26	**Clearbrook Road, 0.2 miles south of Highway #401		---	2,800	3,200	3,800
17-24E&W -401	0.3 miles west of McCallum Road	356R	14,700	16,500	21,600	17,300
17-22	**McCallum Road, 0.1 mile north of Highway #401	337R &336R	7,200	6,600	6,800	---
17-23	**McCallum Road, 0.3 miles south of Highway #401		1,300	1,800	1,500	2,200
17-19E&W -401	0.1 mile west of Huntingdon-Mission Highway #11	381R	---	13,700	13,600	13,600
17-8-1&11	**Huntingdon-Mission Highway #11, 0.1 mile north of Highway #401	403R	3,900	4,500	3,800	3,800
17-18-11	**Huntingdon-Mission Highway #11, 0.3 miles south of Highway #401	403R	2,200	3,100	2,500	2,800
17-7E&W-1 &401	0.8 miles east of Huntingdon-Mission Highway #11	381R	14,000	14,500	14,900	17,300
17-17	**No. 3 Road to Yarrow, 0.2 miles east of Highway #401	202B	1,700	2,400	2,200	1,500
17-6E&W-1 &401	50 feet west of Vedder Canal Bridge	381R	15,100	16,000	---	18,300✓
17-42	**Lickman Road, 0.1 mile north of Highway #401		*1,300
17-43	**Lickman Road, 0.1 mile south of Highway #401		*1,900

HIGHWAY NUMBER 401
TRANS-CANADA HIGHWAY
(West Vancouver to Rosedale)

Station No.	Location Description	Class. Hwy. Ref. No.	July		August	
			1967	1968	1969	1970
17-5E&W-1 &401	0.1 mile west of Sardis Road Interchange	344R	13,200	15,200	15,400	16,700 ✓
17-4	**Sardis Road, 0.1 mile south of Highway #401	62B	10,300	13,000	13,900	12,500
17-21	**Cultus Lake Road, 0.2 miles north of Vedder Mountain Road	106B	6,400	8,400	7,000	---
17-20	**Vedder Mountain Road, 0.3 miles west of Cultus Lake Road	172B	2,700	3,600	3,300	2,900
17-3-1	**Sardis Road (Highway #1 B.C.) 0.1 mile north of Highway #401	345R	10,900	15,100	15,000	14,800
17-32-1	**Yale Road West, 0.15 miles east of Sardis Road	345R	16,300	19,200	19,600	20,600
17-33-1	**Yale Road East, 0.5 miles east of Chilliwack east City Limits at Prest Road	174B	3,800	4,600	4,900	5,100
17-34-1	**Yale Road East, 0.15 miles west of Rosedale west City Limits	174B	2,800	2,900	3,200	3,500
17-13E&W -401	0.5 miles east of Sardis Road Interchange	344R	13,700	11,700	12,200	13,300
17-2	**River Road, 0.1 mile north of Highway #401		2,500	3,400	2,600	3,700
17-1E&W -401	0.1 mile west of Rosedale- Agassiz Highway #9		12,800	12,500	---	13,700
	See Highway #1, Page 7					

HIGHWAY NUMBER 499
VANCOUVER-BLAINE FREEWAY
(Canada - U.S.A. Boundary to Vancouver)

Station No.	Location Description	Class. Hwy. Ref. No.	July		August	
			1967	1968	1969	1970
16-24N&S -499	0.5 miles south of Campbell River Road Interchange	371R	5,400	7,100	8,900	9,400
16-54	**Campbell River Road, 0.2 miles east of Vancouver- Blaine Freeway at Campbell River Road Interchange	114R	2,100	2,100	2,900	3,600
16-55	**Campbell River Road, 0.2 miles west of Vancouver- Blaine Freeway at Campbell River Road Interchange	150B	2,700	2,200	2,300	---
16-53N&S -499	0.2 miles south of King George Highway Interchange	371R	8,500	8,600	6,000	8,100
16-23-99	**King George Highway at Nicomekl River Bridge	384R	12,500	12,400	15,900	15,300
16-52	**Crescent Road, 0.3 miles west of Nicomelk River Bridge	151B	4,400	4,600	4,700	4,000
16-51-99	**King George Highway, 0.2 miles north of King George Highway Interchange	384R	10,100	9,600	---	13,600
16-50E&W -499	0.2 miles east of Mathews Road Interchange	353R	7,100	9,100	10,300	10,800
16-49-10	**Ladner-Langley Highway, 0.1 mile east of Mathews Road Interchange	351R	7,500	9,500	9,500	---
16-48-10	**Ladner-Langley Highway, 100 feet west of Mathews Road Interchange	351R	4,000	5,100	6,200	6,600
16-8E&W -499	0.1 mile east of Tsawwassen Highway at Ladner Interchange	353R	12,600	14,000	17,700	16,800

HIGHWAY NUMBER 499
VANCOUVER-BLAINE FREEWAY
(Canada - U.S.A. Boundary to Vancouver)

Station No.	Location Description	Class. Hwy. Ref. No.	July		August	
			1967	1968	1969	1970
16-10N-17	**On-Ramp to Vancouver-Blaine Freeway northbound	353R	6,400	8,600	9,300	11,700
16-10S-17	**Off-Ramp from Vancouver-Blaine Freeway to Tsawwassen Highway southbound	353R	5,500	7,300	8,400	8,800
P-16-4N&S	At south end of Deas Slough Bridge	353R	24,900	---	37,189	38,889
16-30	**Steveston Highway, 100 feet east of Vancouver-Blaine Freeway		950	1,200	1,200	1,500
16-32	**Steveston Highway, 0.1 mile east of No. 5 Road		6,600	8,500	9,900	8,200
16-33	**No. 5 Road, 0.1 mile north of Steveston Highway		1,700	2,600	2,600	2,200
16-38N&S -499	0.1 mile south of No. 5 Road Interchange	301R	28,400	32,400	32,900	---
16-35	**Westminster Highway, 0.1 mile east of Vancouver-Blaine Freeway at No. 5 Road Interchange	343R	5,800	7,600	6,400	7,600
16-34	**No. 5 Road, 100 feet south of Westminster Highway		5,200	5,900	5,800	3,700
16-31	**Westminster Highway, 0.5 miles west of No. 5 Road		6,000	6,700	6,200	6,400
16-36	**No. 5 Road, 100 feet north of Vancouver-Blaine Freeway at No. 5 Road Interchange	66R	11,500	13,500	13,000	14,000
16-37	**No. 5 Road, 50 feet south of Fraser River Bridge	66R	18,200	20,500	19,600	20,800

HIGHWAY NUMBER 499
VANCOUVER-BLAINE FREEWAY
(Canada - U.S.A. Boundary to Vancouver)

Station No.	Location Description	Class. Hwy. Ref. No.	July		August	
			1967	1968	1969	1970
16-47N&S -499	0.2 miles north of No. 5 Road Interchange	301R	20,800	21,500	27,200	29,100
16-39E&W	**Sea Island Highway at Moray Channel Bridge	295R	20,600	23,100	23,400	21,100
P-16-3N&S	On south end of Oak Street Bridge	301R	60,800	---	64,527	69,907

MARINE DRIVE AND DOLLARTON HIGHWAY
NORTH AND WEST VANCOUVER
(Deep Cove to Horseshoe Bay)

Station No.	Location Description	Class. Hwy. Ref. No.	July		August	
			1967	1968	1969	1970
15-12	Dollarton Highway at Cutter Island Bridge (Seymour Creek)	157R	12,700	---	13,600	15,000
P-15-2N&S	**Trans-Canada Highway #401 on Second Narrows Bridge	328R	46,000	48,500	---	58,642
15-11	Marine Drive, 0.1 mile east of Lynn Creek Bridge	157R	14,200	14,100	17,900	17,200
15-10	**Mountain Highway, 0.1 mile north of Main Street in North Vancouver		3,300	3,400	4,100	4,300
15-9	Marine Drive, 0.1 mile east of Capilano Road		19,700	21,800	26,200	26,000
15-7	**Capilano Road, 0.4 miles north of Marine Drive		18,800	16,500	19,900	21,900
15-8E&W	Marine Drive, 0.1 mile west of Capilano Road		35,000	38,800	40,200	44,600
15-6E&W-1 &99	Marine Drive at Capilano River Bridge	372R	36,700	35,900	41,100	44,100
15-13N&S-1 &99	**Taylor Way between Marine Drive and Woodward's Store entrance	250R	18,300	17,300	19,200	20,000
15-4E&W	Marine Drive, 0.2 miles west of Taylor Way		19,800	21,100	22,800	23,600
15-1	Marine Drive 0.2 miles south of Trans-Canada Highway at Horseshoe Bay		2,000	2,300	2,000	2,300

MARINE DRIVE AND DOLLARTON HIGHWAY
NORTH AND WEST VANCOUVER
(Deep Cove to Horseshoe Bay)

Station No.	Location Description	Class. Hwy. Ref. No.	July 1967	- 1968	August 1969	1970
15-17-1	**Trans-Canada Highway, 0.1 mile west of Marine Drive at Horseshoe Bay	329R	6,000	6,900	7,100	8,000
15-18-1 &99	**Trans-Canada Highway, 0.1 mile east of Garibaldi Highway at Horseshoe Bay	329R	9,700	9,600	9,800	11,800

SALT SPRING ISLAND
(Fulford Harbour to Vesuvius Bay)

Station No.	Location Description	Class. Hwy. Ref. No.	July 1967	-	August 1968	1969	1970
12-32	Ganges-Fulford Road, 0.8 miles south of Maxwell Mountain Road south of Ganges		770		890	900	1,300
12-33	Ganges-Vesuvius Road, 0.1 mile south of Scott Point Junction Road north of Ganges		880		1,400	1,700	1,900

UNIVERSITY OF BRITISH COLUMBIA
(Endowment Lands)

Station No.	Location Description	Class. Hwy. Ref. No.	July 1967	- July 1968	August 1969	1970
15-36	Marine Drive, 0.3 miles east of Agronomy Road at Totem Park		6,700	8,000	7,800	---
15-37E&W	University Boulevard at west end of Golf Course		10,700	10,800	12,700	11,200
15-38E&W	Chancellor Boulevard, 0.1 mile west of Tasmania Avenue		4,400	6,200	6,400	5,500
15-39	Marine Drive, 100 yards north of Acadia Road		3,400	2,700	2,300	2,900

NOTE: Summer school was in session.


CANADA WAY
(Vancouver to New Westminster)

Station No.	Location Description	Class. Hwy. Ref. No.	July 1967	- 1968	August 1969	1970
16-77E&W	200 feet west of Deer Lake Avenue in Burnaby	135R	---	---	---	*15,700
16-75E&W	0.3 miles east of Deer Lake Avenue in Burnaby	135R	20,200	21,400	22,200	28,600

1970

PERMANENT TRAFFIC COUNTS

SECTION II



PERMANENT STATIONS

Station No.	Location Description	A.D.T.	A.W.T.	A.W.D.T.	MONTH
P-11-1	Trans-Canada Highway #1, 0.4 miles west of Helmcken Road and 0.7 miles east of Thetis Lake Interchange	15,002	15,181	14,565	Jan.
		16,282	16,111	16,710	Feb.
		17,265	16,796	18,412	Mar.
		17,357	17,050	18,199	Apr.
		18,838	17,947	20,708	May
		---	---	---	June
		21,407	21,083	22,339	July
		21,687	21,094	22,932	Aug.
		19,201	18,766	20,398	Sept.
		17,926	17,552	18,841	Oct.
		17,206	16,875	17,980	Nov.
		16,649	16,739	16,365	Dec.
P-14-1	Island Highway #19, 3.2 miles south of Englishman River Bridge, south of Parksville	3,763	3,599	4,164	Jan.
		4,441	4,062	5,391	Feb.
		5,058	4,760	5,786	Mar.
		4,901	4,672	5,532	Apr.
		5,793	5,418	6,581	May
		6,203	5,730	7,503	June
		7,909	7,491	9,110	July
		8,131	7,620	9,204	Aug.
		---	---	---	Sept.
		5,246	5,046	5,759	Oct.
		4,601	4,376	5,125	Nov.
		4,233	4,208	4,304	Dec.
P-15-1N&S	Highways #1 and #99, at south end of 1st Narrows Bridge	---	---	---	Jan.
		---	---	---	Feb.
		---	---	---	Mar.
		52,981	54,485	49,169	Apr.
		53,935	54,726	52,274	May
		55,222	56,860	50,999	June
		---	---	---	July
		---	---	---	Aug.
		---	---	---	Sept.
		---	---	---	Oct.
		52,223	53,611	48,985	Nov.
		---	---	---	Dec.

Station No.	Location Description	A.D.T.	A.W.T.	A.W.D.T.	MONTH
P-15-2N&S	Trans-Canada Highway #401 on Second Narrows Bridge	---	---	---	Jan.
		---	---	---	Feb.
		---	---	---	Mar.
		53,800	57,681	44,094	Apr.
		55,214	58,306	48,721	May
		---	---	---	June
		56,783	60,291	46,698	July
		---	---	---	Aug.
		---	---	---	Sept.
		---	---	---	Oct.
		54,333	58,219	45,265	Nov.
		54,528	58,057	44,380	Dec.
P-16-1E&W	King George Highway #1 and #99, on south approach to Pattullo Bridge	48,368	51,231	41,371	Jan.
		50,875	53,285	47,349	Feb.
		50,176	52,093	45,916	Mar.
		51,593	53,831	45,439	Apr.
		51,950	53,484	48,731	May
		52,690	54,667	47,256	June
		---	---	---	July
		53,412	55,868	47,956	Aug.
		52,601	54,496	47,387	Sept.
		52,036	54,238	46,656	Oct.
		49,758	52,644	43,022	Nov.
		49,928	52,742	41,837	Dec.
P-16-2E&W	Trans-Canada Highway #401 0.25 miles west of north end of Port Mann Bridge	27,277	28,212	25,021	Jan.
		29,086	28,956	29,409	Feb.
		31,428	31,528	31,179	Mar.
		31,486	31,981	30,125	Apr.
		33,649	33,255	34,476	May.
		34,665	34,362	35,497	June
		37,245	37,085	37,704	July
		---	---	---	Aug.
		35,887	36,220	35,072	Sept.
		33,231	33,935	31,451	Oct.
		31,370	31,708	30,449	Nov.
		30,466	30,419	26,790	Dec.

25

Station No.	Location Description	A.D.T.	A.W.T.	A.W.D.T.	MONTH
P-16-3N&S	Vancouver-Blaine Freeway #499, on the south end of Oak Street Bridge	54,451	57,343	47,382	Jan.
		57,923	59,700	53,482	Feb.
		59,764	62,026	54,231	Mar.
		60,192	62,686	53,331	Apr.
		61,363	63,689	56,477	May
		69,390	71,245	64,287	June
		72,916	75,718	64,860	July
		66,894	69,912	60,551	Aug.
		64,662	67,015	58,195	Sept.
		60,885	64,239	52,686	Oct.
		58,825	61,948	51,537	Nov.
		59,045	62,686	48,579	Dec.
P-16-4N&S	Vancouver-Blaine Freeway #499 at south end of Deas Slough Bridge	27,616	28,079	26,484	Jan.
		30,597	29,454	33,451	Feb.
		32,532	31,669	34,638	Mar.
		31,895	31,534	32,885	Apr.
		34,981	33,682	37,707	May
		36,271	35,250	39,078	June
		37,816	37,456	38,853	July
		39,961	39,278	41,398	Aug.
		35,872	35,549	36,760	Sept.
		33,613	33,762	33,248	Oct.
		31,661	31,992	30,886	Nov.
		31,080	32,126	28,072	Dec.
P-17-1	Trans-Canada Highway #1 150 feet west of Lorenzetta Creek and 11.3 miles east of Highway #9	3,133	2,922	3,649	Jan.
		3,752	3,433	4,549	Feb.
		5,687	5,586	5,879	Mar.
		5,269	4,944	6,162	Apr.
		6,433	5,827	7,569	May
		8,809	8,008	11,012	June
		12,532	11,653	15,059	July
		13,183	12,143	15,366	Aug.
		---	---	---	Sept.
		---	---	---	Oct.
		5,107	4,786	5,819	Nov.
		4,401	4,396	4,410	Dec.

Station No.	Location Description	A.D.T.	A.W.T.	A.W.D.T.	MONTH
P-17-2	Lougheed Highway #7 at Silverdale pumps and 4.4 miles west of Highway #11 at Mission City	3,278	3,280	3,273	Jan.
		3,904	3,558	4,771	Feb.
		4,326	4,033	5,043	Mar.
		4,131	3,974	4,576	Apr.
		5,103	4,343	6,700	May
		4,954	4,351	6,610	June
		5,019	4,640	6,108	July
		5,090	4,545	6,235	Aug.
		4,560	4,263	5,378	Sept.
		4,227	4,017	4,739	Oct.
		3,875	3,669	4,353	Nov.
		3,252	3,279	3,175	Dec.
P-21-1	Trans-Canada Highway #1 and #97, 2.81 miles west of Monte Creek Junction	2,410	2,443	2,330	Jan.
		2,880	2,771	3,153	Feb.
		3,574	3,460	3,233	Mar.
		3,450	3,329	3,784	Apr.
		3,987	3,708	4,573	May
		4,652	4,318	5,572	June
		6,759	6,444	7,664	July
		6,686	6,379	7,330	Aug.
		4,768	4,598	5,235	Sept.
		4,382	4,043	5,212	Oct.
		3,084	3,018	3,237	Nov.
		2,889	2,884	2,903	Dec.
P-24-1	Okanagan Highway #97A 3.5 miles south of Enderby	1,656	1,633	1,713	Jan.
		2,018	1,932	2,232	Feb.
		2,329	2,289	2,426	Mar.
		2,373	2,335	2,476	Apr.
		2,837	2,714	3,097	May
		3,123	3,019	3,409	June
		4,688	4,596	4,953	July
		4,999	4,870	5,268	Aug.
		3,345	3,237	3,641	Sept.
		2,824	2,680	3,176	Oct.
		2,077	2,087	2,053	Nov.
		1,910	1,934	1,840	Dec.

Station No.	Location Description	A.D.T.	A.W.T.	A.W.D.T.	MONTH
P-25-1	Okanagan Highway #97 on lift span on Okanagan Lake Bridge	6,861	7,096	6,288	Jan.
		7,944	8,058	7,659	Feb.
		9,039	9,165	8,731	Mar.
		8,828	9,049	8,220	Apr.
		9,826	9,705	10,079	May.
		10,765	10,884	10,428	June
		13,740	13,858	13,400	July
		14,704	14,780	14,545	Aug.
		10,729	10,950	10,119	Sept.
		9,801	10,041	9,216	Oct.
		8,368	8,709	7,573	Nov.
		7,922	8,265	6,936	Dec.
P-26-1	Southern Trans-Canada Highway #3, Allison Pass, opposite Allison Pass School and just east of Department of Highways yard	869	721	1,232	Jan.
		1,030	883	1,398	Feb.
		1,547	1,465	1,747	Mar.
		1,418	1,360	1,579	Apr.
		2,280	2,197	2,456	May
		2,685	2,434	3,375	June
		4,659	4,293	5,714	July
		5,226	4,769	6,184	Aug.
		3,294	3,109	3,805	Sept.
		2,158	2,106	2,284	Oct.
		1,330	1,245	1,529	Nov.
		1,233	1,214	1,287	Dec.
P-26-2	Keremeos-Kaleden Junction- Osoyoos Highway #3A and #97, 4.82 miles south of Kaleden Junction	810	832	755	Jan.
		1,411	1,384	1,481	Feb.
		1,643	1,570	1,821	Mar.
		---	---	---	Apr.
		---	---	---	May.
		---	---	---	June
		---	---	---	July
		3,886	3,710	4,255	Aug.
		2,846	2,746	3,120	Sept.
		2,345	2,318	2,409	Oct.
		1,798	1,788	1,821	Nov.
		1,563	1,658	1,497	Dec.

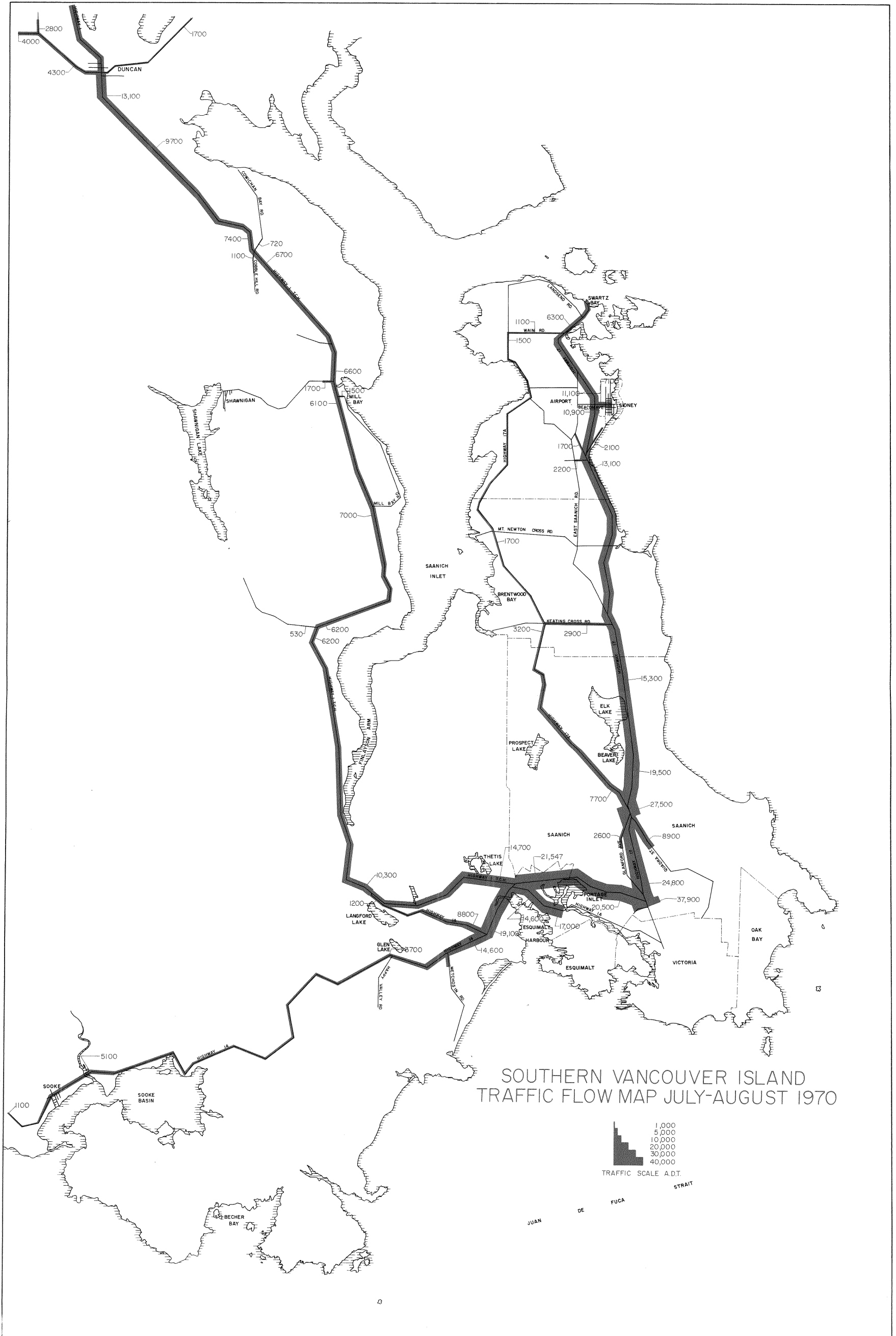
Station No.	Location Description	A.D.T.	A.W.T.	A.W.D.T.	MONTH
P-27-1	Trans-Canada Highway #1, 0.2 miles north of North Portal of China Bar Tunnel	1,492	1,438	1,622	Jan.
		1,898	1,842	2,036	Feb.
		2,852	2,850	2,856	Mar.
		2,834	2,727	3,127	Apr.
		3,961	3,892	4,107	May
		4,676	4,372	5,514	June
		6,427	6,121	7,309	July
		6,459	6,119	7,172	Aug.
		4,836	4,694	5,226	Sept.
		4,072	3,951	4,368	Oct.
		2,852	2,673	3,269	Nov.
		2,129	2,176	1,993	Dec.
P-28-1	Cariboo Highway #97, at Mile 57 on Cariboo Highway 10 miles north of Clinton	843	779	1,013	Jan.
		1,000	965	1,088	Feb.
		1,398	1,402	1,389	Mar.
		1,397	1,343	1,545	Apr.
		1,936	1,877	2,061	May
		2,382	2,220	2,827	June
		2,977	2,841	3,370	July
		2,933	2,734	3,351	Aug.
		2,288	2,188	2,565	Sept.
		2,063	1,921	2,364	Oct.
		---	---	---	Nov.
		---	---	---	Dec.
P-32-1	Southern Trans-Canada Highway #3, 3.2 miles west of Kinnaird-Nelson-Creston Highway #3A at Kinnaird	586	542	694	Jan.
		335	575	787	Feb.
		717	668	836	Mar.
		750	660	996	Apr.
		861	744	1,107	May
		971	865	1,261	June
		1,246	1,161	1,490	July
		1,300	1,198	1,515	Aug.
		1,074	996	1,289	Sept.
		906	829	1,083	Oct.
		673	588	870	Nov.
		587	552	686	Dec.

Station No.	Location Description	A.D.T.	A.W.T.	A.W.D.T.	MONTH
P-35-1	Southern Trans-Canada Highway #3 and #95, 1.5 miles east of Moyie River Bridge in Yahk	602	570	681	Jan.
		701	668	782	Feb.
		908	866	1,008	Mar.
		958	898	1,126	Apr.
		1,212	1,085	1,467	May
		1,548	1,453	1,808	June
		2,551	2,432	2,894	July
		2,628	2,498	2,899	Aug.
		1,801	1,691	2,104	Sept.
		1,365	1,290	1,547	Oct.
		893	857	978	Nov.
		708	714	694	Dec.
P-41-1	Cariboo Highway #97, 3.4 miles south of Stone Creek Bridge (Approx. 25 miles south of Prince George)	883	863	930	Jan.
		1,035	976	1,181	Feb.
		1,318	1,295	1,376	Mar.
		1,370	1,302	1,557	Apr.
		1,599	1,545	1,713	May
		1,991	1,920	2,186	June
		2,484	2,422	2,653	July
		2,538	2,489	2,641	Aug.
		2,291	2,345	2,143	Sept.
		1,986	1,982	1,998	Oct.
		1,308	1,267	1,404	Nov.
		1,058	1,071	1,009	Dec.
P-45-1	Yellowhead Highway #16 6.0 miles west of Nechako River Bridge west of Fort Fraser	723	702	774	Jan.
		848	821	916	Feb.
		933	929	941	Mar.
		977	953	1,043	Apr.
		1,157	1,132	1,210	May
		1,073	1,040	1,163	June
		1,616	1,559	1,779	July
		1,573	1,528	1,666	Aug.
		1,335	1,326	1,360	Sept.
		1,279	1,300	1,227	Oct.
		972	994	920	Nov.
		751	761	723	Dec.

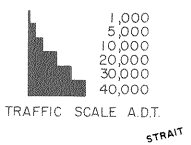
1970

TRAFFIC FLOW MAPS

SECTION III

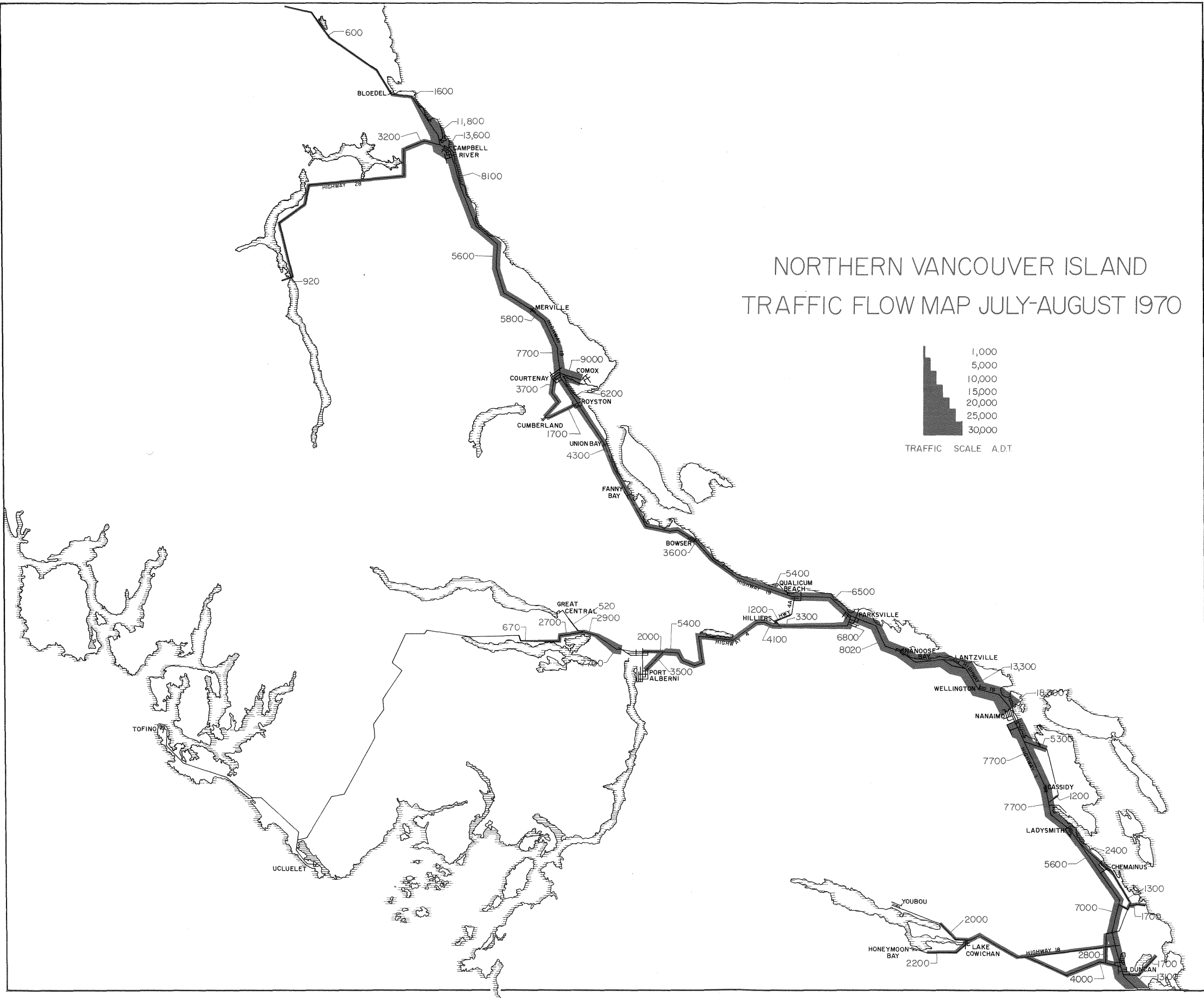


SOUTHERN VANCOUVER ISLAND
TRAFFIC FLOW MAP JULY-AUGUST 1970

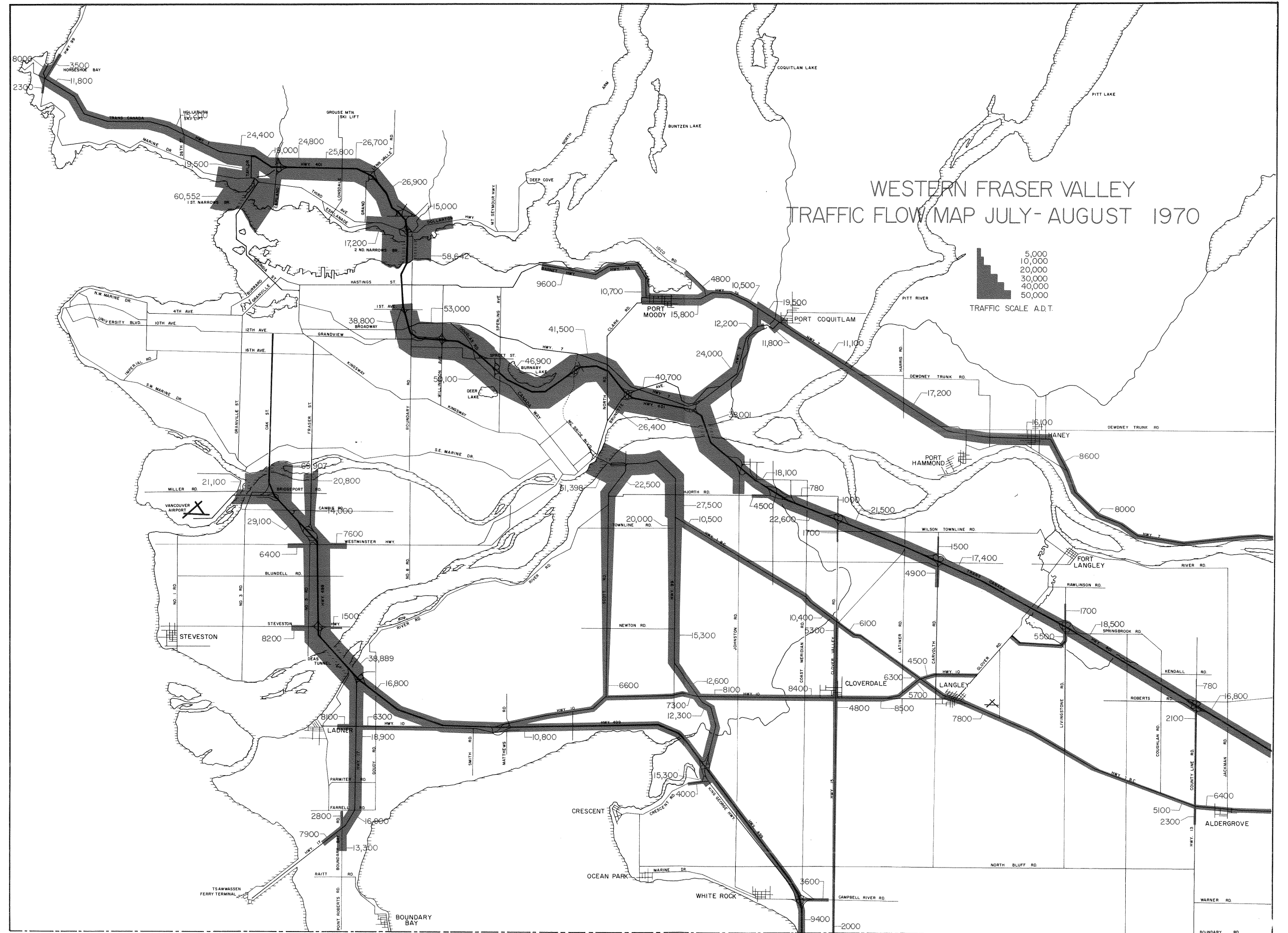
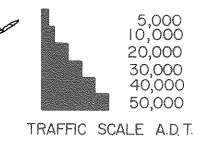


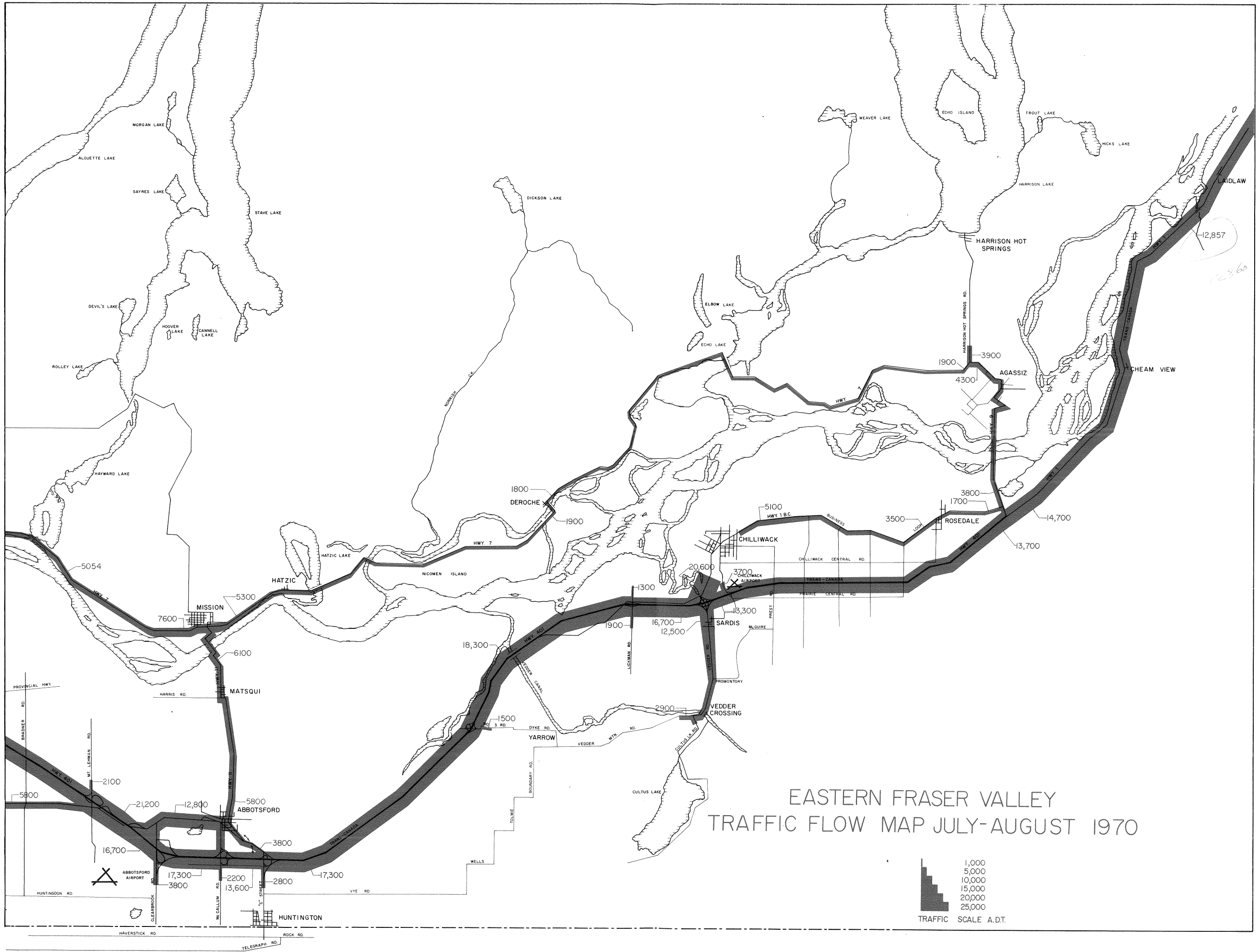
JUAN DE FUCA STRAIT

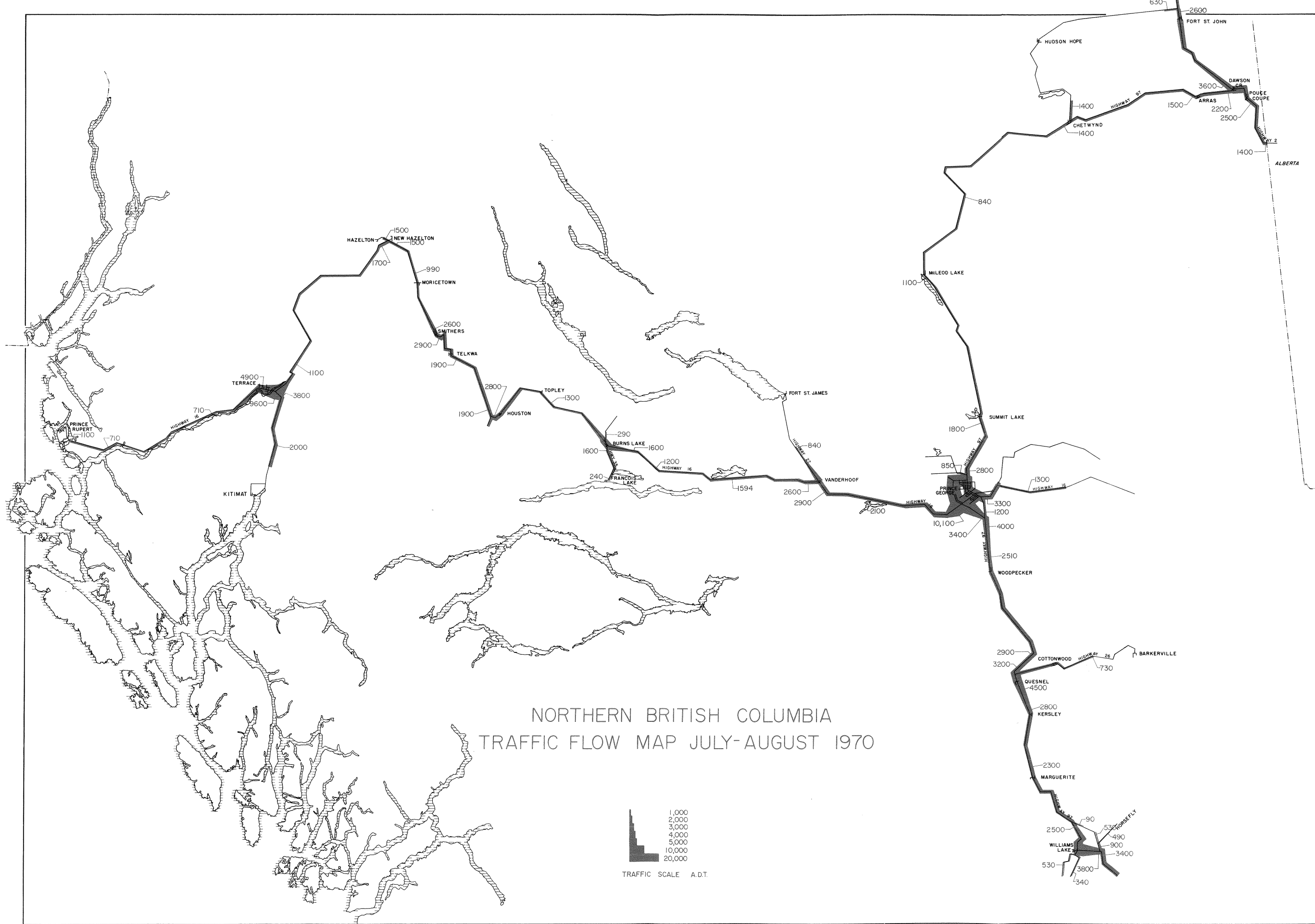
NORTHERN VANCOUVER ISLAND TRAFFIC FLOW MAP JULY-AUGUST 1970



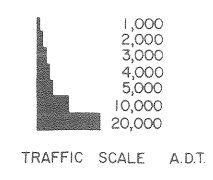
WESTERN FRASER VALLEY TRAFFIC FLOW MAP JULY- AUGUST 1970



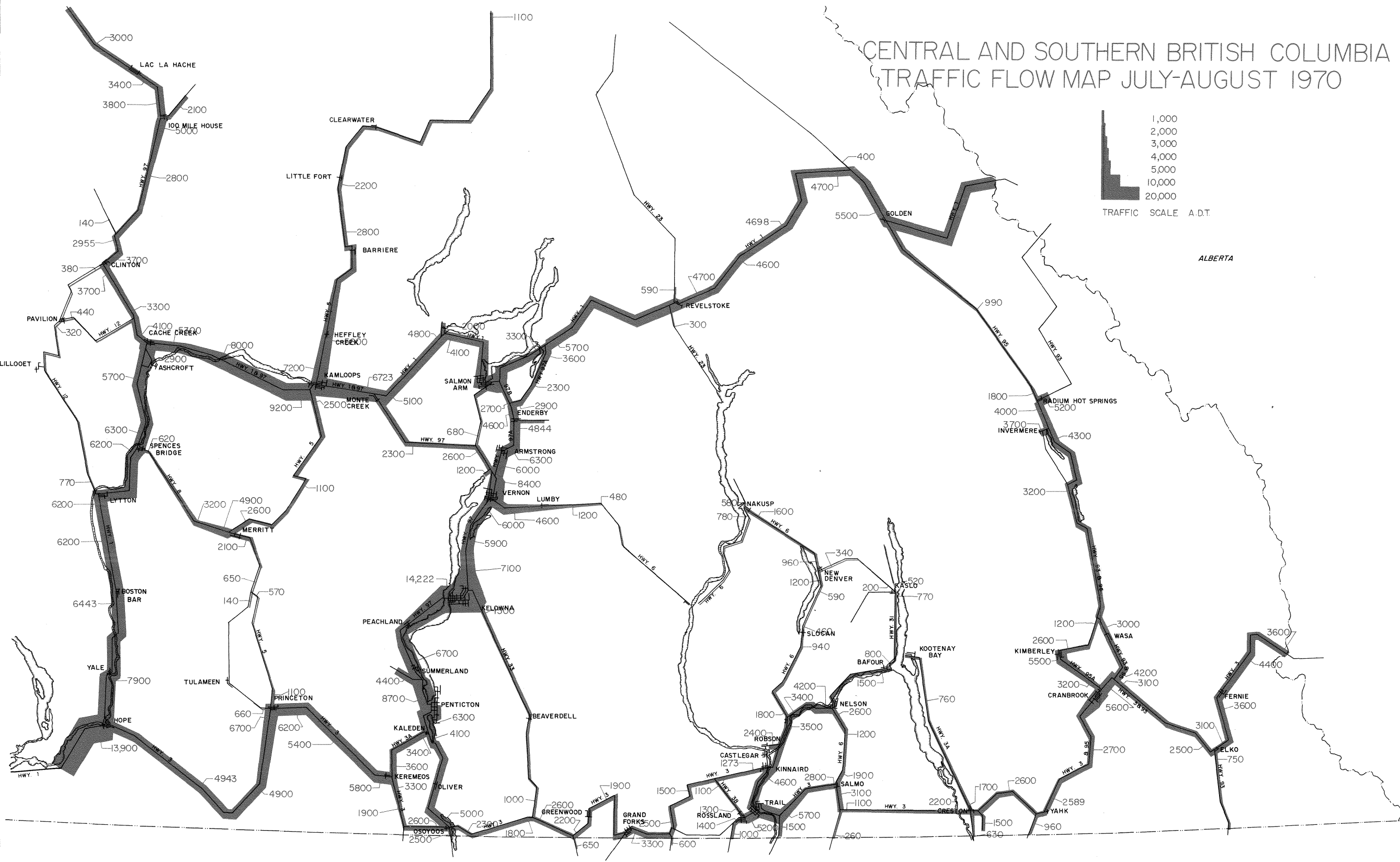
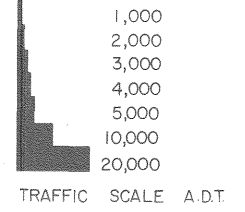




NORTHERN BRITISH COLUMBIA
TRAFFIC FLOW MAP JULY-AUGUST 1970



CENTRAL AND SOUTHERN BRITISH COLUMBIA
TRAFFIC FLOW MAP JULY-AUGUST 1970



ALBERTA