

SUMMER TRAFFIC VOLUMES

FOR YEARS

1966 TO **1969**

ON PROVINCIAL HIGHWAYS

IN

BRITISH COLUMBIA



THE GOVERNMENT OF
THE PROVINCE OF BRITISH COLUMBIA

DEPARTMENT OF HIGHWAYS

HON. W. D. BLACK
MINISTER

J. A. DENNISON
CHIEF HIGHWAY ENGINEER

J. H. HARDING
SR. TRAFFIC ENGINEER

P R E F A C E

This publication contains a summary of the traffic volumes taken in British Columbia during the years, 1966, 1967, 1968 and 1969. A good coverage of all numbered highways in the Province is presented. The data obtained has been compiled as Average Daily Traffic Volumes for July-August period of the year except for a few locations where the month is noted under the count.

A SHORT COUNT OF AT LEAST 24 HOURS DURATION IS COMPARED TO THE COUNT FOR THE SAME PERIOD AT A PERMANENT COUNT STATION AND EXPANDED TO A JULY-AUGUST AVERAGE DAILY TRAFFIC VOLUME. THE ACCURACY OF THESE RESULTS DEPENDS UPON THE LOCATION OF THE PERMANENT COUNT STATION IN RELATION TO THE SHORT COUNT STATION AND THE CORRELATION OF DEFINED TRAFFIC PATTERNS.

Section I contains a tabulation of vehicular traffic volumes taken on main highways and feeder roads to those highways throughout the Province. The tabulation is by numbered highways. Each count is identified by a station number, the first part of which indicates the Highway District in which the count was obtained, the second part identified it from other stations in the District, and the third part identified the highway number. For example: "11-46-1" is in Saanich District, count number 46 and on Highway Number 1.

Note that the Permanent Counter Installations are identified in a different manner. For example: "P-11-1" means Permanent Counter in Saanich District and counter number 1.

Also please note that the Classified Highway Reference Number refers to the classified road or highway on which the traffic count is located.

Section II contains a summary of 1969 vehicular traffic volumes taken at Permanent Counters located at strategic points throughout the Province. These have been correlated as A.D.T., A.W.T., and A.W.D.T. for the month concerned.

Section III contains 1969 traffic flow maps. These traffic flow maps show traffic volumes in red. The areas covered by the maps are: Southern Vancouver Island, Northern Vancouver Island, Fraser Valley, Central and Southern Interior of the Province, and Northern Interior of the Province.

Traffic count terminology used is as follows:

- A.T.R.: "Automatic Traffic Recorder" is the term applied to the automatic recording counters used during the survey. These counters record every 15 minutes and total on the hour.
- Junior Counter: Is the term applied to the non-recording or cumulative type of counter used during the survey. These counters have no timing devices.
- P: "Permanent Counter" consists of automatic traffic recorder similar to the A.T.R. It operates on 110 volt A.C. power and uses a magnetic or loop type vehicle detection system. It totals Hourly and records continuously.
- C.S.: "Control Stations" are traffic counts taken at strategically located control points for a minimum period of seven days. The location of these control stations is such that the count could be assumed to have a fluctuation pattern common to all roads in the area.
- S.C.: "Short Counts" are traffic counts taken with A.T.R. counters or Junior counters for a period of not less than 24 hours. Majority of counts recorded are of this type.
- A.D.T.: "Average Daily Traffic" includes Sunday to Saturday inclusive.
- A.W.T.: "Average Weekday Traffic" includes Monday to Friday inclusive.
- A.W.D.T.: "Average Weekend Daily Traffic" includes Saturday and Sunday only.
- * Indicates a new station or location this year.
- ** Indicates a station on a Feeder Road or Highway.
- Indicates no count obtained due to machine failure or some other cause.
- Indicates no count scheduled.

Vehicular Volumes: Include all motorized vehicles with the exception of some of the lighter ones such as motorcycles. Every two axles passing over a count detector are recorded as one vehicle. No deduction was made to allow for the overcount made by vehicles with more than two axles.

Note: It must be emphasized that these counts should not be interpreted too freely as some counts may be too heavy or too light due to vagaries of mechanical and electrical tabulating equipment and vandalism to the detectors. Another factor giving results which could be misleading, is the exact location at which the count was taken. It was sometimes impossible to avoid obtaining a count which was greatly influenced by a purely local condition. However, inaccuracies have been eliminated as far as possible. The reader is urged to get in touch with the Senior Traffic Engineer should help be needed for interpreting or comparing counts.

I N D E X

Highway Number		Page
	<u>Section I</u>	
	Vehicular Traffic Volume Summary	1
1	Trans Canada Highway, Victoria to Malahat	2
1	Trans Canada Highway, Malahat to Duncan	3
1	Trans Canada Highway, Duncan to Chemainus	4
1	Trans Canada Highway, Chemainus to Nanaimo	5
1	Trans Canada Highway, Nanaimo to West Vancouver	6
1	Trans Canada Highway, West Vancouver to Hope	7
1	Trans Canada Highway, Hope to Spences Bridge	8
1	Trans Canada Highway, Spences Bridge to Kamloops	9
1	Trans Canada Highway, Kamloops to Salmon Arm	10
1	Trans Canada Highway, Salmon Arm to Rogers Pass	11
1	Trans Canada Highway, Rogers Pass to Yoho National Park	12
1	B.C. Fraser Highway, Whalley to Aldergrove	13
1	B.C. Fraser Highway, Aldergrove	14
1A	Island Highway, Victoria to Langford	15
2	Dawson Creek-Tupper Highway-Dawson Creek to Tupper	16
3	Southern Trans Canada Highway, Hope to Keremeos	17
3	Southern Trans Canada Highway, Keremeos to Rock Creek	18
3	Southern Trans Canada Highway, Rock Creek to Christina Lake	19
3	Southern Trans Canada Highway, Christina Lake to Salmo	20
3	Southern Trans Canada Highway, Salmo to Creston	21
3	Southern Trans Canada Highway, Creston to Cranbrook	22

I N D E X

Highway Number		Page
3	Southern Trans Canada Highway, Cranbrook to Crowsnest	23
3A	Keremeos-Kaleden Junction-Osoyoos Highway, Keremeos to Osoyoos	24
3A	Kinnaird-Nelson-Creston Highway, Kinnaird to Nelson	25
3A	Kinnaird-Nelson-Creston Highway, Nelson to Creston	26
4	Alberni Highway, Parksville to Port Alberni	27
4	Alberni-Tofino Road, Port Alberni to Sproat Lake	28
5	Princeton-Kamloops Highway, Princeton to Kamloops	29
5	Princeton-Kamloops Highway, Kamloops	30
5	North Thompson Highway, Kamloops to Tete Jaune Junction	31
6	Nelson-Nelway Highway, Nelway to Nelson	32
6	Kinnaird-Nelson-Creston Highway, Nelson to South Slocan	32
6	Vernon-Slocan Highway, South Slocan to Nakusp	33
6	Vernon-Slocan Highway, Nakusp to Vernon	34
7	Lougheed Highway, Burnaby to Port Coquitlam	35
7	Lougheed Highway, Port Coquitlam to Mission	36
7	Lougheed Highway, Mission to Agassiz	37
7A	Barnet Highway, Burnaby to Port Coquitlam	38
8	Merritt-Spences Bridge Highway, Merritt to Spences Bridge	39
9	Rosedale-Agassiz Highway, Rosedale	40
9	Lougheed Highway and Harrison Hot Springs Road, Agassiz	40
10	Langley Bypass-Livingstone Interchange Highway, Langley	41
10	New McLellan Road, Surrey	41
10	New McLellan Road, Surrey	42

I N D E X

Highway Number		Page
10	Beaubien Road, Surrey	42
10	Ladner Trunk Road, Delta	42
10	Ladner Trunk Road, Delta	43
11	Huntingdon-Mission Highway, Mission to Huntingdon	44
12	Lytton-Lillooet Highway, Lytton	45
12	Lillooet-Cache Creek Highway, Lillooet to Cache Creek	45
14	Island Highway and West Coast (Sooke) Road, View Royal to Sooke	46
15	Pacific Highway, Surrey	47
16	Northern Trans Provincial Highway, Prince Rupert to Terrace	48
16	Northern Trans Provincial Highway, Terrace to Telkwa	49
16	Northern Trans Provincial Highway, Telkwa to Burns Lake	50
16	Northern Trans Provincial Highway, Burns Lake to Prince George	51
16	Northern Trans Provincial Highway, Prince George to McBride	52
16	Northern Trans Provincial Highway, McBride to Tete Jaune Cache Junction	53
17	Patricia Bay Highway, Victoria to Sidney	54
17	Patricia Bay Highway, Sidney to Swartz Bay	55
17	Tsawwassen Highway, Tsawwassen to Ladner	55
17	Tsawwassen Highway, Delta	56
17A	West Saanich Road, Royal Oak to Swartz Bay	57
18	Cowichan Lake Road, Duncan to Cowichan Lake	58
19	Island Highway, Nanaimo to Parksville	59
19	Island Highway, Parksville to Courtenay	60
19	Island Highway, Courtenay to Roberts Creek	61

I N D E X

Highway Number		Page
22	Paterson-Rossland-Trail Highway, Rossland to Tadanac	62
25	Kitimat Highway, Terrace to Kitimat	63
93	Elko-Roosville Highway, Roosville to Elko	64
93	Southern Trans Canada Highway, Elko to Fort Steele	64
93	Kootenay-Columbia Highway, Fort Steele to Invermere	65
93	Kootenay-Columbia Highway, Invermere to Radium Hot Springs	66
93	Radium-Mt. Eisenhower Junction Highway, Radium Hot Springs	66
95	Yahk-Kingsgate Highway, Kingsgate to Curzon	67
95	Southern Trans Canada Highway, Curzon to Cranbrook	67
95	Southern Trans Canada Highway, Cranbrook to Fort Steele	68
95	Kootenay-Columbia Highway, Fort Steele to Invermere	68
95	Kootenay-Columbia Highway, Invermere to Golden	69
95	Kootenay-Columbia Highway, Golden	70
95A	Cranbrook Junction-Wasa Highway, Cranbrook to Ta Ta Creek	71
97	Osoyoos-Oroville Highway, Osoyoos	72
97	Keremeos-Kaleden Junction-Osoyoos Highway, Osoyoos to Kaleden	72
97	Okanagan Highway, Kaleden to Kelowna	73
97	Okanagan Highway, Kelowna to Vernon	74
97	Okanagan Highway, Vernon	75
97	Kamloops-Vernon Highway, Vernon	75
97	Kamloops-Vernon Highway, Vernon to Monte Creek	76
97	Trans Canada Highway, Monte Creek to Kamloops	76
97	Trans Canada Highway, Kamloops to Cache Creek	77

I N D E X

Highway Number		Page
97	Cariboo Highway, Cache Creek to Clinton	77
97	Cariboo Highway, Clinton to 150 Mile House	78
97	Cariboo Highway, 150 Mile House to Marguerite	79
97	Cariboo Highway, Marguerite to Prince George	80
97	Cariboo Highway, Prince George	81
97	John Hart-Peace River Highway, Prince George	81
97	John Hart-Peace River Highway, Prince George to Dawson Creek	82
97	Alaska Highway, Dawson Creek to Beatton River	83
97	Alaska Highway, Beatton River to Wonowon	84
97A	Okanagan Highway, Vernon to Enderby	85
97A	Okanagan Highway, Enderby to Tomkinson Corner	86
97A	Mara Lake Road, Tomkinson Corner to Sicamous	86
97B	Okanagan Highway, Tomkinson Corner to Salmon Arm	87
99	King George Highway, Surrey	88
99	King George Highway, Surrey	89
99	Kingsway-Stanley Park Roadway-Marine Drive-Taylor Way-Trans Canada Highway, Burnaby to West Vancouver	89
99	Kingsway-Stanley Park Roadway-Marine Drive-Taylor Way-Trans Canada Highway, West Vancouver	90
99	Garibaldi Highway, Horseshoe Bay to Squamish	91
101	Sunshine Coast Highway, Langdale to Powell River	92
401	Trans Canada Highway, West Vancouver to Vancouver	93
401	Trans Canada Highway, Vancouver to Burnaby	94
401	Trans Canada Highway, Burnaby to Surrey	95

I N D E X

Highway Number	Page
401 Trans Canada Highway, Surrey to Abbotsford	96
401 Trans Canada Highway, Abbotsford to Chilliwack	97
401 Trans Canada Highway, Chilliwack to Rosedale	98
499 Vancouver-Blaine Freeway, Surrey to Delta	99
499 Vancouver-Blaine Freeway, Delta to Richmond	100
499 Vancouver-Blaine Freeway, Richmond	101
Marine Drive-Dollarton Highway, North and West Vancouver	102
Marine Drive-Dollarton Highway, West Vancouver	103
Salt Spring Island, Ganges	104
University of British Columbia, Endowment Lands	105
Kaslo Road, Balfour to Kaslo	106
Canada Way, Burnaby	107
<u>Section II</u>	
Permanent Traffic Counts 1969	108
Permanent Stations P-11-1, P-14-1, P-15-1 N & S	109
Permanent Stations P-16-1E & W, P-16-2 E & W, P-16-3 N & S	110
Permanent Stations P-16-4 N & S, P-17-1, P-17-2	111
Permanent Stations P-21-1, P-24-1, P-25-1	112
Permanent Stations P-26-1, P-26-2, P-27-1	113
Permanent Stations P-28-1, P-32-1, P-35-1	114
Permanent Stations P-41-1, P-45-1	115

I N D E X

<u>Highway Number</u>	<u>Page</u>
<u>Section III</u>	
Traffic Flow Maps 1969	116
1. Southern Vancouver Island	
2. Northern Vancouver Island	
3. Western Fraser Valley	
4. Eastern Fraser Valley	
5. Central and Southern British Columbia	
6. Northern British Columbia	

VEHICULAR TRAFFIC VOLUME SUMMARY

SECTION I

AUTOMATIC TRAFFIC RECORDER
VOLUME COUNTS

HIGHWAY NUMBER 1
TRANS-CANADA HIGHWAY
(Victoria to Yoko National Park)

Station No.	Location Description	Class. Hwy. Ref. No.	July 1966	-	August 1967	1968	1969
11-8 N & S - 1 & 17	100 yards north of Boleskine Street in Saanich	228R	32,605		34,600	34,800	36,000
11-9 N & S - ** 17	Patricia Bay Highway 0.1 mile north of Trans-Canada Highway and south of Carey Road in Saanich	212R	20,000		22,000	21,700	23,400
11-10-1	0.1 mile west of Harriet Road in Saanich	228R	16,370		---	17,900	18,300
P-11-1	0.4 miles west of Helmcken Road and 0.7 miles east of Thetis Lake Interchange		15,471		16,836	18,886	20,231
11-44-1A	** Island Highway 0.3 miles east of Trans-Canada Highway at Thetis Lake Interchange		11,105		10,400	12,300	12,700
11-45-1A & 14	** Island Highway 0.1 mile west of Trans-Canada Highway at Thetis Lake Interchange		14,895		17,700	18,700	18,400
11-46-1	0.1 mile west of Thetis Lake Interchange		10,605		10,300	12,100	13,100
11-47-1	0.1 mile south of Island Highway at Langford Lake		5,775		5,800	6,400	6,300
11-48-1A	** Island Highway 0.1 mile south of Trans-Canada Highway at Langford Lake		---		1,100	1,200	1,200
C.S.11-42-1	0.2 miles north of Island Highway at Langford Lake		---		6,800	8,000	7,100

HIGHWAY NUMBER 1
TRANS-CANADA HIGHWAY
(Victoria to Yoho National Park)

Station No.	Location Description	Class. Hwy. Ref. No.	July 1966	- 1967	August 1968	1969
11-30-1	0.4 miles south of southern Shawnigan Lake Road on Malahat		5,280	6,100	5,800	6,000
11-32	** Shawnigan Lake Road 0.1 mile west of Trans-Canada Highway on Malahat		475	370	570	590
11-31-1	0.4 miles north of southern Shawnigan Lake Road on Malahat		5,235	4,800	---	4,900
11-33-1	0.1 mile south of southern Mill Bay Road at Sandy Beach Park		4,245	5,500	4,100	6,400
11-35-1	100 yards south of northern Mill Bay Road at Mill Bay		4,685	---	5,300	5,800
11-34	** Mill Bay Road 0.2 miles east of Trans-Canada Highway at Mill Bay		1,100	1,200	1,600	1,300
11-37	** Shawnigan-Mill Bay Road 0.2 miles west of Trans-Canada Highway at Mill Bay		900	920	1,100	1,300
11-36-1	0.1 mile north of Shawnigan- Mill Bay Road at Mill Bay		4,840	---	6,100	6,600
11-38-1	0.1 mile south of Cowichan Bay Road - Shawnigan Lake Road Junction		5,630	5,600	5,600	6,600
11-39	** Shawnigan Lake Road 100 yards west of Trans-Canada Highway		960	---	1,200	1,200
11-40	** Cowichan Bay Road 0.3 miles east of Trans-Canada Highway		585	380	710	1,100
11-41-1	0.1 mile north of Cowichan Bay Road - Shawnigan Lake Road Junction		6,655	8,300	6,800	7,500

HIGHWAY NUMBER 1
TRANS-CANADA HIGHWAY
(Victoria to Yoho National Park)

Station No.	Location Description	Class. Hwy. Ref. No.	July 1966	- 1967	August 1968	1969
12-11-1	0.7 miles south of Cowichan Bay Road, two miles south of Duncan		7,505	5,700	7,700	8,400
12-12	** Cowichan Bay Road 0.2 miles east of Trans-Canada Highway		1,670	1,100	1,700	2,200
C.S. 12-1-1	0.5 miles south of the Cowichan River Bridge at Duncan	281R	---	11,900	*11,000	11,000
12-26	** Maple Bay Road 3.4 miles east of Trans-Canada Highway at Duncan	36B	1,440	1,900	---	1,600
12-30	** Herd Road 0.2 miles west of Trans-Canada Highway	482R	2,065	1,600	1,600	---
12-5-1	0.1 mile south of Somenos-Chemainus Road Junction at Railway Overpass	168R	5,980	---	6,300	8,000
12-17-1	100 yards south of Mount Sicker Road	168R	7,245	6,800	6,800	8,300
12-18-1A	** Mount Sicker Road 100 yards east of Trans-Canada Highway	248R	2,555	2,400	2,400	3,100
12-29-1A	** Chemainus Road 0.1 mile south of Crofton Road at Pinsons Corner	248R	3,310	3,500	3,300	2,600
12-28	** Crofton Road 0.1 mile east of Chemainus Road at Pinsons Corner	248R	3,640	4,100	3,600	4,600
12-27-1A	** Chemainus Road 0.1 mile north of Crofton Road at Pinsons Corner	169B	1,840	1,800	1,700	1,700

HIGHWAY NUMBER 1
TRANS-CANADA HIGHWAY
(Victoria to Yoho National Park)

Station No.	Location Description	Class. Hwy. Ref. No.	July		August	
			1966	1967	1968	1969
12-19-1	100 yards north of Mount Sicker Road	168R	5,240	---	6,200	5,800
12-25	** Henry Road 0.2 miles east of Trans-Canada Highway		2,220	2,800	2,500	3,100
12-6-1	0.1 mile south of Chemainus Road south of Ladysmith	335R	4,535	4,400	5,000	6,100
12-13-1A	** Chemainus Road 100 yards east of Trans-Canada Highway south of Ladysmith	176B	2,250	1,700	2,500	2,600
12-20	** Bayview Road 0.3 miles north of Trans-Canada Highway at Ladysmith		1,795	---	1,800	1,900
12-21-1	0.5 miles north of Bayview Road at Ladysmith	335R	5,630	6,200	5,600	6,400
12-22	** First Avenue 100 feet south of Trans-Canada Highway at Ladysmith		2,280	1,400	2,800	2,700
12-7-1	0.1 mile north of First Avenue at Ladysmith	335R	7,010	8,100	8,000	---
12-8-1	100 yards south of Cedar Road, south of Nanaimo Airport		6,730	6,600	6,900	7,800
12-23	** Cedar Road 100 yards east of Trans-Canada Highway, south of Nanaimo Airport		660	---	1,100	900
C.S. 12-9-1	1.0 mile south of Cedar Road, three miles south of Nanaimo		6,770	7,100	7,700	7,900

HIGHWAY NUMBER 1
TRANS-CANADA HIGHWAY
(Victoria to Yoho National Park)

Station No.	Location Description	Class. Hwy. Ref. No.	July		August	
			1966	1967	1968	1969
12-24	** Cedar Road 0.1 mile east of Trans-Canada Highway, three miles south of Nanaimo		4,690	4,900	5,100	4,300
12-10-1	0.2 miles north of Cedar Road, three miles south of Nanaimo		11,095	11,500	11,700	12,800
12-34-1	On the George Pearson Bridge in Nanaimo	242R	26,250	26,300	26,100	26,700
12-36-19	** Island Highway (Terminal Avenue) 50 feet north of Trans-Canada Highway (Stewart Avenue) in Nanaimo	224R	19,515	20,900	19,500	---
12-35 N & S-1	Stewart Avenue 0.15 miles north of Island Highway (Terminal Avenue) in Nanaimo	340R	6,695	7,200	6,800	7,100
15-17-1	0.1 mile north of Marine Drive at Horseshoe Bay	329R	6,525	6,000	6,900	7,100
15-1	** Marine Drive 0.2 miles south of Trans-Canada Highway at Horseshoe Bay		2,180	2,000	2,300	2,000
15-16-99	** Garibaldi Highway 0.5 miles north of Trans-Canada Highway at Horseshoe Bay	289R	---	2,600	2,700	3,500
15-18-1 & 99	0.1 mile east of Garibaldi Highway at Horseshoe Bay	329R	---	9,700	9,600	9,800
15-19-1 & 99	0.2 miles west of Cypress Creek	329R	12,000	---	12,500	12,400
15-14-1 & 99	0.3 miles west of Hollyburn Chairlift Road	329R	13,495	11,600	12,000	14,000

HIGHWAY NUMBER 1
TRANS-CANADA HIGHWAY
(Victoria to Yoho National Park)

Station No.	Location Description	Class. Hwy. Ref. No.	July		August	
			1966	1967	1968	1969
C.S.15-20-1 & 99	0.6 miles east of Hollyburn Chairlift Road	329R	15,070	13,200	16,900	19,000
15-15-1 & 99	0.1 mile west of Taylor Way	329R	18,585	18,500	21,400	22,600
15-5 N & S-1 ** & 99	Taylor Way, 0.1 mile south of Trans-Canada Highway See Highway No. 401	250R	19,595	---	---	19,200
12-14-1 & 9	** Rosedale - Agassiz Highway between Trans-Canada Highway #401 and Yale Road East #1 B.C.		2,570	2,500	2,800	3,000
17-16-1	** Yale Road East #1 B.C., 0.1 mile west of Rosedale - Agassiz Highway		1,840	1,700	1,800	2,300
17-15-1	0.5 miles east of Rosedale - Agassiz Highway #9		9,725	10,700	13,100	13,200
P-17-1	150 feet west of Lorenzetti Creek and 11.3 miles east of Rosedale - Agassiz Highway		9,820	10,302	10,108	12,140
27-1-1	0.5 miles west of Southern Trans-Canada Highway at Hope		---	12,700	13,600	---
27-2-3	** Southern Trans-Canada Highway 0.4 miles east of Trans-Canada Highway at Hope	179R	4,635	---	4,300	4,000
27-3-1	0.1 mile north of Southern Trans-Canada Highway at Hope (at North End of Overpass)	180R	12,315	12,800	11,600	---

HIGHWAY NUMBER 1
TRANS-CANADA HIGHWAY
(Victoria to Yoho National Park)

Station No.	Location Description	Class. Hwy. Ref. No.	July		August	
			1966	1967	1968	1969
27-11-1	0.4 miles south of Canyon Motor Hotel, South of Yale		7,275	6,100	7,600	---
P-27-1	0.2 miles north of North Portal of China Bar Tunnel		4,815	4,950	4,862	6,227
27-13-1	0.3 miles north of Walden Service at Falls Creek north of Boston Bar		---	4,600	5,200	5,700
27-10-1	100 yards south of southern junction to Lytton	478R	---	5,100	7,100	5,100
27-14	** Southern Lytton Junction Road 75 yards west of Trans-Canada Highway	479R	1,340	1,400	860	1,900
27-21-12	** Lytton-Lillooet Highway 1.2 miles north of Thompson River Bridge at Lytton		---	690	680	510
27-5	** Northern Lytton Junction Road 100 yards west of Trans-Canada Highway		640	780	970	660
27-4-1	100 yards north of northern junction to Lytton		5,445	4,600	7,100	7,300
27-20-1	0.3 miles south of southern Trans-Canada Highway Business Route Junction to Spences Bridge		5,550	5,100	6,300	6,100
27-6-8	** Merritt-Spences Bridge Highway 0.1 mile east of Trans-Canada Highway Business Route at Old Bridge at Spences Bridge		685	720	790	820

HIGHWAY NUMBER 1
TRANS-CANADA HIGHWAY
(Victoria to Yoho National Park)

Station No.	Location Description	Class. Hwy. Ref. No.	July 1966	- July 1967	August 1968	1969
28-6-1	0.3 miles north of Merritt- Spences Bridge Highway at Spences Bridge		5,005	4,300	6,100	5,700
C.S.28-7-1	2.5 miles south of southern junction of Ashcroft		5,515	4,800	6,500	4,900
28-8	** Northern Ashcroft Junction Road 0.1 mile east of Trans- Canada Highway		1,730	2,300	2,200	2,800
28-2-1	0.1 mile north of northern junction of Ashcroft		7,400	---	8,100	9,700
28-4-97	** Cariboo Highway 1.0 mile north of Trans-Canada Highway at Cache Creek		3,460	3,500	3,800	3,600
28-3-1 & 97	1.2 miles east of Cariboo Highway at Cache Creek		4,370	4,700	5,500	5,900
21-9-1 & 97	0.7 miles west of Savona Bridge		4,545	4,300	6,000	6,400
21-5-1 & 97	0.1 mile west of Princeton- Kamloops Highway west of Kamloops		5,700	5,900	7,400	8,300
21-4-5	** Princeton-Kamloops Highway 1.5 miles south of Trans- Canada Highway west of Kamloops		1,755	1,700	1,500	2,400
21-1-1 & 97	0.1 mile east of Princeton- Kamloops Highway west of Kamloops	299R	7,440	8,900	---	8,700
21-7 N & S	** Fortune Drive at the north end of Overlander Bridge	321R	22,495 (June)	25,200 (June)	24,800 (June)	30,500 (June)

HIGHWAY NUMBER 1
TRANS-CANADA HIGHWAY
(Victoria to Yoho National Park)

Station No.	Location Description	Class. Hwy. Ref. No.	July		August	
			1966	1967	1968	1969
21-2-5	** North Thompson Highway 3.0 miles north of South Thompson River Bridge		2,675	2,700	4,300	6,500
21-3-1 & 97	2.5 miles east of Victoria Street in Kamloops		9,825	---	8,700	10,500
P-21-1	2.81 miles west of Kamloops-Vernon Highway at Monte Creek		5,620	5,806	5,259	5,841
22-3-97	** Kamloops-Vernon Highway, 2.0 miles south of Trans-Canada Highway at Monte Creek		1,630	2,000	2,000	2,200
21-10-1	0.2 miles east of Kamloops-Vernon Highway at Monte Creek		---	4,600	4,700	5,100
22-5-1	0.4 miles west of Anglemont Road at Squilax		3,845	4,900	4,100	5,100
22-13	** Anglemont Road 100 yards north of bridge at Squilax		1,335	1,600	1,700	2,300
22-6-1	0.6 miles east of Anglemont Road at Squilax		3,200	3,900	4,200	4,600
22-1-1	0.1 miles west of Salmon River Road west of Salmon Arm	325R	5,620	8,100	7,400	---
22-2	** Salmon River Road 0.2 miles south of Trans-Canada Highway west of Salmon Arm	217B	1,370	1,500	1,000	---
22-7-1	0.1 mile east of Salmon River Road west of Salmon Arm	325R	6,000	7,000	6,800	---
22-9-1	0.1 miles west of Okanagan Highway #97B east of Salmon Arm	325R	6,760	8,600	8,600	---

HIGHWAY NUMBER 1
TRANS-CANADA HIGHWAY
(Victoria to Yoho National Park)

Station No.	Location Description	Class. Hwy. Ref. No.	July		August	
			1966	1967	1968	1969
22-10-97B	**Okanagan Highway #97B, 0.1 mile south of Trans-Canada Highway east of Salmon Arm	326R	2,405	2,800	2,800	---
22-8-1	0.1 miles north of Okanagan Highway #97B east of Salmon Arm	325R	4,990	5,300	5,600	---
22-14-1	1.0 mile west of east end of Sicamous Narrows Bridge		3,425	3,900	3,900	3,900
22-16-97A	**Mara Lake Road, 1.0 mile south of Trans-Canada Highway at Sicamous		3,265	3,600	---	3,900
22-17-1	1.0 mile east of Mara Lake Road at Sicamous		6,160	6,500	5,500	5,900
22-15-1	At Craigellachie Bridge		5,590	6,500	5,400	5,300
38-1-1	At Columbia River Bridge west of Revelstoke	400R	7,220	---	7,500	---
38-2-23	**Revelstoke-Mica Creek Highway 2.0 miles north of Trans-Canada Highway at Revelstoke	401R	525	560	490	780
38-3-23	**Arrowhead Road 100 yards north of Upper Illecillewaet Bridge south of Revelstoke		1,750	2,100	---	---
38-4-1	2.5 miles east of Revelstoke-Mica Creek Highway at Revelstoke		5,370	5,600	6,300	5,900
38-5-1	0.1 mile east of Woolsey Creek Bridge at Albert Canyon		5,145	5,300	5,700	4,200
	/ Rogers Pass		4,627	4,754	4,721	4,525

/ Information from Park Superintendent's Office Mount Revelstoke and Glacier National Parks.

HIGHWAY NUMBER 1
TRANS-CANADA HIGHWAY
(Victoria to Yoho National Park)

Station No.	Location Description	Class. Hwy. Ref. No.	July 1966	- 1967	August 1968	1969
37-8-1	0.2 miles west of Quartz Creek Bridge near Spruceville		---	5,200	5,800	4,600
37-9-1	0.3 miles west of Western access to Donald		4,325	5,500	6,300	5,900
37-10	**Big Bend Highway, 1.7 miles north of Trans-Canada Highway east of Donald		400	250	350	480
37-11-1	0.1 mile east of Big Bend Highway east of Donald		4,875	---	7,100	---
37-12-1	2.0 miles west of Kootenay-Columbia Highway at Golden Weigh Scale		5,540	5,600	6,000	6,600
37-13-95	**Kootenay-Columbia Highway 2.0 miles south of Trans-Canada Highway at Golden Weigh Scale and south of Golden		1,970	2,000	2,100	2,800
37-14-1	1.2 miles east of Kootenay-Columbia Highway at Golden Weigh Scale		5,115	5,200	6,800	7,200
37-15-1	2.3 miles west of western Yoho National Park Boundary		4,475	5,200	5,800	5,500

HIGHWAY NUMBER 1 B.C.
FRASER HIGHWAY
(Whalley to Abbotsford)

Station No.	Location Description	Class. Hwy. Ref. No.	July 1966	-	August 1967	1968	1969
16-9-99	** King George Highway 100 yards south of the Fraser Highway at Whalley	384R	16,945		16,400	17,800	19,900
C.S.16-11 N&S 1 & 99	** King George Highway, 0.2 miles north of Fraser Highway at Whalley	384R	22,935		22,900	26,800	29,800
16-7-1	0.3 miles east of King George Highway at Whalley	385R	7,645		8,600	8,600	9,100
16-6-1	0.1 mile west of Pacific Highway #15	385R	6,525		7,800	8,400	9,900
16-5-15	** Pacific Highway, 0.2 miles south of Fraser Highway	13R	3,555		4,200	3,800	4,800
16-4-1	0.1 mile east of Pacific Highway #15	385R	3,515		3,400	5,200	6,100
16-2-1	0.1 mile west of Langley Bypass Highway #10 at Langley City	262R	4,640		4,400	6,400	7,100
16-42 E&W-10	** Langley Bypass Highway 0.1 mile north of Fraser Highway	456R		*2,700	3,600	5,000
16-41 E&W-10	** Langley Bypass Highway 0.1 mile south of Fraser Highway	456R		*3,500	4,000	4,600
16-1-1	1.0 mile east of New McLellan (56th Avenue) at Langley City	263R	5,835		6,500	6,800	5,700
16-119-1	0.2 miles west of Aldergrove-Bellingham Highway #13	262R	4,040		4,500	5,500	4,700
16-120-13	** Aldergrove-Bellingham Highway 100 feet south of Fraser Highway	77R	1,520		1,600	2,100	2,100

HIGHWAY NUMBER 1 B.C.
FRASER HIGHWAY
(Whalley to Abbotsford)

Station No.	Location Description	Class. Hwy. Ref. No.	July		-	August	
			1966	1967	1968	1969	
16-118-1	0.1 mile east of Aldergrove- Bellingham Highway #13	262R	4,885	5,300	---	7,400	
C.S. 17-12-1	2.0 miles east of Jackman Road at Aldergrove	422R	3,935	5,200	5,300	5,100	

HIGHWAY NUMBER 1A
ISLAND HIGHWAY
(Victoria to Langford Lake)

Station No.	Location Description	Class. Hwy. Ref. No.	July		August	
			1966	1967	1968	1969
11-43-1A	0.3 miles west of Craigflower and Admirals Road Junction		13,175	---	14,300	15,600
11-44-1A	0.3 miles east of Trans-Canada Highway at Thetis Lake Interchange		11,105	10,400	12,300	12,700
P-11-1	** Trans-Canada Highway 0.4 miles west of Helmcken Road and 0.7 miles east of Thetis Lake Interchange		15,471	16,836	18,886	20,231
11-46-1	** Trans-Canada Highway, 0.1 miles west of Thetis Lake Interchange		10,605	10,300	12,100	13,100
11-45-1A & 14	0.1 mile west of Trans-Canada Highway at Thetis Lake Interchange		14,895	17,700	18,700	18,400
11-28-1A & 14	0.4 miles east of West Coast Road at Colwood		15,365	17,100	18,300	16,400
11-27-14	** West Coast Road, 0.5 miles west of Island Highway at Colwood		9,490	10,600	11,500	9,900
11-29-1A	0.2 miles north of West Coast Road at Colwood		6,120	5,900	7,500	7,300
11-48-1A	0.1 mile south of Trans-Canada Highway at Langford Lake		---	1,100	1,200	1,200
11-47-1	** Trans-Canada Highway, 0.1 mile south of Island Highway at Langford Lake		5,775	5,800	6,400	6,300
C.S.11-42-1	** Trans-Canada Highway 0.2 miles north of Island Highway at Langford Lake		---	6,800	8,000	7,100

HIGHWAY NUMBER 2
 DAWSON CREEK - TUPPER HIGHWAY
 (Dawson Creek to Provincial Boundary)

Station No.	Location Description	Class. Hwy. Ref. No.	July 1966	-	August 1967	1968	1969
43-2-97	** John Hart-Peace River Highway 0.3 miles south of Alaska Highway at Dawson Creek	257R	2,100		2,200	2,300	1,700
43-5-97	** Alaska Highway, 0.8 miles north of John Hart-Peace River Highway at Dawson Creek	363R	3,080		2,800	3,400	2,700
43-7-2	0.9 miles south of Traffic Circle at 8th Street and Alaska Avenue in Dawson Creek	364R	4,920		---	4,800	---
43-3-2	0.7 miles north of Pouce Coupe Government Building.	83R	2,960		2,700	3,300	3,100
43-4-2	0.3 miles south of Pouce Coupe Government Building	83R	1,880		2,000	2,200	2,800
43-11-2	At B.C. - Alberta Boundary south of Tupper		1,460		1,000	1,200	1,400

HIGHWAY NUMBER 3
SOUTHERN TRANS-CANADA HIGHWAY
(Hope to Provincial Boundary)

Station No.	Location Description	Class. Hwy. Ref. No.	July		August	
			1966	1967	1968	1969
27-1-1	** Trans-Canada Highway, 0.5 miles west of Southern Trans-Canada Highway at Hope		---	12,700	13,600	---
27-3-1	** Trans-Canada Highway, 0.1 mile north of Southern Trans-Canada Highway at Hope (at north end of Overpass)	180R	12,315	12,800	11,600	---
27-2-3	0.4 miles east of Trans-Canada Highway at Hope	179R	4,635	---	4,300	4,000
P-26-1	Opposite Allison Pass School and just east of Department of Highways Yard		4,067	4,197	4,065	4,613
26-16-3	At east boundary of Manning Park		---	4,100	3,800	4,300
26-1-3	0.9 miles west of Hospital Road in Princeton	433R	4,825	4,800	5,300	5,100
26-3-5	** Princeton-Kamloops Highway, 0.6 miles north of Tulameen River Bridge at Princeton	434R	805	770	1,100	1,100
26-2	** Tulameen Road, 0.5 miles west of Old Tulameen River Bridge at Princeton	204.B	425	420	510	760
26-4-3	0.7 miles east of Princeton-Kamloops Highway at Princeton	433R	6,575	7,700	5,100	4,900
C.S.26-17-3	2.0 miles west of 20 Mile Creek Bridge at Hedley		4,395	4,700	4,900	4,500
26-15-3	0.4 miles west of Boundary Road in Keremeos	438R	4,565	6,500	5,500	4,900

HIGHWAY NUMBER 3
SOUTHERN TRANS-CANADA HIGHWAY
(Hope to Provincial Boundary)

Station No.	Location Description	Class. Hwy. Ref. No.	July		August	
			1966	1967	1968	1969
26-5-3A	** Keremeos-Kaleden Junction-Osoyoos Highway, 0.5 miles east of Highway #3 via Richter Pass	439R	3,530	4,400	4,500	3,400
26-6-3	0.1 mile south of Keremeos-Kaleden Junction-Osoyoos Highway at Keremeos	438R	2,655	2,900	3,600	2,800
26-18-3	0.2 miles south of Kohler Ranch Road about 15 miles south of Keremeos-Kaleden Junction-Osoyoos Highway at Keremeos		920	1,200	1,500	1,600
26-19-3	100 yards west of Keremeos-Kaleden Junction - Osoyoos Highway north of Osoyoos		1,020	1,500	1,900	2,400
26-12-3A & 97**	Keremeos-Kaleden Junction-Osoyoos Highway, 0.2 miles north of Southern Trans-Canada Highway west of Osoyoos		4,685	4,600	4,900	5,400
26-13-97	**Osoyoos-Oroville Highway, 0.1 mile south of Southern Trans-Canada Highway west of Osoyoos		1,865	1,900	2,200	2,200
26-14-3	At Summit of Anarchist Mountain east of Osoyoos		2,000	1,900	2,000	---
33-11-3	0.2 miles west of Rock Creek-Kelowna Road at Rock Creek		1,765	1,900	2,100	---
33-1-33	**Rock Creek-Kelowna Road, 1.1 mile north of Southern Trans-Canada Highway at Rock Creek		420	700	420	780
33-2-3	0.9 miles east of Rock Creek-Kelowna Road at Rock Creek		2,270	2,100	1,800	2,000

HIGHWAY NUMBER 3
SOUTHERN TRANS-CANADA HIGHWAY
(Hope to Provincial Boundary)

Station No.	Location Description	Class. Hwy. Ref. No.	July		August	
			1966	1967	1968	1969
33-12-3	0.1 mile west of Midway Road Junction at Midway	458R	2,715	2,700	2,200	2,600
33-13	**Midway Road 0.8 miles south of Southern Trans-Canada Highway at Midway	459R	460	640	560	---
33-3-3	0.2 miles east of Midway Road Junction at Midway	458R	2,305	2,100	2,200	2,000
C.S.33-4-3	10.7 miles east of Railway Tunnel east of Greenwood		1,860	2,100	1,900	2,000
33-5-3	0.2 miles west of Danville Highway west of Grand Forks		---	1,900	2,000	2,200
33-14-41	**Danville Highway 0.6 miles south of Southern Trans- Canada Highway west of Grand Forks		665	780	620	550
33-6-3	0.2 miles east of Danville Highway west of Grand Forks		3,670	3,400	---	3,000
33-7-3	0.9 miles east of Granby River Bridge in Grand Forks	341R	3,615	2,900	2,800	2,700
33-8-3	0.2 miles west of junction with Christina Lake-Laurier Highway		2,450	---	2,100	2,000
33-9-395	**Christina Lake-Laurier Highway 0.2 miles south of Southern Trans-Canada Highway		605	510	290	200
33-10-3	0.1 mile north of Cascade Highway at Christina Lake		1,850	---	2,400	2,100

HIGHWAY NUMBER 3
SOUTHERN TRANS-CANADA HIGHWAY
(Hope to Provincial Boundary)

Station No.	Location Description	Class. Hwy. Ref. No.	July 1966	-	August 1968	1969
32-15-3	On east end of Paulson Bridge		1,580		1,600	1,300
32-13-3B	**Nancy Greene Lake-Rossland Highway 0.1 mile south of Southern Trans-Canada Highway at Nancy Greene Lake		765		640	580
P-32-1	3.2 miles west of Kinnaird-Nelson-Creston Highway #3A at Kinnaird		---		1,320	1,261
C.S.32-10-3	1.4 miles north of China Creek and 1.1 miles south of Blueberry Creek		3,930		3,700	3,800
32-4-3	1.4 miles north of Tadanac Little League Ball Park		5,150		---	4,900
32-3-22 & 3B	**Paterson-Rossland-Trail Highway, 0.1 mile south of Mountain View Cemetery between Rossland and Trail	144R	5,885		5,900	5,600
32-12- N&S-3	On East Trail end of new Columbia River Bridge at Trail	417R	13,850 (May)		13,300 (May)	17,400 (May)
32-11-22A	**Waneta Highway 0.1 mile south of Southern Trans-Canada Highway #3		1,645		1,400	1,100
32-5-3	0.2 miles east of Waneta Highway #22A		7,320		---	5,800
32-7-3	1.5 miles east of Post Office in Fruitvale		2,545		2,500	1,900
31-14-3	0.5 miles west of Nelson-Nelway Highway #6 at Salmo	230R	2,680		---	2,000

HIGHWAY NUMBER 3
SOUTHERN TRANS-CANADA HIGHWAY
(Hope to Provincial Boundary)

Station No.	Location Description	Class. Hwy. Ref. No.	July		August	
			1966	1967	1968	1969
31-13-6	**Nelson-Nelway Highway #6, 0.8 miles north of Southern Trans-Canada Highway #3 at Salmo		2,185	1,600	---	2,100
31-15-3 & 6	0.7 miles south of Salmo River Bridge		3,040	2,300	2,200	2,500
31-18-6	**Nelson-Nelway Highway #6, 0.2 miles north of Canada- U.S.A. Boundary at Nelway		440	400	500	---
31-21-3	1.3 miles east of Nelson- Nelway Highway #6 east of Salmo		1,040	920	860	1,000
31-22-3	1.5 miles west of Kinnaird- Nelson-Creston Highway #3A west of Creston		1,815	1,600	2,400	1,800
31-12-3A	**Kinnaird-Nelson-Creston Highway #3A, 0.5 miles north of Southern Trans-Canada Highway #3 west of Creston		1,710	2,300	1,700	1,900
31-9-21	**Creston-Rykerts Highway #21, 0.9 miles south of Southern Trans-Canada Highway #3		2,460	2,700	2,700	---
31-17-21	**Creston-Rykerts Highway #21, 0.1 mile north of Canada- U.S.A. Boundary		510	630	750	520
31-16	**Lister Road, 0.3 miles south of Southern Trans-Canada Highway at Erickson		1,475	1,600	1,600	1,400
31-10-3	0.4 miles east of Lister Road at Erickson		2,275	1,800	---	2,600

HIGHWAY NUMBER 3
SOUTHERN TRANS-CANADA HIGHWAY
(Hope to Provincial Boundary)

Station No.	Location Description	Class. Hwy. Ref. No.	July 1966	- 1967	August 1968	1969
31-11-3	0.5 miles east of Kitchener Hotel		1,980	1,800	2,000	3,100
35-1-3	0.2 miles west of Yahk-Kingsgate Highway at Curzon		1,755	---	2,200	2,000
35-2-95	**Yahk-Kingsgate Highway, 0.1 mile south of Southern Trans-Canada Highway at Curzon		1,110	770	1,100	990
P-35-1	1.5 miles east of Moyie River Bridge in Yahk		2,145	1,986	2,110	2,430
35-3-3 & 95	1.5 miles northeast of Lakeview Cabins at Moyie		2,405	2,200	3,000	2,700
35-4-3 & 95	0.4 miles west of Cranbrook Junction-Wasa Highway east of Cranbrook	354R	6,110	6,100	---	6,300
35-6-95A	**Cranbrook Junction - Wasa Highway 1.8 miles north of Southern Trans-Canada Highway east of Cranbrook		3,740	3,300	3,500	2,900
35-5-3 & 95	0.2 miles east of Cranbrook Junction-Wasa Highway east of Cranbrook		4,475	4,200	5,200	5,300
35-12-3 & 95	0.5 miles west of Kootenay-Columbia Highway east of Cranbrook		4,145	---	5,000	---
35-11-93 & 95	**Kootenay-Columbia Highway, 0.5 miles north of Southern Trans-Canada Highway east of Cranbrook		2,590	2,800	3,000	2,900

HIGHWAY NUMBER 3
SOUTHERN TRANS-CANADA HIGHWAY
(Hope to Provincial Boundary)

Station No.	Location Description	Class. Hwy. Ref. No.	July		August	
			1966	1967	1968	1969
35-7-3 & 93	0.5 miles east of Kootenay-Columbia Highway east of Cranbrook		2,445	2,000	---	3,000
35-15-3 & 93	0.3 miles west of Wardner Bridge		2,250	---	2,500	2,600
35-16	**Fort Steele - Bull River Road, 0.1 mile north of Southern Trans-Canada Highway east of Wardner		495	240	220	300
36-7-3 & 93	0.9 miles east of Fort Steele - Bull River Road east of Wardner		1,750	1,800	---	2,500
36-1-3 & 93	0.1 mile west of Elko-Roosville Highway at Elko		2,190	1,800	---	2,800
36-2-93	**Elko-Roosville Highway, 0.2 miles south of Southern Trans-Canada Highway at Elko		580	580	730	850
36-8-93	**Elko-Roosville Highway, 0.7 miles north of Canada - U.S.A. Boundary		365	460	520	700
36-3-3	0.1 miles east of Elko-Roosville Highway at Elko		1,830	1,800	2,700	3,100
36-4-3	2.4 miles west of western Elk River Bridge at Fernie		1,835	2,000	2,500	3,000
C.S.36-5-3	2.0 miles west of Hosmer Bridge east of Fernie		2,245	2,100	2,600	3,600
36-6-3	0.6 miles west of B.C. - Alberta Boundary	447R	1,830	1,700	2,000	2,900

HIGHWAY NUMBER 3A
KEREMEOS-KALEDEN JUNCTION-OSOYOOS HIGHWAY
(Keremeos to Osoyoos)

Station No.	Location Description	Class. Hwy. Ref. No.	July		August	
			1966	1967	1968	1969
26-15-3	**Southern Trans-Canada Highway 0.4 miles west of Boundary Road in Keremeos	438R	4,565	6,500	5,500	4,900
26-6-3	**Southern Trans-Canada Highway 0.1 mile south of Keremeos- Kaleden Junction-Osoyoos Highway at Keremeos	438R	2,655	2,900	3,600	2,800
26-5-3A	0.5 miles east of Southern Trans-Canada Highway No. 3 at Keremeos	439R	3,530	4,400	4,500	3,400
26-7-3A	0.2 miles west of Okanagan Highway at Kaleden Junction		3,015	3,000	3,600	3,100
26-8-97	**Okanagan Highway, 0.2 miles north of Keremeos-Kaleden Junction-Osoyoos Highway No. 3A at Kaleden Junction		6,350	5,700	7,300	6,500
26-9-3A & 97	0.1 miles south of Okanagan Highway No. 97 at Kaleden Junction		4,080	4,300	4,900	5,500
P-26-2	4.82 miles south of Okanagan Highway No. 97 at Kaleden Junction and south of Okanagan Falls		3,315	3,348	3,491	3,298
26-12-3A & 97	0.2 miles north of Southern Trans-Canada Highway west of Osoyoos		4,685	4,600	4,900	5,400
26-19-3	**Southern Trans-Canada Highway No. 3, 100 yards west of Keremeos-Kaleden Junction- Osoyoos Highway No. 3A north of Osoyoos		1,020	1,500	1,900	2,400

HIGHWAY NUMBER 3A
KINNAIRD - NELSON - CRESTON HIGHWAY
(Kinnaird to Creston)

Station No.	Location Description	Class. Hwy. Ref. No.	July		August	
			1966	1967	1968	1969
C.S.32-10-3	**Southern Trans-Canada Highway #3, 1.4 miles north of China Creek and 1.1 miles south of Blueberry Creek		3,930	3,700	3,800	3,200
32-6	** Robson Access Road, 0.2 miles east of Robson-Broadwater Road at Castlegar Ferry		4,695	2,900	2,400	3,200
32-8	**Robson-Broadwater Road, 0.1 mile west of Robson Access Road at Castlegar Ferry		***6,740	4,800	4,700	3,300
31-2-3A	0.1 mile west of Vernon-Slocan Highway #6 at South Slocan		2,785	---	2,700	2,800
31-1-6	**Vernon-Slocan Highway #6, 0.3 miles north of Kinnaird-Nelson-Creston Highway #3A at South Slocan		1,880	1,900	1,400	1,600
31-3-3A & 6	0.1 mile east of Vernon-Slocan Highway #6 at South Slocan		3,570	3,200	3,100	3,300
31-4-3A & 6	2.0 miles west of Nelson-Nelway Highway #6 in Nelson		4,435	4,200	3,100	3,100
31-5-6	**Nelson-Nelway Highway #6, 1.0 mile south of Stanley Street and Mines Road in Nelson	373R	3,000	2,100	1,800	2,100

*** Traffic to High Arrow Dam.

HIGHWAY NUMBER 3A
KINNAIRD - NELSON - CRESTON HIGHWAY
(Kinnaird to Creston)

Station No.	Location Description	Class. Hwy. Ref. No.	July		August	
			1966	1967	1968	1969
31-7-3A	0.5 miles west of Kaslo Road at Balfour		2,065	1,300	1,300	1,600
31-8	**Kaslo Road, 0.6 miles north of Kinnaird-Nelson-Creston Highway #3A at Balfour		1,305	1,100	440	500
31-6-3A	0.7 miles east of Public Boat Ramp in Boswell		735	750	690	700
31-12-3A	0.5 miles north of Southern Trans-Canada Highway #3, west of Creston		1,710	2,300	1,700	1,900

HIGHWAY NUMBER 4
ALBERNI HIGHWAY
(Parksville to Port Alberni)

Station No.	Location Description	Class. Hwy. Ref. No.	July		August	
			1966	1967	1968	1969
C.S.14-1-4	1.0 mile west of Island Highway at Parksville	177R	3,560	3,600	4,500	5,100
14-2-4	100 yards east of Hilliers Road		2,860	2,400	2,900	2,900
14-3-4A	**Hilliers Road 100 yards north of Alberni Highway		1,060	1,100	1,100	1,300
14-20-4	100 yards west of Hilliers Road		3,710	---	---	4,400
12-48-4	0.2 miles east of Port Alberni Highway		3,520	3,300	3,500	4,900
12-47	**Port Alberni Highway, 0.2 miles west of Alberni Highway		2,860	2,500	3,300	3,400
12-42-4	100 yards west of Port Alberni Highway		2,705	2,200	---	---
12-46 N & S	**Alberni-Port Alberni Arterial, 0.1 mile south of Rogers Creek	315R	16,010	13,100	15,300	16,500

HIGHWAY NUMBER 4
ALBERNI - TOFINO ROAD
(Port Alberni to Tofino)

Station No.	Location Description	Class. Hwy. Ref. No.	July		August	
			1966	1967	1968	1969
12-43	**Beaver Creek Road, 0.2 miles north of Alberni-Tofino Road at Alberni	39B	5,320	5,000	5,600	5,700
12-45-4	At Somass River Bridge	152R	6,060	5,300	6,200	8,500
12-44-4	0.4 miles south of Great Central Lake Road		1,815	1,900	2,400	---
12-49	**Great Central Lake Road 0.3 miles north of Alberni-Tofino Road		525	370	520	520
12-50-4	100 yards west of Great Central Lake Road		1,550	2,100	---	3,700
12-51-4	6.0 miles west of Lakeshore Road at Sproat Lake		375	950	480	600

HIGHWAY NUMBER 5
PRINCETON - KAMLOOPS HIGHWAY
(Princeton to Kamloops)

Station No.	Location Description	Class. Hwy. Ref. No.	July -		August	
			1966	1967	1968	1969
26-2	**Tulameen Road 0.5 miles west of Old Tulameen River Bridge at Princeton	496R	425	420	510	760
26-3-5	0.6 miles north of Tulameen River Bridge at Princeton	434R	805	770	1,100	1,100
26-15-5	0.6 miles south of Tulameen Road about 5 miles south of Aspen Grove		570	520	450	650
26-19	**Tulameen Road 0.5 miles west of Princeton-Kamloops Highway about 5 miles south of Aspen Grove		40	60	90	90
27-18-5	0.5 miles north of Tulameen Road about 5 miles south of Aspen Grove		400	510	660	540
27-9-5	1.0 mile south of Merritt - Spences Bridge Highway at Merritt	102R	2,660	2,000	1,800	1,700
27-7-8	**Merritt-Spences Bridge Highway 1.0 mile west of Princeton-Kamloops Highway at Merritt	73R	4,305	3,200	3,600	4,100
27-8-5	1.0 mile north of Merritt-Spences Bridge Highway at Merritt	101R	2,155	2,400	2,100	2,800
27-16-5	0.1 mile south of Stump Lake Access Road between Nicola Lake and Stump Lake		810	830	900	1,000
21-4-5	1.5 miles south of Trans-Canada Highway west of Kamloops		1,755	1,700	1,500	2,400

HIGHWAY NUMBER 5
 PRINCETON - KAMLOOPS HIGHWAY
 (Princeton to Kamloops)

Station No.	Location Description	Class. Hwy. Ref. No.	July 1966	July 1967	-	August 1968	1969
21-5-1 & 97	**Trans-Canada Highway, 0.1 mile west of Princeton-Kamloops Highway west of Kamloops		5,700	5,900		7,400	8,300
21-1-1 & 97	**Trans-Canada Highway, 0.1 mile east of Princeton- Kamloops Highway west of Kamloops	299R	7,440	8,900		---	8,700

HIGHWAY NUMBER 5
NORTH THOMPSON HIGHWAY
(Kamloops to Little Fort)

Station No.	Location Description	Class. Hwy. Ref. No.	July		August	
			1966	1967	1968	1969
21-3-1 & 97	**Trans-Canada Highway, 2.5 miles east of Victoria Street, in Kamloops		9,825	---	8,700	10,500
21-2-5	3.0 miles north of South Thompson River Bridge at Kamloops		2,675	2,700	4,300	6,500
21-6-5	0.4 miles south of Tod Mountain Road at Heffley Creek		1,960	2,100	3,000	---
21-8-5	0.1 miles north of northern Barriere Junction		1,090	---	2,000	2,600
21-11-5	0.3 miles south of 93 Mile Bridge Lake - Little Fort Road at Little Fort		1,525	1,700	1,600	2,300
21-13-24	**93 Mile Bridge Lake - Little Fort Road, 0.4 miles west of North Thompson Highway at Little Fort		435	490	490	550
21-12-5	0.2 miles north of 93 Mile Bridge Lake - Little Fort Road at Little Fort		515	730	920	1,700
21-14-5	1.0 mile east of Birch Island Road		565	560	910	1,500
23-1-5	At North Thompson River Bridge approx. 3 miles north of Blue River		*1,000 ¹¹⁰⁰
23-2-5	1.0 miles south of Northern Trans-Provincial Highway #16 at Tete Jaune Cache Junction		*1,500 ¹⁶⁰⁰

HIGHWAY NUMBER 6
NELSON - NELWAY HIGHWAY
(Nelway to Nelson)

Station No.	Location Description	Class. Hwy. Ref. No.	July		August	
			1966	1967	1968	1969
31-19	**Waneta-Nelway Road, 0.2 miles west of Nelson-Nelway Highway at Nelway		310	240	220	220
31-18-6	0.2 miles north of Canada-U.S.A. Boundary at Nelway		440	400	500	---
31-21-3	**Southern Trans-Canada Highway 1.3 miles east of Nelson-Nelway Highway #6		1,040	920	860	1,000
31-15-3 & 6	0.7 miles south of Salmo River Bridge		3,040	2,300	2,200	2,500
31-14-3	**Southern Trans-Canada Highway #3, 0.5 miles west of Nelson-Nelway Highway at Salmo	230R	2,680	---	2,000	---
31-13-6	0.8 miles north of Southern-Trans-Canada Highway #3 Junction at Salmo		2,185	1,600	---	2,100
31-20-6	0.9 miles north of Ymir Hotel at Ymir		1,595	1,300	1,300	1,100
31-5-6	1.0 mile south of Stanley Street and Mines Road in Nelson	373R	3,000	2,100	1,800	2,100

KINNAIRD - NELSON - CRESTON HIGHWAY
(Nelson to South Slocan)

31-4-3A & 6	2.0 miles west of Nelson - Nelway Highway #6 in Nelson		4,435	4,200	3,100	3,100
31-3-3A & 6	0.1 mile east of Vernon-Slocan Highway #6 at South Slocan		3,570	3,200	3,100	3,300

HIGHWAY NUMBER 6
VERNON - SLOCAN HIGHWAY
(South Slocan to Vernon)

Station No.	Location Description	Class. Hwy. Ref. No.	July 1966	-	July 1967	August 1968	August 1969
31-2-3A	**Kinnaird-Nelson-Creston Highway #3A, 0.1 mile west of Vernon-Slocan Highway #6 at South Slocan		2,785		---	2,700	2,800
31-1-6	0.3 miles north of Kinnaird-Nelson-Creston Highway #3A at South Slocan		1,880		1,900	1,400	1,600
34-4-6	0.6 miles south of southern school in Slocan City		1,170		1,000	890	960
34-5-6	1.5 miles north of southern school in Slocan City		520		420	400	470
34-3-6	0.2 miles south of Silverton Hotel		790		720	500	760
34-2-6	1.1 mile north of Steel Bridge at Four Mile Creek in Silverton		1,020		670	900	1,100
34-6	**Kaslo-New Denver Road, 0.8 miles east of Vernon-Slocan Highway at New Denver	291R	275		210	210	440
34-1-6	1.0 mile north of Kaslo-New Denver Road at New Denver	88R	1,105		750	720	770
34-7-6	1.1 mile southeast of Railway Crossing south of Nakusp		1,400		1,800	1,200	1,300
34-9-23	**Galena Bay-Nakusp Highway, 0.1 mile north of Department of Highway Yard in Nakusp	405R	565		1,000	---	530

HIGHWAY NUMBER 6
 VERNON - SLOCAN HIGHWAY
 (South Slocan to Vernon)

Station No.	Location kDescription	Class. Hwy. Ref. No.	July		August	
			1966	1967	1968	1969
34-8-6	1.2 miles west of Bay Street at Nakusp		985	1,400	710	800
24-9-6	0.2 miles east of Echo Lake Road east of Cherryville		425	400	340	340
24-25-6	0.1 mile east of Echo Lake Road east of Lumby		880	---	910	840
24-24-6	0.1 mile west of Ranger Station at Lumby	261R	---	1,700	2,400	2,200
24-26-6	2.7 miles west of School Road at Lavington	103R	3,220	3,300	3,600	3,500
24-7-6	2.0 miles east of 30th Avenue in Vernon	103R	4,265	4,600	5,000	4,500

HIGHWAY NUMBER 7
LOUGHEED HIGHWAY
(Vancouver to Agassiz)

Station No.	Location Description	Class. Hwy. Ref. No.	July		August	
			1966	1967	1968	1969
16-71 E&W-7	0.3 miles east of Boundary Road in Burnaby	17R	25,510	25,300	24,200	27,700
C.S.16-72 E&W- - 7	Between Government Street and North Road in Burnaby	17R	9,335	10,600	13,400	13,200
16-74	**North Road 0.1 mile south of Clarke Road	14B	12,200	13,000	15,900	18,100
16-109-7	0.1 mile east of North Road	280R	6,580	7,800	8,100	10,600
16-110	**Brunette Avenue 0.1 mile southwest of Lougheed Highway and north of Highway No. 401	167R	17,325	17,900	18,900	20,600
16-108-7	0.1 mile east of King Edward Avenue	76R	7,275	8,100	9,400	10,900
16-117-7	100 feet west of Essondale main gate, east of Colony Farm Road	280R	12,910	17,500	20,700	23,600
16-103-7	0.1 mile west of Fort Coquitlam Road (Kingsway)	280R	10,410	12,200	---	---
16-104	**Port Coquitlam Road (Kingsway) 0.1 mile east of Lougheed Highway		1,995	2,900	---	---
16-102	**Dewdney Trunk Road, 0.1 mile west of Lougheed Highway		1,965	2,700	2,800	2,700
16-111-7A	**Barnet Highway, 0.2 miles west of Lougheed Highway (Westwood Avenue)	201R	7,535	---	9,200	9,600
16-101-7	0.3 miles east of Barnet Highway	165R	13,675	14,400	18,000	18,300

HIGHWAY NUMBER 7
LOUGHEED HIGHWAY
(Vancouver to Agassiz)

Station No.	Location Description	Class. Hwy. Ref. No.	July		August	
			1966	1967	1968	1969
16-100	**Shaughnessy Street, 0.1 mile south of Lougheed Highway and north of Railway at Port Coquitlam		6,860	5,200	8,900	9,600
C.S.16-99-7	1.0 mile west of Pitt River Bridge	165R	9,140	9,500	12,600	10,700
16-112-7	0.1 mile east of Harris Road in Pitt Meadows	21R	12,535	13,700	15,600	19,300
16-98-7	1.0 mile west of Carr Avenue (218th Avenue) in Haney	22R	13,805	14,800	15,400	16,200
16-97-7	50 feet west of Kanaka Creek Bridge	22R	7,465	6,900	9,100	9,700
16-113-7	0.1 mile west of 17th Street to Albion Ferry	22R	6,680	5,300	7,100	8,400
16-96-7	1.7 miles west of Stave River Bridge	22R	4,235	3,900	---	---
P-17-2	At Silverdale pumps and 4.4 miles west of Huntingdon-Mission Highway in Mission City	23R	4,115	4,220	4,712	5,068
17-41-7	30 feet east of Park Road west of Mission City	23R	5,650	6,200	6,500	7,700
C.S.17-10-11	**Huntingdon-Mission Highway 100 yards south of Mission Bridge	12R	4,625	5,600	5,100	5,500
17-40-7	1.8 miles east of Huntingdon-Mission Highway in Mission City	23R	4,745	4,500	6,200	4,800

HIGHWAY NUMBER 7
 LOUGHEED HIGHWAY
 (Vancouver to Agassiz)

Station No.	Location Description	Class. Hwy. Ref. No.	July		August	
			1966	1967	1968	1969
17-39-7	0.3 miles west of Deroche Bridge		1,635	1,300	1,500	1,600
17-38-7	0.5 miles east of Deroche Bridge		1,380	1,600	1,500	1,900
17-37-7	0.4 miles west of Harrison Hot Springs Road	330R	1,390	1,500	1,600	1,600
17-36-9	**Harrison Hot Springs Road, 0.2 miles north of Lougheed Highway	160R	3,070	2,500	3,300	3,100
17-35-7 & 9	0.1 mile east of Harrison Hot Springs Road	330R	3,125	2,800	3,300	3,900

HIGHWAY NUMBER 7A
BARNET HIGHWAY
(Vancouver to Port Coquitlam)

Station No.	Location Description	Class. Hwy. Ref. No.	July		August	
			1966	1967	1968	1969
16-70-7A	4.0 miles west of Clarke Road in Burnaby	293R	7,670	7,800	9,400	11,000
16-107-7A	0.1 mile west of Clarke Road	200R	8,065	8,500	10,200	10,500
16-106-7A	0.1 mile west of Ioco Road	200R	10,885	11,600	---	14,200
16-105	**Ioco Road 0.1 mile north of Barnet Highway	57R	4,025	---	5,600	4,500
16-111-7A	0.2 miles west of Lougheed Highway (Westwood Avenue)	201R	7,535	---	9,200	9,600
16-101-7	**Lougheed Highway 0.3 miles east of Barnet Highway	165R	13,675	14,400	18,000	18,300

HIGHWAY NUMBER 8
MERRITT - SPENCES BRIDGE HIGHWAY
(MERRITT to Spences Bridge)

Station No.	Location Description	Class. Hwy. Ref. No.	July		-	August	
			1966	1967		1968	1969
27-9-5	**Princeton-Kamloops Highway 1.0 mile south of Merritt - Spences Bridge Highway at Merritt	102R	2,660	2,000		1,800	1,700
27-8-5	**Princeton-Kamloops Highway 1.0 mile north of Merritt - Spences Bridge Highway at Merritt	101R	2,155	2,400		2,100	2,800
27-7-8	1.0 mile west of Princeton - Kamloops Highway at Merritt	73R	4,305	3,200		3,600	4,100
27-17-8	0.2 miles west of Mamette Lake Road and east of Lower Nicola		4,175	2,700		3,300	3,600
27-6-8	0.1 mile east of Trans- Canada Highway Business Route at Old Bridge at Spences Bridge		685	720		790	820
28-6-1	**Trans-Canada Highway, 0.3 miles north of Merritt- Spences Bridge Highway at Spences Bridge		5,005	4,300		6,100	5,700

HIGHWAY NUMBER 9
ROSEDALE - AGASSIZ HIGHWAY
(Trans-Canada Highway to Agassiz)

Station No.	Location Description	Class. Hwy. Ref. No.	July -		August	
			1966	1967	1968	1969
17-1 E&W-401	**Trans-Canada Highway, 0.1 mile west of Rosedale-Agassiz Highway		10,925	12,800	12,500	---
17-14-1 & 9	Between Trans-Canada Highway #401 and Yale Road East #1 B.C.		2,570	2,500	2,800	3,000
17-16-1	**Yale Road East #1 B.C., 0.1 mile west of Rosedale-Agassiz Highway		1,840	1,700	1,800	2,300
17-28-9	0.2 miles north of Yale Road East		---	2,600	3,100	3,700

LOUGHEED HIGHWAY and HARRISON HOT SPRINGS ROAD
(Agassiz to Harrison Hot Springs)

17-35-7 & 9	0.1 mile east of Harrison Hot Springs Road	33OR	3,125	2,800	3,300	3,900
17-37-7	**Lougheed Highway 0.4 miles west of Harrison Hot Springs Road	33OR	1,390	1,500	1,600	1,600
17-36-9	0.2 miles north of Lougheed Highway	16OR	3,070	2,500	3,300	3,100

HIGHWAY NUMBER 10
 LANGLEY BYPASS - LIVINGSTONE INTERCHANGE HIGHWAY
 (Langley)

Station No.	Location Description	Class. Hwy. Ref. No.	July		August	
			1966	1967	1968	1969
16-69 E&W-401	**Trans-Canada Highway #401 0.8 miles east of Livingstone Road	380R	---	11,900	15,300	17,700
16-67	**Livingstone Road, 0.2 miles north of Highway #401		1,080	840	920	1,200
16-68-10	0.2 miles south of Highway #401		2,935	3,200	3,900	4,500
16-42 E&W-10	0.1 mile north of Fraser Highway	456R	*2,700	3,600	5,000
16-2-1	**Fraser Highway, 0.1 mile west of Langley Bypass Highway	262R	4,640	4,400	6,400	7,100
16-41 E&W-10	0.1 mile south of Fraser Highway	456R	*3,500	4,000	4,600

NEW McLELLAN ROAD
 (Langley to King George Highway)

16-3-10	0.1 mile west of 192nd Street (Latimer Road) in Surrey	125R	5,345	*6,300	7,900	8,000
16-26-15	**Pacific Highway, 0.1 mile south of New McLellan Road at Cloverdale	13R	3,775	3,600	4,000	4,800
16-27-10	0.3 miles west of Pacific Highway at Cloverdale	125R	5,370	5,700	5,800	7,400
16-21-10	0.1 mile east of King George Highway	125R	6,355	6,700	8,300	7,000

HIGHWAY NUMBER 10
NEW McLELLAN ROAD
(Langley to King George Highway)

Station No.	Location Description	Class. Hwy. Ref.No.	July		August	
			1966	1967	1968	1969
16-22-99	**King George Highway, 0.8 miles south of New McLellan-Beaubien Road Junction	384R	8,780	10,700	10,500	10,200
16-19-99	**King George Highway, 0.4 miles north of New McLellan-Beaubien Road Junction	384R	8,890	8,200	9,500	9,200

BEAUBIEN ROAD
(King George Highway to Scott Road)

16-43-10	0.3 miles west of King George Highway	269R	4,855	5,200	5,600	6,300
16-14	**Scott Road, 0.1 mile north of Beaubien-Ladner Trunk Road Junction	139R & 352R	3,905	4,300	5,200	7,300

LADNER TRUNK ROAD
(Scott Road to Ladner)

16-15-10	0.9 miles west of Scott Road	351R	7,480	7,500	8,700	---
16-49-10	0.1 mile east of Mathews Road Interchange	351R	7,720	7,500	9,500	9,500
16-50 E&W-401	**Vancouver-Blaine Freeway, 0.2 miles east of Mathews Road Interchange	353R	7,420	7,100	9,100	10,300
16-48-10	100 feet west of Mathews Road Interchange	351R	4,105	4,000	5,100	6,200
16-29-10	0.1 mile east of Tsawwassen Highway	351R	5,340	5,700	6,200	7,600

HIGHWAY NUMBER 10
LADNER TRUNK ROAD
(Scott Road to Ladner)

Station No.	Location Description	Class. Hwy. Ref. No.	July 1966	- July 1967	August 1968	1969
16-20-17	**Tsawwassen Highway, 0.1 mile south of Ladner Trunk Road	349R	10,690	12,400	14,200	19,600
16-16-10	0.1 mile west of Tsawwassen Highway	351R	4,415	5,100	5,300	7,600

HIGHWAY NUMBER 11
HUNTINGDON - MISSION HIGHWAY
(Mission City to Canada - U.S.A. Border)

Station No.	Location Description	Class. Hwy. Ref. No.	July		August	
			1966	1967	1968	1969
C.S.17-10-11	100 yards south of Mission Bridge	12R	4,625	5,600	5,100	5,500
17-9-11	0.3 miles north of Pine Road in Abbotsford	12R	4,995	5,600	5,300	5,600
17-8-1 & 11	0.1 mile north of Highway #401 at "C" Street Interchange	403R	3,750	3,900	4,500	3,800
17-19 E&W-401	**Trans-Canada Highway, 0.1 mile west of Huntingdon-Mission Highway at "C" Street Interchange	381R	12,000	---	13,700	13,600
17-7 E&W-1 & 401	**Trans-Canada Highway, 0.8 miles east of Huntingdon-Mission Highway at "C" Street Interchange	381R	14,230	14,000	14,500	14,900
17-18-11	0.3 miles south of Trans-Canada Highway at "C" Street Interchange (at Marshall #3 Creek Bridge)	403R	2,485	2,200	3,100	2,500

HIGHWAY NUMBER 12
 LYTTON - LILLOOET HIGHWAY
 (Lytton to Lillooet)

Station No.	Location Description	Class. Hwy. Ref.No.	July		August	
			1966	1967	1968	1969
27-21-12	1.2 miles north of Thompson River Bridge at Lytton		---	690	680	510

LILLOOET - CACHE CREEK HIGHWAY
 (Lillooet to Cariboo Highway)

28-17-12	1.7 miles south of Pavilion-Clinton Road		195	200	170	100
28-16	**Pavilion - Clinton Road, 2.8 miles north of Lillooet - Cache Creek Highway		90	70	40	50
28-15-12	0.6 miles east of Pavilion - Clinton Road		140	190	140	120
28-5-12	0.1 mile west of Cariboo Highway		320	340	330	280
28-9-97	**Cariboo Highway 100 yards south of Lillooet - Cache Creek Highway		3,400	3,400	3,400	---
28-10-97	**Cariboo Highway, 0.1 mile north of Lillooet - Cache Creek Highway		3,135	2,900	3,000	2,400

HIGHWAY NUMBER 14
ISLAND HIGHWAY and WEST COAST (SOOKE) ROAD
(Thetis Lake Interchange to Port Renfrew)

Station No.	Location Description	Class. Hwy. Ref. No.	July 1966	July 1967	- August 1968	August 1969
P-11-1	**Trans-Canada Highway, 0.4 miles west of Helmcken Road and 0.7 miles east of Thetis Lake Interchange		15,471	16,836	18,886	20,231
11-44-1A	**Island Highway, 0.3 miles east of Trans-Canada Highway at Thetis Lake Interchange		11,105	10,400	12,300	12,700
11-46-1	**Trans-Canada Highway, 0.1 mile west of Thetis Lake Interchange		10,605	10,300	12,100	13,100
11-45-1A & 14	0.1 mile west of Trans- Canada Highway at Thetis Lake Interchange		14,895	17,700	18,700	18,400
11-28-1A & 14	0.4 miles east of West Coast Road at Colwood		15,365	17,100	18,300	16,400
11-29-1A	**Island Highway 0.2 miles north of West Coast Road at Colwood		6,120	5,900	7,500	7,300
11-27-14	0.5 miles west of Island Highway at Colwood		9,490	10,600	11,500	9,900
11-49	**Metchosin Road, 0.5 miles south of West Coast Road		4,250	---	4,600	4,600
11-26-14	0.3 miles west of Happy Valley Road at Glen Lake		2,875	---	3,400	3,600
11-25-14	0.1 mile west of Milnes Landing Store at Sooke River Bridge		3,185	---	3,700	4,000
11-24-14	2.0 miles west of Whiffin Spit Road, west of Sooke		965	980	700	1,300

HIGHWAY NUMBER 15
 PACIFIC HIGHWAY
 (Fraser Highway to Canada - U.S.A. Border)

Station No.	Location Description	Class. Hwy. Ref. No.	July		August	
			1966	1967	1968	1969
16-6-1	**Fraser Highway, 0.1 mile west of Pacific Highway	385R	6,525	7,800	8,400	9,900
16-4-1	**Fraser Highway, 0.1 mile east of Pacific Highway	385R	3,515	3,400	5,200	6,100
16-5-15	0.2 miles south of Fraser Highway	13R	3,555	4,200	3,800	4,800
16-27-10	**New McLellan Road, 0.3 miles west of Pacific Highway at Cloverdale	125R	5,370	5,700	5,800	7,400
16-26-15	0.1 mile south of New McLellan Road at Cloverdale	13R	3,775	3,600	4,000	4,800
16-54	**Campbell River Road, 0.2 miles east of Vancouver-Blaine Freeway at Campbell River Road Interchange	114R	1,870	2,100	2,100	2,900
16-25-15	0.1 mile north of Canada - U.S.A. Boundary	13R	---	1,500	1,400	1,800

HIGHWAY NUMBER 16
NORTHERN TRANS-PROVINCIAL HIGHWAY
(Prince Rupert to Prince George)

Station No.	Location Description	Class. Hwy. Ref. No.	July		August	
			1966	1967	1968	1969
49-4-16	At Galloway Rapids Bridge east of Prince Rupert	429R	3,525	3,600	4,100	4,700
49-3	**Port Edward Road, 0.9 miles south of Northern Trans- Provincial Highway		2,745	2,400	2,400	2,700
49-2-16	0.2 miles east of Port Edward Road		940	890	1,000	960
49-1-16	At Green River Bridge and 1 mile west of Tyee Station		600	530	650	910
48-6-16	At Exstew River Bridge west of Terrace		560	580	720	770
48-1-16	0.2 miles west of Kalum Lake Road at Terrace	362R	2,735	2,300	2,900	4,200
48-2	**Kalum Lake Road, 1.0 mile north of Northern Trans- Provincial Highway at Terrace	155B	585	700	560	1,000
48-3-16	0.1 mile east of Kalum Lake Road at Terrace	362R	3,690	---	4,000	5,500
48-4 E&W -16	On west end of Skeena River Bridge at Terrace	362R	6,350	7,800	8,100	9,900
48-8	**Old Airport Road, (Beam Station Road), 0.2 miles south of Northern Trans- Provincial Highway east of Terrace		1,575	1,600	2,000	2,100
48-9-16	0.1 mile west of Kitimat Highway		5,070	5,500	---	---

HIGHWAY NUMBER 16
NORTHERN TRANS-PROVINCIAL HIGHWAY
(Prince Rupert to Prince George)

Station No.	Location Description	Class. Hwy. Ref. No.	July		August	
			1966	1967	1968	1969
48-7-25	**Kitimat Highway, 0.2 miles south of Northern Trans-Provincial Highway		2,035	2,000	2,200	2,900
48-10-25	**Kitimat Highway at Kitimat River Bridge, north of Kitimat		1,125	980	1,600	2,400
48-5-16	0.1 mile east of Kitimat Highway		3,530	3,500	5,900	6,100
48-11-16	On Kleanza (Gold) Creek Bridge west of Kleanza Creek Provincial Park		830	---	900	930
47-8-16	On Coyote Creek Bridge west of Cedarvale Ferry Road		810	660	840	880
47-5-16	0.4 miles west of Hazelton Road in New Hazelton		1,605	1,300	1,300	1,800
47-6	**Hazelton Road, 0.4 miles north of Northern Trans-Provincial Highway in New Hazelton		1,455	1,300	1,300	1,600
47-7-16	0.5 miles east of Hazelton Road in New Hazelton		1,230	---	1,200	1,900
47-4-16	3.5 miles west of Moricetown Railway Crossing		875	---	1,100	890
47-3-16	1.5 miles west of Smithers Arena	50R	2,075	2,900	2,400	2,200
47-2-16	At Bulkley River Bridge east of Smithers	50R	---	2,200	2,800	3,000
47-1-16	0.9 miles east of Post Office in Telkwa	440R	1,255	1,200	1,400	1,700

HIGHWAY NUMBER 16
NORTHERN TRANS-PROVINCIAL HIGHWAY
(Prince Rupert to Prince George)

Station No.	Location Description	Class. Hwy. Ref. No.	July		August	
			1966	1967	1968	1969
C.S.46-8-16	At Bulkley River Bridge west of Houston	486R	995	770	1,100	1,600
46-4	**Morice River F.D. Road, 0.1 mile south of Northern Trans-Provincial Highway west of Houston		220	220	530	---
46-5-16	0.1 mile east of Morice River F.D. Road west of Houston	486R	1,080	1,000	1,400	2,300
46-6-16	6.0 miles east of Topley Lodge Road at 6 Mile Summit		710	800	980	740
46-7-16	0.1 mile west of Babine Lake Road at Burns Lake	471R	2,450	3,200	3,900	---
46-3	**Babine Lake Road, 2.3 miles north of Northern Trans- Provincial Highway at Park Gates	298R	225	---	270	240
46-9-16	0.2 miles east of Babine Lake Road at Burns Lake opposite Forestry Station	471R	3,390	---	4,300	5,100
46-2-35	**Francois Lake Road at Burns Lake Bridge	297R	930	1,400	1,300	1,400
46-10	**Francois Lake Road, 0.5 miles west of Ferry Dock at Francois Lake Post Office		135	190	170	290
46-11-16	1.3 miles east of Francois Lake Road at Burns Lake		1,160	1,500	1,500	1,500
46-1-16	At Sheraton Railway Overpass east of Burns Lake		690	650	970	1,000

HIGHWAY NUMBER 16
NORTHERN TRANS-PROVINCIAL HIGHWAY
(Prince Rupert to Prince George)

Station No.	Location Description	Class. Hwy. Ref. No.	July		August	
			1966	1967	1968	1969
P-45-1	6.0 miles west of Nechako River Bridge and west of Fort Fraser		1,210	---	1,492	1,587
45-4-16	10.0 miles west of Vanderhoof-Stuart Lake Road at Vanderhoof		1,085	---	1,700	2,300
45-5-16	0.2 miles west of Vanderhoof-Stuart Lake Road at Vanderhoof	232R	---	2,800	2,600	2,300
45-2-27	**Vanderhoof-Stuart Lake Road at Nechako River Bridge at Vanderhoof	233R	---	---	3,200	4,600
45-3-27	**Vanderhoof-Stuart Lake Road 8.0 miles north of Northern Trans-Provincial Highway at Vanderhoof		495	700	570	430
45-6-16	1.0 mile east of Vanderhoof-Stuart Lake Road at Vanderhoof		1,965	2,900	*2,500	2,500
45-1-16	1.5 miles west of Cluculz Creek and just west of Young Road		1,280	1,200	1,600	1,700
42-7-16	At Chilako River Bridge west of Prince George		2,300	1,200	2,200	2,600
42-15-16	0.3 miles west of Prince George Bypass	276R	---	7,700	8,500	10,000
42-14 N&S-97	**Prince George Bypass, 0.4 miles north of Northern Trans-Provincial Highway	386R	7,750	8,200	7,400	7,300

HIGHWAY NUMBER 16
NORTHERN TRANS-PROVINCIAL HIGHWAY
(Prince George to McBride)

Station No.	Location Description	Class. Hwy. Ref. No.	July		August	
			1966	1967	1968	1969
42-8-16	0.2 miles east of Prince George Bypass	276R	7,235	7,300	7,400	8,200
42-18-97	**Prince George Bypass at south end of New Fraser River Bridge		6,235	6,200	6,800	7,900
42-1	**First Avenue on Old Nechako River Bridge at Prince George	178B	4,520	6,300	---	6,100
42-9-16	On south approach of Old Fraser River Bridge at Prince George	178B	3,790	6,600	5,200	5,900
42-4-16	0.1 mile north of Old Cariboo Highway about one mile north of Prince George Airport		3,380	2,800	3,700	3,000
42-2	**Old Cariboo Highway, 0.1 mile south of Northern Trans-Provincial Highway, about one mile north of Prince George Airport		---	1,400	2,200	2,500
42-3-16	0.1 mile east of Old Cariboo Highway south of Prince George, about one mile north of Prince George Airport		2,005	1,400	2,200	2,700
42-22-16	At Willow River Bridge approximately 20 miles east of Prince George		* 790
23-6-16	At Goat River Bridge approximately 25 miles north of McBride		* 540

HIGHWAY NUMBER 16
NORTHERN TRANS-PROVINCIAL HIGHWAY
(Prince George to McBride)

Station No.	Location Description	Class. Hwy. Ref. No.	July 1966	- July 1967	August 1968	1969
23-5-16	At C.N.R. Crossing south of Lamming Mills		*2,000 ¹⁷⁰⁰
23-4-16	1.0 mile ^{WEST} east of Junction with North Thompson Highway #5 at Tete Jaune Cache		* 590 ⁸²⁰
23-3-16	1.0 mile east of Junction with North Thompson Highway #5 at Tete Jaune Cache		*1,400 ¹⁶⁰⁰
23-2-5	**North Thompson Highway 1.0 mile south of Northern Trans-Provincial Highway at Tete Jaune Cache Junction		*1,500 ¹⁶⁰⁰
				<i>Red Pass</i>		<i>1400</i>

HIGHWAY NUMBER 17
PATRICIA BAY HIGHWAY
(Victoria to Swartz Bay)

Station No.	Location Description	Class. Hwy. Ref. No.	July		-	August	
			1966	1967		1968	1969
11-8 N&S-1 & 17	100 yards north of Boleskine Street in Saanich	228R	32,605	34,600		34,800	36,000
11-10-1	**Trans-Canada Highway, 0.1 mile west of Harriet Road in Saanich	228R	16,370	---		17,900	18,300
11-9 N&S-17	0.1 mile north of Trans-Canada Highway and south of Carey Road	212R	20,000	22,000		21,700	23,400
11-11-17	0.2 miles south of Quadra Street in Saanich	212R	14,780	12,200		14,200	15,700
11-14	**Quadra Street, 0.4 miles east of Patricia Bay Highway	156B	6,385	5,000		6,900	8,000
11-15	**Glanford Avenue, 0.05 miles west of Patricia Bay Highway		2,565	3,100		2,700	---
11-6-17	100 yards north of Glanford Avenue at Royal Oak	212R	19,380	21,900		21,300	23,700
11-5-17A	**West Saanich Road, 0.3 miles west of Wilkinson Road	174R	5,455	5,200		6,200	7,200
11-1-17	0.5 miles north of West Saanich Road at Royal Oak	212R	15,290	15,300		15,200	20,800
C.S.11-2-17	1.0 mile south of East Saanich Road, near Keating Cross Road	213R	11,030	12,700		13,500	16,000
11-20	**Keating Cross Road, 1.0 mile west of Patricia Bay Highway	121B	---	2,300		2,300	2,400
11-7-17	0.2 miles south of McTavish Road	453R	10,000	7,900		10,600	11,700

HIGHWAY NUMBER 17
PATRICIA BAY HIGHWAY
(Victoria to Swartz Bay)

Station No.	Location Description	Class. Hwy. Ref. No.	July		August	
			1966	1967	1968	1969
11-21	**McTavish Road, 0.2 miles west of Patricia Bay Highway	193B	1,535	1,700	1,600	1,900
11-23	**Canora Avenue, 0.2 miles north of McTavish Road	449R	1,310	1,400	1,500	1,100
11-22	**Lockside Drive, 0.2 miles east of Patricia Bay Highway	416R	2,180	2,400	2,200	2,300
11-3-17	0.1 mile south of Beacon Avenue to Sidney	388R	7,420	7,800	---	---
11-12	**Beacon Avenue, 0.1 mile east of Patricia Bay Highway	390R	4,170	4,700	5,500	6,600
11-13-17	0.1 mile north of Beacon Avenue to Sidney	388R	6,850	9,600	8,100	8,400
11-17-17A	**Wain Road, 0.7 miles west of Patricia Bay Highway	412R	570	850	950	1,050
11-16 N&S-17	0.2 miles north of Wain Road	453R	---	3,300	4,500	5,400

TSAWWASSEN HIGHWAY
(Ferry to Vancouver-Blaine Freeway)

16-44-17	0.1 mile south of Boundary Bay Road	349R	4,775	5,500	6,300	6,800
16-46	**Boundary Bay Road, 0.1 mile east of Tsawwassen Highway	350R	8,115	8,500	10,700	12,800
16-28	**Boundary Bay Road, 0.1 mile west of Tsawwassen Highway		1,665	1,900	2,100	2,300
16-45-17	0.1 mile north of Boundary Bay Road	349R	---	12,000	14,400	19,500

HIGHWAY NUMBER 17
 TSAWWASSEN HIGHWAY
 (Ferry to Vancouver-Blaine Freeway)

Station No.	Location Description	Class, Hwy. Ref. No.	July 1966	July 1967	-	August 1968	1969
16-20-17	0.1 mile south of Ladner Trunk Road	349R	10,690	12,400		14,200	19,600
16-29-10	**Ladner Trunk Road, 0.1 mile east of Tsawwassen Highway	351R	5,340	5,700		6,200	7,600
16-16-10	**Ladner Trunk Road, 0.1 mile west of Tsawwassen Highway	351R	4,415	5,100		5,300	7,600
16-10 N-17	On-Ramp to Vancouver-Blaine Freeway northbound	353R	6,870	6,400		8,600	9,300
16-10 S-17	Off-Ramp from Vancouver-Blaine Freeway to Tsawwassen Highway southbound	353R	5,385	5,500		7,300	8,400
16-8 E&W-499	**Vancouver-Blaine Freeway, 0.1 mile east of Tsawwassen Highway at Ladner Interchange	353R	10,755	12,600		14,000	17,700
P-16-4 N&S	**Vancouver-Blaine Freeway at south end of Deas Slough Bridge	353R	25,445	24,900		---	37,189

HIGHWAY NUMBER 17A
WEST SAANICH ROAD - WAIN ROAD
(Royal Oak to Swartz Bay)

Station No.	Location Description	Class. Hwy. Ref. No.	July		August	
			1966	1967	1968	1969
11-6-17	**Patricia Bay Highway 100 yards north of Glanford Avenue at Royal Oak	212R	19,380	21,900	21,300	23,700
11-1-17	**Patricia Bay Highway, 0.5 miles north of West Saanich Road at Royal Oak	212R	15,290	15,300	15,200	20,800
11-5-17A	0.3 miles west of Wilkinson Road	174R	5,455	5,200	6,200	7,200
11-19-17A	0.1 mile south of Keating Cross Road	170R	2,265	2,500	2,600	3,100
11-20	**Keating Cross Road, 1.0 mile west of Patricia Bay Highway	121B	---	2,300	2,300	2,400
11-4-17A	0.1 mile south of Mount Newton Road	170R	1,375	---	---	1,600
11-18-17A	0.1 mile south of Wain Road	411R	980	1,100	1,200	1,100
11-17-17A	On Wain Road, 0.7 miles west of Patricia Bay Highway	412R	570	850	950	1,050
11-16 N&S-17	**Patricia Bay Highway, 0.2 miles north of Wain Road	453R	---	3,300	4,500	5,400

HIGHWAY NUMBER 13
COWICHAN LAKE ROAD
(Duncan to Lake Cowichan)

Station No.	Location Description	Class. Hwy. Ref. No.	July		-	August	
			1966	1967		1968	1969
12-2-18	0.1 mile south of Sherman Road at Duncan	249R	4,090	3,400		4,100	3,500
12-4	**Somenos Road 100 yards north of Cowichan Lake Road	247R	3,140	2,400		3,100	---
C.S.12-3-13	1.0 mile west of Somenos Road	249R	3,745	5,400		3,700	4,600
12-14-18	0.5 miles east of Cowichan Junction in Lake Cowichan Village	98R	3,445	4,200		3,400	3,200
12-15	**North Shore Road, 1.0 miles west of Cowichan Junction in Lake Cowichan Village	98R	1,720	2,200		2,300	2,200
12-16	**South Shore Road, 1.0 mile west of Cowichan Junction in Lake Cowichan Village	99R	2,715	---		2,900	2,400

HIGHWAY NUMBER 19
ISLAND HIGHWAY
(Nanaimo to Roberts Creek)

Station No.	Location Description	Class. Hwy. Ref. No.	July 1966	July 1967	- August 1968	August 1969
12-34-1	On the George Pearson Bridge in Nanaimo	242R	26,250	26,300	26,100	26,700
12-35 N&S-1	**Trans-Canada Highway #1 (Stewart Avenue) 0.15 mile north of Island Highway #19 (Terminal Avenue) in Nanaimo	340R	6,695	7,200	6,800	7,100
12-36-19	50 feet north of Trans-Canada Highway #1 (Stewart Avenue) in Nanaimo	224R	19,515	20,900	19,500	---
12-38 N&S-19	50 feet south of Departure Bay Road and north of Waddington Road	224R	14,690	---	15,800	18,400
12-40	**Brenchin Road, 0.1 mile east of Island Highway #19	355R	3,480	4,600	3,500	6,200
12-39	**Departure Bay Road, 0.2 miles east of Island Highway #19		6,530	7,800	7,500	9,200
12-37-19	100 feet north of Departure Bay Road and south of Northfield Road	224R	11,770	---	---	12,900
12-31-19	1.8 miles north of Departure Bay Road north of Nanaimo		8,115	9,400	10,400	---
12-41-19	100 feet north of Jingle Pot Road at North Wellington		8,445	8,900	8,000	11,200
P-14-1	3.2 miles south of Englishman's River Bridge		5,810	6,257	6,799	7,476

HIGHWAY NUMBER 19
ISLAND HIGHWAY
(Nanaimo to Roberts Creek)

Station No.	Location Description	Class. Hwy. Ref. No.	July		August	
			1966	1967	1968	1969
C.S.14-1-4	**Alberni Highway 1.0 mile west of Island Highway at Parksville	177R	3,560	3,600	4,500	5,100
C.S.14-4-19	0.8 miles north of French Creek Bridge north of Parksville		4,675	3,800	4,700	5,600
14-5-19	0.1 mile north of Seacroft Road north of Qualicum Beach	94R	3,895	4,200	4,000	5,300
14-6-19	0.5 miles north of Coburn Road in Bowser		3,010	---	3,200	3,400
14-7-19	1.0 mile south of Red Fishboat Jetty in Union Bay		2,895	3,400	3,200	4,000
14-8-19	0.4 miles south of Trent Creek Bridge south of Royston		4,270	3,300	2,900	4,800
14-9	**Royston-Cumberland Road 100 feet west of Island Highway at Royston		1,920	1,900	1,700	1,500
14-10-19	0.1 mile north of Royston - Cumberland Road		5,840	5,000	5,500	5,900
14-11	**Cumberland Road, 0.6 miles west of Willemar Avenue in Courtenay	223B	3,005	3,500	2,600	2,200
14-12	**Comox Road, 0.8 miles east of Island Highway at Courtenay	153R	7,615	8,700	8,400	9,000
C.S.14-13-19	1.2 miles north of Courtenay River Bridge (in front of cemetery)		5,265	5,400	5,700	---

HIGHWAY NUMBER 19
ISLAND HIGHWAY
(Nanaimo to Roberts Creek)

Station No.	Location Description	Class. Hwy. Ref. No.	July		August	
			1966	1967	1968	1969
14-14-19	0.5 miles south of Merville Road		3,240	4,600	4,600	4,900
14-15-19	0.5 miles south of Oyster River Bridge		4,020	3,200	4,000	4,600
14-16-19	2.2 miles south of First Avenue in Campbell River	393R	7,020	10,200	7,500	8,000
14-17-19	0.1 mile south of Maple Street in Campbell River	393R	12,245	13,700	12,500	13,400
14-21-28	**Gold River Road (Brewster Lake Road) 0.6 miles west of Island Highway	394R	2,490	4,600	2,100	2,500
14-23-28	**Gold River Road at the Buttle Lake Crossing	* 790
14-18-19	100 feet north of Campbell River Bridge		---	8,700	10,900	10,700
14-19-19	0.5 miles north of Elk Falls Mill entrance at Duncan Bay		1,035	1,600	1,300	1,700
14-22-19	2.9 miles north of Roberts Creek		* 820	520	640	670

HIGHWAY NUMBER 22
 PATERSON - ROSSLAND - TRAIL HIGHWAY
 (Paterson to Trail)

Station No.	Location Description	Class. Hwy. Ref. No.	July		August	
			1966	1967	1968	1969
32-1-22	1.0 mile south of Cascade Highway at Rossland		630	600	680	* 600
32-2-22	0.2 mile south of junction with Highway 3B at Rossland		1,815	---	1,400	*1,400
32-14-3B	**Nancy Greene Lake-Rossland Highway, 0.2 miles north of Paterson-Rossland-Trail Highway at Rossland	418R	945	590	800	1,000
32-3-22 & 3B	0.1 mile south of Mountain View cemetery between Rossland and Trail	144R	5,885	5,900	5,600	4,600
32-4-3	**Southern Trans-Canada Highway #3, 1.4 miles north of Tadanac Little League Ball Park		5,150	---	4,900	4,000

HIGHWAY NUMBER 25
KITIMAT HIGHWAY
(Terrace to Kitimat)

Station No.	Location Description	Class. Hwy. Ref. No.	July 1966	July 1967	-	August 1968	August 1969
48-9-16	**Northern Trans-Provincial Highway, 0.1 mile west of Kitimat Highway		5,070	5,500		---	---
48-5-16	**Northern Trans-Provincial Highway, 0.1 mile east of Kitimat Highway		3,530	3,500		5,900	6,100
48-7-25	0.2 miles south of Northern Trans-Provincial Highway		2,035	2,000		2,200	2,900
48-10-25	At Kitimat River Bridge north of Kitimat		1,125	980		1,600	2,400

HIGHWAY NUMBER 93
ELKO - ROOSVILLE HIGHWAY
(Roosville to Elko)

Station No.	Location Description	Class. Hwy. Ref. No.	July		August	
			1966	1967	1968	1969
36-8-93	0.7 miles north of Canada - U.S.A. Boundary		365	460	520	700
36-2-93	0.2 miles south of Southern Trans-Canada Highway at Elko		580	580	730	850
36-3-3	**Southern Trans-Canada Highway 0.1 mile east of Elko-Roosville Highway at Elko		1,830	1,800	2,700	3,100

SOUTHERN TRANS-CANADA HIGHWAY
(Elko to Fort Steele Junction)

36-1-3 & 93	0.1 mile west of Elko- Roosville Highway at Elko		2,190	1,800	---	2,800
36-7-3 & 93	0.9 miles east of Fort Steele - Bull River Road east of Wardner		1,750	1,800	---	2,500
35-16	**Fort Steele - Bull River Road, 0.1 mile north of Southern Trans-Canada Highway east of Wardner		495	240	220	300
35-15-3 & 93	0.3 miles west of Wardner Bridge		2,250	---	2,500	2,600
35-7-3 & 93	0.5 miles east of Kootenay- Columbia Highway east of Cranbrook		2,445	2,000	---	3,000
35-12-3 & 95	**Southern Trans-Canada Highway, 0.5 miles west of Kootenay-Columbia Highway east of Cranbrook		4,145	---	5,000	---

HIGHWAY NUMBER 93
 KOOTENAY - COLUMBIA HIGHWAY
 (Southern Trans-Canada Highway to Radium Hot Springs)

Station No.	Location Description	Class. Hwy. Ref. No.	July		August	
			1966	1967	1968	1969
35-11-93 & 95	0.5 miles north of Southern Trans-Canada Highway east of Cranbrook		2,590	2,800	3,000	2,900
35-14-93 & 95	0.4 miles east of Cranbrook Junction - Wasa Highway north of Ta Ta Creek		1,895	2,500	2,800	2,300
35-13-95A	**Cranbrook Junction - Wasa Highway, 0.2 miles south of Kootenay-Columbia Highway north of Ta Ta Creek		1,585	1,600	---	1,300
35-10-93 & 95	0.2 miles north of Cranbrook Junction-Wasa Highway north of Ta Ta Creek		2,050	2,200	2,900	2,500
37-1-93 & 95	0.1 mile south of Invermere Westside Road north of Dutch Creek		1,920	1,600	2,600	2,100
37-6-93 & 95	0.4 miles south of Invermere-Athalmer Road		3,660	3,100	4,800	3,500
37-7	**Invermere-Athalmer Road, 0.2 miles west of Kootenay - Columbia Highway		2,715	3,200	4,500	3,400

HIGHWAY NUMBER 93
 KOOTENAY-COLUMBIA HIGHWAY
 (Southern Trans-Canada Highway to Radium Hot Springs)

Station No.	Location Description	Class. Hwy. Ref. No.	July		August	
			1966	1967	1968	1969
37-5-93 & 95	0.4 miles north of Invermere- Athalmer Road		3,400	---	4,600	3,500
37-2-93 & 95	1.0 mile south of Radium- Mt. Eisenhower Junction Highway at Radium Hot Springs		4,115	3,600	4,700	3,400
37-4-95	**Kootenay-Columbia Highway 1.0 mile north of Radium- Mt. Eisenhower Junction Highway at Radium Hot Springs		1,820	2,100	1,900	2,000

RADIUM - MT. EISENHOWER JUNCTION HIGHWAY
 (Radium Hot Springs)

37-3-93	Near Kootenay National Park Gate		---	4,500	---	4,200
---------	-------------------------------------	--	-----	-------	-----	-------

HIGHWAY NUMBER 95
YAHK - KINGSGATE HIGHWAY
(Kingsgate to Curzon)

Station No.	Location Description	Class. Hwy. Ref. No.	July		August	
			1966	1967	1968	1969
35-2-95	0.1 mile south of Southern Trans-Canada Highway at Curzon		1,110	770	1,100	990
35-1-3	**Southern Trans-Canada Highway 0.2 miles west of Yahk-Kingsgate Highway at Curzon		1,755	---	2,200	2,000

SOUTHERN TRANS-CANADA HIGHWAY
(Curzon to Cranbrook)

P-35-1	1.5 miles east of Moyie River Bridge in Yahk		2,145	1,968	2,110	2,430
35-3-3 & 95	1.5 miles northeast of Lakeview cabins at Moyie		2,405	2,200	3,000	2,700
35-4-3 & 95	0.4 miles west of Cranbrook junction - Wasa Highway east of Cranbrook	354R	6,110	6,100	---	6,300
35-6-95A	**Cranbrook Junction - Wasa Highway, 1.8 miles north of Southern Trans-Canada Highway east of Cranbrook		3,740	3,300	3,500	2,900
35-5-3 & 95	0.2 miles east of Cranbrook Junction - Wasa Highway east of Cranbrook		4,475	4,200	5,200	5,300
35-12-3 & 95	0.5 miles west of Kootenay-Columbia Highway east of Cranbrook		4,145	---	5,000	---

HIGHWAY NUMBER 95
SOUTHERN TRANS-CANADA HIGHWAY
(Curzon to Cranbrook)

Station No.	Location Description	Class.	July		August	
		Hwy. Ref. No.	1966	1967	1968	1969
35-7-3 & 93	**Southern Trans-Canada Highway 0.5 miles east of Kootenay-Columbia Highway east of Cranbrook		2,445	2,000	---	3,000

KOOTENAY - COLUMBIA HIGHWAY
(Southern Trans-Canada Highway to Golden)

35-11-93 & 95	0.5 miles north of Southern Trans-Canada Highway east of Cranbrook		2,590	2,800	3,000	2,900
35-14-93 & 95	0.4 miles east of Cranbrook Junction - Wasa Highway north of Ta Ta Creek		1,895	2,500	2,800	2,300
35-13-95A	**Cranbrook Junction - Wasa Highway, 0.2 miles south of Kootenay-Columbia Highway north of Ta Ta Creek		1,585	1,600	---	1,300
35-10-93 & 95	0.2 miles north of Cranbrook Junction - Wasa Highway north of Ta Ta Creek		2,050	2,200	2,900	2,500
37-1-93 & 95	0.1 mile south of Invermere Westside Road north of Dutch Creek		1,920	1,600	2,600	2,100

HIGHWAY NUMBER 95
 KOOTENAY - COLUMBIA HIGHWAY
 (Southern Trans-Canada Highway to Golden)

Station No.	Location Description	Class. Hwy. Ref. No.	July		-	August	
			1966	1967		1968	1969
37-6-93 & 95	0.4 miles south of Invermere- Athalmer Road		3,660	3,100		4,800	3,500
37-7	**Invermere-Athalmer Road 0.2 miles west of Kootenay- Columbia Highway		2,715	3,200		4,500	3,400
37-5-93 & 95	0.4 miles north of Invermere- Athalmer Road		3,400	---		4,600	3,500
37-2-93 & 95	1.0 mile south of Radium- Mt. Eisenhower Junction Highway at Radium Hot Springs		4,115	3,600		4,700	3,400
37-3-93	**Radium - Mt. Eisenhower Junction Highway near Kootenay National Park Gate		---	4,500		---	4,200
37-4-95	1.0 mile north of Radium - Mt. Eisenhower Junction Highway at Radium Hot Springs		1,820	2,100		1,900	2,000
37-17-95	1.0 mile north of Spillimacheen Station		610	660		640	780
37-13-95	2.0 miles south of Trans- Canada Highway at Golden Weigh Scale and south of Golden		1,970	2,000		2,100	2,800

HIGHWAY NUMBER 95
 KOOTENAY - COLUMBIA HIGHWAY
 (Southern Trans-Canada Highway to Golden)

Station No.	Location Description	Class. Hwy. Ref. No.	July		-	August	
			1966	1967		1968	1969
37-12-1	**Trans-Canada Highway, 2.0 miles west of Kootenay - Columbia Highway at Golden Weigh Scale		5,540	5,600		6,000	6,600
37-14-1	**Trans-Canada Highway, 1.2 miles east of Kootenay - Columbia Highway at Golden Weigh Scales		5,115	5,200		6,800	7,200

HIGHWAY NUMBER 95A
CRANBROOK JUNCTION - WASA HIGHWAY
(Cranbrook to Ta Ta Creek)

Station No.	Location Description	Class Hwy. Ref. No.	July		August	
			1966	1967	1968	1969
35-4-3 & 95	**Southern Trans-Canada Highway, 0.4 miles west of Cranbrook Junction - Wasa Highway east of Cranbrook	354R	6,110	6,100	---	6,300
35-5-3 & 95	**Southern Trans-Canada Highway, 0.2 miles east of Cranbrook Junction - Wasa Highway east of Cranbrook		4,475	4,200	5,200	5,300
35-6-95A	1.8 miles north of Southern Trans-Canada Highway east of Cranbrook		3,740	3,300	3,500	2,900
35-8-95A	0.5 miles north of Mark Creek Bridge at Kimberley	236R	5,020	4,600	4,400	4,100
35-9-95A	0.1 mile north of Department of Highways yard at Kimberley	370R	2,370	2,500	2,500	1,700
35-13-95A	0.2 miles south of Kootenay-Columbia Highway north of Ta Ta Creek		1,585	1,600	---	1,300
35-14-93 & 95	**Kootenay-Columbia Highway 0.4 miles east of Cranbrook Junction - Wasa Highway north of Ta Ta Creek		1,895	2,500	2,800	2,300
35-10-93 & 95	**Kootenay-Columbia Highway 0.2 miles north of Cranbrook Junction - Wasa Highway north of Ta Ta Creek		2,050	2,200	2,900	2,500

HIGHWAY NUMBER 97
OSOYOOS - OROVILLE HIGHWAY
(Oroville to Osoyoos)

Station No.	Location Description	Class. Hwy. Ref. No.	July		August	
			1966	1967	1968	1969
26-13-97	0.1 mile south of Southern Trans-Canada Highway west of Osoyoos		1,865	1,900	2,200	2,200

KEREMEOS-KALEDEN JUNCTION - OSOYOOS HIGHWAY
(Osoyoos to Kaleden Junction)

26-19-3	**Southern Trans-Canada Highway, 100 yards west of Keremeos-Kaleden Junction - Osoyoos Highway north of Osoyoos		1,020	1,500	1,900	2,400
26-12-3A & 97	0.2 miles north of Southern Trans-Canada Highway west of Osoyoos		4,685	4,600	4,900	5,400
P-26-2	4.82 miles south of Okanagan Highway #97 at Kaleden Junction		3,315	3,348	3,491	3,298
26-9-3A & 97	0.1 mile south of Okanagan Highway #97 at Kaleden Junction		4,080	4,300	4,900	5,500
26-7-3A	**Keremeos-Kaleden Junction - Osoyoos Highway #3A, 0.2 miles west of Okanagan Highway at Kaleden Junction		3,015	3,000	3,600	3,100

HIGHWAY NUMBER 97
OKANAGAN HIGHWAY
(Kaleden Junction to Vernon)

Station No.	Location Description	Class. Hwy. Ref. No.	July		August	
			1966	1967	1968	1969
26-8-97	0.2 miles north of Keremeos-Kaleden Junction - Osoyoos Highway #3A at Kaleden Junction		6,350	5,700	7,300	6,500
26-10-97	0.7 miles south of Railway Crossing south of Penticton		6,495	7,100	9,300	8,200
26-11-97	0.2 miles north of Okanagan River Bridge north of Penticton	359R	8,690	8,900	10,900	9,200
25-7-97	0.1 mile south of Old Peach Orchard Road to Summerland	238R	6,525	6,700	7,200	6,300
25-8	**Rosedale Avenue to Summerland just south of Old Peach Orchard Road and west of Okanagan Highway		2,920	3,600	3,500	---
25-9	**Peach Orchard Road to Summerland (north junction) 0.1 mile east of Okanagan Highway	142B	1,090	1,400	1,600	1,400
25-10-97	Between Peach Orchard Road and Rosedale Avenue (north junction) to Summerland	238R	6,005	5,900	7,700	6,100
25-1-97	0.2 miles north of Rosedale Avenue (north junction to Summerland)	238R	---	6,400	7,200	7,800
25-2-97	0.1 mile south of South Peachland Road	367R	5,205	5,300	7,100	---
25-3-97	0.1 mile south of Westside Road		6,035	9,100	9,900	11,000

HIGHWAY NUMBER 97
OKANAGAN HIGHWAY
(Kaleden Junction to Vernon)

Station No.	Location Description	Class Hwy. Ref. No.	July		August	
			1966	1967	1968	1969
25-11	**Westside Road, 1.0 mile north of Okanagan Highway		535	390	450	510
P-25-1	On Okanagan Lake Bridge		9,181	10,328	11,605	13,008
25-6	**Okanagan Mission Road, 0.4 miles south of Bluebird Bay Resort		3,215	4,400	4,800	5,200
25-12 N&S-97	0.6 miles north of Glenmore Road at Kelowna		12,625	15,300	18,100	17,700
25-16-33	**Rock Creek - Rutland Road Number 33, 1.0 miles east of Junction with Rutland - Belga road in Rutland		*1,200
25-4 N&S-97	0.2 miles south of Sexsmith Road - Old Vernon Road - Rutland Road Junction at Reid's Corner		6,865	7,300	8,100	7,700
25-13	**Rutland Road, 0.2 miles south of Okanagan Highway at Reid's Corner		1,190	1,600	1,500	1,700
25-14	**Old Vernon Road, 0.1 mile east of Okanagan Highway at Reid's Corner		745	1,100	970	850
25-5-97	0.1 mile north of Sexsmith Road - Old Vernon Road - Rutland Road Junction at Reid's Corner		---	6,700	6,900	6,500
C.S.25-15-97	0.1 mile north of Old Vernon Road (north junction)		5,395	6,400	7,000	7,000
24-10-97	0.2 miles south of Tween Lake Junction		5,625	5,300	5,300	5,400
24-8-97	2.9 miles south of Vernon Slocan Highway #6 at Vernon and 0.5 miles south of Kick Willie Loop		5,445	5,200	5,400	5,400

HIGHWAY NUMBER 97
OKANAGAN HIGHWAY
(Kaleden Junction to Vernon)

Station No.	Location Description	Class. Hwy. Ref. No.	July		August	
			1966	1967	1968	1969
24-7-6	**Vernon-Slocan Highway, 2.0 miles east of 30th Avenue in Vernon	103R	4,265	4,600	5,000	4,500
24-11	**Old Kamloops Road, 0.2 miles north of 32nd Street in Vernon		2,190	2,200	1,800	---
24-12-97	0.5 miles north of 48th Avenue at Vernon		7,545	8,400	8,500	9,600
24-13-97	0.1 mile south of junction of Okanagan Highway #97A and Kamloops-Vernon Highway #97 north of Vernon	271R	6,910	8,000	9,000	8,700
24-5-97A	**Okanagan Highway #97A, 0.3 miles north of Kamloops-Vernon Highway #97 north of Vernon	271R	5,035	5,700	6,400	5,800

KAMLOOPS - VERNON HIGHWAY
(Vernon to Monte Creek)

24-6-97	0.1 mile west of Okanagan Highway #97A north of Vernon and east of Old Kamloops Road		2,455	2,500	3,000	2,700
24-14	**Old Kamloops Road, 0.4 miles south of Kamloops - Vernon Highway		1,010	1,200	1,100	1,400
24-15-97	0.1 mile west of Old Kamloops Road		---	3,300	3,600	3,700
24-16	**Westside Road, 0.1 mile south of Kamloops - Vernon Highway		1,020	1,100	920	940

HIGHWAY NUMBER 97
KAMLOOPS - VERNON HIGHWAY
(Vernon to Monte Creek)

Station No.	Location Description	Class. Hwy. Ref. No.	July		August	
			1966	1967	1968	1969
24-17-97	0.1 mile west of Westside Road		2,320	2,500	2,800	2,900
22-4-97	At Salmon River Bridge east of Salmon River Road		1,930	2,000	2,400	2,600
22-11	**Salmon River Road, 0.1 mile north of Kamloops - Vernon Highway		385	400	480	700
C.S.22-12-97	5.0 miles west of Falkland		1,830	2,000	2,400	2,400
22-3-97	2.0 miles south of Trans-Canada Highway at Monte Creek		1,630	2,000	2,000	2,200
21-10-1	**Trans-Canada Highway, 0.2 miles east of Kamloops - Vernon Highway at Monte Creek		---	4,600	4,700	5,100

TRANS-CANADA HIGHWAY
(Monte Creek to Cache Creek)

P-21-1	2.81 miles west of Kamloops - Vernon Highway at Monte Creek		5,620	5,806	5,259	5,841
21-3-1 & 97	2.5 miles east of Victoria Street in Kamloops		9,825	---	8,700	10,500
21-2-5	**North Thompson Highway, 3.0 miles north of South Thompson River Bridge		2,675	2,700	4,300	6,500
21-7 N&S	**Fortune Drive at north end of Overlander Bridge	321R	22,495 (June)	25,200 (June)	24,800 (June)	30,500 (June)
21-1-1 & 97	0.1 mile east of Princeton - Kamloops Highway west of Kamloops	299R	7,440	8,900	---	8,700

HIGHWAY NUMBER 97
TRANS-CANADA HIGHWAY
(Monte Creek to Cache Creek)

Location No.	Location Description	Class. Hwy. Ref. No.	July		August	
			1966	1967	1968	1969
21-4-5	**Princeton-Kamloops Highway, 1.5 miles south of Trans- Canada Highway west of Kamloops		1,755	1,700	1,500	2,400
21-5-1 & 97	0.1 mile west of Princeton- Kamloops Highway west of Kamloops		5,700	5,900	7,400	8,300
21-9-1 & 97	0.7 miles west of Savona Bridge		4,545	4,300	6,000	6,400
28-3-1 & 97	1.2 miles east of Cariboo Highway at Cache Creek		4,370	4,700	5,500	5,900
28-2-1	**Trans-Canada Highway, 0.1 mile north of northern junction to Ashcroft		7,400	---	8,100	9,700

CARIBOO HIGHWAY
(Cache Creek to Prince George)

28-4-97	1.0 mile north of Trans- Canada Highway at Cache Creek		3,460	3,500	3,800	3,600
28-9-97	100 yards south of Lillooet - Cache Creek Highway		3,400	3,400	3,400	---
28-5-12	**Lillooet - Cache Creek Highway 0.1 mile west of Cariboo Highway		320	340	330	280
28-10-97	0.1 mile north of Lillooet - Cache Creek Highway		3,135	2,900	3,000	2,400
28-1-97	0.5 miles south of Pavilion- Clinton Road at Clinton	387R	3,050	3,000	2,800	3,600

HIGHWAY NUMBER 97
CARIBOO HIGHWAY
(Cache Creek to Prince George)

Station No.	Location Description	Class. Hwy. Ref. No.	July		August	
			1966	1967	1968	1969
28-11	**Pavilion - Clinton Road 0.5 miles west of Cariboo Highway at Clinton	391R	675	670	*250	360
28-12-97	0.6 miles north of Pavilion- Clinton Road at Clinton	387R	---	3,200	3,100	3,100
P-28-1	At Mile No. 57, 10 miles north of Clinton		2,662	---	2,669	2,925
28-13	**Dog Creek Road, 0.1 mile west of Cariboo Highway		190	140	140	130
28-14-97	0.2 miles north of Dog Creek Road		2,895	---	2,800	3,000
29-6-97	At 83 Mile Creek		2,625	2,500	2,600	2,800
29-1-97	0.5 miles south of Canim Lake Road north of 100 Mile House		3,380	3,700	4,100	4,800
29-7	**Canim Lake Road, 0.5 miles east of Cariboo Highway north of 100 Mile House		720	910	1,000	1,500
29-2-97	0.3 miles north of Canim Lake Road north of 100 Mile House		2,925	3,100	2,900	3,900
29-8-97	At 111 Mile Creek south of Lac La Hache		2,685	2,300	2,400	2,600
C.S.29-9-97	At 130 Mile Creek north of Lac La Hache Provincial Park		2,780	---	2,200	2,900
29-3-97	0.1 mile south of Horsefly - Mountain House Road at 150 Mile House		3,000	2,700	3,100	3,500

HIGHWAY NUMBER 97
CARIBOO HIGHWAY
(Cache Creek to Prince George)

Station No.	Location Description	Class. Hwy. Ref. No.	July		August	
			1966	1967	1968	1969
29-5	**Horsefly-Mountain House Road 0.6 miles east of Cariboo Highway at 150 Mile House		765	650	730	900
29-11	**Horsefly Road, 0.3 miles south of Mountain House Road		385	590	510	590
29-10	**Mountain House Road, 0.4 miles north of Horsefly Road		155	110	220	190
29-4-97	0.2 miles north of Horsefly - Mountain House Road at 150 Mile House		3,190	3,100	3,300	3,800
29-12-97	0.1 mile south of Williams Lake Road		5,865	---	6,300	7,500
29-13-20	**Williams Lake Road, 0.2 miles west of Cariboo Highway		8,275	---	7,100	8,100
29-15-20	**Chilcotin Road at Fraser River Bridge west of Williams Lake		375	270	300	590
29-16	**Dog Creek Road at Chimney Creek Bridge south of Williams Lake		140	150	220	240
29-14-97	0.2 miles north of Williams Lake Road		4,565	4,200	4,500	4,300
41-2-97	0.1 mile south of Mountain House Road (north junction)		2,590	2,500	2,500	3,300
41-3	**Mountain House Road (north junction) 0.1 mile east of Cariboo Highway		70	190	---	190

HIGHWAY NUMBER 97
CARIBOO HIGHWAY
(Cache Creek to Prince George)

Station No.	Location Description	Class. Hwy. Ref. No.	July 1966	-	August 1968	1967	1969
41-1-97	0.1 mile north of Mountain House Road (north junction)		2,500	---	2,300		2,700
41-4-97	1.2 miles north of former Shell Service Station at Marguerite		2,300		2,200	2,100	1,800
41-5-97	1.0 mile north of Home Service Station at Kersley		2,280		2,400	2,800	2,900
41-6-97	0.5 miles south of Quesnel - Hydraulic Road south of Quesnel		4,850	---	---		4,400
41-10	**Quesnel-Hydraulic Road, 0.5 miles east of Cariboo Highway south of Quesnel		---	---	---		* 780
41-11-97	At new Quesnel River Bridge	361R	5,185	---	5,000		5,800
41-7-97	0.3 miles south of Barkerville Road north of Quesnel		4,535		4,600	5,200	5,100
41-8-26	**Barkerville Road, 0.2 miles east of Cariboo Highway north of Quesnel		1,680		1,800	1,800	1,900
41-13-26	**Barkerville Road, 2.0 miles west of Wingdam Mine		745		690	800	---
41-9-97	0.1 mile north of Barkerville Road north of Quesnel		2,590		2,800	2,600	3,000
41-12-97	At Cottonwood River Bridge		2,310		2,400	2,300	2,700
P-41-1	3.4 miles south of Stone Creek Bridge		1,797	---	2,343		2,319
42-19-97	0.1 mile south of Old Cariboo Highway, 7 miles south of Prince George		---	---	3,400		3,600

HIGHWAY NUMBER 97
PRINCE GEORGE BYPASS
(Prince George)

Station No.	Location Description	Class. Hwy. Ref. No.	July 1966	- 1967	August 1968	1969
42-20	**Old Cariboo Highway, 0.1 mile north of Prince George Bypass, 7 miles south of Prince George		900	900	930	1,000
42-21-97	0.1 mile north of Old Cariboo Highway, 7 miles south of Prince George		2,665	2,600	3,300	3,600
42-18-97	At south end of New Fraser River Bridge		6,285	6,200	6,800	7,900
42-8-16	**Northern Trans-Provincial Highway 0.2 miles east of Prince George Bypass	276R	7,235	7,300	7,400	8,200
42-15-16	**Northern Trans-Provincial Highway 0.3 miles west of Prince George Bypass	276R	---	7,700	8,500	10,000
42-14 N&S-97	0.4 miles north of Northern Trans-Provincial Highway	386R	7,750	8,200	7,400	7,300
42-16-97	0.3 miles south of new Nechako River Bridge	386R	7,010	9,600	9,600	9,400
42-17-97	0.2 miles north of Overpass and south of John Hart-Peace River Highway		5,580	5,900	7,300	6,500

JOHN HART-PEACE RIVER HIGHWAY
(Prince George to Dawson Creek)

42-1	**First Avenue on old Nechako River Bridge at Prince George	178B	4,520	6,300	---	6,100
------	---	------	-------	-------	-----	-------

HIGHWAY NUMBER 97
JOHN HART-PEACE RIVER HIGHWAY
(Prince George to Dawson Creek)

Station No.	Location Description	Class. Hwy. Ref. No.	July 1966	-	August 1967	1968	1969
42-13 N&S 97	0.1 mile south of Prince George Weigh Scale north of Prince George		7,940	---	8,800	8,700	
C.S.42-5-97	100 yards south of Chief Lake Road north of Prince George		---	3,900	4,100	3,800	
42-10	**Chief Lake Road, 0.6 miles west of John Hart-Peace River Highway north of Prince George		465	890	920	1,200	
42-6-97	1.0 mile north of Chief Lake Road north of Prince George		1,940	2,700	2,500	2,800	
42-11-97	0.1 mile north of Railway Crossing at Summit Lake		1,290	1,000	1,700	1,500	
42-12-97	0.9 miles south of Whiskers Campsite at McLeod Lake		1,090	1,300	1,100	1,100	
43-6-97	2.1 miles north of Halfway Lodge at Pine Pass		1,075	1,100	920	800	
43-9-97	0.7 miles south of Chetwynd Post Office	427R	1,690	1,700	1,400	1,500	
43-12-29	**Hudson Hope-Chetwynd Road, 5.0 miles northwest of John Hart-Peace River Highway at Chetwynd		---	350	800	---	
43-1-97	0.1 mile north of Bridge at Arras		1,685	1,200	1,600	1,200	
43-2-97	0.3 miles south of Alaska Highway at Dawson Creek	257R	2,100	2,200	2,300	1,700	

HIGHWAY NUMBER 97
ALASKA HIGHWAY
(Dawson Creek to Fort Nelson)

Station No.	Location Description	Class Hwy. Ref. No.	July 1966	-	August 1967	1968	1969
43-5-97	0.8 miles north of John Hart- Peace River Highway at Dawson Creek	363R	3,080		2,800	3,400	2,700
43-8-97	0.2 miles south of Farmington Hall Road		1,840		---	1,700	1,900
43-10-97	At south end of Peace River Bridge south of Taylor		1,830		---	1,900	2,100
44-6-97	0.2 miles south of 100th Street (MacKenzie Street) southern entrance to Fort St. John	361R	2,330		3,400	3,700	3,400
44-1	**Cecil Lake Road, 1.7 miles east of 100th Street (MacKenzie Street) and 100th Avenue (Centre Avenue) Intersection in Fort St. John		1,500		---	1,600	2,400
44-2	**Rose Prairie Road, 6.8 miles north of Department of Highways yard at Fort St. John		240		520	*450	1,000
44-7-97	0.3 miles south of Hudson Hope Road		2,035		2,200	2,000	2,500
44-3-29	**Hudson Hope Road, 0.3 miles west of Alaska Highway		540		---	650	450
44-4-97	0.3 miles north of Hudson Hope Road		830		580	860	1,800
44-5-97	0.2 miles south of Beatton River Road		780		710	820	960
44-8	**Beatton River Road, 0.1 miles east of Alaska Highway		110		220	---	160

HIGHWAY NUMBER 97
ALASKA HIGHWAY
(Dawson Creek to Fort Nelson)

Station No.	Location Description	Class. Hwy. Ref. No.	July 1966	- 1967	August 1968	1969
44-9-97	0.2 miles north of Beaton River Road		560	---	720	1,000
44-10-97	5.0 miles north of Wonowon on Mile 106 Post		555	630	570	610

HIGHWAY NUMBER 97A
OKANAGAN HIGHWAY
(Vernon to Tomkinson Corner)

Station No.	Location Description	Class. Hwy. Ref. No.	July		August	
			1966	1967	1968	1969
24-13-97	**Okanagan Highway #97, 0.1 mile south of Junction of Okanagan Highway #97A and Kamloops-Vernon Highway #97 north of Vernon	271R	6,910	8,000	9,000	8,700
24-6-97	**Kamloops-Vernon Highway #97, 0.1 mile west of Okanagan Highway #97A and east of Old Kamloops Road		2,455	2,500	3,000	2,700
24-5-97A	0.3 miles north of Kamloops-Vernon Highway #97 north of Vernon	271R	5,035	5,700	6,400	5,800
24-18-97A	0.2 miles south of southern Armstrong Road Junction	271R	4,725	5,200	5,400	6,100
24-19	**South Armstrong Road, 0.3 miles west of Okanagan Highway	153B	1,410	1,400	1,400	1,200
24-20-97A	0.2 miles north of Southern Armstrong Road Junction	271R	4,040	4,100	4,000	4,400
24-21	**North Armstrong Road, 0.2 miles west of Okanagan Highway	152B	2,740	2,500	2,900	2,500
24-22-97A	0.2 miles north of northern Armstrong Road Junction	271R	5,375	5,200	5,600	5,400
P-24-1	3.5 miles south of Enderby		4,161	4,427	4,680	4,534
24-4	**Mable Lake Road, 0.4 miles east of Okanagan Highway at Enderby		950	1,200	1,500	1,400

HIGHWAY NUMBER 97A
OKANAGAN HIGHWAY
(Vernon to Tomkinson Corner)

Station No.	Location Description	Class. Hwy. Ref. No.	July		August	
			1966	1967	1968	1969
24-3-97A	0.5 miles south of Mara Lake Road at Tomkinson Corner		3,875	4,200	4,300	4,800
24-1-97B	**Okanagan Highway #97B, 100 yards west of Mara Lake Road at Tomkinson Corner		2,045	2,300	2,300	2,400

MARA LAKE ROAD
(Tomkinson Corner to Sicamous)

24-2-97A	0.1 mile east of Okanagan Highway #97B at Tomkinson Corner		3,080	2,800	2,300	3,200
24-23-97A	At south end of Mara Lake		1,870	1,800	1,400	2,200
22-16-97A	1.0 mile south of Trans-Canada Highway at Sicamous		3,265	3,600	---	3,900
22-14-1	**Trans-Canada Highway, 1.0 mile west of east end of Sicamous Narrows Bridge		3,425	3,900	3,900	3,900
22-17-1	**Trans-Canada Highway, 1.0 miles east of Mara Lake Road at Sicamous		6,160	6,500	5,500	5,900

HIGHWAY NUMBER 97B
OKANAGAN HIGHWAY
(Tomkinson Corner to Salmon Arm)

Station No.	Location Description	Class. Hwy. Ref. No.	July		August	
			1966	1967	1968	1969
24-3-97A	**Okanagan Highway, 0.5 miles south of Mara Lake Road at Tomkinson Corner		3,875	4,200	4,300	4,800
24-2-97A	**Mara Lake Road, 0.1 mile east of Okanagan Highway #97B at Tomkinson Corner		3,080	2,800	2,300	3,200
24-1-97B	100 yards west of Mara Lake Road at Tomkinson Corner		2,045	2,300	2,300	2,400
22-10-97B	0.1 mile south of Trans-Canada Highway east of Salmon Arm	326R	2,405	2,800	2,800	---
22-9-1	**Trans-Canada Highway, 0.1 mile west of Okanagan Highway #97B east of Salmon Arm	325R	6,760	8,600	8,600	---
22-8-1	**Trans-Canada Highway, 0.1 mile north of Okanagan Highway #97B east of Salmon Arm	325R	4,990	5,300	5,600	---

HIGHWAY NUMBER 99
KING GEORGE HIGHWAY
(Campbell River Road Interchange to Pattullo Bridge)

Station No.	Location Description	Class. Hwy. Ref.No.	July		August	
			1966	1967	1968	1969
16-23-99	At Nicomekl River Bridge	384R	8,885	12,500	12,400	15,900
16-52	**Crescent Road, 0.3 miles west of Nicomekl River Bridge	151B	3,800	4,400	4,600	4,700
16-53 N&S 499	**Vancouver-Blaine Freeway, 0.2 miles south of King George Highway Interchange	371R	5,885	8,500	8,600	6,000
16-51-99	0.2 miles north of the King George Highway Interchange	384R	---	10,100	9,600	---
16-22-99	0.8 miles south of New McLellan+Beaubien Road Junction	384R	8,780	10,700	10,500	10,200
16-21-10	**New McLellan Road, 0.1 mile east of King George Highway	125R	6,355	6,700	8,300	7,000
16-43-10	**Beaubien Road, 0.3 miles west of King George Highway	269R	4,855	5,200	5,600	6,300
16-19-99	0.4 miles north of New McLellan-Beaubien Road Junction	384R	8,890	8,200	9,500	9,200
16-18-99	0.4 miles south of Newton Road (72nd Avenue)	384R	11,575	11,900	13,900	13,900
16-17-99	0.5 miles north of Newton Road (72nd Avenue)	384R	11,770	---	14,100	14,100
16-9-99	100 yards south of Fraser Highway at Whalley	384R	16,945	16,400	17,800	19,900
16-7-1	**Fraser Highway, 0.3 miles east of King George Highway at Whalley	385R	7,645	8,600	8,600	9,100

HIGHWAY NUMBER 99
KING GEORGE HIGHWAY
(Whalley to Pattullo Bridge)

Station No.	Location Description	Class. Hwy. Ref. No.	July		August	
			1966	1967	1968	1969
16-11 N&S - 1 & 99	0.2 miles north of Fraser Highway at Whalley	384R	22,935	22,900	26,800	29,800
16-13 N&S	**Scott Road, 0.2 miles south of King George Highway at Pattullo Bridge	139R	15,515	16,000	17,500	19,200
P-16-1 E&W	At south end of Pattullo Bridge and west of Scott Road	384R	41,318	43,577	48,133	49,760

KINGSWAY - STANLEY PARK ROADWAY -
MARINE DRIVE - TAYLOR WAY - TRANS-CANADA HIGHWAY
(Pattullo Bridge to Horseshoe Bay)

16-73 E&W - 1 & 99	Kingsway between Salsbury and Acorn Avenues in Burnaby	1R	23,400	21,600	24,400	24,300
P-15-1 N&S	**At south end of 1st Narrows Bridge		---	---	---	*51,138
15-8 E&W	**Marine Drive, 0.1 mile west of Capilano Road		35,675	35,000	38,800	40,200
15-6 E&W - 1 & 99	Marine Drive at Capilano River Bridge	372R	34,810	36,700	35,900	41,100
15-4 E&W	**Marine Drive, 0.2 miles west of Taylor Way		21,830	19,800	21,100	22,800
15-13 N&S - 1 & 99	Taylor Way between Marine Drive and Woodward's Store entrance	250R	17,625	18,300	17,300	19,200

HIGHWAY NUMBER 99
 KINGSWAY - STANLEY PARK ROADWAY -
 MARINE DRIVE - TAYLOR WAY - TRANS-CANADA HIGHWAY
 (Pattullo Bridge to Horseshoe Bay)

Station No.	Location Description	Class Hwy. Ref. No.	July		August	
			1966	1967	1968	1969
15-5 N&S - 1 & 99	Taylor Way, 0.1 mile south of Trans-Canada Highway	250R	19,595	---	---	19,200
15-21 E&W - 401	**Trans-Canada Highway, 0.1 miles east of Taylor Way	329R	15,385	16,500	17,500	20,600
15-15-1 & 99	Trans-Canada Highway, 0.1 miles west of Taylor Way	329R	18,585	18,500	21,400	22,600
C.S.15-20- 1 & 99	0.6 miles east of Hollyburn Chairlift Road	329R	15,070	13,200	16,900	19,000
15-14-1 & 99	0.3 miles west of Hollyburn Chairlift Road	329R	13,495	11,600	12,000	14,000
15-19-1 & 99	0.2 miles west of Cypress Creek	329R	12,000	---	12,500	12,400
15-18-1 & 99	0.1 miles east of Garibaldi Highway at Horseshoe Bay	329R	---	9,700	9,600	9,800
15-1	**Marine Drive, 0.2 miles south of Trans-Canada Highway at Horseshoe Bay		2,180	2,000	2,300	2,000
15-17-1	**Trans-Canada Highway, 0.1 mile north of Marine Drive at Horseshoe Bay	329R	6,525	6,000	6,900	7,100

HIGHWAY NUMBER 99
GARIBALDI HIGHWAY
(Horseshoe Bay to Squamish)

Station No.	Location Description	Class. Hwy. Ref. No.	July		August	
			1966	1967	1968	1969
15-16-99	0.5 miles north of Trans-Canada Highway at Horseshoe Bay	289R	---	2,600	2,700	3,500
15-34-99	4.6 miles north of steel bridge at Britannia Beach and 0.2 miles north of Woodfibre Ferry Road		2,600	2,000	---	---
15-35-99	0.5 miles north of Alice Lake Road, north of Squamish	426R	---	* 330	990	1,300

HIGHWAY NUMBER 101
SUNSHINE COAST HIGHWAY
(Langdale to Lund)

Station No.	Location Description	Class. Hwy. Ref. No.	July		August	
			1966	1967	1968	1969
15-33	**Port Mellon Road, 1.0 mile south of Transformer Yard at Port Mellon		800	470	670	640
15-32	**Port Mellon Road, 0.5 miles north of Langdale Ferry Access		1,390	790	980	1,000
15-31-101	2.7 miles north of Department of Highways Yard at Gibsons		---	1,600	---	2,800
15-30-101	4.7 miles north of Elementary School at Sechelt		1,130	840	880	1,200
15-29-101	0.9 miles north of Home Services Station at Lang Bay		1,240	850	1,600	1,500
15-28-101	0.3 miles north of Alberni Street at Westview	245R	7,340	5,900	8,600	7,300
15-27-101	On Powell River Bridge at Powell River	245R	4,375	3,000	3,500	3,400

HIGHWAY NUMBER 401
TRANS-CANADA HIGHWAY
(West Vancouver to Rosedale)

Station No.	Location Description	Class. Hwy. Ref. No.	July		August	
			1966	1967	1968	1969
15-15-1 & 99	**Trans-Canada Highway, 0.1 mile west of Taylor Way	329R	18,585	18,500	21,400	22,600
15-5 N&S - 1 & 99	**Taylor Way, 0.1 mile south of Trans-Canada Highway	250R	19,595	---	---	19,200
15-21 E&W - 401	0.1 mile east of Taylor Way	329R	15,385	16,500	17,500	20,600
15-7	**Capilano Road, 0.4 miles north of Marine Drive		18,470	18,800	16,500	19,900
15-22 E&W - 401	0.5 miles east of Capilano Road Interchange	328R	23,200	24,600	25,300	26,800
15-24 E&W - 401	Between Westview Drive and Lonsdale Street	333R	22,435	23,100	24,400	25,200
15-25 E&W - 401	Between Lonsdale Street and St. Andrews Street	333R	25,715	25,300	24,900	28,600
15-26 E&W - 401	0.5 miles west of Mountain Highway Overpass	333R	20,825	23,100	22,400	27,500
15-11	**Marine Drive, 0.1 mile east of Lynn Creek Bridge	157R	12,695	14,200	14,100	17,900
15-12	**Dollarton Highway at Cutter Island Bridge (Seymour Creek)	157R	10,375	12,700	---	13,600
15-23 N&S - 401	On Second Narrows Bridge at expansion joint just north of Overhead Directional sign on North Approach	328R	41,850	46,000	48,500	---

HIGHWAY NUMBER 401
TRANS-CANADA HIGHWAY
(West Vancouver to Rosedale)

Station No.	Location Description	Class. Hwy. Ref. No.	July		August	
			1966	1967	1968	1969
16-94 N&S - 401	50 yards north of First Avenue Interchange		20,640	22,000	24,100	26,100
16-95 N&S - 401	Between First Avenue and Boundary Road		30,145	29,400	---	34,800
16-78 E&W - 401	0.1 mile west of Willingdon Avenue Interchange	376R	44,545	37,800	47,500	53,500
16-79 N&S	**Willingdon Avenue, 100 yards north of Highway #401		14,495	13,400	---	18,800
16-80 N&S	**Willingdon Avenue, 100 feet south of Highway #401		18,285	---	---	25,900
16-81 E&W - 401	0.3 miles east of Willingdon Avenue Interchange	376R	40,105	46,400	48,400	---
16-82 E&W - 401	Between Sprott Road and Deer Lake Avenue Interchange	376R	35,520	35,600	43,700	54,500
16-83	**Deer Lake Avenue, 0.4 miles north of Highway #401		---	6,600	11,700	10,100
16-84	**Deer Lake Avenue, 100 feet south of Highway #401 and north of Canada Way		18,015	18,600	19,300	21,800
16-85 E&W - 401	0.2 miles east of Deer Lake Avenue Interchange	376R	---	34,800	42,900	43,700
16-86	**Cariboo Road, 0.1 miles north of Highway #401		3,170	4,000	4,600	5,300
16-87	**Cariboo Road, 0.1 mile south of Highway #401		4,175	5,100	4,100	5,500
16-88 E&W - 401	0.1 mile east of Cariboo Road Interchange	376R	30,495	34,000	36,700	41,500

HIGHWAY NUMBER 401
TRANS-CANADA HIGHWAY
(West Vancouver to Rosedale)

Station No.	Location Description	Class. Hwy. Ref. No.	July		August	
			1966	1967	1968	1969
16-110	**Brunette Avenue, 0.1 mile south west of Highway #7 and north of Highway #401	167R	17,325	17,900	18,900	20,600
16-114	**Brunette Avenue, 0.1 mile south of Highway #401	167R	21,445	24,600	25,900	22,700
16-115 E&W - 401	0.2 miles east of Brunette Avenue Interchange	378R	29,720	---	---	39,500
16-116	**On connection between Highway #7 and Highway #401 at Cape Horn Interchange	378R	11,920	14,800	16,700	19,400
P-16-2 E&W	North end of Port Mann Bridge	378R	24,620	29,421	34,616	37,968
16-56 N	**On-Ramp from Johnston Road to Trans-Canada Highway #401	379R	4,520	6,600	6,800	8,900
16-56 S	**Off-Ramp from Trans-Canada Highway #401 to Johnston Road	379R	5,670	7,300	7,300	8,700
10-57 E&W - 401	0.3 miles west of Hjorth Road	379R	14,140	---	17,500	22,400
16-58	**Hjorth Road, 0.25 miles south west of Highway #401		1,995	2,800	3,200	3,500
16-59	**Hjorth Road, 0.1 mile north east of Highway #401		690	720	940	980
16-60 E&W - 401	0.4 miles west of Clover Valley Road	379R	15,935	16,000	17,400	19,500
16-61	**Clover Valley Road, 0.15 miles north of Highway #401		560	470	620	620

HIGHWAY NUMBER 401
TRANS-CANADA HIGHWAY
(West Vancouver to Rosedale)

Station No.	Location Description	Class. Hwy. Ref. No.	July 1966	- 1967	August 1968	1969
16-52	**Clover Valley Road, 0.25 miles south of Highway #401		1,225	1,200	---	1,400
16-63 E&W - 401	0.3 miles east of Clover Valley Road	379R	13,220	13,300	16,600	19,100
16-64	**Carvolth Road, 0.2 miles north of Highway #401		830	770	1,100	1,700
16-65	**Carvolth Road, 0.2 miles south of Highway #401	445R	2,680	3,100	4,000	4,600
16-66 E&W - 401	0.5 miles east of Carvolth Road	380R	11,430	13,700	16,200	---
16-67	**Livingston Road, 0.2 miles north of Highway #401		1,080	840	920	1,200
16-68-10	**Livingston Road, 0.2 miles south of Highway #401		2,935	3,200	3,900	4,500
16-69 E&W - 401	0.8 miles east of Livingston Road	380R	---	11,900	15,300	17,700
16-121	**County Line Road, 0.15 miles North of Highway #401		670	770	690	---
16-122	**County Line Road, 0.2 miles south of Highway #401	368R	1,125	1,200	1,600	1,800
16-123 E&W - 401	0.3 miles east of County Line Road	380R	14,935	14,000	14,400	---
17-29	**Mt. Lehman Road, 0.2 miles north of Highway #401		1,685	1,500	1,700	2,000
17-30	**Mt. Lehman Road, 0.1 mile south of Highway #401		1,635	1,800	2,000	2,000

HIGHWAY NUMBER 401
TRANS-CANADA HIGHWAY
(West Vancouver to Rosedale)

Station No.	Location Description	Class. Hwy. Ref. No.	July		August	
			1966	1967	1968	1969
17-31 E&W - 1 & 401	0.4 miles west of Peardonville Road	356R	14,810	14,800	16,900	17,800
17-11-1	**South Fraser Way, 0.3 miles west of Gladwin Road west of Abbotsford	186B	9,360	10,300	10,600	13,300
17-27 E&W - 401	0.4 miles west of Clearbrook Road	356R	12,115	14,000	15,500	15,000
17-25-1	**Clearbrook Road, 0.1 mile north of Highway #401		2,500	2,800	4,900	5,700
17-26	**Clearbrook Road, 0.2 miles south of Highway #401		---	---	2,800	3,200
17-24 E&W - 401	0.3 miles west of McCallum Road	356R	15,680	14,700	16,500	21,600
17-22	**McCallum Road, 0.1 mile north of Highway #401	337R & 342R	5,685	7,200	6,600	6,800
17-23	**McCallum Road, 0.3 miles south of Highway #401		1,375	1,300	1,800	1,500
17-19 E&W - 401	0.1 mile west of Huntingdon- Mission Highway #11	381R	12,000	---	13,700	13,600
17-8-1 & 11	**Huntingdon-Mission Highway #11, 0.1 mile north of Highway #401	403R	3,750	3,900	4,500	3,800
17-18-11	**Huntingdon-Mission Highway #11, 0.3 miles south of Highway #401	403R	2,485	2,200	3,100	2,500
17-7 E&W - 1 & 401	0.8 miles east of Huntingdon- Mission Highway #11	381R	14,230	14,000	14,500	14,900
17-17	**No. 3 Road to Yarrow, 0.2 miles east of Highway #401	202B	1,635	1,700	2,400	2,200

HIGHWAY NUMBER 401
TRANS-CANADA HIGHWAY
(West Vancouver to Rosedale)

Station No.	Location Description	Class. Hwy. Ref. No.	July		August	
			1966	1967	1968	1969
17-6 E&W - 1 & 401	50 feet west of Vedder Canal Bridge	381R	13,975	15,100	16,000	---
C.S.17-5 E&W - 1 & 401	0.1 mile west of Sardis Road Interchange	344R	10,440	13,200	15,200	15,400
17-4	**Sardis Road, 0.1 mile south of Highway #401	62B	10,885	10,300	13,000	13,900
17-21	**Cultus Lake Road, 0.2 miles north of Vedder Mountain Road	106B	5,920	6,400	8,400	7,000
17-20	**Vedder Mountain Road, 0.3 miles west of Cultus Lake Road	172B	2,395	2,700	3,600	3,300
17-3-1	**Sardis Road (Highway #1 B.C.) 0.1 mile north of Highway #401	345R	11,905	10,900	15,100	15,000
17-32-1	**Yale Road West, 0.15 miles east of Sardis Road	345R	15,545	16,300	19,200	19,600
17-33-1	**Yale Road East, 0.5 miles east of Chilliwack east City Limits at Prest Road	174B	---	3,800	4,600	4,900
17-34-1	**Yale Road East, 0.15 miles west of Rosedale west City Limits	174B	1,955	2,800	2,900	3,200
17-13 E&W - 401	0.5 miles east of Sardis Road Interchange	344R	10,995	13,700	11,700	12,200
17-2	**River Road, 0.1 mile north of Highway #401		2,710	2,500	3,400	2,600
17-1 E&W - 401	0.1 mile west of Rosedale - Agassiz Highway #9		10,925	12,800	12,500	---
	See Highway #1, Page 7					

HIGHWAY NUMBER 499
VANCOUVER-BLAINE FREEWAY
(Canada - U.S.A. Boundary to Vancouver)

Station No.	Location Description	Class. Hwy. Ref. No.	July		August	
			1966	1967	1968	1969
16-24 N&S - 499	0.5 miles south of Campbell River Road Interchange	371R	7,025	5,400	7,100	8,900
16-54	**Campbell River Road, 0.2 miles east of Vancouver-Blaine Freeway at Campbell River Road Interchange	114R	1,870	2,100	2,100	2,900
16-55	**Campbell River Road, 0.2 miles west of Vancouver-Blaine Freeway at Campbell River Road Interchange	150B	2,540	2,700	2,200	2,300
16-53 N&S - 499	0.2 miles south of King George Highway Interchange	371R	5,885	8,500	8,600	6,000
16-23-99	**King George Highway at Nicomekl River Bridge	384R	8,885	12,500	12,400	15,900
16-52	**Crescent Road, 0.3 miles west of Nicomekl River Bridge	151B	3,800	4,400	4,600	4,700
16-51-99	**King George Highway, 0.2 miles north of King George Highway Interchange	384R	---	10,100	9,600	---
16-50 E&W - 499	0.2 miles east of Mathews Road Interchange	353R	7,420	7,100	9,100	10,300
16-49-10	**Ladner Trunk Road, 0.1 mile east of Mathews Road Interchange	351R	7,720	7,500	9,500	9,500
16-48-10	**Ladner Trunk Road, 100 feet west of Mathews Road Interchange	351R	4,105	4,000	5,100	6,200
16-8 E&W - 499	0.1 mile east of Tsawwassen Highway at Ladner Interchange	353R	10,755	12,600	14,000	17,700

HIGHWAY NUMBER 499
VANCOUVER-BLAINE FREEWAY
(Canada - U.S.A. Boundary to Vancouver)

Station No.	Location Description	Class. Hwy. Ref. No.	July		August	
			1966	1967	1968	1969
16-10N-17	**On-Ramp to Vancouver-Blaine Freeway northbound	353R	6,870	6,400	8,600	9,300
16-10S-17	**Off-Ramp from Vancouver-Blaine Freeway to Tsawwassen Highway southbound	353R	5,385	5,500	7,300	8,400
P-16-4 N&S	At south end of Deas Slough Bridge	353R	25,445	24,900	---	37,189
16-30	**Steveston Highway, 100 feet east of Vancouver-Blaine Freeway		955	950	1,200	1,200
16-32	**Steveston Highway, 0.1 mile east of No. 5 Road		6,585	6,600	8,500	9,900
16-33	**No. 5 Road, 0.1 mile north of Steveston Highway		1,930	1,700	2,600	2,600
16-38 N&S - 499	0.1 mile south of No. 5 Road Interchange	301R	22,155	28,400	32,400	32,900
16-35	**Westminster Highway, 0.1 mile east of Vancouver-Blaine Freeway at No. 5 Road Interchange	343R	5,280	5,800	7,600	6,400
16-34	**No. 5 Road, 100 feet south of Westminster Highway		4,555	5,200	5,900	5,800
16-31	**Westminster Highway, 0.5 miles west of No. 5 Road		4,765	6,000	6,700	6,200
16-36	**No. 5 Road, 100 feet north of Vancouver-Blaine Freeway at No. 5 Road Interchange	66R	8,585	11,500	13,500	13,000

HIGHWAY NUMBER 499
VANCOUVER-BLAINE FREEWAY
(Canada - U.S.A. Boundary to Vancouver)

Station No.	Location Description	Class. Hwy. Ref. No.	July		August	
			1966	1967	1968	1969
16-37	**No. 5 Road, 50 feet south of Fraser River Bridge	66R	11,830	18,200	20,500	19,600
16-47 N&S - 499	0.2 miles north of No. 5 Road Interchange	301R	20,905	20,800	21,500	27,200
16-39 E&W	**Sea Island Highway at Moray Channel Bridge	295R	17,710	20,600	23,100	23,400
16-40	**Airport Road, 0.5 miles south of Miller Road on Sea Island		11,865	13,700	15,300	8,000
P-16-3 N&S	On south end of Oak Street Bridge	301R	54,490	60,800	---	64,527

NOTE: 1966 Counts in Richmond influenced by restrictions on and closure of Twigg Island Bridge.

1969 Count Station 16-40 influenced by opening of new airport terminal.

MARINE DRIVE AND DOLLARTON HIGHWAY
NORTH AND WEST VANCOUVER
(Deep Cove to Horseshoe Bay)

Station No.	Location Description	Class. Hwy. Ref. No.	July		August	
			1966	1967	1968	1969
15-12	Dollarton Highway at Cutter Island Bridge (Seymour Creek)	157R	10,375	12,700	---	13,600
15-23 N&S - 401	**Trans-Canada Highway #401 on Second Narrows Bridge at expansion joint just north of overhead directional sign on north approach	328R	41,850	46,000	48,500	---
15-11	Marine Drive, 0.1 mile east of Lynn Creek Bridge	157R	12,695	14,200	14,100	17,900
15-10	**Mountain Highway, 0.1 mile north of Main Street in North Vancouver		2,760	3,300	3,400	4,100
15-9	Marine Drive, 0.1 mile east of Capilano Road		21,865	19,700	21,800	26,200
15-7	**Capilano Road, 0.4 miles north of Marine Drive		18,470	18,800	16,500	19,900
15-8 E&W	Marine Drive, 0.1 mile west of Capilano Road		35,675	35,000	38,800	40,200
15-6 E&W - 1 & 99	Marine Drive at Capilano River Bridge	372R	34,810	36,700	35,900	41,100
15-13 N&S - 1 & 99	**Taylor Way between Marine Drive and Woodward's Store entrance	250R	17,625	18,300	17,300	19,200
15-4 E&W	Marine Drive, 0.2 miles west of Taylor Way		21,830	19,800	21,100	22,800

MARINE DRIVE AND DOLLARTON HIGHWAY
NORTH AND WEST VANCOUVER
(Deep Cove to Horseshoe Bay)

Station No.	Location Description	Class. Hwy. Ref. No.	July		August	
			1966	1967	1968	1969
15-1	Marine Drive 0.2 miles south of Trans-Canada Highway at Horseshoe Bay		2,180	2,000	2,300	2,000
15-17-1	**Trans-Canada Highway, 0.1 mile north of Marine Drive at Horseshoe Bay	329R	6,525	6,000	6,900	7,100
15-18-1 & 99	**Trans-Canada Highway, 0.1 mile east of Garibaldi Highway at Horseshoe Bay	329R	---	9,700	9,600	9,800

SALT SPRING ISLAND
(Fulford Harbour to Vesuvius Bay)

Station No.	Location Description	Class. Hwy. Ref. No.	July 1966	- July 1967	August 1968	1969
12-32	Ganges - Fulford Road, 0.8 miles south of Maxwell Mountain Road south of Ganges		730	770	890	900
12-33	Ganges - Vesuvius Road, 0.1 mile south of Scott Point Junction Road north of Ganges		765	880	1,400	1,700

UNIVERSITY OF BRITISH COLUMBIA
(Endowment Lands)

Station No.	Location Description	Class Hwy. Ref. No.	July		August	
			1966	1967	1968	1969
15-36	Marine Drive, 0.3 miles east of Agronomy Road at Totem Park		6,965	6,700	8,000	7,800
15-37 E&W	University Boulevard at west end of Golf Course		13,380	10,700	10,800	12,700
15-38 E&W	Chancellor Boulevard, 0.1 mile west of Tasmania Avenue		5,210	4,400	6,200	6,400
15-39	Marine Drive, 100 yards north of Acadia Road		3,130	3,400	2,700	2,300

NOTE: University not in session, but summer school was in session.

KASLO ROAD
(Balfour to Kaslo)

Station No.	Location Description	Class. Hwy. Ref. No.	July		August	
			1966	1967	1968	1969
31-7-3A	**Kinnaird-Nelson-Creston Highway, 0.5 miles west of Kaslo Road at Balfour		2,065	1,300	1,300	1,600
31-8	0.6 miles north of Kinnaird-Nelson-Creston Highway #3A at Balfour		1,305	1,100	440	500
34-10	0.6 miles south of Kaslo River Bridge in Kaslo	450R	935	670	540	850
34-11	**Kaslo-New Denver Road 0.2 miles west of "A" Avenue in Kaslo	450R	135	170	130	240
34-12	**Lardeau Road, 1.5 miles north of 4th Street in Kaslo		695	530	400	470

CANADA WAY
(Vancouver to New Westminster)

Station No.	Location Description	Class. Hwy. Ref. No.	July		-	August	
			1966	1967		1968	1969
16-76	0.3 miles west of Douglas Road in Burnaby		5,935	5,000		7,600	11,400
16-77	0.3 miles east of Douglas Road in Burnaby		6,855	6,900		11,000	10,700
16-75	0.3 miles east of Deer Lake Avenue in Burnaby	135R	16,245	20,200		21,400	22,200

1969

PERMANENT TRAFFIC COUNTS

SECTION II

PERMANENT STATIONS

Station No.	Location Description	A.D.T.	A.W.T.	A.W.D.T.	MONTH
P-11-1	Trans Canada Highway #1, 0.4 miles west of Helmcken Road and 0.7 miles east of Thetis Lake Interchange	9,959	9,928	10,040	Jan.
		13,593	13,094	15,175	Feb.
		15,377	14,763	16,665	Mar.
		---	---	---	Apr.
		18,096	17,030	20,700	May
		18,881	17,942	21,071	June
		20,151	19,594	21,751	July
		20,311	19,558	21,893	Aug.
		---	---	---	Sept.
		---	---	---	Oct.
		16,165	16,370	15,756	Nov.
		15,642	15,827	15,110	Dec.
P-14-1	Island Highway #19, 3.2 miles south of Englishman River Bridge, south of Parksville	2,367	2,288	2,594	Jan.
		3,553	3,416	3,896	Feb.
		4,381	4,055	5,065	Mar.
		4,921	4,690	5,555	Apr.
		5,508	5,094	6,521	May
		6,001	5,415	7,369	June
		7,306	6,802	8,756	July
		7,645	7,091	8,809	Aug.
		5,524	5,246	6,286	Sept.
		4,880	4,600	5,685	Oct.
		4,566	4,315	5,066	Nov.
		4,295	4,148	4,719	Dec.
P-15-1 N & S	Highways #1 and #99, at south end of 1st Narrows Bridge	---	---	---	Jan.
		---	---	---	Feb.
		48,437	50,293	44,540	Mar.
		---	---	---	Apr.
		---	---	---	May
		---	---	---	June
		50,256	52,472	43,886	July
		52,018	54,372	47,080	Aug.
		---	---	---	Sept.
		---	---	---	Oct.
		---	---	---	Nov.
		---	---	---	Dec.

Station No.	Location Description	A.D.T.	A.W.T.	A.W.D.T.	MONTH
P-16-1 E & W	King George Highway #1 and #99, on south approach to Pattullo Bridge	---	---	---	Jan.
		---	---	---	Feb.
		---	---	---	Mar.
		48,057	49,507	44,068	Apr.
		50,271	51,714	46,742	May
		49,562	51,740	43,875	June
		50,679	52,349	46,296	July
		48,901	51,193	44,088	Aug.
		49,346	50,653	45,751	Sept.
		50,491	51,941	46,326	Oct.
		49,114	51,586	44,171	Nov.
		50,750	52,661	45,256	Dec.
P-16-2 E & W	Trans Canada Highway #401, 0.25 miles west of north end of Port Mann Bridge	18,336	19,027	16,349	Jan.
		---	---	---	Feb.
		26,553	26,286	27,114	Mar.
		---	---	---	Apr.
		---	---	---	May
		---	---	---	June
		37,855	37,246	39,607	July
		38,082	37,550	39,199	Aug.
		---	---	---	Sept.
		---	---	---	Oct.
		---	---	---	Nov.
		---	---	---	Dec.
P-16-3 N & S	Vancouver-Blaine Freeway #499, on the south end of Oak Street Bridge	44,254	46,603	37,502	Jan.
		53,752	56,604	46,618	Feb.
		57,504	58,608	55,184	Mar.
		---	---	---	Apr.
		---	---	---	May
		---	---	---	June
		63,966	65,822	58,603	July
		65,086	67,515	59,987	Aug.
		---	---	---	Sept.
		---	---	---	Oct.
		56,579	59,682	50,371	Nov.
		56,525	58,980	49,467	Dec.

Station No.	Location Description	A.D.T.	A.W.T.	A.W.D.T.	MONTH
P-16-4 N & S	Vancouver-Blaine Freeway #499 at south end of Deas Slough Bridge	19,274	19,708	18,026	Jan.
		25,158	24,963	25,646	Feb.
		28,535	27,068	31,618	Mar.
		---	---	---	Apr.
		---	---	---	May
		---	---	---	June
		36,995	35,952	39,992	July
		37,383	36,241	39,779	Aug.
		---	---	---	Sept.
		---	---	---	Oct.
		29,418	29,497	29,259	Nov.
		28,755	29,009	28,027	Dec.
P-17-1	Trans Canada Highway #1, 150 feet west of Lorenzetti Creek and 11.3 miles east of Highway #9	---	---	---	Jan.
		2,700	2,580	3,079	Feb.
		3,409	3,125	4,007	Mar.
		5,340	5,074	6,071	Apr.
		6,315	6,051	6,961	May
		8,223	7,316	10,340	June
		11,724	10,950	13,950	July
		12,557	11,708	14,340	Aug.
		7,965	7,673	8,770	Sept.
		6,916	6,497	8,123	Oct.
		4,870	4,544	5,522	Nov.
		3,771	3,701	3,992	Dec.
P-17-2	Lougheed Highway #7, at Silverdale pumps and 4.4 miles west of Highway #11 at Mission City	2,150	2,159	2,125	Jan.
		3,168	3,116	3,300	Feb.
		3,737	3,447	4,346	Mar.
		4,088	3,805	4,866	Apr.
		4,634	4,073	6,006	May
		4,730	4,068	6,276	June
		5,026	4,527	6,461	July
		5,109	4,522	6,341	Aug.
		4,326	3,998	5,227	Sept.
		4,250	3,859	5,374	Oct.
		3,844	3,657	4,220	Nov.
		3,568	3,499	3,764	Dec.

Station No.	Location Description	A.D.T.	A.W.T.	A.W.D.T.	MONTH
P-21-1	Trans Canada Highway #1 and #97, 2.81 miles west of Monte Creek Junction	1,557	1,523	1,654	Jan.
		1,970	1,880	2,196	Feb.
		2,323	2,140	2,708	Mar.
		3,141	3,006	3,513	Apr.
		3,261	3,037	3,809	May
		3,990	3,546	5,052	June
		5,583	5,335	6,295	July
		6,099	5,720	6,893	Aug.
		4,165	4,019	4,567	Sept.
		3,446	3,252	4,007	Oct.
		2,961	2,857	3,167	Nov.
		2,909	2,890	2,962	Dec.
P-24-1	Okanagan Highway #97A, 3.5 miles south of Enderby	1,262	1,278	1,218	Jan.
		1,642	1,624	1,689	Feb.
		1,958	1,857	2,171	Mar.
		2,398	2,316	2,624	Apr.
		2,619	2,515	2,874	May
		3,044	2,887	3,411	June
		4,378	4,316	4,555	July
		4,690	4,538	5,010	Aug.
		2,962	2,870	3,214	Sept.
		2,459	2,381	2,687	Oct.
		2,091	2,073	2,128	Nov.
		1,914	1,910	1,927	Dec.
P-25-1	Okanagan Highway #97 on lift span on Okanagan Lake Bridge	4,568	4,697	4,199	Jan.
		5,676	5,779	5,420	Feb.
		6,497	6,458	6,580	Mar.
		7,430	7,444	7,392	Apr.
		8,540	8,313	9,094	May
		9,804	9,558	10,377	June
		12,573	12,587	12,535	July
		13,444	13,355	13,631	Aug.
		9,288	9,358	9,098	Sept.
		8,514	8,548	8,418	Oct.
		7,958	8,223	7,461	Nov.
		7,458	7,682	6,315	Dec.

Station No.	Location Description	A.D.T.	A.W.T.	A.W.D.T.	MONTH
P-26-1	Southern Trans Canada Highway #3, Allison Pass, opposite Allison Pass School and just east of Department of Highways yard.	850	703	1,014	Jan.
		1,205	1,189	1,244	Feb.
		---	---	---	Mar.
		1,677	1,628	1,801	Apr.
		2,229	2,109	2,521	May
		2,828	2,525	3,534	June
		4,608	4,310	5,465	July
		4,618	4,289	5,311	Aug.
		2,308	2,238	2,501	Sept.
		1,796	1,689	2,102	Oct.
		1,250	1,160	1,431	Nov.
		1,020	948	1,228	Dec.
P-26-2	Keremeos-Kaleden Junction-Osoyoos Highway #3A and #97, 4.82 miles south of Kaleden Junction	943	961	890	Jan.
		1,259	1,263	1,249	Feb.
		1,579	1,479	1,789	Mar.
		1,797	1,702	2,061	Apr.
		2,035	1,895	2,378	May
		2,136	1,983	2,494	June
		3,215	3,146	3,412	July
		3,382	3,353	3,442	Aug.
		2,222	2,181	2,334	Sept.
		1,778	1,678	2,066	Oct.
		1,409	1,389	1,447	Nov.
		1,038	1,040	1,033	Dec.
P-27-1	Trans Canada Highway #1, 0.2 miles north of North Portal of China Bar Tunnel	1,120	1,112	1,145	Jan.
		1,317	1,344	1,249	Feb.
		1,870	1,794	2,030	Mar.
		3,339	3,270	3,522	Apr.
		3,535	3,488	3,650	May
		4,388	4,035	5,212	June
		6,028	5,750	6,827	July
		6,426	6,109	7,092	Aug.
		4,254	4,574	4,138	Sept.
		3,731	3,550	4,253	Oct.
		2,771	2,607	3,099	Nov.
		2,168	2,071	2,445	Dec.

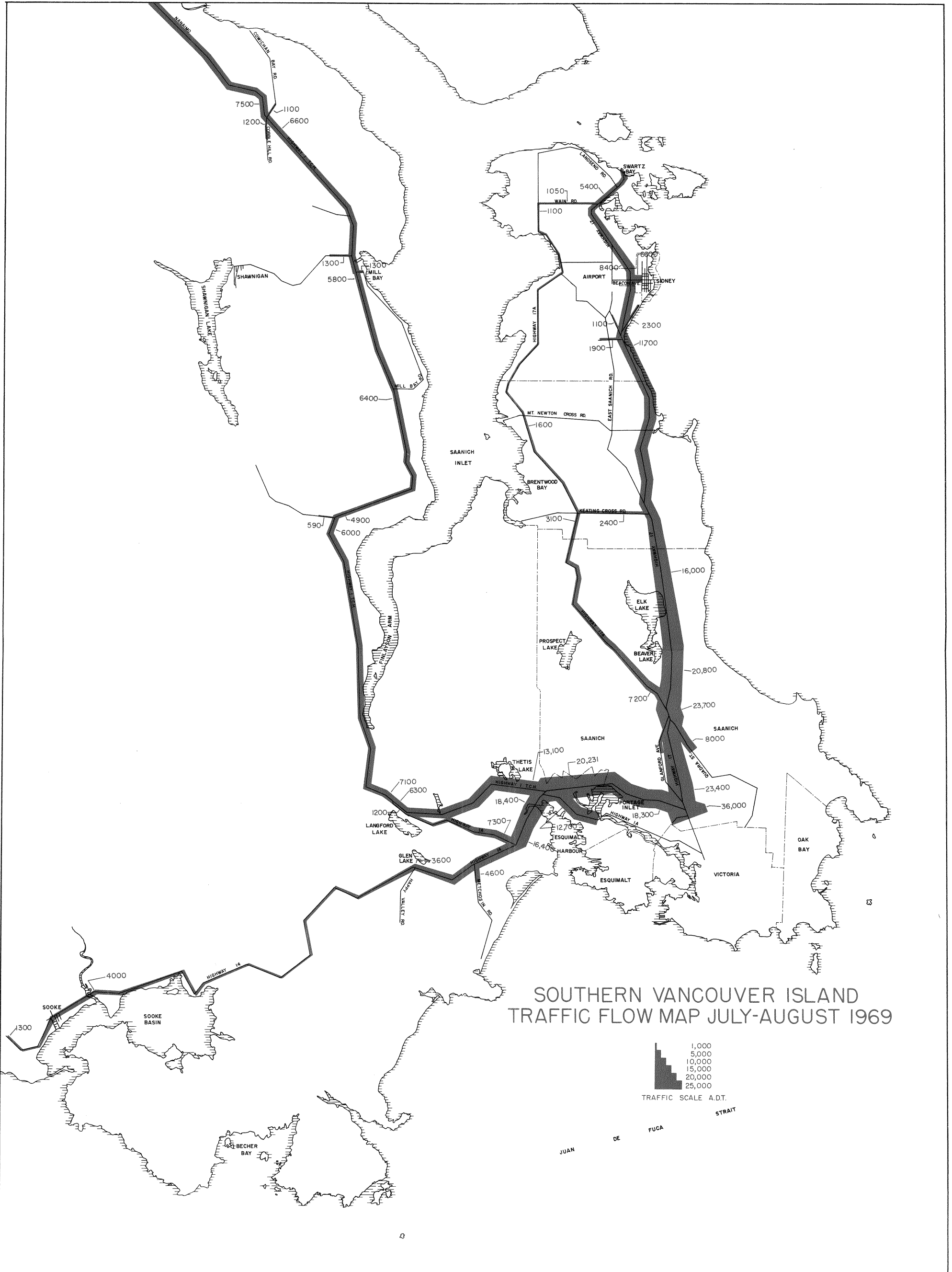
Station No.	Location Description	A.D.T.	A.W.T.	A.W.D.T.	MONTH
P-28-1	Cariboo Highway #97, at Mile 57 on Cariboo Highway 10 miles north of Clinton	---	---	---	Jan.
		---	---	---	Feb.
		---	---	---	Mar.
		---	---	---	Apr.
		---	---	---	May
		2,524	2,311	3,019	June
		2,801	2,687	3,127	July
		3,050	2,877	3,412	Aug.
		2,030	2,022	2,307	Sept.
		2,198	2,056	2,515	Oct.
		1,459	1,418	1,546	Nov.
		1,003	989	1,064	Dec.
P-32-1	Southern Trans Canada Highway #3, 3.2 miles west of Kinnaird-Nelson-Creston Highway #3A at Kinnaird	---	---	---	Jan.
		552	514	667	Feb.
		648	567	819	Mar.
		825	763	995	Apr.
		933	811	1,232	May
		1,003	860	1,309	June
		1,278	1,173	1,553	July
		1,244	1,117	1,512	Aug.
		952	845	1,244	Sept.
		924	832	1,190	Oct.
		785	699	957	Nov.
		716	667	858	Dec.
P-35-1	Southern Trans Canada Highway #3 and #95, 1.5 miles east of Moyie River Bridge in Yahk	414	411	422	Jan.
		517	511	531	Feb.
		679	600	845	Mar.
		1,043	989	1,194	Apr.
		1,176	1,078	1,415	May
		1,503	1,367	1,819	June
		2,346	2,224	2,699	July
		2,514	2,366	2,824	Aug.
		1,613	1,524	1,856	Sept.
		1,275	1,190	1,520	Oct.
		986	960	1,025	Nov.
		723	684	834	Dec.

Location No.	Location Description	A.D.T.	A.W.T.	A.W.D.T.	MONTH
P-41-1	Cariboo Highway #97, 3.4 miles south of Stone Creek Bridge (Approx. 25 miles south of Prince George)	739	717	803	Jan.
		949	932	993	Feb.
		1,162	1,067	1,352	Mar.
		1,288	1,242	1,462	Apr.
		1,434	1,380	1,631	May
		1,961	1,822	2,281	June
		2,251	2,207	2,377	July
		2,387	2,294	2,583	Aug.
		1,735	1,697	1,839	Sept.
		1,781	1,714	1,976	Oct.
		1,280	1,225	1,390	Nov.
		1,097	1,057	1,213	Dec.
P-45-1	Northern Trans-Provincial Highway #16, 6.0 miles west of Nechako River Bridge west of Fort Fraser	652	646	671	Jan.
		792	787	806	Feb.
		809	780	871	Mar.
		962	954	983	Apr.
		1,094	1,071	1,152	May
		1,395	1,350	1,501	June
		1,538	1,509	1,620	July
		1,636	1,615	1,682	Aug.
		1,291	1,271	1,348	Sept.
		1,129	1,093	1,231	Oct.
		964	930	1,031	Nov.
		829	816	866	Dec.

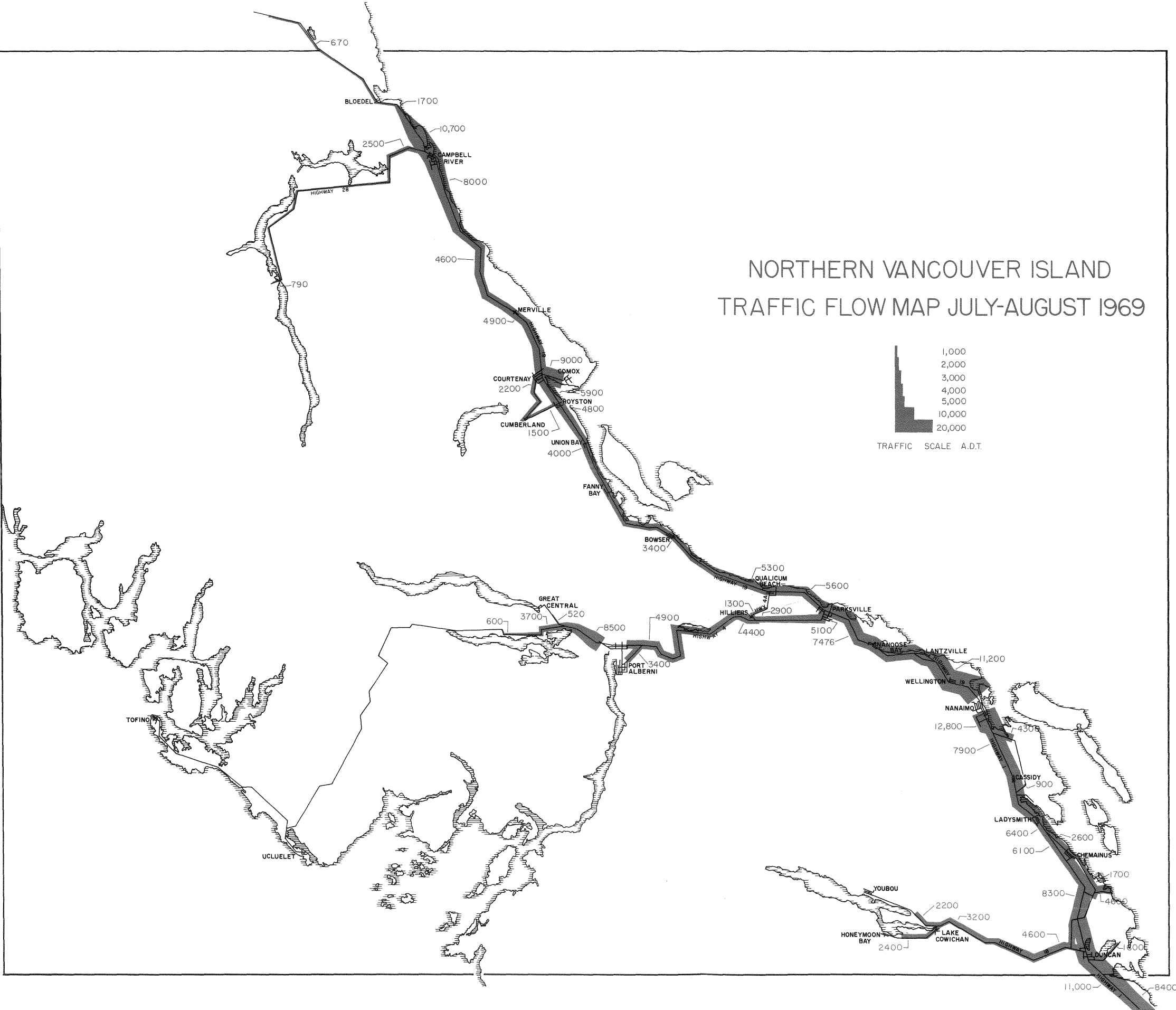
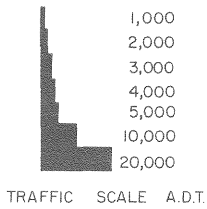
1969

TRAFFIC FLOW MAPS

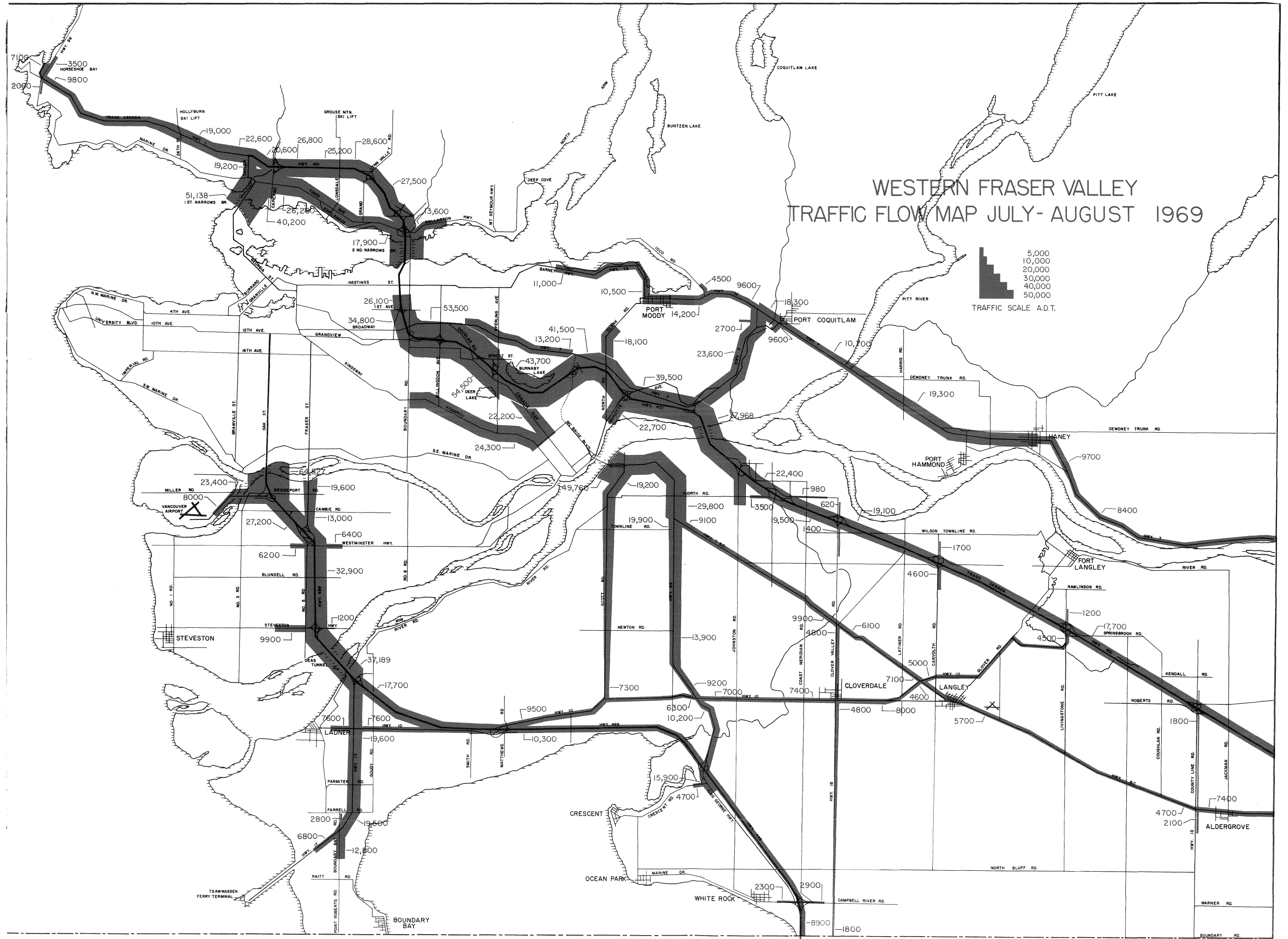
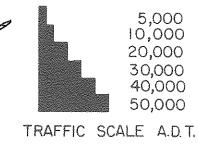
SECTION III

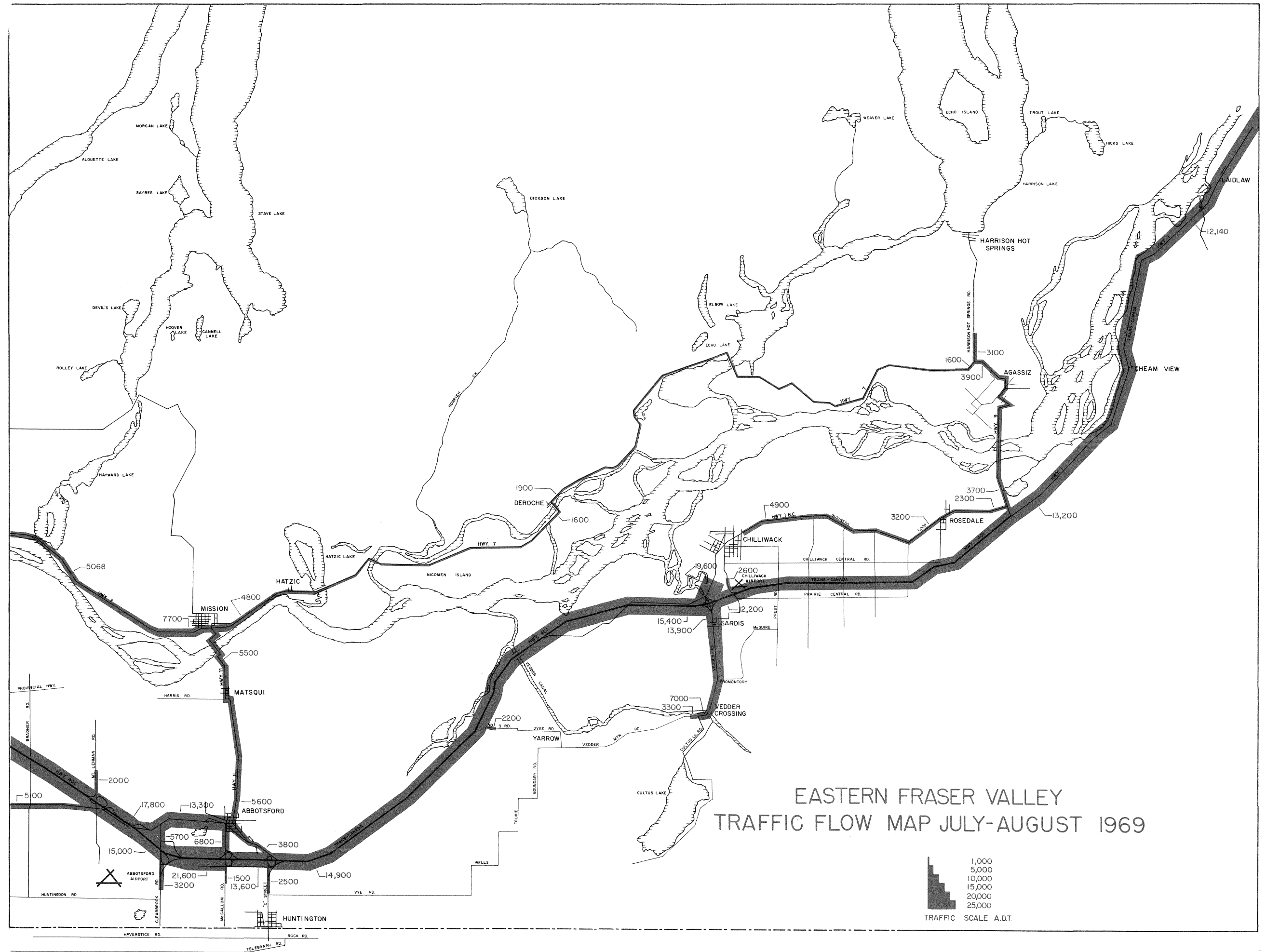


NORTHERN VANCOUVER ISLAND TRAFFIC FLOW MAP JULY-AUGUST 1969

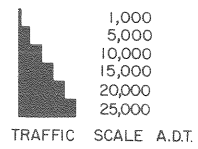


WESTERN FRASER VALLEY TRAFFIC FLOW MAP JULY- AUGUST 1969





EASTERN FRASER VALLEY
TRAFFIC FLOW MAP JULY-AUGUST 1969



CENTRAL AND SOUTHERN BRITISH COLUMBIA TRAFFIC FLOW MAP JULY-AUGUST 1969

