

SUMMER
TRAFFIC VOLUMES
FOR YEARS
1965 TO 1968
ON PROVINCIAL HIGHWAYS
IN
BRITISH COLUMBIA

DEPARTMENT OF HIGHWAYS

HON. W. D. BLACK
MINISTER

D. D. GODFREY
CHIEF ENGINEER

J. H. HARDING
SR. TRAFFIC ENGINEER

P R E F A C E

This publication contains a summary of the traffic volumes taken in British Columbia during the years 1965, 1966, 1967 and 1968. A good coverage of all numbered highways in the Province is presented. The data obtained has been compiled as Average Daily Traffic Volumes for July-August period of the year except for a few locations where the month is noted beside the count.

A SHORT COUNT OF AT LEAST 24 HOURS DURATION IS COMPARED TO THE COUNT FOR THE SAME PERIOD AT A PERMANENT COUNT STATION AND EXPANDED TO A JULY-AUGUST AVERAGE DAILY TRAFFIC VOLUME. THE ACCURACY OF THESE RESULTS DEPENDS UPON THE LOCATION OF THE PERMANENT COUNT STATION IN RELATION TO THE SHORT COUNT STATION AND THE CORRELATION OF DEFINED TRAFFIC PATTERNS.

Section I contains a tabulation of vehicular traffic volumes taken on main highways and feeder roads to those highways throughout the Province. The tabulation is by numbered highways. Each count is identified by a station number, the first part of which indicates the Highway District in which the count was obtained, the second part identified it from other stations in the District, and the third part identifies the highway number. For example: "11-46-1" is in Saanich District, count number 46 and on Highway Number 1.

Note that the Permanent Counter Installations are identified in a different manner. For example: "P-11-1" means Permanent Counter in Saanich District and counter number 1.

Also please note that the Classified Highway Reference Number refers to the classified road or highway on which the traffic count is located.

Section II contains a summary of 1968 vehicular traffic volumes taken at Permanent Counters located at strategic points throughout the Province. These have been correlated as A.D.T., A.W.T., and A.W.D.T. for the month concerned.

Section III contains 1968 traffic flow maps. These traffic flow maps show traffic volumes in red. The areas covered by the maps are: Southern Vancouver Island, Northern Vancouver Island, Fraser Valley, Central and Southern Interior of the Province, and Northern Interior of the Province.

Traffic count terminology used is as follows:

- A.T.R.: "Automatic Traffic Recorder" is the term applied to the automatic recording counters used during the survey. These counters record every 15 minutes and total on the hour.
- Junior Counter: Is the term applied to the non-recording or cumulative type of counter used during the survey. These counters have no timing devices.
- P: "Permanent Counter" consists of automatic traffic recorder similar to the A.T.R. It operates on 110 volt A.C. power and uses a magnetic or loop type vehicle detection system. It totals Hourly and records continuously.
- C.S.: "Control Stations" are traffic counts taken at strategically located control points for a minimum period of seven days. The location of these control stations is such that the count could be assumed to have a fluctuation pattern common to all roads in the area.
- S.C.: "Short Counts" are traffic counts taken with A.T.R. counters or Junior counters for a period of not less than 24 hours. Majority of counts recorded are of this type.
- A.D.T.: "Average Daily Traffic" includes Sunday to Saturday inclusive.
- A.W.T.: "Average Weekday Traffic" includes Monday to Friday inclusive.
- A.W.D.T.: "Average Weekend Daily Traffic" includes Saturday and Sunday only.
- * Indicates a new station or location this year.
- ** Indicates a station on a Feeder Road or Highway.
- Indicates no count obtained due to machine failure or some other cause.
- Indicates no count scheduled.

Vehicular Volumes: Include all motorized vehicles with the exception of some of the lighter ones such as motorcycles. Every two axles passing over a count detector are recorded as one vehicle. No deduction was made to allow for the overcount made by vehicles with more than two axles.

Note: It must be emphasized that these counts should not be interpreted too freely as some counts may be too heavy or too light due to vagaries of mechanical and electrical tabulating equipment and vandalism to the detectors. Another factor giving results which could be misleading, is the exact location at which the count was taken. It was sometimes impossible to avoid obtaining a count which was greatly influenced by a purely local condition. However, inaccuracies have been eliminated as far as possible. The reader is urged to get in touch with the Senior Traffic Engineer should help be needed for interpreting or comparing counts.

I N D E X

Highway Number		Page
	<u>Section I</u>	
	Vehicular Traffic Volume Summary	1
1	Trans-Canada Highway, Victoria to Malahat	2
1	Trans-Canada Highway, Malahat to Duncan	3
1	Trans-Canada Highway, Duncan to Chemainus	4
1	Trans-Canada Highway, Chemainus to Nanaimo	5
1	Trans-Canada Highway, Nanaimo to West Vancouver	6
1	Trans-Canada Highway, West Vancouver to Hope	7
1	Trans-Canada Highway, Hope to Spences Bridge	8
1	Trans-Canada Highway, Spences Bridge to Kamloops	9
1	Trans-Canada Highway, Kamloops to Salmon Arm	10
1	Trans-Canada Highway, Salmon Arm to Rogers Pass	11
1	Trans-Canada Highway, Rogers Pass to Yoho National Park	12
1 B.C.	Fraser Highway, Whalley to Aldergrove	13
1 B.C.	Fraser Highway, Aldergrove	14
1A	Island Highway, Victoria to Langford	15
2	Dawson Creek-Tupper Highway, Dawson Creek to Tupper	16
3	Southern Trans-Canada Highway, Hope to Keremeos	17
3	Southern Trans-Canada Highway, Keremeos to Rock Creek	18
3	Southern Trans-Canada Highway, Rock Creek to Christina Lake	19
3	Southern Trans-Canada Highway, Christina Lake to Salmo	20
3	Southern Trans-Canada Highway, Salmo to Creston	21
3	Southern Trans-Canada Highway, Creston to Cranbrook	22

I N D E X

Highway Number		Page
3	Southern Trans-Canada Highway, Cranbrook to Crowsnest	23
3A	Keremeos-Kaleden Junction-Osoyoos Highway, Keremeos to Osoyoos	24
3A	Kinnaird-Nelson-Creston Highway, Kinnaird to Nelson	25
3A	Kinnaird-Nelson-Creston Highway, Nelson to Creston	26
4	Alberni Highway, Parksville to Port Alberni	27
4	Alberni-Tofino Road, Port Alberni to Sproat Lake	28
5	Princeton-Kamloops Highway, Princeton to Kamloops	29
5	Princeton-Kamloops Highway, Kamloops	30
5	North Thompson Highway, Kamloops to Birch Island	31
6	Nelson-Nelway Highway, Nelway to Nelson	32
6	Kinnaird-Nelson-Creston Highway, Nelson to South Slocan	32
6	Vernon-Slocan Highway, South Slocan to Nakusp	33
6	Vernon-Slocan Highway, Nakusp to Vernon	34
7	Lougheed Highway, Burnaby to Port Coquitlam	35
7	Lougheed Highway, Port Coquitlam to Mission	36
7	Lougheed Highway, Mission to Agassiz	37
7A	Barnet Highway, Burnaby to Port Coquitlam	38
8	Merritt-Spences Bridge Highway, Merritt to Spences Bridge	39
9	Rosedale-Agassiz Highway, Rosedale	40
9	Lougheed Highway and Harrison Hot Springs Road, Agassiz	40
10	Langley Bypass-Livingstone Interchange Highway, Langley	41
10	New McLellan Road, Surrey	41

I N D E X

Highway Number		Page
10	New McLellan Road, Surrey	42
10	Beaubien Road, Surrey	42
10	Ladner Trunk Road, Delta	42
10	Ladner Trunk Road, Delta	43
11	Huntingdon-Mission Highway, Mission to Huntingdon	44
12	Lytton-Lillooet Highway, Lytton	45
12	Lillooet-Cache Creek Highway, Lillooet to Cache Creek	45
14	Island Highway and West Coast (Sooke) Road, View Royal to Sooke	46
15	Pacific Highway, Surrey	47
16	Northern Trans-Provincial Highway, Prince Rupert to Terrace	48
16	Northern Trans-Provincial Highway, Terrace to Telkwa	49
16	Northern Trans-Provincial Highway, Telkwa to Burns Lake	50
16	Northern Trans-Provincial Highway, Burns Lake to Prince George	51
16	Northern Trans-Provincial Highway, Prince George	52
17	Patricia Bay Highway, Victoria to Sidney	53
17	Patricia Bay Highway, Sidney to Swartz Bay	54
17	Tsawwassen Highway, Tsawwassen to Ladner	54
17	Tsawwassen Highway, Delta	55
17A	West Saanich Road, Royal Oak to Swartz Bay	56
18	Cowichan Lake Road, Duncan to Cowichan Lake	57
19	Island Highway, Nanaimo to Parksville	58
19	Island Highway, Parksville to Courtenay	59
19	Island Highway, Courtenay to Roberts Creek	60

I N D E X

Highway Number		Page
22	Paterson-Rossland-Trail Highway, Rossland to Tadanac	61
25	Kitimat Highway, Terrace to Kitimat	62
93	Elko-Rossville Highway, Rossville to Elko	63
93	Southern Trans-Canada Highway, Elko to Fort Steele	63
93	Kootenay-Columbia Highway, Fort Steele to Invermere	64
93	Kootenay-Columbia Highway, Invermere to Radium Hot Springs	65
93	Radium-Mt. Eisenhower Junction Highway, Radium Hot Springs	65
95	Yahk-Kingsgate Highway, Kingsgate to Curzon	66
95	Southern Trans-Canada Highway, Curzon to Cranbrook	66
95	Southern Trans-Canada Highway, Cranbrook to Fort Steele	67
95	Kootenay-Columbia Highway, Fort Steele to Invermere	67
95	Kootenay-Columbia Highway, Invermere to Golden	68
95	Kootenay-Columbia Highway, Golden	69
95A	Cranbrook Junction-Wasa Highway, Cranbrook to Ta Ta Creek	70
97	Osoyoos-Oroville Highway, Osoyoos	71
97	Keremeos-Kaleden Junction-Osoyoos Highway, Osoyoos to Kaleden	71
97	Okanagan Highway, Kaleden to Kelowna	72
97	Okanagan Highway, Kelowna to Vernon	73
97	Okanagan Highway, Vernon	74
97	Kamloops-Vernon Highway, Vernon	74
97	Kamloops-Vernon Highway, Vernon to Monte Creek	75
97	Trans-Canada Highway, Monte Creek to Kamloops	75

I N D E X

Highway Number		Page
97	Trans-Canada Highway, Kamloops to Cache Creek	76
97	Cariboo Highway, Cache Creek to Clinton	76
97	Cariboo Highway, Clinton to 150 Mile House	77
97	Cariboo Highway, 150 Mile House to Marguerite	78
97	Cariboo Highway, Marguerite to Prince George	79
97	Cariboo Highway, Prince George	80
97	John Hart-Peace River Highway, Prince George	80
97	John Hart-Peace River Highway, Prince George to Dawson Creek	81
97	Alaska Highway, Dawson Creek to Beatton River	82
97	Alaska Highway, Beatton River to Wonowon	83
97A	Okanagan Highway, Vernon to Enderby	84
97A	Okanagan Highway, Enderby to Tomkinson Corner	85
97A	Mara Lake Road, Tomkinson Corner to Sicamous	85
97B	Okanagan Highway, Tomkinson Corner to Salmon Arm	86
99	King George Highway, Surrey	87
99	King George Highway, Surrey	88
99	Kingsway-Stanley Park Roadway-Marine Drive-Taylor Way- Trans-Canada Highway, Burnaby to West Vancouver	88
99	Kingsway-Stanley Park Roadway-Marine Drive, Taylor Way- Trans-Canada Highway, West Vancouver	89
99	Garibaldi Highway, Horseshoe Bay to Squamish	90
101	Sunshine Coast Highway, Langdale to Powell River	91
401	Trans-Canada Highway, West Vancouver to Vancouver	92

I N D E X

<u>Highway Number</u>		<u>Page</u>
401	Trans-Canada Highway, Vancouver to Burnaby	93
401	Trans-Canada Highway, Burnaby to Surrey	94
401	Trans-Canada Highway, Surrey to Abbotsford	95
401	Trans-Canada Highway, Abbotsford to Chilliwack	96
401	Trans-Canada Highway, Chilliwack to Rosedale	97
499	Deas Tunnel Throughway, Surrey to Delta	98
499	Deas Tunnel Throughway, Delta to Richmond	99
499	Deas Tunnel Throughway, Richmond	100
	Marine Drive and Dollarton Highway, North and West Vancouver	101
	Marine Drive and Dollarton Highway, West Vancouver	102
	Salt Spring Island, Ganges	103
	University of British Columbia, Endowment Lands	104
	Kaslo Road, Balfour to Kaslo	105
	Grandview-Douglas Highway, Burnaby	106
 <u>Section II</u>		
	Permanent Traffic Counts 1968	107
	Permanent Stations P-11-1, P-14-1, P-16-1 E&N	108
	Permanent Stations P-16-2 E&N, P-17-1, P-17-2	109
	Permanent Stations P-21-1, P-24-1, P-25-1	110
	Permanent Stations P-26-1, P-26-2, P-27-1	111
	Permanent Stations P-28-1, P-32-1, P-35-1	112
	Permanent Stations P-41-1, P-45-1	113

I N D E X

Highway Number

Page

Section III

Traffic Flow Maps 1968	114
1. Southern Vancouver Island	
2. Northern Vancouver Island	
3. Western Fraser Valley	
4. Eastern Fraser Valley	
5. Central and Southern British Columbia	
6. Northern British Columbia	

VEHICULAR TRAFFIC VOLUME SUMMARY

SECTION I

AUTOMATIC TRAFFIC RECORDER
VOLUME COUNTS

HIGHWAY NUMBER 1
TRANS-CANADA HIGHWAY
(Victoria to Yoho National Park)

Station No.	Location Description	Class. Hwy. Ref. No.	July		August	
			1965	1966	1967	1968
11-8 N & S - 1 & 17	100 yards north of Boleskine Street in Saanich	228R	30,045	32,605	34,600	34,800
11-9 N & S - 17	**Patricia Bay Highway 0.1 mile north of Trans-Canada Highway and south of Carey Road in Saanich	212R	19,115	20,000	22,000	21,700
11-10-1	0.1 mile west of Harriet Road in Saanich	228R	14,600	16,370	---	17,900
P-11-1	0.4 miles west of Helmcken Road and 0.7 miles east of Thetis Lake Interchange		14,671	15,471	16,836	18,886
11-44-1A	**Island Highway 0.3 miles east of Trans-Canada Highway at Thetis Lake Interchange		10,785	11,105	10,400	12,300
11-45-1A & 14	**Island Highway 0.1 mile west of Trans-Canada Highway at Thetis Lake Interchange		14,350	14,895	17,700	18,700
11-46-1	0.1 mile west of Thetis Lake Interchange		---	10,605	10,300	12,100
11-47-1	0.1 mile south of Island Highway at Langford Lake		5,440	5,775	5,800	6,400
11-48-1A	**Island Highway 0.1 mile south of Trans-Canada Highway at Langford Lake		1,020	---	1,100	1,200
C.S.11-42-1	0.2 miles north of Island Highway at Langford Lake		6,900	---	6,800	8,000

HIGHWAY NUMBER 1
TRANS-CANADA HIGHWAY
(Victoria to Yoho National Park)

Station No.	Location Description	Class. Hwy. Ref. No.	July		August	
			1965	1966	1967	1968
11-30-1	0.4 miles south of southern Shawnigan Lake Road on Malahat		---	5,280	6,100	5,800
11-32	**Shawnigan Lake Road 0.1 mile west of Trans-Canada Highway on Malahat		480	475	370	570
11-31-1	0.4 miles north of southern Shawnigan Lake Road on Malahat		4,420	5,235	4,800	---
11-33-1	0.1 mile south of southern Mill Bay Road at Sandy Beach Park		3,860	4,245	5,500	4,100
11-35-1	100 yards south of northern Mill Bay Road at Mill Bay		3,830	4,685	---	5,300
11-34	**Mill Bay Road 0.2 miles east of Trans-Canada Highway at Mill Bay		985	1,100	1,200	1,600
11-37	**Shawnigan-Mill Bay Road 0.2 miles west of Trans-Canada Highway at Mill Bay		1,120	900	920	1,100
11-36-1	0.1 mile north of Shawnigan- Mill Bay Road at Mill Bay		5,200	4,840	---	6,100
11-38-1	0.1 mile south of Cowichan Bay Road - Shawnigan Lake Road Junction		4,310	5,630	5,600	5,600
11-39	**Shawnigan Lake Road 100 yards west of Trans-Canada Highway		920	960	---	1,200
11-40	**Cowichan Bay Road 0.3 miles east of Trans-Canada Highway		475	585	380	710
11-41-1	0.1 mile north of Cowichan Bay Road - Shawnigan Lake Road Junction		4,845	6,655	8,300	6,800

HIGHWAY NUMBER 1
TRANS-CANADA HIGHWAY
(Victoria to Yoho National Park)

Station No.	Location Description	Class. Hwy. Ref. No.	July		August	
			1965	1966	1967	1968
12-11-1	0.7 miles south of Cowichan Bay Road, two miles south of Duncan		6,535	7,505	5,700	7,700
12-12	**Cowichan Bay Road 0.2 miles east of Trans-Canada Highway		1,665	1,670	1,100	1,700
C.S. 12-1-1	0.5 miles south of the Cowichan River Bridge at Duncan	281R	9,115	---	11,900	*11,000
12-26	**Maple Bay Road 3.4 miles east of Trans-Canada Highway at Duncan	36B	1,055	1,440	1,900	---
12-30	**Herd Road 0.2 miles west of Trans-Canada Highway	482R	1,605	2,065	1,600	1,600
12-5-1	0.1 mile south of Somenos-Chemainus Road Junction at Railway Overpass	168R	6,175	5,980	---	6,300
12-17-1	100 yards south of Mount Sicker Road	168R	5,735	7,245	6,800	6,800
12-18-1A	**Mount Sicker Road 100 yards east of Trans-Canada Highway	248R	1,810	2,555	2,400	2,400
12-29-1A	**Chemainus Road 0.1 mile south of Crofton Road at Pinsons Corner	248R	2,710	3,310	3,500	3,300
12-28	**Crofton Road 0.1 mile east of Chemainus Road at Pinsons Corner	248R	3,175	3,640	4,100	3,600
12-27-1A	**Chemainus Road 0.1 mile north of Crofton Road at Pinsons Corner	169B	1,645	1,840	1,800	1,700

HIGHWAY NUMBER 1
TRANS-CANADA HIGHWAY
(Victoria to Yoho National Park)

Station No.	Location Description	Class. Hwy. Ref. No.	July		August	
			1965	1966	1967	1968
12-19-1	100 yards north of Mount Sicker Road	168R	4,960	5,240	---	6,200
12-25	**Henry Road 0.2 miles east of Trans-Canada Highway		2,420	2,220	2,800	2,500
12-6-1	0.1 mile south of Chemainus Road south of Ladysmith	335R	4,345	4,535	4,400	5,000
12-13-1A	**Chemainus Road 100 yards east of Trans-Canada Highway south of Ladysmith	176B	1,940	2,250	1,700	2,500
12-20	**Bayview Road 0.3 miles north of Trans-Canada Highway at Ladysmith		1,740	1,795	---	1,800
12-21-1	0.5 miles north of Bayview Road at Ladysmith	335R	5,400	5,630	6,200	5,600
12-22	**First Avenue 100 feet south of Trans-Canada Highway at Ladysmith		2,190	2,280	1,400	2,800
12-7-1	0.1 mile north of First Avenue at Ladysmith	335R	7,470	7,010	8,100	8,000
12-8-1	100 yards south of Cedar Road, south of Nanaimo Airport		---	6,730	6,600	6,900
12-23	**Cedar Road 100 yards east of Trans-Canada Highway, south of Nanaimo Airport		905	660	---	1,100
C.S. 12-9-1	1.0 mile south of Cedar Road, three miles south of Nanaimo		6,640	6,770	7,100	7,700

HIGHWAY NUMBER 1
TRANS-CANADA HIGHWAY
(Victoria to Yoho National Park)

Station No.	Location Description	Class. Hwy. Ref. No.	July		August	
			1965	1966	1967	1968
12-24	**Cedar Road 0.1 mile east of Trans-Canada Highway, three miles south of Nanaimo		4,260	4,690	4,900	5,100
12-10-1	0.2 miles north of Cedar Road, three miles south of Nanaimo		10,300	11,095	11,500	11,700
12-34-1	On the George Pearson Bridge in Nanaimo	242R	23,580	26,250	26,300	26,100
12-36-19	**Island Highway (Terminal Avenue) 50 feet north of Trans-Canada Highway (Stewart Avenue) in Nanaimo	224R	17,255	19,515	20,900	19,500
12-35 N & S-1	Stewart Avenue 0.15 miles north of Island Highway (Terminal Avenue) in Nanaimo	340R	6,755	6,695	7,200	6,800
15-17-1	0.1 mile north of Marine Drive at Horseshoe Bay	329R	8,765	6,525	6,000	6,900
15-1	**Marine Drive 0.2 miles south of Trans-Canada Highway at Horseshoe Bay		2,585	2,180	2,000	2,300
15-16-99	**Garibaldi Highway 0.5 miles north of Trans-Canada Highway at Horseshoe Bay	289R	3,115	---	2,600	2,700
15-18-1 & 99	0.1 mile east of Garibaldi Highway at Horseshoe Bay	329R	9,245	---	9,700	9,600
15-19-1 & 99	0.2 miles west of Cypress Creek	329R	---	12,000	---	12,500
15-14-1 & 99	0.3 miles west of Hollyburn Chairlift Road	329R	10,695	13,495	11,600	12,000

HIGHWAY NUMBER 1
TRANS-CANADA HIGHWAY

(Victoria to Yoho National Park)

Station No.	Location Description	Class. Hwy. Ref. No.	July 1965	- 1966	August 1967	1968
C.S.15-20-1 & 99	0.6 miles east of Hollyburn Chairlift Road	329R	13,665	15,070	13,200	16,900
15-15-1 & 99	0.1 mile west of Taylor Way	329R	17,200	18,585	18,500	21,400
15-5 N & S-1 & 99	**Taylor Way, 0.1 mile south of Trans-Canada Highway See Highway No. 401	250R	18,200	19,595	---	---
17-14-1 & 9	**Rosedale - Agassiz Highway between Trans-Canada Highway #401 and Yale Road East #1 B.C.		2,290	2,570	2,500	2,800
17-16-1	**Yale Road East #1 B.C., 0.1 mile west of Rosedale - Agassiz Highway		1,850	1,840	1,700	1,800
17-15-1	0.5 miles east of Rosedale - Agassiz Highway #9		10,510	9,725	10,700	13,100
P-17-1	150 feet west of Lorenzetti Creek and 11.3 miles east of Rosedale - Agassiz Highway		8,143	9,820	10,302	10,108
27-1-1	0.5 miles west of Southern Trans-Canada Highway at Hope		10,595	---	12,700	13,600
27-2-3	**Southern Trans-Canada Highway 0.4 miles east of Trans-Canada Highway at Hope	179R	3,975	4,635	---	4,300
27-3-1	0.1 mile north of Southern Trans-Canada Highway at Hope (at North End of Overpass)	180R	10,335	12,315	12,800	11,600

HIGHWAY NUMBER 1
TRANS-CANADA HIGHWAY
(Victoria to Yoho National Park)

Station No.	Location Description	Class. Hwy. Ref. No.	July		August	
			1965	1966	1967	1968
27-11-1	0.4 miles south of Canyon Motor Hotel, south of Yale		6,185	7,275	6,100	7,600
27-12-1	0.4 miles south of Alexandra Bridge		---	---	4,800	---
P-27-1	0.2 miles north of North Portal of China Bar Tunnel		4,192	4,815	4,950	4,862
27-13-1	0.3 miles north of Walden Service at Falls Creek north of Boston Bar		4,010	---	4,600	5,200
27-10-1	100 yards south of southern junction to Lytton	106R	4,575	---	5,100	7,100
27-14	**Southern Lytton Junction Road 75 yards west of Trans-Canada Highway	107R	1,050	1,340	1,400	860
27-21-12	**Lytton-Lillooet Highway 1.2 miles north of Thompson River Bridge at Lytton		480	---	690	680
27-5	**Northern Lytton Junction Road 100 yards west of Trans-Canada Highway		655	640	780	970
27-4-1	100 yards north of northern junction to Lytton		3,450	5,445	4,600	7,100
27-20-1	0.3 miles south of southern Trans-Canada Highway Business Route Junction to Spences Bridge		3,975	5,550	5,100	6,300
27-6-8	**Merritt-Spences Bridge Highway 0.1 mile east of Trans-Canada Highway Business Route at Old Bridge at Spences Bridge.		680	685	720	790

HIGHWAY NUMBER 1
TRANS-CANADA HIGHWAY
(Victoria to Yoho National Park)

Station No.	Location Description	Class. Hwy. Ref. No.	July 1965	- 1966	August 1967	1968
28-6-1	0.3 miles north of Merritt- Spences Bridge Highway at Spences Bridge		3,520	5,005	4,300	6,100
C.S.28-7-1	2.5 miles south of southern junction of Ashcroft		---	5,515	4,800	6,500
28-8	**Northern Ashcroft Junction Road 0.1 mile east of Trans- Canada Highway		1,815	1,730	2,300	2,200
28-2-1	0.1 mile north of northern junction of Ashcroft		5,200	7,400	---	8,100
28-4-97	**Cariboo Highway 1.0 mile north of Trans-Canada Highway at Cache Creek		3,105	3,460	3,500	3,800
28-3-1 & 97	1.2 miles east of Cariboo Highway at Cache Creek		---	4,370	4,700	5,500
21-9-1 & 97	0.7 miles west of Savona Bridge		4,330	4,545	4,300	6,000
21-5-1 & 97	0.1 mile west of Princeton- Kamloops Highway west of Kamloops		5,275	5,700	5,900	7,400
21-4-5	**Princeton-Kamloops Highway 1.5 miles south of Trans- Canada Highway west of Kamloops		1,880	1,755	1,700	1,500
21-1-1 & 97	0.1 mile east of Princeton- Kamloops Highway west of Kamloops	299R	6,735	7,440	8,900	---
21-7 N & S	**Fortune Drive at the north end of Cverlander Bridge	321R	23,490 (June)	22,495 (June)	25,200 (June)	24,800 (June)

HIGHWAY NUMBER 1
TRANS-CANADA HIGHWAY
(Victoria to Yoho National Park)

Station No.	Location Description	Class. Hwy. Ref. No.	July		August	
			1965	1966	1967	1968
21-2-5	**North Thompson Highway 3.0 miles north of South Thompson River Bridge		2,735	2,675	2,700	4,300
21-3-1 & 97	2.5 miles east of Victoria Street in Kamloops		8,025 (June)	9,825	---	8,700
P-21-1	2.81 miles west of Kamloops-Vernon Highway at Monte Creek		4,928	5,620	5,806	5,259
22-3-97	**Kamloops-Vernon Highway, 2.0 miles south of Trans-Canada Highway at Monte Creek		1,625	1,630	2,000	2,000
21-10-1	0.2 miles east of Kamloops-Vernon Highway at Monte Creek		3,140	---	4,600	4,700
22-5-1	0.4 miles west of Anglemont Road at Squilax		3,935	3,845	4,900	4,100
22-13	**Anglemont Road 100 yards north of Bridge at Squilax		1,290	1,335	1,600	1,700
22-6-1	0.6 miles east of Anglemont Road at Squilax		2,940	3,200	3,900	4,200
22-1-1	0.1 miles west of Salmon River Road west of Salmon Arm	325R	4,980	5,620	8,100	7,400
22-2	**Salmon River Road 0.2 miles south of Trans-Canada Highway west of Salmon Arm	304R	1,510	1,370	1,500	1,000
22-7-1	0.1 mile east of Salmon River Road west of Salmon Arm	325R	5,860	6,000	7,000	6,800
22-9-1	0.1 miles west of Okanagan Highway #97B east of Salmon Arm	325R	6,880	6,760	8,600	8,600

HIGHWAY NUMBER 1
TRANS-CANADA HIGHWAY
(Victoria to Yoho National Park)

Station No.	Location Description	Class. Hwy. Ref. No.	July 1965	- 1966	August 1967	1968
22-10-97B	**Okanagan Highway #97B, 0.1 mile south of Trans-Canada Highway east of Salmon Arm	326R	2,655	2,405	2,800	2,800
22-8-1	0.1 miles north of Okanagan Highway #97B east of Salmon Arm	325R	4,630	4,990	5,300	5,600
22-14-1	1.0 mile west of east end of Sicamous Narrows Bridge		3,420	3,425	3,900	3,900
22-16-97A	**Mara Lake Road, 1.0 mile south of Trans-Canada Highway at Sicamous		2,445	3,265	3,600	2,800
22-17-1	1.0 mile east of Mara Lake Road at Sicamous		5,390	6,160	6,500	5,500
22-15-1	At Craigellachie Bridge		4,885	5,590	6,500	5,400
38-1-1	At Columbia River Bridge west of Revelstoke	400R	6,055	7,220	---	7,500
38-2-23	**Revelstoke-Mica Creek Highway 2.0 miles north of Trans-Canada Highway at Revelstoke	401R	590	525	560	490
38-3-23	**Arrowhead Road 100 yards north of Upper Illecillewaet Bridge south of Revelstoke		1,710	1,750	2,100	---
38-4-1	2.5 miles east of Revelstoke-Mica Creek Highway at Revelstoke		---	5,370	5,600	6,300
38-5-1	0.1 mile east of Woolsey Creek Bridge at Albert Canyon		4,960	5,145	5,300	5,700
	/ Rogers Pass		3,993	4,627	4,754	4,721

/ Information from Park Superintendent's Office Mount Revelstoke and Glacier National Parks.

HIGHWAY NUMBER 1
TRANS-CANADA HIGHWAY
(Victoria to Yoho National Park)

Station No.	Location Description	Class. Hwy. Ref. No.	July 1965	- 1966	August 1967	1968
37-8-1	0.2 miles west of Quartz Creek Bridge near Spruceville		---	---	5,200	5,800
37-9-1	0.3 miles west of western access to Donald		4,790	4,325	5,500	6,300
37-10	**Big Bend Highway, 1.7 miles north of Trans-Canada Highway east of Donald		470	400	250	350
37-11-1	0.1 mile east of Big Bend Highway east of Donald		5,275	4,875	---	7,100
37-12-1	2.0 miles west of Kootenay- Columbia Highway at Golden Weigh Scale		7,275	5,540	5,600	6,000
37-13-95	**Kootenay-Columbia Highway 2.0 miles south of Trans- Canada Highway at Golden Weigh Scale and south of Golden		---	1,970	2,000	2,100
37-14-1	1.2 miles east of Kootenay- Columbia Highway at Golden Weigh Scale		5,150	5,115	5,200	6,800
37-15-1	2.3 miles west of western Yoho National Park Boundary		---	4,475	5,200	5,800

HIGHWAY NUMBER 1 B.C.
FRASER HIGHWAY
(Whalley to Abbotsford)

Station No.-	Location Description	Class. Hwy. Ref. No.	July		August	
			1965	1966	1967	1968
16-9-99	**King George Highway 100 yards south of the Fraser Highway at Whalley	384R	14,140	16,945	16,400	17,800
C.S.16-11 1 & 99	N&S**King George Highway, 0.2 miles north of Fraser Highway at Whalley	384R	20,090	22,935	22,900	26,800
16-7-1	0.3 miles east of King George Highway at Whalley	385R	8,670	7,645	8,600	8,600
16-6-1	0.1 mile west of Pacific Highway #15	385R	6,800	6,525	7,800	8,400
16-5-15	**Pacific Highway, 0.2 miles south of Fraser Highway	13R	3,550	3,555	4,200	3,800
16-4-1	0.1 mile east of Pacific Highway #15	385R	4,135	3,515	3,400	5,200
16-2-1	0.1 mile west of Langley Bypass Highway #10 at Langley City	262R	---	4,640	4,400	6,400
16-42 E&W-10	**Langley Bypass Highway, 0.1 mile north of Fraser Highway	456R	*2,700	3,600
16-41 E&W-10	**Langley Bypass Highway, 0.1 mile south of Fraser Highway	456R	*3,500	4,000
16-1-1	1.0 mile east of New McLellan (56th Avenue) at Langley City	263R	7,955	5,835	6,500	6,800
16-119-1	0.2 miles west of Aldergrove-Bellingham Highway #13	262R	4,660	4,040	4,500	5,500
16-120-13	**Aldergrove-Bellingham Highway 100 feet south of Fraser Highway	77R	1,435	1,520	1,600	2,100

HIGHWAY NUMBER 1 B.C.
FRASER HIGHWAY
(Whalley to Abbotsford)

Station No.	Location Description	Class. Hwy. Ref. No.	July		August	
			1965	1966	1967	1968
16-118-1	0.1 mile east of Aldergrove- Bellingham Highway #13	262R	5,410	4,885	5,300	---
C.S. 17-12-1	2.0 miles east of Jackman Road at Aldergrove	422R	5,520	3,935	5,200	5,300

HIGHWAY NUMBER 1A
ISLAND HIGHWAY
(Victoria to Langford Lake)

Station No.	Location Description	Class. Hwy. Ref. No.	July 1965	- 1966	August 1967	1968
11-43-1A	0.3 miles west of Craigflower and Admirals Road Junction		12,190	13,175	---	14,300
11-44-1A	0.3 miles east of Trans-Canada Highway at Thetis Lake Interchange		10,785	11,105	10,400	12,300
P-11-1	**Trans-Canada Highway #1, 0.4 miles west of Helmcken Road and 0.7 miles east of Thetis Lake Interchange		14,671	15,471	16,836	18,886
11-46-1	**Trans-Canada Highway, 0.1 miles west of Thetis Lake Interchange		---	10,605	10,300	12,100
11-45-1A & 14	0.1 mile west of Trans-Canada Highway at Thetis Lake Interchange		14,350	14,895	17,700	18,700
11-28-1A & 14	0.4 miles east of West Coast Road at Colwood		15,100	15,365	17,100	18,300
11-27-14	**West Coast Road, 0.5 miles west of Island Highway at Colwood		9,555	9,490	10,600	11,500
11-29-1A	0.2 miles north of West Coast Road at Colwood		6,160	6,120	5,900	7,500
11-48-1A	0.1 mile south of Trans-Canada Highway at Langford Lake		1,020	---	1,100	1,200
11-47-1	**Trans-Canada Highway, 0.1 mile south of Island Highway at Langford Lake		5,440	5,775	5,800	6,400
C.S.11-42-1	**Trans-Canada Highway 0.2 miles north of Island Highway at Langford Lake		6,900	---	6,800	8,000

HIGHWAY NUMBER 2
 DAWSON CREEK - TUPPER HIGHWAY
 (Dawson Creek to Provincial Boundary)

Station No.	Location Description	Class. Hwy. Ref. No.	July 1965	- 1966	August 1967	1968
43-2-97	**John Hart-Peace River Highway 0.3 miles south of Alaska Highway at Dawson Creek	257R	2,360	2,100	2,200	2,300
43-5-97	**Alaska Highway, 0.8 miles north of John Hart-Peace River Highway at Dawson Creek	363R	3,645	3,080	2,800	3,400
43-7-2	0.9 miles south of Traffic Circle at 8th Street and Alaska Avenue in Dawson Creek	364R	5,405	4,920	---	4,800
43-3-2	0.7 miles north of Pouce Coupe Government Building	83R	3,175	2,960	2,700	3,300
43-4-2	0.3 miles south of Pouce Coupe Government Building	83R	---	1,880	2,000	2,200
43-11-2	At B.C. - Alberta Boundary south of Tupper		1,115	1,460	1,000	1,200

HIGHWAY NUMBER 3
SOUTHERN TRANS-CANADA HIGHWAY
(Hope to Provincial Boundary)

Station No.	Location Description	Class. Hwy. Ref. No.	July 1965	- 1966	August 1967	1968
27-1-1	**Trans-Canada Highway, 0.5 miles west of Southern Trans-Canada Highway at Hope		10,595	---	12,700	13,600
27-3-1	**Trans-Canada Highway, 0.1 mile north of Southern Trans-Canada Highway at Hope (at north end of Overpass)	180R	10,335	12,315	12,800	11,600
27-2-3	0.4 miles east of Trans-Canada Highway at Hope	179R	3,975	4,635	---	4,300
P-26-1	Opposite Allison Pass School and just east of Department of Highways Yard		3,306	4,047	4,197	4,065
26-16-3	At east boundary of Manning Park		3,195	---	4,100	3,800
26-1-3	0.9 miles west of Hospital Road in Princeton	433R	3,580	4,825	4,800	5,300
26-3-5	**Princeton-Kamloops Highway, 0.6 miles north of Tulameen River Bridge at Princeton	434R	810	805	770	1,100
26-2	**Tulameen Road, 0.5 miles west of Old Tulameen River Bridge at Princeton	204B	715	425	420	510
26-4-3	0.7 miles east of Princeton-Kamloops Highway at Princeton	433R	---	6,575	7,700	---
C.S.26-17-3	2.0 miles west of 20 Mile Creek Bridge at Hedley		3,400	4,395	4,700	4,900
26-15-3	0.4 miles west of Boundary Road in Keremeos	438R	3,870	4,565	6,500	5,500

HIGHWAY NUMBER 3
SOUTHERN TRANS-CANADA HIGHWAY
(Hope to Provincial Boundary)

Station No.	Location Description	Class. Hwy. Ref. No.	July 1965	- 1966	August 1967	1968
26-5-3A	**Keremeos-Kaleden Junction-Osoyoos Highway, 0.5 miles east of Highway #3 via Richter Pass	439R	---	3,530	4,400	4,500
26-6-3	0.1 mile south of Keremeos-Kaleden Junction-Osoyoos Highway at Keremeos	438R	---	2,655	2,900	3,600
26-18-3	0.2 miles south of Kohler Ranch Road about 15 miles south of Keremeos-Kaleden Junction-Osoyoos Highway at Keremeos		890	920	1,200	1,500
26-19-3	100 yards west of Keremeos-Kaleden Junction - Osoyoos Highway north of Osoyoos		1,330	1,020	1,500	1,900
26-12-3A & 97	**Keremeos-Kaleden Junction-Osoyoos Highway, 0.2 miles north of Southern Trans-Canada Highway west of Osoyoos		3,910	4,685	4,600	4,900
26-13-97	**Osoyoos-Croville Highway, 0.1 mile south of Southern Trans-Canada Highway west of Osoyoos		1,550	1,865	1,900	2,200
26-14-3	At Summit of Anarchist Mountain east of Osoyoos		---	2,000	1,900	2,000
33-11-3	0.2 miles west of Rock Creek-Kelowna Road at Rock Creek		1,100	1,765	1,900	2,100
33-1-33	**Rock Creek-Kelowna Road, 1.1 mile north of Southern Trans-Canada Highway at Rock Creek		625	420	700	420
33-2-3	0.9 miles east of Rock Creek-Kelowna Road at Rock Creek		1,620	2,270	2,100	1,800

HIGHWAY NUMBER 3
SOUTHERN TRANS-CANADA HIGHWAY
(Hope to Provincial Boundary)

Station No.	Location Description	Class. Hwy. Ref. No.	July		August	
			1965	1966	1967	1968
33-12-3	0.1 mile west of Midway Road Junction at Midway	458R	2,010	2,715	2,700	2,200
33-13	**Midway Road 0.8 miles south of Southern Trans-Canada Highway at Midway	459R	560	460	640	560
33-3-3	0.2 miles east of Midway Road Junction at Midway	458R	1,725	2,305	2,100	2,200
C.S.33-4-3	10.7 miles east of Railway Tunnel east of Greenwood		1,105	1,860	2,100	1,900
33-5-3	0.2 miles west of Danville Highway west of Grand Forks		1,715	---	1,900	2,000
33-14-41	**Danville Highway 0.6 miles south of Southern Trans- Canada Highway west of Grand Forks		---	665	780	620
33-6-3	0.2 miles east of Danville Highway west of Grand Forks		2,905	3,670	3,400	---
33-7-3	0.9 miles east of Granby River Bridge in Grand Forks	341R	---	3,615	2,900	2,800
33-8-3	0.2 miles west of junction with Christina Lake-Laurier Highway		---	2,450	---	2,100
33-9-395	**Christina Lake-Laurier Highway 0.2 miles south of Southern Trans-Canada Highway		365	605	510	290
33-10-3	0.1 mile north of Cascade Highway at Christina Lake		1,415	1,850	---	2,400

HIGHWAY NUMBER 3
SOUTHERN TRANS-CANADA HIGHWAY
(Hope to Provincial Boundary)

Station No.	Location Description	Class. Hwy. Ref. No.	July		August	
			1965	1966	1967	1968
32-15-3	On east end of Paulson Bridge		905	1,580	1,600	1,600
32-13-3B	**Nancy Greene Lake-Rossland Highway 0.1 mile south of Southern Trans-Canada Highway at Nancy Greene Lake		345	765	640	580
P-32-1	3.2 miles west of Kinnaird-Nelson-Creston Highway #3A at Kinnaird		---	---	1,320	1,273
C.S.32-10-3	1.4 miles north of China Creek and 1.1 miles south of Blueberry Creek		3,420	3,930	3,700	3,800
32-4-3	1.4 miles north of Tadanac Little League Ball Park		4,615	5,150	---	4,900
32-3-22 & 3B	**Paterson-Rossland-Trail Highway, 0.1 mile south of Mountain View Cemetery between Rossland and Trail	144R	5,245	5,885	5,900	5,600
32-12 N&S-3	On East Trail end of new Columbia River Bridge at Trail	417R	15,615 (May)	13,850 (May)	13,300 (May)	17,400 (May)
32-11-22A	**Waneta Highway 0.1 mile south of Southern Trans-Canada Highway #3		1,325	1,645	1,400	1,100
32-5-3	0.2 miles east of Waneta Highway #22A		6,215	7,320	---	5,800
32-7-3	1.5 miles east of Post Office in Fruitvale		2,305	2,545	2,500	1,900
31-14-3	0.5 miles west of Nelson-Nelway Highway #6 at Salmo	230R	2,445	2,680	---	2,000

HIGHWAY NUMBER 3
SOUTHERN TRANS-CANADA HIGHWAY
(Hope to Provincial Boundary)

Station No.	Location Description	Class. Hwy. Ref. No.	July 1965	- 1966	August 1967	1968
31-13-6	**Nelson-Nelway Highway #6, 0.8 miles north of Southern Trans-Canada Highway #3 at Salmo		1,950	2,185	1,600	---
31-15-3 & 6	0.7 miles south of Salmo River Bridge		2,525	3,040	2,300	2,200
31-18-6	**Nelson-Nelway Highway #6, 0.2 miles north of Canada- U.S.A. Border at Nelway		355	440	400	500
31-21-3	1.3 miles east of Nelson- Nelway Highway #6 east of Salmo		820	1,040	920	860
31-22-3	1.5 miles west of Kinnaird- Nelson-Creston Highway #3A west of Creston		1,615	1,815	1,600	2,400
31-12-3A	**Kinnaird-Nelson-Creston Highway #3A, 0.5 miles north of Southern Trans-Canada Highway #3 west of Creston		1,920	1,710	2,300	1,700
31-9-21	**Creston-Rykerts Highway #21, 0.9 miles south of Southern Trans-Canada Highway #3		2,485	2,460	2,700	2,700
31-17-21	**Creston-Rykerts Highway #21, 0.1 mile north of Canada- U.S.A. Border		600	510	630	750
31-16	**Lister Road, 0.3 miles south of Southern Trans-Canada Highway at Erickson		1,255	1,475	1,600	1,600
31-10-3	0.4 miles east of Lister Road at Erickson		2,155	2,275	1,800	---

HIGHWAY NUMBER 3
SOUTHERN TRANS-CANADA HIGHWAY
(Hope to Provincial Boundary)

Station No.	Location Description	Class. Hwy. Ref. No.	July -		August	
			1965	1966	1967	1968
31-11-3	0.5 miles east of Kitchener Hotel		1,800	1,980	1,800	2,000
35-1-3	0.2 miles west of Yahk-Kingsgate Highway at Curzon		1,700	1,755	---	2,200
35-2-95	**Yahk-Kingsgate Highway, 0.1 mile south of Southern Trans-Canada Highway at Curzon		930	1,110	770	1,100
P-35-1	1.5 miles east of Moyie River Bridge in Yahk		1,721	2,145	1,986	2,110
35-3-3 & 95	1.5 miles northeast of Lakeview Cabins at Moyie		2,495	2,405	2,200	3,000
35-4-3 & 95	0.4 miles west of Cranbrook Junction-Wasa Highway east of Cranbrook	354R	5,440	6,110	6,100	---
35-6-95A	**Cranbrook Junction - Wasa Highway 1.8 miles north of Southern Trans-Canada Highway east of Cranbrook		3,350	3,740	3,300	3,500
35-5-3 & 95	0.2 miles east of Cranbrook Junction-Wasa Highway east of Cranbrook		3,520	4,475	4,200	5,200
35-12-3 & 95	0.5 miles west of Kootenay-Columbia Highway east of Cranbrook		---	4,145	---	5,000
35-11-93 & 95**	Kootenay-Columbia Highway, 0.5 miles north of Southern Trans-Canada Highway east of Cranbrook		1,305	2,590	2,800	3,000

HIGHWAY NUMBER 3
SOUTHERN TRANS-CANADA HIGHWAY
(Hope to Provincial Boundary)

Station No.	Location Description	Class. Hwy. Ref. No.	July		August	
			1965	1966	1967	1968
35-7-3 & 93	0.5 miles east of Kootenay-Columbia Highway east of Cranbrook		2,075	2,445	2,000	---
35-15-3 & 93	0.3 miles west of Wardner Bridge		2,000	2,250	---	2,500
35-16	**Fort Steele - Bull River Road, 0.1 mile north of Southern Trans-Canada Highway east of Wardner		275	495	240	220
36-7-3 & 93	0.9 miles east of Fort Steele - Bull River Road east of Wardner		2,040	1,750	1,800	---
36-1-3 & 93	0.1 mile west of Elko-Rossville Highway at Elko		---	2,190	1,800	---
36-2-93	**Elko-Rossville Highway, 0.2 miles south of Southern Trans-Canada Highway at Elko		640	580	580	730
36-8-93	**Elko-Rossville Highway, 0.7 miles north of Canada - U.S.A. Boundary		440	365	460	520
36-3-3	0.1 miles east of Elko-Rossville Highway at Elko		---	1,830	1,800	2,700
<u>36-4-3</u>	2.4 miles west of western Elk River Bridge at Fernie		2,085	1,835	2,000	2,500
<u>C.S.36-5-3</u>	2.0 miles west of Hosmer Bridge east of Fernie		2,405	2,245	2,100	2,600
36-6-3	0.6 miles west of B.C. - Alberta Boundary	447R	---	1,830	1,700	2,000

HIGHWAY NUMBER 3A
KEREMEOS-KALEDEN JUNCTION-OSOYOOS HIGHWAY
(Keremeos to Osoyoos)

Station No.	Location Description	Class. Hwy. Ref. No.	July		August	
			1965	1966	1967	1968
26-15-3	** Southern Trans-Canada Highway 0.4 miles west of Boundary Road in Keremeos	438R	3,870	4,565	6,500	5,500
26-6-3	** Southern Trans-Canada Highway 0.1 mile south of Keremeos- Kaleden Junction-Osoyoos Highway at Keremeos	438R	---	2,655	2,900	3,600
26-5-3A	0.5 miles east of Richter Pass Highway No. 3 at Keremeos	439R	---	3,530	4,400	4,500
26-7-3A	0.2 miles west of Okanagan Highway at Kaleden Junction		2,485	3,015	3,000	3,600
26-8-97	** Okanagan Highway, 0.2 miles north of Old Southern Trans- Canada Highway No. 3A at Kaleden Junction		5,335	6,350	5,700	7,300
26-9-3A & 97	0.1 miles south of Okanagan Highway No. 97 at Kaleden Junction		3,290	4,080	4,300	4,900
P-26-2	4.82 miles south of Okanagan Highway No. 97 at Kaleden Junction and south of Okanagan Falls		2,940	3,315	3,348	3,491
26-12-3A & 97	0.2 miles north of Southern Trans-Canada Highway west of Osoyoos		3,910	4,685	4,600	4,900
26-19-3	** Southern Trans-Canada Highway No. 3, 100 yards west of Keremeos-Kaleden Junction- Osoyoos Highway No. 3A north of Osoyoos		1,330	1,020	1,500	1,900

HIGHWAY NUMBER 3A
KINNAIRD - NELSON - CRESTON HIGHWAY
(Kinnaird to Creston)

Station No.	Location Description	Class. Hwy. Ref. No.	July 1965	-	August 1966	1967	1968
C.S.32-10-3	**Southern Trans-Canada Highway #3, 1.4 miles north of China Creek and 1.1 miles south of Blueberry Creek		3,420		3,930	3,700	3,800
32-6	**Kinnaird-Castlegar-Brilliant Highway, 0.2 miles east of Syringa Creek Road at Castlegar Ferry		4,435		4,695	2,900	2,400
32-8	**Syringa Creek Road, 0.1 mile west of Kinnaird-Castlegar-Brilliant Highway at Castlegar Ferry		3,610	***	6,740	4,800	4,700
31-2-3A	0.1 mile west of Vernon-Slocan Highway #6 at South Slocan		2,425		2,785	---	2,700
31-1-6	**Vernon-Slocan Highway #6, 0.3 miles north of Kinnaird-Nelson-Creston Highway #3A at South Slocan		1,525		1,880	1,900	1,400
31-3-3A & 6	0.1 mile east of Vernon-Slocan Highway #6 at South Slocan		3,345		3,570	3,200	3,100
31-4-3A & 6	2.0 miles west of Nelson-Nelway Highway #6 in Nelson		3,670		4,435	4,200	---
31-5-6	**Nelson-Nelway Highway #6, 1.0 mile south of Stanley Street and Mines Road in Nelson	373R	2,465		3,000	2,100	1,800

*** Traffic to High Arrow Dam.

HIGHWAY NUMBER 3A
 KINNAIRD - NELSON - CRESTON HIGHWAY
 (Kinnaird to Creston)

Station No.	Location Description	Class. Hwy. Ref. No.	July 1965	-	August 1966	1967	1968
31-7-3A	0.5 miles west of Kaslo Road at Balfour		1,685		2,065	1,300	1,300
31-8	**Kaslo Road, 0.6 miles north of Kinnaird-Nelson-Creston Highway #3A at Balfour		---		1,305	1,100	---
31-6-3A	0.7 miles east of Public Boat Ramp in Boswell		---		735	750	690
31-12-3A	0.5 miles north of Southern Trans-Canada Highway #3, west of Creston		1,920		1,710	2,300	1,700

HIGHWAY NUMBER 4
ALBERNI HIGHWAY
(Parksville to Port Alberni)

Station No.	Location Description	Class. Hwy. Ref. No.	July 1965	- 1966	August 1967	1968
C.S.14-1-4	1.0 mile west of Island Highway at Parksville	177R	3,455	3,560	3,600	4,500
14-2-4	100 yards east of Hilliers Road		2,145	2,860	2,400	2,900
14-3-4A	**Hilliers Road 100 yards north of Alberni Highway		965	1,060	1,100	1,100
14-20-4	100 yards west of Hilliers Road		3,360	3,710	---	---
12-48-4	0.4 miles east of Port Alberni Highway		3,135	3,520	3,300	3,500
12-47	**Port Alberni Highway, 0.2 miles west of Alberni Highway		2,835	2,860	2,500	3,300
12-42-4	0.9 miles west of Port Alberni Highway		2,270	2,705	2,200	---
12-46 N & S	**Alberni-Port Alberni Arterial, 0.1 mile south of Rogers Creek	315R	13,385	16,010	13,100	15,300

HIGHWAY NUMBER 4
ALBERNI - TOFINO ROAD
(Port Alberni to Tofino)

Station No.	Location Description	Class. Hwy. Ref. No.	July 1965	- 1966	August 1967	1968
12-43	**Beaver Creek Road, 0.2 miles north of Tofino Road at Alberni	39B	5,040	5,320	5,000	5,600
12-45-4	At Somass River Bridge	152R	4,800	6,060	5,300	6,200
12-44-4	0.4 miles south of Great Central Lake Road		1,890	1,815	1,900	2,400
12-49	**Great Central Lake Road 0.3 miles north of Tofino Road		465	525	370	520
12-50-4	100 yards west of Great Central Lake Road		1,845	1,550	2,100	---
12-51-4	6.0 miles west of Lakeshore Road at Sproat Lake		290	375	950	480

HIGHWAY NUMBER 5
PRINCETON - KAMLOOPS HIGHWAY
(Princeton to Kamloops)

Station No.	Location Description	Class. Hwy. Ref. No.	July 1965	- 1966	August 1967	1968
26-2	**Tulameen Road 0.5 miles west of Old Tulameen River Bridge at Princeton	204B	715	425	420	510
26-3-5	0.6 miles north of Tulameen River Bridge at Princeton	434R	810	805	770	1,100
27-15-5	0.6 miles south of Tulameen Road about 5 miles south of Aspen Grove		500	570	520	450
27-19	**Tulameen Road 0.5 miles west of Princeton-Kamloops Highway about 5 miles south of Aspen Grove		70	40	60	90
27-18-5	0.5 miles north of Tulameen Road about 5 miles south of Aspen Grove		570	400	510	660
27-9-5	1.0 mile south of Merritt - Spences Bridge Highway at Merritt	102R	2,065	2,660	2,000	1,800
27-7-8	**Merritt-Spences Bridge Highway 1.0 mile west of Princeton-Kamloops Highway at Merritt	73R	3,605	4,305	3,200	3,600
27-8-5	1.0 mile north of Merritt-Spences Bridge Highway at Merritt	101R	---	2,155	2,400	2,100
27-16-5	0.1 mile south of Stump Lake Access Road between Nicola Lake and Stump Lake		940	810	830	900
21-4-5	1.5 miles south of Trans-Canada Highway west of Kamloops		1,880	1,755	1,700	1,500

HIGHWAY NUMBER 5
 PRINCETON - KAMLOOPS HIGHWAY
 (Princeton to Kamloops)

Station No.	Location Description	Class. Hwy. Ref. No.	July 1965	- 1966	August 1967	1968
21-5-1 & 97	**Trans-Canada Highway, 0.1 mile west of Princeton- Kamloops Highway west of Kamloops		5,275	5,700	5,900	7,400
21-1-1 & 97	**Trans-Canada Highway, 0.1 mile east of Princeton- Kamloops Highway west of Kamloops	299R	6,735	7,440	8,900	---

HIGHWAY NUMBER 5
NORTH THOMPSON HIGHWAY
(Kamloops to Little Fort)

Station No.	Location Description	Class. Hwy. Ref. No.	July 1965	- 1966	August 1967	1968
21-3-1 & 97	**Trans-Canada Highway, 2.5 miles east of Victoria Street in Kamloops		8,025 (June)	9,825	---	8,700
21-2-5	3.0 miles north of South Thompson River Bridge at Kamloops		2,735	2,675	2,700	4,300
21-6-5	0.4 miles south of Tod Mountain Road at Heffley Creek		2,520	1,960	2,100	3,000
21-8-5	0.1 miles north of northern Barriere Junction		1,110	1,090	---	2,000
21-11-5	0.3 miles south of 93 Mile Bridge Lake - Little Fort Road at Little Fort		885	1,525	1,700	1,600
21-13-24	**93 Mile Bridge Lake - Little Fort Road, 0.4 miles west of North Thompson Highway at Little Fort		---	435	490	490
21-12-5	0.2 miles north of 93 Mile Bridge Lake - Little Fort Road at Little Fort		690	515	730	920
21-14-5	1.0 mile east of Birch Island Road		545	565	560	910

HIGHWAY NUMBER 6
NELSON - NELWAY HIGHWAY
(Nelway to Nelson)

Station No.	Location Description	Class. Hwy. Ref. No.	July 1965	- 1966	August 1967	1968
31-19	**Waneta-Nelway Road, 0.2 miles west of Nelson-Nelway Highway at Nelway		220	310	240	220
31-18-6	0.2 miles north of Canada-U.S.A. Border at Nelway		355	440	400	500
31-21-3	**Salmo-Creston Cutoff, 1.3 miles east of Nelson-Nelway Highway #6		820	1,040	920	860
31-15-3 & 6	0.7 miles south of Salmo River Bridge		2,525	3,040	2,300	2,200
31-14-3	**Southern Trans-Canada Highway #3, 0.5 miles west of Nelson-Nelway Highway at Salmo	230R	2,445	2,680	---	2,000
31-13-6	0.8 miles north of Southern-Trans Canada Highway #3 Junction at Salmo		1,950	2,185	1,600	---
31-20-6	0.9 miles north of Ymir Hotel at Ymir		1,680	1,595	1,300	1,300
31-5-6	1.0 mile south of Stanley Street and Mines Road in Nelson	373R	2,465	3,000	2,100	1,800

KINNAIRD - NELSON - CRESTON HIGHWAY
(Nelson to South Slocan)

31-4-3A & 6	2.0 miles west of Nelson - Nelway Highway #6 in Nelson		3,670	4,435	4,200	---
31-3-3A & 6	0.1 mile east of Vernon-Slocan Highway #6 at South Slocan		3,345	3,570	3,200	3,100

HIGHWAY NUMBER 6
VERNON - SLOCAN HIGHWAY
(South Slocan to Vernon)

Station No.	Location Description	Class. Hwy. Ref. No.	July		August	
			1965	1966	1967	1968
31-2-3A	**Kinnaird-Nelson-Creston Highway #3A, 0.1 mile west of Vernon-Slocan Highway #6 at South Slocan		2,425	2,785	---	2,700
31-1-6	0.3 miles north of Kinnaird-Nelson-Creston Highway #3A at South Slocan		1,525	1,880	1,900	1,400
34-4-6	0.6 miles south of southern school in Slocan City		1,280	1,170	1,000	890
34-5-6	1.5 miles north of southern school in Slocan City		430	520	420	400
34-3-6	0.2 miles south of Silverton Hotel		495	790	720	500
34-2-6	1.1 mile north of Steel Bridge at Four Mile Creek in Silverton		880	1,020	670	900
34-6	**Kaslo-New Denver Road, 0.8 miles east of Vernon-Slocan Highway at New Denver	291R	235	275	210	210
34-1-6	1.0 mile north of Kaslo-New Denver Road at New Denver	88R	690	1,105	750	720
34-7-6	1.1 mile southeast of Railway Crossing south of Nakusp		1,225	1,400	1,800	1,200
34-9-23	**Galena Bay-Nakusp Highway, 0.1 mile north of Department of Highway Yard in Nakusp	405R	565	565	1,000	---

HIGHWAY NUMBER 6
 VERNON - SLOCAN HIGHWAY
 (South Slocan to Vernon)

Station No.	Location Description	Class. Hwy. Ref. No.	July		August	
			1965	1966	1967	1968
34-8-6	1.2 miles west of Bay Street at Nakusp		865	985	1,400	710
24-9-6	0.2 miles east of Echo Lake Road east of Cherryville		390	425	400	340
24-25-6	0.1 mile east of Echo Lake Road east of Lumby		825	880	---	910
24-24-6	0.1 mile west of Ranger Station at Lumby	261R	2,160	---	1,700	2,400
24-26-6	2.7 miles west of School Road at Levington	103R	2,790	3,220	3,300	3,600
24-7-6	2.0 miles east of 30th Avenue in Vernon	103R	3,285	4,265	4,600	5,000

HIGHWAY NUMBER 7
LOUGHEED HIGHWAY
(Vancouver to Agassiz)

Station No.	Location Description	Class. Hwy. Ref. No.	July		August	
			1965	1966	1967	1968
16-71 E&W-7	0.3 miles east of Boundary Road in Burnaby	17R	22,650	25,510	25,300	24,200
C.S.16-72 E&W-7	Between Government Street and North Road in Burnaby	17R	7,970	9,335	10,600	13,400
16-74	**North Road 0.1 mile south of Clarke Road	14B	10,920	12,200	13,000	15,900
16-109-7	0.1 mile east of North Road	280R	5,565	6,580	7,800	8,100
16-110	**Brunette Avenue 0.1 mile southwest of Lougheed Highway and north of Highway No. 401	167R	15,495	17,325	17,900	18,900
16-108-7	0.1 mile east of King Edward Avenue	76R	6,655	7,275	8,100	9,400
16-117-7	100 feet west of Essondale main gate, east of Colony Farm Road	280R	13,255	12,910	17,500	20,700
16-103-7	0.1 mile west of Fort Coquitlam Road (Kingsway)	280P	10,410	10,410	12,200	---
16-104	**Port Coquitlam Road (Kingsway) 0.1 mile east of Lougheed Highway		2,275	1,995	2,900	---
16-102	**Dewdney Trunk Road, 0.1 mile west of Lougheed Highway		1,765	1,965	2,700	2,800
16-111-7A	**Barnet Highway, 0.2 miles west of Lougheed Highway (Pipeline Road)	201R	7,205	7,535	---	9,200
16-101-7	0.3 miles east of Barnet Highway	165R	16,925	13,675	14,400	18,000

HIGHWAY NUMBER 7
LOUCHEED HIGHWAY
(Vancouver to Agassiz)

Station No.	Location Description	Class. Hwy. Ref. No.	July 1965	- 1966	August 1967	1968
16-100	**Shaughnessy Street, 0.1 mile south of Lougheed Highway and north of Railway at Port Coquitlam		6,305	6,860	5,200	8,900
C.S.16-99-7	1.0 mile west of Pitt River Bridge	165R	9,860	9,140	9,500	12,600
16-112-7	0.1 mile east of Harris Road in Pitt Meadows	21R	---	12,535	13,700	15,600
16-98-7	1.0 mile west of Carr Avenue (218th Avenue) in Haney	22R	12,120	13,805	14,800	15,400
16-97-7	50 feet west of Kanaka Creek Bridge	22R	8,845	7,465	6,900	9,100
16-113-7	0.1 mile west of 17th Street to Albion Ferry	22R	5,210	6,680	5,300	7,100
16-96-7	1.7 miles west of Steve River Bridge	22R	4,300	4,235	3,900	---
P-17-2	At Silverdale pumps and 4.4 miles west of Huntingdon-Mission Highway in Mission City	23R	4,033	4,115	4,220	4,712
17-41-7	30 feet east of Park Road west of Mission City	23R	5,420	5,650	6,200	6,500
C.S.17-10-11	**Huntingdon-Mission Highway 100 yards south of Mission Bridge	12R	4,175	4,625	5,600	5,100
17-40-7	1.8 miles east of Huntingdon-Mission Highway in Mission City	23R	---	4,745	4,500	6,200

HIGHWAY NUMBER 7
LOUGHEED HIGHWAY
(Vancouver to Agassiz)

Station No.	Location Description	Class. Hwy. Ref. No.	July 1965	- 1966	August 1967	1968
17-39-7	0.3 miles west of Deroche Bridge		1,445	1,635	1,300	1,500
17-38-7	0.5 miles east of Deroche Bridge		1,360	1,380	1,600	1,500
17-37-7	0.4 miles west of Harrison Hot Springs Road	330R	1,250	1,390	1,500	1,600
17-36-9	**Harrison Hot Springs Road, 0.2 miles north of Lougheed Highway	160R	2,560	3,070	2,500	3,300
17-35-7 & 9	0.1 mile east of Harrison Hot Springs Road	330R	2,870	3,125	2,800	3,300

HIGHWAY NUMBER 7A
BARNET HIGHWAY
(Vancouver to Port Coquitlam)

Station No.	Location Description	Class. Hwy. Ref. No.	July		August	
			1965	1966	1967	1968
16-70-7A	4.0 miles west of Clarke Road in Burnaby	293R	7,050	7,670	7,800	9,400
16-107-7A	0.1 mile west of Clarke Road	200R	6,460	8,065	8,500	10,200
16-106-7A	0.1 mile west of Ioco Road	200R	8,235	10,885	11,600	---
16-105	**Ioco Road 0.1 mile north of Barnet Highway	57R	3,425	4,025	---	5,600
16-111-7A	0.2 miles west of Lougheed Highway (Pipeline Road)	201R	7,205	7,535	---	9,200
16-101-7	**Lougheed Highway 0.3 miles east of Barnet Highway	165R	16,925	13,675	14,400	18,000

HIGHWAY NUMBER 8
MERRITT - SPENCES BRIDGE HIGHWAY
(MERRITT to Spences Bridge)

Station No.	Location Description	Class. Hwy. Ref. No.	July		August	
			1965	1966	1967	1968
27-9-5	**Princeton-Kamloops Highway 1.0 mile south of Merritt - Spences Bridge Highway at Merritt	102R	2,065	2,660	2,000	1,800
27-8-5	**Princeton-Kamloops Highway 1.0 mile north of Merritt - Spences Bridge Highway at Merritt	101R	---	2,155	2,400	2,100
27-7-8	1.0 mile west of Princeton - Kamloops Highway at Merritt	73R	3,605	4,305	3,200	3,600
27-17-8	0.2 miles west of Mamette Lake Road and east of Lower Nicola		3,295	4,175	2,700	3,300
27-6-8	0.1 mile east of Trans- Canada Highway Business Route at Old Bridge at Spences Bridge		680	685	720	790
28-6-1	**Trans-Canada Highway, 0.3 miles north of Merritt- Spences Bridge Highway at Spences Bridge		3,520	5,005	4,300	6,100

HIGHWAY NUMBER 9
ROSEDALE - AGASSIZ HIGHWAY
(Trans-Canada Highway to Agassiz)

Station No.	Location Description	Class. Hwy. Ref. No.	July		August	
			1965	1966	1967	1968
17-1 E&N-401	**Trans-Canada Highway, 0.1 mile west of Rosedale-Agassiz Highway		10,945	10,925	12,800	12,500
17-14-1 & 9	Between Trans-Canada Highway #401 and Yale Road East #1 B.C.		2,290	2,570	2,500	2,800
17-16-1	**Yale Road East #1 B.C., 0.1 mile west of Rosedale-Agassiz Highway		1,850	1,840	1,700	1,800
17-28-9	0.2 miles north of Yale Road East		2,470	---	2,600	3,100

LOUCHEED HIGHWAY and HARRISON HOT SPRINGS ROAD
(Agassiz to Harrison Hot Springs)

17-35-7 & 9	0.1 mile east of Harrison Hot Springs Road	330R	2,870	3,125	2,800	3,300
17-37-7	**Lougheed Highway 0.4 mile west of Harrison Hot Springs Road	330R	1,250	1,390	1,500	1,600
17-36-9	0.2 miles north of Lougheed Highway	160R	2,560	3,070	2,500	3,300

HIGHWAY NUMBER 10
 LANGLEY BYPASS - LIVINGSTONE INTERCHANGE HIGHWAY
 (Langley)

Station No.	Location Description	Class. Hwy. Ref. No.	July 1965	-	August 1966	1967	1968
16-69 E&W-401	**Trans-Canada Highway #401, 0.8 miles east of Livingstone Road	380R	10,380	---	11,900	15,300	
16-67	**Livingstone Road, 0.2 miles north of Highway #401		790	1,080	840	920	
16-68-10	0.2 miles south of Highway #401		860	2,935	3,200	3,900	
16-42 E&W-10	0.1 mile north of Fraser Highway	456R	*2,700	3,600	
16-2-1	**Fraser Highway, 0.1 mile west of Langley Bypass Highway	262R	---	4,640	4,400	6,400	
16-41 E&W-10	0.1 mile south of Fraser Highway	456R	*3,500	4,000	

NEW McLELLAN ROAD
 (Langley to King George Highway)

16-3-10	0.1 mile west of 192nd Street (Latimer Road) in Surrey	125R	6,400	5,345	*6,300	7,900	
16-26-15	**Pacific Highway, 0.1 mile south of New McLellan Road at Cloverdale	13R	3,315	3,775	3,600	4,000	
16-27-10	0.3 miles west of Pacific Highway at Cloverdale	125R	5,050	5,370	5,700	5,800	
16-21-10	0.1 mile east of King George Highway	125R	4,490	6,355	6,700	8,300	

HIGHWAY NUMBER 10
NEW McLELLAN ROAD
(Langley to King George Highway)

Station No.	Location Description	Class. Hwy. Ref. No.	July 1965	- 1966	August 1967	1968
16-22-99	**King George Highway, 0.8 miles south of New McLellan-Beaubien Road Junction	384R	8,115	8,780	10,700	10,500
16-19-99	**King George Highway, 0.4 miles north of New McLellan-Beaubien Road Junction	384R	7,985	8,890	8,200	9,500

BEAUBIEN ROAD
(King George Highway to Scott Road)

16-43-10	0.3 miles west of King George Highway	269R	4,365	4,855	5,200	5,600
16-14	**Scott Road, 0.1 mile north of Beaubien-Ladner Trunk Road Junction	139R & 352R	4,110	3,905	4,300	5,200

LADNER TRUNK ROAD
(Scott Road to Ladner)

16-15-10	0.9 miles west of Scott Road	351R	6,205	7,480	7,500	8,700
16-49-10	0.1 mile east of Mathews Road Interchange	351R	6,905	7,720	7,500	9,500
16-50 E&W - 401	**Deas Tunnel Throughway, 0.2 miles east of Mathews Road Interchange	353R	7,400	7,420	7,100	9,100
16-48-10	100 feet west of Mathews Road Interchange	351R	3,495	4,105	4,000	5,100
16-29-10	0.1 mile east of Tsawwassen Highway	351R	4,835	5,340	5,700	6,200

HIGHWAY NUMBER 10
LADNER TRUNK ROAD
(Scott Road to Ladner)

Station No.	Location Description	Class. Hwy. Ref. No.	July 1965	- 1966	August 1967	1968
16-20-17	**Tsawwassen Highway, 0.1 mile south of Ladner Trunk Road	349R	9,085	10,690	12,400	14,200
16-16-10	0.1 mile west of Tsawwassen Highway	351R	3,965	4,415	5,100	5,300

HIGHWAY NUMBER 11
HUNTINGDON - MISSION HIGHWAY
(Mission City to Canada - U.S.A. Border)

Station No.	Location Description	Class. Hwy. Ref. No.	July 1965	- 1966	August 1967	1968
C.S.17-10-11	100 yards south of Mission Bridge	12R	4,175	4,625	5,600	5,100
17-9-11	0.3 miles north of Pine Road in Abbotsford	12R	4,790	4,995	5,600	5,300
17-8-1 & 11	0.1 mile north of Highway #401 at "C" Street Interchange	403R	3,480	3,750	3,900	4,500
17-19 E&W-401**	Trans-Canada Highway, 0.1 mile west of Huntingdon-Mission Highway at "C" Street Interchange	381R	10,310	12,000	---	13,700
17-7 E&W-1 & 401	**Trans-Canada Highway, 0.8 miles east of Huntingdon-Mission Highway at "C" Street Interchange	381R	13,615	14,230	14,000	14,500
17-18-11	0.3 miles south of Trans-Canada Highway at "C" Street Interchange (at Marshall #3 Creek Bridge)	403R	2,000	2,485	2,200	3,100

HIGHWAY NUMBER 12
 LYTTON - LILLOOET HIGHWAY
 (Lytton to Lillooet)

Station No.	Location Description	Class. Hwy. Ref. No.	July		August	
			1965	1966	1967	1968
27-21-12	1.2 miles north of Thompson River Bridge at Lytton		480	---	690	680

LILLOOET - CACHE CREEK HIGHWAY
 (Lillooet to Cariboo Highway)

28-17-12	1.7 miles south of Pavilion-Clinton Road		185	195	200	170
28-16	**Pavilion - Clinton Road, 2.8 miles north of Lillooet - Cache Creek Highway		55	90	70	40
28-15-12	0.6 miles east of Pavilion - Clinton Road		125	140	190	140
28-5-12	0.1 mile west of Cariboo Highway		---	320	340	330
28-9-97	**Cariboo Highway 100 yards south of Lillooet - Cache Creek Highway		3,350	3,400	3,400	3,400
28-10-97	**Cariboo Highway, 0.1 mile north of Lillooet - Cache Creek Highway		2,575	3,135	2,900	3,000

HIGHWAY NUMBER 14
ISLAND HIGHWAY and WEST COAST (SOOKE) ROAD
(Thetis Lake Interchange to Port Renfrew)

Station No.	Location Description	Class. Hwy. Ref. No.	July		August	
			1965	1966	1967	1968
P-11-1	**Trans-Canada Highway #1, 0.4 miles west of Helmcken Road and 0.7 miles east of Thetis Lake Interchange		14,671	15,471	16,836	18,886
11-44-1A	**Island Highway, 0.3 miles east of Trans-Canada Highway at Thetis Lake Interchange		10,785	11,105	10,400	12,300
11-46-1	**Trans-Canada Highway, 0.1 mile west of Thetis Lake Interchange		---	10,605	10,300	12,100
11-45-1A & 14	0.1 mile west of Trans- Canada Highway at Thetis Lake Interchange		14,350	14,895	17,700	18,700
11-28-1A & 14	0.4 miles east of West Coast Road at Colwood		15,100	15,365	17,100	18,300
11-29-1A	**Island Highway 0.2 miles north of West Coast Road at Colwood		6,160	6,120	5,900	7,500
11-27-14	0.5 miles west of Island Highway at Colwood		9,555	9,490	10,600	11,500
11-49	**Metchosin Road, 0.5 miles south of West Coast Road		4,250	---	4,600
11-26-14	0.3 miles west of Happy Valley Road at Glen Lake		2,865	2,875	---	3,400
11-25-14	0.1 mile west of Milnes Landing Store at Sooke River Bridge		3,020	3,185	---	3,700
11-24-14	2.0 miles west of Whiffin Spit Road, west of Sooke		755	965	980	700

HIGHWAY NUMBER 15
PACIFIC HIGHWAY
(Fraser Highway to Canada - U.S.A. Border)

Station No.	Location Description	Class. Hwy. Ref. No.	July		August	
			1965	1966	1967	1968
16-6-1	**Fraser Highway, 0.1 mile west of Pacific Highway	385R	6,800	6,525	7,800	8,400
16-4-1	**Fraser Highway, 0.1 mile east of Pacific Highway	385R	4,135	3,515	3,400	5,200
16-5-15	0.2 miles south of Fraser Highway	13R	3,550	3,555	4,200	3,800
16-27-10	**New McLellan Road, 0.3 miles west of Pacific Highway at Cloverdale	125R	5,050	5,370	5,700	5,800
16-26-15	0.1 mile south of New McLellan Road at Cloverdale	13R	3,315	3,775	3,600	4,000
16-54	**Campbell River Road, 0.2 miles east of Deas Tunnel Throughway at Campbell River Road Interchange	114R	1,725	1,870	2,100	2,100
16-25-15	0.1 mile north of Canada - U.S.A. Border	13R	1,010	---	1,500	1,400

HIGHWAY NUMBER 16
NORTHERN TRANS-PROVINCIAL HIGHWAY
(Prince Rupert to Prince George)

Station No.	Location Description	Class. Hwy. Ref. No.	July		August	
			1965	1966	1967	1968
49-4-16	At Galloway Rapids Bridge east of Prince Rupert	429R	2,765	3,525	3,600	4,100
49-3	**Port Edward Road, 0.9 miles south of Northern Trans-Provincial Highway		2,065	2,745	2,400	2,400
49-2-16	0.2 miles east of Port Edward Road		1,115	940	890	1,000
49-1-16	At Green River Bridge and 1 mile west of Tyee Station		665	600	530	650
48-6-16	At Exstew River Bridge west of Terrace		685	560	580	720
48-1-16	0.2 miles west of Kalum Lake Road at Terrace	362R	2,880	2,735	2,300	2,900
48-2	**Kalum Lake Road, 1.0 mile north of Northern Trans-Provincial Highway at Terrace	155B	505	585	700	560
48-3-16	0.1 mile east of Kalum Lake Road at Terrace	362R	3,175	3,690	---	4,000
48-4 E&W -16	On west end of Skeena River Bridge at Terrace	362R	5,980	6,350	7,800	8,100
48-8	**Old Airport Road, (Beam Station Road), 0.2 miles south of Northern Trans-Provincial Highway east of Terrace		----	1,575	1,600	2,000
48-9-16	0.1 mile west of Kitimat Highway		5,640	5,070	5,500	----

HIGHWAY NUMBER 16
NORTHERN TRANS-PROVINCIAL HIGHWAY
(Prince Rupert to Prince George)

Station No.	Location Description	Class. Hwy. Ref. No.	July 1965	- 1966	August 1967	1968
48-7-25	**Kitimat Highway, 0.2 miles south of Northern Trans-Provincial Highway		2,045	2,035	2,000	2,200
48-10-25	**Kitimat Highway at Kitimat River Bridge		1,080	1,125	980	1,600
48-5-16	0.1 mile east of Kitimat Highway		3,295	3,530	3,500	---
48-11-16	On Kleanza (Gold) Creek Bridge west of Kleanza Creek Provincial Park		665	830	---	900
47-8-16	On Coyote Creek Bridge west of Cedarvale Ferry Road		620	810	660	840
47-5-16	0.4 miles west of Hazelton Road in New Hazelton		1,290	1,605	1,300	1,300
47-6	**Hazelton Road, 0.4 miles north of Northern Trans-Provincial Highway in New Hazelton		1,380	1,455	1,300	1,300
47-7-16	0.5 miles east of Hazelton Road in New Hazelton		1,760	1,230	---	1,200
47-4-16	3.5 miles west of Moricetown Railway Crossing		---	875	---	1,100
47-3-16	1.5 miles west of Smithers Arena	50R	1,975	2,075	2,900	2,400
47-2-16	At Bulkley River Bridge east of Smithers	50R	2,180	---	2,200	2,800
47-1-16	0.9 miles east of Post Office in Telkwa	440R	960	1,255	1,200	1,400

HIGHWAY NUMBER 16
NORTHERN TRANS-PROVINCIAL HIGHWAY
(Prince Rupert to Prince George)

Station No.	Location Description	Class. Hwy. Ref. No.	July 1965	- 1966	August 1967	1968
C.S.46-8-16	At Bulkley River Bridge west of Houston		830	995	770	1,100
46-4	**Morice River F.D. Road, 0.1 mile south of Northern Trans-Provincial Highway west of Houston		240	220	220	530
46-5-16	0.1 mile east of Morice River F.D. Road west of Houston	266R	1,070	1,080	1,000	1,400
46-6-16	6.0 miles east of Topley Lodge Road at 6 Mile Summit		780	710	800	980
46-7-16	0.1 mile west of Babine Lake Road at Burns Lake	471R	2,310	2,450	3,200	3,900
46-3	**Babine Lake Road, 2.3 miles north of Northern Trans- Provincial Highway at Park Gates	298R	175	225	---	270
46-9-16	0.2 miles east of Babine Lake Road at Burns Lake opposite Forestry Station	471R	3,800	3,390	---	4,300
46-2-35	**Francois Lake Road at Burns Lake Bridge	297R	720	930	1,400	1,300
46-10	**Francois Lake Road, 0.5 miles west of Ferry Dock at Francois Lake Post Office		125	135	190	170
46-11-16	1.3 miles east of Francois Lake Road at Burns Lake		1,105	1,160	1,500	1,500
46-1-16	At Sheraton Railway Overpass east of Burns Lake		635	690	650	970

HIGHWAY NUMBER 16
NORTHERN TRANS-PROVINCIAL HIGHWAY
(Prince Rupert to Prince George)

Station No.	Location Description	Class. Hwy. Ref. No.	July 1965	- 1966	August 1967	1968
P-45-1	6.0 miles west of Nechako River Bridge and west of Fort Fraser		998	1,210	---	1,492
45-4-16	10.0 miles west of Vanderhoof-Stuart Lake Road at Vanderhoof		930	1,085	---	1,700
45-5-16	0.2 miles west of Vanderhoof-Stuart Lake Road at Vanderhoof	232R	---	---	2,800	2,600
45-2-27	**Vanderhoof-Stuart Lake Road at Nechako River Bridge at Vanderhoof	233R	2,515	---	---	3,200
45-3-27	**Vanderhoof-Stuart Lake Road 8.0 miles north of Northern Trans-Provincial Highway at Vanderhoof		295	495	700	570
45-6-16	1.0 mile east of Vanderhoof-Stuart Lake Road at Vanderhoof		1,955	1,965	2,900	*2,500
45-1-16	1.5 miles west of Cluculz Creek and just west of Young Road		---	1,280	1,200	1,600
42-7-16	At Chilako River Bridge west of Prince George		1,690	2,300	1,200	2,200
42-15-16	0.3 miles west of Prince George Bypass	276R	6,790	---	7,700	8,500
42-14 N&S-97	**Prince George Bypass, 0.4 miles north of Northern Trans-Provincial Highway	386R	6,070	7,750	8,200	7,400

HIGHWAY NUMBER 16
NORTHERN TRANS-PROVINCIAL HIGHWAY
(Prince George to McBride)

Station No.	Location Description	Class. Hwy. Ref. No.	July 1965	- 1966	August 1967	1968
42-8-16	0.2 miles east of Prince George Bypass	276R	7,435	7,235	7,300	7,400
42-18-97	**Prince George Bypass at south end of New Fraser River Bridge.		5,065	6,285	6,200	6,800
42-1	**First Avenue on old Nechako River Bridge at Prince George	178B	7,135	4,520	6,300	---
42-9-16	On south approach of old Fraser River Bridge at Prince George	178B	5,975	3,790	6,600	5,200
42-4-16	0.1 mile north of Cariboo Highway about one mile north of Prince George Airport		---	3,380	2,800	3,700
42-2	**Cariboo Highway, 0.1 mile south of Northern Trans-Provincial Highway, about one mile north of Prince George Airport		2,835	---	1,400	2,200
42-3-16	0.1 mile east of Cariboo Highway south of Prince George, about one mile north of Prince George Airport		2,640	2,005	1,400	2,200

HIGHWAY NUMBER 17
PATRICIA BAY HIGHWAY
(Victoria to Swartz Bay)

Station No.	Location Description	Class. Hwy. Ref. No.	July		August	
			1965	1966	1967	1968
11-8 N&S-1 & 17	100 yards north of Boleskine Street in Saanich	228R	30,045	32,605	34,600	34,800
11-10-1	**Trans-Canada Highway, 0.1 mile west of Harriet Road in Saanich	228R	14,600	16,370	---	17,900
11-9 N&S-17	0.1 mile north of Trans-Canada Highway and south of Carey Road	212R	19,115	20,000	22,000	21,700
11-11-17	0.2 miles south of Quadra Street in Saanich	212R	18,870	14,780	12,200	14,200
11-14	**Quadra Street, 0.4 miles east of Patricia Bay Highway	156B	6,380	6,385	5,000	6,900
11-15	**Glanford Avenue, 0.05 miles west of Patricia Bay Highway		2,655	2,565	3,100	2,700
11-6-17	100 yards north of Glanford Avenue at Royal Oak	212R	---	19,380	21,900	21,300
11-5-17A	**West Saanich Road, 0.3 miles west of Wilkinson Road	174R	4,680	5,455	5,200	6,200
11-1-17	0.5 miles north of West Saanich Road at Royal Oak	212R	13,350	15,290	15,300	15,200
C.S.11-2-17	1.0 mile south of East Saanich Road, near Keating Cross Road	213R	10,925	11,030	12,700	13,500
11-20	**Keating Cross Road, 1.0 mile west of Patricia Bay Highway	121B	2,415	---	2,300	2,300
11-7-17	0.2 miles south of McTavish Road	453R	8,455	10,000	7,900	10,600

HIGHWAY NUMBER 17
PATRICIA BAY HIGHWAY
(Victoria to Swartz Bay)

Station No.	Location Description	Class. Hwy. Ref. No.	July 1965	- 1966	August 1967	1968
11-21	**McTavish Road, 0.2 miles west of Patricia Bay Highway	193B	1,685	1,535	1,700	1,600
11-23	**Canora Avenue, 0.2 miles north of McTavish Road	449R	1,205	1,310	1,400	1,500
11-22	**Lockside Drive, 0.2 miles east of Patricia Bay Highway	416R	1,890	2,180	2,400	2,200
11-3-17	0.1 mile south of Beacon Avenue to Sidney	388R	6,725	7,420	7,800	---
11-12	**Beacon Avenue, 0.1 mile east of Patricia Bay Highway	390R	3,870	4,170	4,700	5,500
11-13-17	0.1 mile north of Beacon Avenue to Sidney	388R	---	6,850	9,600	8,100
11-17-17A	**Wain Road, 0.7 miles west of Patricia Bay Highway	412R	675	570	850	950
11-16 N&S-17	0.2 miles north of Wain Road	453R	4,045	---	3,300	4,500

TSAWWASSEN HIGHWAY
(Ferry to Deas Tunnel Throughway)

16-44-17	0.1 mile south of Boundary Bay Road	349R	4,260	4,775	5,500	6,300
16-46	**Boundary Bay Road, 0.1 mile east of Tsawwassen Highway	350R	6,445	8,115	8,500	10,700
16-28	**Boundary Bay Road, 0.1 mile west of Tsawwassen Highway		1,490	1,665	1,900	2,100
16-45-17	0.1 mile north of Boundary Bay Road	349R	8,795	---	12,000	14,400

HIGHWAY NUMBER 17
 TSAWWASSEN HIGHWAY
 (Ferry to Deas Tunnel Throughway)

Station No.	Location Description	Class. Hwy. Ref. No.	July		August	
			1965	1966	1967	1968
16-20-17	0.1 mile south of Ladner Trunk Road	349R	9,085	10,690	12,400	14,200
16-29-10	**Ladner Trunk Road, 0.1 mile east of Tsawwassen Highway	351R	4,835	5,340	5,700	6,200
16-16-10	**Ladner Trunk Road, 0.1 mile west of Tsawwassen Highway	351R	3,965	4,415	5,100	5,300
16-10 N-17	On-Ramp to Deas Tunnel Throughway, 200 feet east of Tsawwassen Highway	353R		6,870	6,400	8,600
16-10 S-17	Off-Ramp from Deas Tunnel Throughway, 0.1 mile south of Deas Tunnel Throughway	353R		5,385	5,500	7,300
16-8 E&W - 499	**Deas Tunnel Throughway, 0.1 mile east of Tsawwassen Highway at Ladner Interchange	353R	10,475	10,755	12,600	14,000
P-16-4 N&S	**Deas Tunnel Throughway at south end of Deas Slough Bridge	353R	21,090	25,445	24,900	---

HIGHWAY NUMBER 17A
 WEST SAANICH ROAD - WAIN ROAD
 (Royal Oak to Swartz Bay)

Station No.	Location Description	Class. Hwy. Ref. No.	July		August	
			1965	1966	1967	1968
11-6-17	**Patricia Bay Highway 100 yards north of Glanford Avenue at Royal Oak	212R	---	19,380	21,900	21,300
11-1-17	**Patricia Bay Highway, 0.5 miles north of West Saanich Road at Royal Oak	212R	13,350	15,290	15,300	15,200
11-5-17A	0.3 miles west of Wilkinson Road	174R	4,680	5,455	5,200	6,200
11-19-17A	0.1 mile south of Keating Cross Road	170R	2,140	2,265	2,500	2,600
11-20	**Keating Cross Road, 1.0 mile west of Patricia Bay Highway	121B	2,415	---	2,300	2,300
11- 4-17A	0.1 mile south of Mount Newton Road	170R	1,215	1,375	---	---
11-18-17A	0.1 mile south of Wain Road	411R	840	980	1,100	1,200
11-17-17A	On Wain Road, 0.7 miles west of Patricia Bay Highway	412R	675	570	850	950
11-16 N&S-17	**Patricia Bay Highway, 0.2 miles north of Wain Road	453R	4,045	---	3,300	4,500

HIGHWAY NUMBER 18
COWICHAN LAKE ROAD
(Duncan to Lake Cowichan)

Station No.	Location Description	Class. Hwy. Ref. No.	July		August	
			1965	1966	1967	1968
12-2-18	0.1 mile south of Sherman Road at Duncan	249R	3,235	4,090	3,400	4,100
12-4	**Somenos Road 100 yards north of Cowichan Lake Road	247R	2,415	3,140	2,400	3,100
C.S.12-3-18	1.0 mile west of Somenos Road	249R	3,195	3,745	5,400	3,700
12-14-18	0.5 miles east of Cowichan Junction in Lake Cowichan Village	98R	2,860	3,445	4,200	3,400
12-15	**North Shore Road, 1.0 miles west of Cowichan Junction in Lake Cowichan Village	98R	1,855	1,720	2,200	2,300
12-16	**South Shore Road, 1.0 mile west of Cowichan Junction in Lake Cowichan Village	99R	2,695	2,715	---	2,900

HIGHWAY NUMBER 19
ISLAND HIGHWAY
(Nanaimo to Bloodel)

Station No.	Location Description	Class. Hwy. Ref. No.	July		August	
			1965	1966	1967	1968
12-34-1	On the George Pearson Bridge in Nanaimo	242R	23,580	26,250	26,300	26,100
12-35 N&S-1	**Trans-Canada Highway #1 (Stewart Avenue) 0.15 miles north of Island Highway #19 (Terminal Avenue) in Nanaimo	340R	6,755	6,695	7,200	6,800
12-36-19	50 feet north of Trans-Canada Highway #1 (Stewart Avenue) in Nanaimo	224R	17,255	19,515	20,900	19,500
12-38 N&S-19	50 feet south of Departure Bay Road and north of Waddington Road	224R	10,830	14,690	---	15,800
12-40	**Brechin Road, 0.1 mile east of Island Highway #19	355R	4,100	3,480	4,600	3,500
12-39	**Departure Bay Road, 0.2 miles east of Island Highway #19		4,345	6,530	7,800	7,500
12-37-19	100 feet north of Departure Bay Road and south of Northfield Road	224R	---	11,770	---	---
12-31-19	1.8 miles north of Departure Bay Road north of Nanaimo		6,805	8,115	9,400	10,400
12-41-19	100 feet north of Jingle Pot Road at North Wellington		7,170	8,445	8,900	8,000
P-14-1	3.2 miles south of Englishman's River Bridge		5,310	5,810	6,257	6,799

HIGHWAY NUMBER 19
ISLAND HIGHWAY
(Nanaimo to Bloedel)

Station No.	Location Description	Class. Hwy. Ref. No.	July		August	
			1965	1966	1967	1968
C.S.14-1-4	**Alberni Highway 1.0 mile west of Island Highway at Parksville	177R	3,455	3,560	3,600	4,500
C.S.14-4-19	0.8 miles north of French Creek Bridge north of Parksville		4,105	4,675	3,800	4,700
14-5-19	0.1 mile north of Seacroft Road north of Qualicum Beach	94R	3,765	3,895	4,200	4,000
14-6-19	0.5 miles north of Coburn Road in Bowser		2,615	3,010	---	3,200
14-7-19	1.0 mile south of Red Fishboat Jetty in Union Bay		2,890	2,895	3,400	3,200
14-8-19	0.4 miles south of Trent Creek Bridge south of Royston		3,945	4,270	3,300	2,900
14-9	**Royston-Cumberland Road 100 feet west of Island Highway at Royston		1,990	1,920	1,900	1,700
14-10-19	0.1 mile north of Royston - Cumberland Road		5,295	5,840	5,000	5,500
14-11	**Cumberland Road, 0.6 miles west of Willemar Avenue in Courtenay	3B	---	3,005	3,500	2,600
14-12	**Comox Road, 0.8 miles east of Island Highway at Courtenay	153R	6,560	7,615	8,700	8,400
C.S.14-13-19	1.2 miles north of Courtenay River Bridge (in front of cemetery)		4,340	5,265	5,400	5,700

HIGHWAY NUMBER 19
ISLAND HIGHWAY
(Nanaimo to Bloedel)

Station No.	Location Description	Class. Hwy. Ref. No.	July		August	
			1965	1966	1967	1968
14-14-19	0.5 miles south of Merville Road		3,670	3,240	4,600	4,600
14-15-19	0.5 miles south of Oyster River Bridge		3,170	4,020	3,200	4,000
14-16-19	2.2 miles south of First Avenue in Campbell River	393R	6,015	7,020	10,200	7,500
14-17-19	0.1 mile south of Maple Street in Campbell River	393R	9,670	12,245	13,700	12,500
14-21-28	**Gold River Road (Brewster Lake Road) 0.6 miles west of Island Highway	394R		2,490	4,600	2,100
14-18-19	100 feet north of Campbell River Bridge		5,805	---	8,700	10,900
14-19-19	0.5 miles north of Elk Falls Mill entrance at Duncan Bay		760	1,035	1,600	1,300
14-22-19	2.9 miles north of Roberts Creek		820	520	640

HIGHWAY NUMBER 22
 PATERSON - ROSSLAND - TRAIL HIGHWAY
 (Paterson to Trail)

Station No.	Location Description	Class. Hwy. Ref. No.	July 1965	- 1966	August 1967	1968
32-1-22	2.2 miles south of Cascade Highway at Rossland		580	630	600	680
32-2-22	50 yards northeast of Cascade Highway at Rossland		1,380	1,815	---	1,400
32-14-3B	**Nancy Greene Lake-Rossland Highway, 0.2 miles north of Paterson-Rossland-Trail Highway at Rossland	418R	615	945	590	800
32-3-22 & 3B	0.1 mile south of Mountain View cemetery between Rossland and Trail	144R	5,245	5,885	5,900	5,600
32-4-3	**Southern Trans-Canada Highway #3, 1.4 miles north of Tadanac Little League Ball Park		4,615	5,150	---	4,900

HIGHWAY NUMBER 25
KITIMAT HIGHWAY
(Terrace to Kitimat)

Station No.	Location Description	Class. Hwy. Ref. No.	July		August	
			1965	1966	1967	1968
48-9-16	**Northern Trans-Provincial Highway, 0.1 mile west of Kitimat Highway		5,640	5,070	5,500	---
48-5-16	**Northern Trans-Provincial Highway, 0.1 mile east of Kitimat Highway		3,295	3,530	3,500	---
48-7-25	0.2 miles south of Northern Trans-Provincial Highway		2,045	2,035	2,000	2,200
48-10-25	At Kitimat River Bridge north of Kitimat		1,080	1,125	980	1,600

HIGHWAY NUMBER 93
ELKO - ROOSVILLE HIGHWAY
(Roosville to Elko)

Station No.	Location Description	Class. Hwy. Ref. No.	July		August	
			1965	1966	1967	1968
36-8-93	0.7 miles north of Canada - U.S.A. Boundary		440	365	460	520
36-2-93	0.2 miles south of Southern Trans-Canada Highway at Elko		640	580	580	730
36-3-3	**Southern Trans-Canada Highway 0.1 mile east of Elko-Rooseville Highway at Elko		---	1,830	1,800	2,700

SOUTHERN TRANS-CANADA HIGHWAY
(Elko to Fort Steele Junction)

36-1-3 & 93	0.1 mile west of Elko- Rooseville Highway at Elko		---	2,190	1,800	---
36-7-3 & 93	0.9 miles east of Fort Steele - Bull River Road east of Wardner		2,040	1,750	1,800	---
35-16	**Fort Steele - Bull River Road, 0.1 mile north of Southern Trans-Canada Highway east of Wardner		275	495	240	220
35-15-3 & 93	0.3 miles west of Wardner Bridge		2,000	2,250	---	2,500
35-7-3 & 93	0.5 miles east of Kootenay- Columbia Highway east of Cranbrook		2,075	2,445	2,000	---
35-12-3 & 95	**Southern Trans-Canada Highway, 0.5 miles west of Kootenay-Columbia Highway east of Cranbrook		---	4,145	---	5,000

HIGHWAY NUMBER 93
 KOOTENAY - COLUMBIA HIGHWAY
 (Southern Trans-Canada Highway to Radium Hot Springs)

Station No.	Location Description	Class. Hwy. Ref. No.	July 1965	- 1966	August 1967	1968
35-11-93 & 95	0.5 miles north of Southern Trans-Canada Highway east of Cranbrook		1,305	2,590	2,800	3,000
35-14-93 & 95	0.4 miles east of Cranbrook-Junction - Wasa Highway north of Ta Ta Creek		1,910	1,895	2,500	2,800
35-13-95A	**Cranbrook Junction - Wasa Highway, 0.2 miles south of Kootenay-Columbia Highway north of Ta Ta Creek		2,425	1,585	1,600	---
35-10-93 & 95	0.2 miles north of Cranbrook Junction-Wasa Highway north of Ta Ta Creek		1,935	2,050	2,200	2,900
37-1-93 & 95	0.1 mile south of Invermere Westside Road north of Dutch Creek		1,800	1,920	1,600	2,600
37-16	**Invermere Westside Road, 0.2 miles west of Kootenay-Columbia Highway north of Dutch Creek		20	35	---	40
37-6-93 & 95	0.2 miles south of Invermere-Athalmer Road		3,390	3,660	3,100	4,800
37-7	**Invermere-Athalmer Road, 0.2 miles west of Kootenay - Columbia Highway		3,300	2,715	3,200	4,500

HIGHWAY NUMBER 93
 KOOTENAY - COLUMBIA HIGHWAY
 (Southern Trans-Canada Highway to Radium Hot Springs)

Station No.	Location Description	Class. Hwy. Ref. No.	July		August	
			1965	1966	1967	1968
37-5-93 & 95	0.4 miles north of Invermere- Athalmer Road		3,450	3,400	---	4,600
37-2-93 & 95	1.0 mile south of Radium - Mt. Eisenhower Junction Highway at Radium Hot Springs		3,935	4,115	3,600	4,700
37-4-95	**Kootenay - Columbia Highway 1.0 mile north of Radium - Mt. Eisenhower Junction Highway at Radium Hot Springs		2,480	1,820	2,100	1,900

RADIUM - MT. EISENHOWER JUNCTION HIGHWAY
 (Radium Hot Springs)

37-3-93	Near Kootenay National Park Gate		---	---	4,500	---
---------	-------------------------------------	--	-----	-----	-------	-----

HIGHWAY NUMBER 95
YAHK - KINGSGATE HIGHWAY
(Kingsgate to Curzon)

Station No.	Location Description	Class. Hwy. Ref. No.	July 1965	- 1966	August 1967	1968
35-2-95	0.1 mile south of Southern Trans-Canada Highway at Curzon		930	1,110	770	1,100
35-1-3	**Southern Trans-Canada Highway 0.2 miles west of Yahk-Kingsgate Highway at Curzon		1,700	1,755	---	2,200

SOUTHERN TRANS-CANADA HIGHWAY
(Curzon to Cranbrook)

P-35-1	1.5 miles east of Moyie River Bridge in Yahk		1,721	2,145	1,968	2,110
35-3-3 & 95	1.5 miles northeast of Lakeview cabins at Moyie		2,495	2,405	2,200	3,000
35-4-3 & 95	0.4 miles west of Cranbrook junction - Wasa Highway east of Cranbrook	354R	5,440	6,110	6,100	---
35-6-95A	**Cranbrook Junction - Wasa Highway, 1.8 miles north of Southern Trans-Canada Highway east of Cranbrook		3,350	3,740	3,300	3,500
35-5-3 & 95	0.2 miles east of Cranbrook Junction - Wasa Highway east of Cranbrook		3,520	4,475	4,200	5,200
35-12-3 & 95	0.5 miles west of Kootenay - Columbia Highway east of Cranbrook		---	4,145	---	5,000

HIGHWAY NUMBER 95
SOUTHERN TRANS-CANADA HIGHWAY
(Curzon to Cranbrook)

Station No.	Location Description	Class. Hwy. Ref. No.	July 1965	-	August 1966	1967	1968
35-7-3 & 93	**Southern Trans-Canada Highway 0.5 miles east of Kootenay- Columbia Highway east of Cranbrook		2,075		2,445	2,000	---

KOOTENAY - COLUMBIA HIGHWAY
(Southern Trans-Canada Highway to Golden)

35-11-93 & 95	0.5 miles north of Southern Trans-Canada Highway east of Cranbrook		1,305		2,590	2,800	3,000
35-14-93 & 95	0.4 miles east of Cranbrook Junction - Wasa Highway north of Ta Ta Creek		1,910		1,895	2,500	2,800
35-13-95A	**Cranbrook Junction - Wasa Highway, 0.2 miles south of Kootenay-Columbia Highway north of Ta Ta Creek		2,425		1,585	1,600	---
35-10-93 & 95	0.2 miles north of Cranbrook Junction - Wasa Highway north of Ta Ta Creek		1,935		2,050	2,200	2,900
37-1-93 & 95	0.1 mile south of Invermere Westside Road north of Dutch Creek		1,800		1,920	1,600	2,600

HIGHWAY NUMBER 95
 KOOTENAY - COLUMBIA HIGHWAY
 (Southern Trans-Canada Highway to Golden)

Station No.	Location Description	Class. Hwy. Ref. No.	July		August	
			1965	1966	1967	1968
37-16	**Invermere Westside Road, 0.2 miles west of Kootenay - Columbia Highway north of Dutch Creek		20	35	---	40
37-6-93 & 95	0.2 miles south of Invermere - Athalmer Road		3,390	3,660	3,100	4,800
37-7	**Invermere-Athalmer Road 0.2 miles west of Kootenay-Columbia Highway		3,300	2,715	3,200	4,500
37-5-93 & 95	0.4 miles north of Invermere-Athalmer Road		3,450	3,400	---	4,600
37-2-93 & 95	1.0 mile south of Radium - Mt. Eisenhower Junction Highway at Radium Hot Springs		3,935	4,115	3,600	4,700
37-3-93	**Radium - Mt. Eisenhower Junction Highway near Kootenay National Park Gate		---	---	4,500	---
37-4-95	1.0 mile north of Radium - Mt. Eisenhower Junction Highway at Radium Hot Springs		2,480	1,820	2,100	1,900
37-17-95	1.0 mile north of Spillimacheen Station		830	610	660	640
37-13-95	2.0 miles south of Trans-Canada Highway at Golden Weigh Scale and south of Golden		---	1,970	2,000	2,100

HIGHWAY NUMBER 95
 KOOTENAY - COLUMBIA HIGHWAY
 (Southern Trans-Canada Highway to Golden)

Station No.	Location Description	Class. Hwy. Ref. No.	July 1965	- 1966	August 1967	1968
37-12-1	**Trans-Canada Highway, 2.0 miles west of Kootenay - Columbia Highway at Golden Weigh Scale		7,275	5,540	5,600	6,000
37-14-1	**Trans-Canada Highway, 1.2 miles east of Kootenay- Columbia Highway at Golden Weigh Scale		5,150	5,115	5,200	6,800

HIGHWAY NUMBER 95A
CRANBROOK JUNCTION - WASA HIGHWAY
(Cranbrook to Ta Ta Creek)

Station No.	Location Description	Class. Hwy. Ref. No.	July 1965	- 1966	August 1967	1968
35-4-3 & 95	**Southern Trans-Canada Highway, 0.4 miles west of Cranbrook Junction - Wasa Highway east of Cranbrook	354R	5,440	6,110	6,100	---
35-5-3 & 95	**Southern Trans-Canada Highway, 0.2 miles east of Cranbrook Junction - Wasa Highway east of Cranbrook		3,520	4,475	4,200	5,200
35-6-95A	1.8 miles north of Southern Trans-Canada Highway east of Cranbrook		3,350	3,740	3,300	3,500
35-8-95A	0.5 miles north of Mark Creek Bridge at Marysville	236R	4,345	5,020	4,600	4,400
35-9-95A	0.1 mile north of Department of Highways yard at Kimberley	370R	2,725	2,370	2,500	2,500
35-13-95A	0.2 miles south of Kootenay-Columbia Highway north of Ta Ta Creek		2,425	1,585	1,600	---
35-14-93 & 95	**Kootenay-Columbia Highway 0.4 miles east of Cranbrook Junction - Wasa Highway north of Ta Ta Creek		1,910	1,895	2,500	2,800
35-10-93 & 95	**Kootenay-Columbia Highway 0.2 miles north of Cranbrook Junction - Wasa Highway north of Ta Ta Creek		1,935	2,050	2,200	2,900

HIGHWAY NUMBER 97
 OSOYOOS - OROVILLE HIGHWAY
 (Oroville to Osoyoos)

Station No.	Location Description	Class. Hwy. Ref. No.	July		August	
			1965	1966	1967	1968
26-13-97	0.1 mile south of Southern Trans-Canada Highway west of Osoyoos		1,550	1,865	1,900	2,200

KEREMEOS-KALEDEN JUNCTION - OSOYOOS HIGHWAY
 (Osoyoos to Kaleden Junction)

26-19-3	**Southern Trans-Canada Highway, 100 yards west of Keremeos-Kaleden Junction - Osoyoos Highway north of Osoyoos		1,330	1,020	1,500	1,900
26-12-3A & 97	0.2 miles north of Southern Trans-Canada Highway west of Osoyoos		3,910	4,685	4,600	4,900
P-26-2	4.82 miles south of Okanagan Highway #97 at Kaleden Junction		2,938	3,315	3,348	3,491
26-9-3A & 97	0.1 mile south of Okanagan Highway #97 at Kaleden Junction		3,290	4,080	4,300	4,900
26-7-3A	**Keremeos-Kaleden Junction - Osoyoos Highway #3A, 0.2 miles west of Okanagan Highway at Kaleden Junction		2,485	3,015	3,000	3,600

HIGHWAY NUMBER 97
OKANAGAN HIGHWAY
(Kaleden Junction to Vernon)

Station No.	Location Description	Class. Hwy. Ref. No.	July 1965	- 1966	August 1967	1968
26-8-97	0.2 miles north of Keremeos- Kaleden Junction - Osoyoos Highway #3A at Kaleden Junction		5,335	6,350	5,700	7,300
26-10-97	0.7 miles south of Railway Crossing south of Penticton		5,505	6,495	7,100	9,300
26-11-97	0.2 miles north of Okanagan River Bridge north of Penticton	359R	6,505	8,690	8,900	10,900
25-7-97	0.1 mile south of Old Peach Orchard Road to Summerland	238R	4,615	6,525	6,700	7,200
25-8	**Rosedale Avenue to Summerland just south of Old Peach Orchard Road and west of Okanagan Highway		2,550	2,920	3,600	3,500
25-9	**Peach Orchard Road to Summerland (north junction) 0.1 mile east of Okanagan Highway	142B	1,015	1,090	1,400	1,600
25-10-97	Between Peach Orchard Road and Rosedale Avenue (north junction) to Summerland	238R	4,465	6,005	5,900	7,700
25-1-97	0.2 miles north of Rosedale Avenue (north junction to Summerland)	238R	4,665	---	6,400	7,200
25-2-97	0.1 mile south of South Peachland Road	367R	4,995	5,205	5,300	7,100
25-3-97	0.1 mile south of Westside Road		6,420	6,035	9,100	9,900

HIGHWAY NUMBER 97
OKANAGAN HIGHWAY
(Kaleden Junction to Vernon)

Station No.	Location Description	Class. Hwy. Ref. No.	July 1965	- 1966	August 1967	1968
25-11	**Westside Road, 1.0 mile north of Okanagan Highway		505	535	390	450
P-25-1	On Okanagan Lake Bridge		7,370	9,181	10,328	11,605
25-6	**Okanagan Mission Road, 0.4 miles south of Bluebird Bay Resort		3,875	3,215	4,400	4,800
25-12 N&S-97	0.6 miles north of Glenmore Road at Kelowna		10,335	12,625	15,300	18,100
25-4 N&S-97	0.2 miles south of Sexsmith Road - Old Vernon Road - Rutland Road Junction at Reid's Corner		5,935	6,865	7,300	8,100
25-13	**Rutland Road, 0.2 miles south of Okanagan Highway at Reid's Corner		930	1,190	1,600	1,500
25-14	**Old Vernon Road, 0.1 mile east of Okanagan Highway at Reid's Corner		725	745	1,100	970
25-5-97	0.1 mile north of Sexsmith Road - Old Vernon Road - Rutland Road Junction at Reid's Corner		5,840	---	6,700	6,900
C.S.25-15-97	0.1 mile north of Old Vernon Road (north junction)		4,895	5,395	6,400	7,000
24-10-97	0.2 miles south of Tween Lake Junction		4,140	5,625	5,300	5,300
24-8-97	2.9 miles south of Vernon Slocan Highway #6 at Vernon and 0.5 miles south of Kick Willie Loop		4,315	5,445	5,200	5,400

HIGHWAY NUMBER 97
OKANAGAN HIGHWAY
(Kaleden Junction to Vernon)

Station No.	Location Description	Class. Hwy. Ref. No.	July 1965	- 1966	August 1967	1968
24-7-6	**Vernon-Slocan Highway, 2.0 miles east of 30th Avenue in Vernon	103R	3,285	4,265	4,600	5,000
24-11	**Old Kamloops Road, 0.2 miles north of 32nd Street in Vernon		1,780	2,190	2,200	1,800
24-12-97	0.5 miles north of 48th Avenue at Vernon		6,485	7,545	8,400	8,500
24-13-97	0.1 mile south of junction of Okanagan Highway #97A and Kamloops-Vernon Highway #97 north of Vernon	271R	6,435	6,910	8,000	9,000
24-5-97A	**Okanagan Highway #97A, 0.3 miles north of Kamloops-Vernon Highway #97 north of Vernon	271R	4,450	5,035	5,700	6,400

KAMLOOPS - VERNON HIGHWAY
(Vernon to Monte Creek)

24-6-97	0.1 mile west of Okanagan Highway #97A north of Vernon and east of Old Kamloops Road		2,055	2,455	2,500	3,000
24-14	**Old Kamloops Road, 0.4 miles south of Kamloops - Vernon Highway		980	1,010	1,200	1,100
24-15-97	0.1 mile west of Old Kamloops Road		2,825	---	3,300	3,600
24-16	**Westside Road, 0.1 mile south of Kamloops - Vernon Highway		890	1,020	1,100	920

HIGHWAY NUMBER 97
KAMLOOPS - VERNON HIGHWAY
(Vernon to Monte Creek)

Station No.	Location Description	Class. Hwy. Ref. No.	July		August	
			1965	1966	1967	1968
24-17-97	0.1 mile west of Westside Road		2,325	2,320	2,500	2,800
22-4-97	At Salmon River Bridge east of Salmon River Road		1,575	1,930	2,000	2,400
22-11	**Salmon River Road, 0.1 mile north of Kamloops - Vernon Highway		465	385	400	480
C.S.22-12-97	5.0 miles west of Falkland		1,560	1,830	2,000	2,400
22-3-97	2.0 miles south of Trans-Canada Highway at Monte Creek		1,625	1,630	2,000	2,000
21-10-1	**Trans-Canada Highway, 0.2 miles east of Kamloops - Vernon Highway at Monte Creek		3,140	---	4,600	4,700

TRANS-CANADA HIGHWAY
(Monte Creek to Cache Creek)

P-21-1	2.81 miles west of Kamloops - Vernon Highway at Monte Creek		4,928	5,620	5,806	5,259
21-3-1 & 97	2.5 miles east of Victoria Street in Kamloops		8,025 (June)	9,825	---	8,700
21-2-5	**North Thompson Highway, 3.0 miles north of South Thompson River Bridge		2,735	2,675	2,700	4,300
21-7 N&S	**Fortune Drive at north end of Overlander Bridge	321R	23,490 (June)	22,495 (June)	25,200 (June)	24,800 (June)
21-1-1 & 97	0.1 mile east of Princeton - Kamloops Highway west of Kamloops	299R	6,735	7,440	8,900	---

HIGHWAY NUMBER 97
TRANS-CANADA HIGHWAY
(Monte Creek to Cache Creek)

Station No.	Location Description	Class. Hwy. Ref. No.	July 1965	- 1966	August 1967	1968
21-4-5	**Princeton-Kamloops Highway, 1.5 miles south of Trans-Canada Highway west of Kamloops		1,880	1,755	1,700	1,500
21-5-1 & 97	0.1 mile west of Princeton- Kamloops Highway west of Kamloops		5,275	5,700	5,900	7,400
21-9-1 & 97	0.7 miles west of Savona Bridge		4,330	4,545	4,300	6,000
28-3-1 & 97	1.2 miles east of Cariboo Highway at Cache Creek		---	4,370	4,700	5,500
28-2-1	**Trans-Canada Highway, 0.1 mile north of northern junction to Ashcroft		5,200	7,400	---	8,100

CARIBOO HIGHWAY
(Cache Creek to Prince George)

28-4-97	1.0 mile north of Trans- Canada Highway at Cache Creek		3,105	3,460	3,500	3,800
28-9-97	100 yards south of Lillooet - Cache Creek Highway		3,350	3,400	3,400	3,400
28-5-12	**Lillooet - Cache Creek Highway 0.1 mile west of Cariboo Highway		---	320	340	330
28-10-97	0.1 mile north of Lillooet - Cache Creek Highway		2,575	3,135	2,900	3,000
28-1-97	0.5 miles south of Pavilion- Clinton Road at Clinton	387R	2,740	3,050	3,000	2,800

HIGHWAY NUMBER 97
CARIBOO HIGHWAY
(Cache Creek to Prince George)

Station No.	Location Description	Class. Hwy. Ref. No.	July		August	
			1965	1966	1967	1968
28-11	**Pavilion - Clinton Road, 0.5 miles west of Cariboo Highway at Clinton	391R	710	675	670	*250
28-12-97	0.6 miles north of Pavilion- Clinton Road at Clinton	387R	2,795	---	3,200	3,100
P-28-1	At Mile No. 57, 10 miles north of Clinton		2,388	2,662	---	2,669
28-13	**Dog Creek Road, 0.1 mile west of Cariboo Highway		150	190	140	140
28-14-97	0.2 miles north of Dog Creek Road		2,000	2,895	---	2,800
29-6-97	At 83 Mile Creek		2,195	2,625	2,500	2,600
29-1-97	0.5 miles south of Canim Lake Road north of 100 Mile House		3,490	3,380	3,700	4,100
29-7	**Canim Lake Road, 0.5 miles east of Cariboo Highway north of 100 Mile House		830	720	910	1,000
29-2-97	0.3 miles north of Canim Lake Road north of 100 Mile House		2,820	2,925	3,100	2,900
29-8-97	At 111 Mile Creek south of Lac La Hache		2,160	2,685	2,300	2,400
C.S.29-9-97	At 130 Mile Creek north of Lac La Hache Provincial Park		2,115	2,780	---	2,200
29-3-97	0.1 mile south of Horsefly - Mountain House Road at 150 Mile House		2,525	3,000	2,700	3,100

HIGHWAY NUMBER 97
CARIBOO HIGHWAY
(Cache Creek to Prince George)

Station No.	Location Description	Class. Hwy. Ref. No.	July 1965	-	August 1966	1967	1968
29-5	**Horsefly-Mountain House Road 0.6 miles east of Cariboo Highway at 150 Mile House		515		765	650	730
29-11	**Horsefly Road, 0.3 miles south of Mountain House Road		335		385	590	510
29-10	**Mountain House Road, 0.4 miles north of Horsefly Road		140		155	110	220
29-4-97	0.2 miles north of Horsefly - Mountain House Road at 150 Mile House		2,850		3,190	3,100	3,300
29-12-97	0.1 mile south of Williams Lake Road		5,305		5,865	---	6,300
29-13-20	**Williams Lake Road, 0.2 miles west of Cariboo Highway		7,380		8,275	---	7,100
29-15-20	**Chilcotin Road at Fraser River Bridge west of Williams Lake		265		375	270	300
29-16	**Dog Creek Road at Chimney Creek Bridge south of Williams Lake		185		140	150	220
29-14-97	0.2 miles north of Williams Lake Road		4,215		4,565	4,200	4,500
41-2-97	0.1 mile south of Mountain House Road (north junction)		2,110		2,590	2,500	2,500
41-3	**Mountain House Road (north junction) 0.1 mile east of Cariboo Highway		50		70	190	40

HIGHWAY NUMBER 97
CARIBOO HIGHWAY
(Cache Creek to Prince George)

Station No.	Location Description	Class. Hwy. Ref. No.	July -		August	
			1965	1966	1967	1968
41-1-97	0.1 mile north of Mountain House Road (north junction)		2,240	2,500	---	2,300
41-4-97	1.2 miles north of former Shell Service Station at Marguerite		1,950	2,300	2,100	2,200
41-5-97	1.0 mile north of Home Service Station at Kersley		2,270	2,280	2,800	2,400
41-6-97	0.2 miles south of North Star Road south of Quesnel		---	4,850	---	---
41-10	**North Star Road, 0.1 mile east of Cariboo Highway south of Quesnel		55	75	110	70
41-11-97	At new Quesnel River Bridge	361R	5,125	5,185	---	5,000
41-7-97	0.3 miles south of Barkerville Road north of Quesnel		3,595	4,535	5,200	4,600
41-8-26	**Barkerville Road, 0.2 miles east of Cariboo Highway north of Quesnel		1,500	1,680	1,800	1,800
41-13-26	**Barkerville Road, 2.0 miles west of Wingdam Mine		570	745	800	690
41-9-97	0.1 mile north of Barkerville Road north of Quesnel		2,325	2,590	2,600	2,800
41-12-97	At Cottonwood River Bridge		2,115	2,310	2,300	2,400
P-41-1	3.4 miles south of Stone Creek Bridge		1,529	1,797	---	2,343
42-19-97	0.1 mile south of Prince George Bypass, 7 miles south of Prince George		2,950	---	---	3,400

HIGHWAY NUMBER 97
PRINCE GEORGE BYPASS
(Prince George)

Station No.	Location Description	Class. Hwy. Ref. No.	July 1965	- 1966	August 1967	1968
42-20	**Cariboo Highway, 0.1 mile north of Prince George Bypass, 7 miles south of Prince George		925	900	900	930
42-21-97	0.1 mile north of Cariboo Highway, 7 miles south of Prince George		2,880	2,665	2,600	3,300
42-18-97	At south end of New Fraser River Bridge		5,065	6,285	6,200	6,800
42-8-16	**Northern Trans-Provincial Highway 0.2 miles east of Prince George Bypass	276R	7,435	7,235	7,300	7,400
42-15-16	**Northern Trans-Provincial Highway 0.3 miles west of Prince George Bypass	276R	6,790	---	7,700	8,500
42-14 N&S-97	0.4 miles north of Northern Trans-Provincial Highway	386R	6,070	7,750	8,200	7,400
42-16-97	0.3 miles south of new Nechako River Bridge	386R	5,780	7,010	9,600	9,600
42-17-97	0.2 miles north of Overpass and south of John Hart-Peace River Highway		---	5,580	5,900	7,300

JOHN HART-PEACE RIVER HIGHWAY
(Prince George to Dawson Creek)

42-1	**First Avenue on old Nechako River Bridge at Prince George	178B	7,135	4,520	6,300	---
------	---	------	-------	-------	-------	-----

HIGHWAY NUMBER 97
JOHN HART-PEACE RIVER HIGHWAY
(Prince George to Dawson Creek)

Station No.	Location Description	Class. Hwy. Ref. No.	July 1965	- 1966	August 1967	1968
42-13 N&S 97	0.1 mile south of Prince George Weigh Scale north of Prince George		8,285	7,940	---	8,800
C.S.42-5-97	100 yards south of Chief Lake Road north of Prince George		---	---	3,900	4,100
42-10	**Chief Lake Road, 0.6 miles west of John Hart-Peace River Highway north of Prince George		650	465	890	920
42-6-97	1.0 mile north of Chief Lake Road north of Prince George		1,860	1,940	2,700	2,500
42-11-97	0.1 mile north of Railway Crossing at Summit Lake		1,245	1,290	1,000	1,700
42-12-97	0.9 miles south of Whiskers Campsite at McLeod Lake		825	1,090	1,300	1,100
43-6-97	2.1 miles north of Halfway Lodge at Pine Pass		705	1,075	1,100	920
43-9-97	0.7 miles south of Chetwynd Post Office	427R	1,560	1,690	1,700	1,400
43-12-29	**Hudson Hope-Chetwynd Road, 5.0 miles northwest of John Hart-Peace River Highway at Chetwynd		550	---	350	800
43-1-97	0.1 mile north of Bridge at Arras		1,140	1,685	1,200	1,600
43-2-97	0.3 miles south of Alaska Highway at Dawson Creek	257R	2,360	2,100	2,200	2,300

HIGHWAY NUMBER 97
ALASKA HIGHWAY
(Dawson Creek to Fort Nelson)

Station No.	Location Description	Class. Hwy. Ref. No.	July		August	
			1965	1966	1967	1968
43-5-97	0.8 miles north of John Hart- Peace River Highway at Dawson Creek	363R	3,645	3,080	2,800	3,400
43-8-97	0.2 miles south of Farmington Hall Road		1,540	1,840	---	1,700
43-10-97	At south end of Peace River Bridge south of Taylor		---	1,830	---	1,900
44-6-97	0.2 miles south of 100th Street (MacKenzie Street) southern entrance to Fort St. John	361R	2,230	2,330	3,400	3,700
44-1	**Cecil Lake Road, 1.7 miles east of 100th Street (MacKenzie Street) and 100th Avenue (Centre Avenue) Intersection in Fort St. John		1,715	1,500	---	1,600
44-2	**Rose Prairie Road, 6.8 miles north of Department of Highways yard at Fort St. John		255	240	520	*450
44-7-97	0.3 miles south of Hudson Hope Road		1,765	2,035	2,200	2,000
44-3-29	**Hudson Hope Road, 0.3 miles west of Alaska Highway		480	540	---	650
44-4-97	0.3 miles north of Hudson Hope Road		930	830	580	860
44-5-97	0.2 miles south of Beaton River Road		760	780	710	820
44-8	**Beaton River Road, 0.1 miles east of Alaska Highway		180	110	220	70

HIGHWAY NUMBER 97
ALASKA HIGHWAY
(Dawson Creek to Fort Nelson)

Station No.	Location Description	Class. Hwy. Ref. No.	July 1965	- 1966	August 1967	1968
44-9-97	0.2 miles north of Beatton River Road		630	560	---	720
44-10-97	5.0 miles north of Wonowon on Mile 106 Post		535	555	630	570

HIGHWAY NUMBER 97A
OKANAGAN HIGHWAY
(Vernon to Tomkinson Corner)

Station No.	Location Description	Class. Hwy. Ref. No.	July		August	
			1965	1966	1967	1968
24-13-97	**Okanagan Highway #97, 0.1 mile south of Junction of Okanagan Highway #97A and Kamloops-Vernon Highway #97 north of Vernon	271R	6,435	6,910	8,000	9,000
24-6-97	**Kamloops-Vernon Highway #97, 0.1 mile west of Okanagan Highway #97A and east of Old Kamloops Road		2,055	2,455	2,500	3,000
24-5-97A	0.3 miles north of Kamloops-Vernon Highway #97 north of Vernon	271R	4,450	5,035	5,700	6,400
24-18-97A	0.2 miles south of southern Armstrong Road Junction	271R	4,120	4,725	5,200	5,400
24-19	**South Armstrong Road, 0.3 miles west of Okanagan Highway	153B	940	1,410	1,400	1,400
24-20-97A	0.2 miles north of Southern Armstrong Road Junction	271R	3,625	4,040	4,100	4,000
24-21	**North Armstrong Road, 0.2 miles west of Okanagan Highway	152B	2,460	2,740	2,500	2,900
24-22-97A	0.2 miles north of northern Armstrong Road Junction	271R	5,040	5,375	5,200	5,600
P-24-1	3.5 miles south of Enderby		3,614	4,161	4,427	4,680
24-4	**Mable Lake Road, 0.4 miles east of Okanagan Highway at Enderby		1,010	950	1,200	1,500

HIGHWAY NUMBER 97A
OKANAGAN HIGHWAY
(Vernon to Tomkinson Corner)

Station No.	Location Description	Class. Hwy. Ref. No.	July -		August	
			1965	1966	1967	1968
24-3-97A	0.5 miles south of Mara Lake Road at Tomkinson Corner		3,520	3,875	4,200	4,300
24-1-97B	**Okanagan Highway #97B, 100 yards west of Mara Lake Road at Tomkinson Corner		1,890	2,045	2,300	2,300

MARA LAKE ROAD
(Tomkinson Corner to Sicamous)

24-2-97A	0.1 mile east of Okanagan Highway #97B at Tomkinson Corner		2,300	3,080	2,800	2,300
24-23-97A	At south end of Mara Lake		1,530	1,870	1,800	1,400
22-16-97A	1.0 mile south of Trans-Canada Highway at Sicamous		2,445	3,265	3,600	2,800
22-14-1	**Trans-Canada Highway, 1.0 mile west of east end of Sicamous Narrows Bridge		3,420	3,425	3,900	3,900
22-17-1	**Trans-Canada Highway, 1.0 miles east of Mara Lake Road at Sicamous		5,390	6,160	6,500	5,500

HIGHWAY NUMBER 97B
OKANAGAN HIGHWAY
(Tomkinson Corner to Salmon Arm)

Station No.	Location Description	Class. Hwy. Ref. No.	July		August	
			1965	1966	1967	1968
24-3-97A	**Okanagan Highway, 0.5 miles south of Mara Lake Road at Tomkinson Corner		3,520	3,875	4,200	4,300
24-2-97A	**Mara Lake Road, 0.1 mile east of Okanagan Highway #97B at Tomkinson Corner		2,300	3,080	2,800	2,300
24-1-97B	100 yards west of Mara Lake Road at Tomkinson Corner		1,890	2,045	2,300	2,300
22-10-97B	0.1 mile south of Trans-Canada Highway east of Salmon Arm	326R	2,655	2,405	2,800	2,800
22-9-1	**Trans-Canada Highway, 0.1 mile west of Okanagan Highway #97B east of Salmon Arm	325R	6,880	6,760	8,600	8,600
22-8-1	**Trans-Canada Highway, 0.1 mile north of Okanagan Highway #97B east of Salmon Arm	325R	4,630	4,990	5,300	5,600

HIGHWAY NUMBER 99
KING GEORGE HIGHWAY
(Campbell River Road Interchange to Pattullo Bridge)

Station No.	Location Description	Class. Hwy. Ref. No.	July 1965	- 1966	August 1967	1968
16-23-99	At Nicomekl River Bridge	384R	9,025	8,885	12,500	12,400
16-52	**Crescent Road, 0.3 miles west of Nicomekl River Bridge	151B	3,305	3,800	4,400	4,600
16-53	N&S-499**Deas Tunnel Throughway, 0.2 miles south of King George Highway Interchange	371R	4,440	5,885	8,500	8,600
16-51-99	0.2 miles north of the King George Highway Interchange	384R	8,410	---	10,100	9,600
16-22-99	0.8 miles south of New McLellan-Beaubien Road Junction	384R	8,115	8,780	10,700	10,500
16-21-10	**New McLellan Road, 0.1 mile east of King George Highway	125R	4,490	6,355	6,700	8,300
16-43-10	**Beaubien Road, 0.3 miles west of King George Highway	269R	4,365	4,855	5,200	5,600
16-19-99	0.4 miles north of New McLellan-Beaubien Road Junction	384R	7,985	8,890	8,200	9,500
16-18-99	0.4 miles south of Newton Road (72nd Avenue)	384R	12,005	11,575	11,900	13,900
16-17-99	0.5 miles north of Newton Road (72nd Avenue)	384R	---	11,770	---	14,100
16-9-99	100 yards south of Fraser Highway at Whalley	384R	14,140	16,945	16,400	17,800
16-7-1	**Fraser Highway, 0.3 miles east of King George Highway at Whalley	385R	8,670	7,645	8,600	8,600

HIGHWAY NUMBER 99
KING GEORGE HIGHWAY
(Whalley to Pattullo Bridge)

Station No.	Location Description	Class. Hwy. Ref. No.	July		August	
			1965	1966	1967	1968
16-11 N&S - 1 & 99	0.2 miles north of Fraser Highway at Whalley	384R	20,090	22,935	22,900	26,800
16-13 N&S	**Scott Road, 0.2 miles south of Trans-Canada Highway at Pattullo Bridge	139R	14,960	15,515	16,000	17,500
P-16-1 E&W	At south end of Pattullo Bridge and west of Scott Road	384R	39,278	41,318	43,577	48,133

KINGSWAY - STANLEY PARK ROADWAY -
MARINE DRIVE - TAYLOR WAY - TRANS-CANADA HIGHWAY
(Pattullo Bridge to Horseshoe Bay)

16-73 E&W - 1 & 99	Kingsway between Salsbury and Acorn Avenues in Burnaby	1R	22,530	23,400	21,600	24,400
C.S.16-89 N&S- 1 & 99	Stanley Park Roadway at entrance to Stanley Park near Lost Lagoon		45,081	43,100	45,700	49,500
15-8 E&W	**Marine Drive, 0.1 mile west of Capilano Road		38,855	35,675	35,000	38,800
15-6 E&W - 1 & 99	Marine Drive at Capilano River Bridge	372R	34,740	34,810	36,700	35,900
15-4 E&W	**Marine Drive, 0.2 miles west of Taylor Way		19,670	21,830	19,800	21,100
15-13 N&S - 1 & 99	Taylor Way between Marine Drive and Woodward's Store entrance	250R	18,370	17,625	18,300	17,300

HIGHWAY NUMBER 99
 KINGSWAY - STANLEY PARK ROADWAY -
 MARINE DRIVE - TAYLOR WAY - TRANS-CANADA HIGHWAY
 (Pattullo Bridge to Horseshoe Bay)

Station No.	Location Description	Class. Hwy. Ref. No.	July		August	
			1965	1966	1967	1968
15-5 N&S - 1 & 99	Taylor Way, 0.1 mile south of Trans-Canada Highway	250R	18,200	19,595	---	---
15-21 E&W - 401	**Trans-Canada Highway, 0.1 miles east of Taylor Way	329R	17,785	15,385	16,500	17,500
15-15-1 & 99	Trans-Canada Highway, 0.1 miles west of Taylor Way	329R	17,200	18,585	18,500	21,400
C.S.15-20- 1 & 99	0.6 miles east of Hollyburn Chairlift Road	329R	13,665	15,070	13,200	16,900
15-14-1 & 99	0.3 miles west of Hollyburn Chairlift Road	329R	10,695	13,495	11,600	12,000
15-19-1 & 99	0.2 miles west of Cypress Creek	329R	---	12,000	---	12,500
15-18-1 & 99	0.1 miles east of Garibaldi Highway at Horseshoe Bay	329R	9,245	---	9,700	9,600
15-1	**Marine Drive, 0.2 miles south of Trans-Canada Highway at Horseshoe Bay		2,585	2,180	2,000	2,300
15-17-1	**Trans-Canada Highway, 0.1 mile north of Marine Drive at Horseshoe Bay	329R	8,765	6,525	6,000	6,900

HIGHWAY NUMBER 99
GARIBALDI HIGHWAY
(Horseshoe Bay to Squamish)

Station No.	Location Description	Class. Hwy. Ref. No.	July		August	
			1965	1966	1967	1968
15-16-99	0.5 miles north of Trans-Canada Highway at Horseshoe Bay	289R	3,115	---	2,600	2,700
15-34-99	4.6 miles north of steel bridge at Britannia Beach and 0.2 miles north of Woodfibre Ferry Road		2,660	2,600	2,000	---
15-35-99	0.5 miles north of Alice Lake Road, north of Squamish	426R	---	*330	990

HIGHWAY NUMBER 101
SUNSHINE COAST HIGHWAY
(Langdale to Lund)

Station No.	Location Description	Class. Hwy. Ref. No.	July 1965	- 1966	August 1967	1968
15-33	**Port Mellon Road, 1.0 mile south of Transformer Yard at Port Mellon		860	800	470	670
15-32	**Port Mellon Road, 0.5 miles north of Langdale Ferry Access		---	1,390	790	980
15-31-101	2.7 miles north of Department of Highways Yard at Gibsons		2,435	---	1,600	---
15-30-101	4.7 miles north of Elementary School at Sechelt		---	1,130	840	880
15-29-101	0.9 miles north of Home Service Station at Lang Bay		1,265	1,240	850	1,600
15-28-101	0.3 miles north of Alberni Street at Westview	245R	---	7,340	5,900	8,600
15-27-101	On Powell River Bridge at Powell River	245R	3,635	4,375	3,000	3,500

HIGHWAY NUMBER 401
TRANS-CANADA HIGHWAY
(West Vancouver to Rosedale)

Station No.	Location Description	Class. Hwy. Ref. No.	July		August	
			1965	1966	1967	1968
15-15-1 & 99	**Trans-Canada Highway, 0.1 mile west of Taylor Way	329R	17,200	18,585	18,500	21,400
15-5 N&S - 1 & 99	**Taylor Way, 0.1 mile south of Trans-Canada Highway	250R	18,200	19,595	---	---
15-21 E&W - 401	0.1 mile east of Taylor Way	329R	17,785	15,385	16,500	17,500
15-7	**Capilano Road, 0.4 miles north of Marine Drive		23,295	18,470	18,800	16,500
15-22 E&W - 401	0.5 miles east of Capilano Road Interchange	328R	---	23,200	24,600	25,300
15-24 E&W - 401	Between Westview Drive and Lonsdale Street	333R	23,785	22,435	23,100	24,400
15-25 E&W - 401	Between Lonsdale Street and St. Andrews Street	333R	---	25,715	25,300	24,900
15-26 E&W - 401	0.5 miles west of Mountain Highway Overpass	333R	18,380	20,825	23,100	22,400
15-11	**Marine Drive, 0.1 mile east of Lynn Creek Bridge	157R	12,650	12,695	14,200	14,100
15-12	**Dollarton Highway at Cutter Island Bridge (Seymour Creek)	157R	10,160	10,375	12,700	---
15-23 N&S - 401	On Second Narrows Bridge at expansion joint just north of Overhead Directional sign on North Approach	328R	36,585	41,850	46,000	48,500

HIGHWAY NUMBER 401
TRANS-CANADA HIGHWAY
(West Vancouver to Rosedale)

Station No.	Location Description	Class. Hwy. Ref. No.	July 1965	- 1966	August 1967	1968
16-94 N&S - 401	50 yards north of First Avenue Interchange		17,130	20,640	22,000	24,100
16-95 N&S - 401	Between First Avenue and Boundary Road		---	30,145	29,400	---
16-78 E&W - 401	0.1 mile west of Willingdon Avenue Interchange	376R	40,655	44,545	37,800	---
16-79 N&S	**Willingdon Avenue, 100 yards north of Highway #401		13,215	14,495	13,400	---
16-80 N&S	**Willingdon Avenue, 100 feet south of Highway #401		19,455	18,285	---	---
16-81 E&W - 401	0.3 miles east of Willingdon Avenue Interchange	376R	41,205	40,105	46,400	48,400
16-82 E&W - 401	Between Sprott Road and Sperling Avenue Interchange	376R	37,110	35,520	35,600	43,700
16-83	**Sperling Avenue, 0.4 miles north of Highway #401		6,130	---	6,600	11,700
16-84	**Sperling Avenue, 100 feet south of Highway #401 and north of Grandview Highway		---	18,015	18,600	19,300
16-85 E&W - 401	0.2 miles east of Sperling Avenue Interchange	376R	28,555	---	34,800	42,900
16-86	**Cariboo Road, 0.1 miles north of Highway #401		3,075	3,170	4,000	4,600
16-87	**Cariboo Road, 0.1 mile south of Highway #401		3,900	4,175	5,100	4,100
16-88 E&W - 401	0.1 mile east of Cariboo Road Interchange	376R	26,395	30,495	34,000	36,700

HIGHWAY NUMBER 401
TRANS-CANADA HIGHWAY
(West Vancouver to Rosedale)

Station No.	Location Description	Class. Hwy. Ref. No.	July		August	
			1965	1966	1967	1968
16-110	**Brunette Avenue, 0.1 mile south west of Highway #7 and north of Highway #401	167R	15,495	17,325	17,900	18,900
16-114	**Brunette Avenue, 0.1 mile south of Highway #401	167R	19,595	21,445	24,600	25,900
16-115 E&W - 401	0.2 miles east of Brunette Avenue Interchange	378R	27,720	29,720	---	---
16-116	**On connection between Highway #7 and Highway #401 at Cape Horn Interchange	378R	10,330	11,920	14,800	16,700
P-16-2 E&W	North end of Port Mann Bridge	378R	21,236	24,620	29,421	34,616
16-56 N	**On-Ramp from Johnston Road to Trans-Canada Highway #401	379R	4,520	6,600	6,800
16-56 S	**Off-Ramp from Trans-Canada Highway #401 to Johnston Road	379R	5,670	7,300	7,300
10-57 E&W - 401	0.3 miles west of Hjorth Road	379R	---	14,140	---	17,514
16-58	**Hjorth Road, 0.25 miles south west of Highway #401		---	1,995	2,800	3,200
16-59	**Hjorth Road, 0.1 mile north east of Highway #401		625	690	720	940
16-60 E&W - 401	0.4 miles west of Clover Valley Road	379R	12,195	15,935	16,000	17,400
16-61	**Clover Valley Road, 0.15 miles north of Highway #401		505	560	470	620

HIGHWAY NUMBER 401
TRANS-CANADA HIGHWAY
(West Vancouver to Rosedale)

Station No.	Location Description	Class. Hwy. Ref. No.	July 1965	- 1966	August 1967	1968
16-62	**Clover Valley Road, 0.25 miles south of Highway #401		1,330	1,225	1,200	---
16-63 E&W - 401	0.3 miles east of Clover Valley Road	379R	10,140	13,220	13,300	16,600
16-64	**Carvolth Road, 0.2 miles north of Highway #401		650	830	770	1,100
16-65	**Carvolth Road, 0.2 miles south of Highway #401	445R	2,315	2,680	3,100	4,000
16-66 E&W - 401	0.5 miles east of Carvolth Road	380R	11,640	11,430	13,700	16,200
16-67	**Livingston Road, 0.2 miles north of Highway #401		790	1,080	840	920
16-68-10	**Livingston Road, 0.2 miles south of Highway #401		860	2,935	3,200	3,900
16-69 E&W - 401	0.8 miles east of Livingston Road	380R	10,380	---	11,900	15,300
16-121	**County Line Road, 0.15 miles north of Highway #401		635	670	770	690
16-122	**County Line Road, 0.2 miles south of Highway #401	368R	1,360	1,125	1,200	1,600
16-123 E&W - 401	0.3 miles east of County Line Road	380R	---	14,935	14,000	14,400
17-29	**Mt. Lehman Road, 0.2 miles north of Highway #401		1,325	1,685	1,500	1,700
17-30	**Mt. Lehman Road, 0.1 mile south of Highway #401		1,385	1,635	1,800	2,000

HIGHWAY NUMBER 401
TRANS-CANADA HIGHWAY
(West Vancouver to Rosedale)

Station No.	Location Description	Class. Hwy. Ref. No.	July		August	
			1965	1966	1967	1968
17-31 E&W - 1 & 401	0.4 miles west of Peardonville Road	356R	12,720	14,810	14,800	16,900
17-11-1	**South Fraser Way, 0.3 miles west of Gladwin Road west of Abbotsford	186B	8,400	9,360	10,300	10,600
17-27 E&W - 401	0.4 miles west of Clearbrook Road	356R	8,050	12,115	14,000	15,500
17-25-1	**Clearbrook Road, 0.1 mile north of Highway #401		2,730	2,500	2,800	4,900
17-26	**Clearbrook Road, 0.2 miles south of Highway #401		1,945	---	---	2,800
17-24 E&W - 401	0.3 miles west of McCallum Road	356R	12,565	15,680	14,700	16,500
17-22	**McCallum Road, 0.1 mile north of Highway #401	337R & 342R	3,915	5,685	7,200	6,600
17-23	**McCallum Road, 0.3 miles south of Highway #401		2,760	1,375	1,300	1,800
17-19 E&W - 401	0.1 mile west of Huntingdon-Mission Highway #11	381R	10,310	12,000	---	13,700
17-8-1 & 11	**Huntingdon-Mission Highway #11, 0.1 mile north of Highway #401	403R	3,480	3,750	3,900	4,500
17-18-11	**Huntingdon-Mission Highway #11, 0.3 miles south of Highway #401	403R	2,000	2,485	2,200	3,100
17-7 E&W - 1 & 401	0.8 miles east of Huntingdon-Mission Highway #11	381R	13,615	14,230	14,000	14,500
17-17	**No. 3 Road to Yarrow, 0.2 miles east of Highway #401	202B	730	1,635	1,700	2,400

HIGHWAY NUMBER 401
TRANS-CANADA HIGHWAY
(West Vancouver to Rosedale)

Station No.	Location Description	Class. Hwy. Ref. No.	July		August	
			1965	1966	1967	1968
17-6 E&W - 1 & 401	50 feet west of Vedder Canal Bridge	381R	12,285	13,975	15,100	16,000
C.S.17-5 E&W - 1 & 401	0.1 mile west of Sardis Road Interchange	344R	11,960	10,440	13,200	15,200
17-4	**Sardis Road, 0.1 mile south of Highway #401	62B	9,385	10,885	10,300	13,000
17-21	**Cultus Lake Road, 0.2 miles north of Vedder Mountain Road	106B	3,880	5,920	6,400	8,400
17-20	**Vedder Mountain Road, 0.3 miles west of Cultus Lake Road	172B	1,770	2,395	2,700	3,600
17-3-1	**Sardis Road (Highway #1 B.C.) 0.1 mile north of Highway #401	345R	10,455	11,905	10,900	15,100
17-32-1	**Yale Road West, 0.15 miles east of Sardis Road	345R	13,800	15,545	16,300	19,200
17-33-1	**Yale Road East, 0.5 miles east of Chilliwack east City Limits at Prest Road	174B	3,495	---	3,800	4,600
17-34-1	**Yale Road east, 0.15 miles west of Rosedale west City Limits	174B	2,010	1,955	2,800	2,900
17-13 E&W - 401	0.5 miles east of Sardis Road	344R	10,040	10,995	13,700	11,700
17-2	**River Road, 0.1 mile north of Highway #401		2,655	2,710	2,500	3,400
17-1 E&W - 401	0.1 mile west of Rosedale - Agassiz Highway #9		10,945	10,925	12,800	12,500

See Highway #1, Page 7

HIGHWAY NUMBER 499
DEAS TUNNEL THROUGHWAY
(Canada - U.S.A. Border to Vancouver)

Station No.	Location Description	Class. Hwy. Ref. No.	July 1965	- 1966	August 1967	1968
16-24 N&S - 499	0.5 miles south of Campbell River Road Interchange	371R	---	7,025	5,400	7,100
16-54	**Campbell River Road, 0.2 miles east of Deas Tunnel Throughway at Campbell River Road Interchange	114R	1,725	1,870	2,100	2,100
16-55	**Campbell River Road, 0.2 miles west of Deas Tunnel Throughway at Campbell River Road Interchange	150B	1,895	2,540	2,700	2,200
16-53 N&S - 499	0.2 miles south of King George Highway Interchange	371R	4,440	5,885	8,500	8,600
16-23-99	**King George Highway at Nicomekl River Bridge	384R	9,025	8,885	12,500	12,400
16-52	**Crescent Road, 0.3 miles west of Nicomekl River Bridge	151B	3,305	3,800	4,400	4,600
16-51-99	**King George Highway, 0.2 miles north of King George Highway Interchange	384R	8,410	---	10,100	9,600
16-50 E&W - 499	0.2 miles east of Mathews Road Interchange	353R	7,400	7,420	7,100	9,100
16-49-10	**Ladner Trunk Road, 0.1 mile east of Mathews Road Interchange	351R	6,905	7,720	7,500	9,500
16-48-10	**Ladner Trunk Road, 100 feet west of Mathews Road Interchange	351R	3,495	4,105	4,000	5,100
16-8 E&W - 499	0.1 mile east of Tsawwassen Highway at Ladner Interchange	353R	10,475	10,755	12,600	14,000

HIGHWAY NUMBER 499
DEAS TUNNEL THROUGHWAY
(Canada - U.S.A. Border to Vancouver)

Station No.	Location Description	Class. Hwy. Ref. No.	July		August	
			1965	1966	1967	1968
16-10N-17	**On-Ramp to Deas Tunnel Throughway, 0.1 mile east of Tsawwassen Highway	353R		6,870	6,400	8,600
16-10S-17	**Off-Ramp from Deas Tunnel Throughway, 0.1 mile south of Deas Tunnel Throughway	353R		5,385	5,500	7,300
P-16-4 N&S	At south end of Deas Slough Bridge	353R	21,090	25,445	24,900	---
16-30	**Steveston Highway, 100 feet east of Deas Tunnel Throughway		865	955	950	1,200
16-32	**Steveston Highway, 0.1 mile east of No. 5 Road		6,155	6,585	6,600	8,500
16-33	**No. 5 Road, 0.1 mile north of Steveston Highway		1,800	1,930	1,700	2,600
16-38 N&S - 499	0.1 mile south of No. 5 Road Interchange	301R	21,005	22,155	28,400	32,400
16-35	**Westminster Highway, 0.1 mile east of Deas Tunnel Throughway at No. 5 Road Interchange	343R	4,605	5,280	5,800	7,600
16-34	**No. 5 Road, 100 feet south of Westminster Highway		4,825	4,555	5,200	5,900
16-31	**Westminster Highway, 0.5 miles west of No. 5 Road		4,710	4,765	6,000	6,700
16-36	**No. 5 Road, 100 feet north of Deas Tunnel Throughway at No. 5 Road Interchange	66R	15,375	8,585	11,500	13,500

HIGHWAY NUMBER 499
DEAS TUNNEL THROUGHWAY
(Canada - U.S.A. Border to Vancouver)

Station No.	Location Description	Class. Hwy. Ref. No.	July		August	
			1965	1966	1967	1968
16-37	**No. 5 Road, 50 feet south of Fraser River Bridge	66R	18,180	11,830	18,200	20,500
16-47 N&S - 499	0.2 miles north of No. 5 Road Interchange	301R	16,825	20,905	20,800	21,500
16-39 E&W	**Sea Island Highway at Moray Channel Bridge	295R	14,500	17,710	20,600	23,100
16-40	**Airport Road, 0.5 miles south of Miller Road on Sea Island		9,960	11,865	13,700	15,300
P-16-3 N&S	On south end of Oak Street Bridge	301R	44,905	54,490	60,800	---

NOTE: 1966 Counts in Richmond influenced by restrictions on and closure of Twigg Island Bridge.

MARINE DRIVE AND DOLLARTON HIGHWAY
NORTH AND WEST VANCOUVER
(Deep Cove to Horseshoe Bay)

Station No.	Location Description	Class. Hwy. Ref. No.	July 1965	- 1966	August 1967	1968
15-12	Dollarton Highway at Cutter Island Bridge (Seymour Creek)	157R	10,160	10,375	12,700	---
15-23 N&S - 401	**Trans-Canada Highway #401 on Second Narrows Bridge at expansion joint just north of overhead directional sign on north approach	328R	36,585	41,850	46,000	48,500
15-11	Marine Drive, 0.1 mile east of Lynn Creek Bridge	157R	12,650	12,695	14,200	14,100
15-10	**Mountain Highway, 0.1 mile north of Main Street in North Vancouver		3,425	2,760	3,300	3,400
15-9	Marine Drive, 0.1 mile east of Capilano Road		21,035	21,865	19,700	21,800
15-7	**Capilano Road, 0.4 miles north of Marine Drive		23,295	18,470	18,800	16,500
15-8 E&W	Marine Drive, 0.1 mile west of Capilano Road		38,855	35,675	35,000	38,800
15-6 E&W - 1 & 99	Marine Drive at Capilano River Bridge	372R	34,740	34,810	36,700	35,900
15-13 N&S - 1 & 99	**Taylor Way between Marine Drive and Woodward's Store entrance	250R	18,370	17,625	18,300	17,300
15-4 E&W	Marine Drive, 0.2 miles west of Taylor Way		19,670	21,830	19,800	21,100

MARINE DRIVE AND DILLARTON HIGHWAY
NORTH AND WEST VANCOUVER
(Deep Cove to Horseshoe Bay)

Station No.	Location Description	Class. Hwy. Ref. No.	July 1965	-	August 1966	1967	1968
15-1	Marine Drive 0.2 miles south of Trans-Canada Highway at Horseshoe Bay		2,585		2,180	2,000	2,300
15-17-1	**Trans-Canada Highway, 0.1 mile north of Marine Drive at Horseshoe Bay	329R	8,765		6,525	6,000	6,900
15-18-1 & 99	**Trans-Canada Highway, 0.1 mile east of Garibaldi Highway at Horseshoe Bay	329R	9,245		---	9,700	9,600

SALT SPRING ISLAND
(Fulford Harbour to Vesuvius Bay)

Station No.	Location Description	Class. Hwy. Ref. No.	July 1965	- 1966	August 1967	1968
12-32	Ganges - Fulford Road, 0.8 miles south of Maxwell Mountain Road south of Ganges		755	730	770	890
12-33	Ganges - Vesuvius Road, 0.1 mile south of Scott Point Junction Road north of Ganges		765	765	880	1,400

UNIVERSITY OF BRITISH COLUMBIA
(Endowment Lands)

Station No.	Location Description	Class. Fwy. Ref. No.	July 1965	- 1966	August 1967	1968
15-36	Marine Drive, 0.3 miles east of Agronomy Road at Totem Park		7,365	6,965	6,700	8,000
15-37 E&W	University Boulevard at west end of Golf Course		11,885	13,380	10,700	10,800
15-38 E&W	Chancellor Boulevard, 0.1 mile west of Tasmania Avenue		5,295	5,210	4,400	6,200
15-39	Marine Drive, 100 yards north of Acadia Road		4,175	3,130	3,400	---

NOTE: University not in session, but summer school was in session.

KASLO ROAD
(Balfour to Kaslo)

Station No.	Location Description	Class. Hwy. Ref. No.	July		August	
			1965	1966	1967	1968
31-7-3A	**Kinnaird-Nelson-Creston Highway, 0.5 miles west of Kaslo Road at Balfour		1,685	2,065	1,300	1,300
31-8	0.6 miles north of Kinnaird-Nelson-Creston Highway #3A at Balfour		---	1,305	1,100	---
34-10	0.6 miles south of Kaslo River Bridge in Kaslo	450R	965	935	670	540
34-11	**Kaslo-New Denver Road 0.2 miles west of "A" Avenue in Kaslo	450R	---	135	170	130
34-12	**Lardeau Road, 1.5 miles north of 4th Street in Kaslo		---	695	530	400

GRANDVIEW - DOUGLAS HIGHWAY
(Vancouver to New Westminster)

Station No.	Location Description	Class. Hwy. Ref. No.	July 1965	- 1966	August 1967	1968
16-76	0.3 miles west of Douglas Road in Burnaby	135R	4,885	5,935	5,000	7,600
16-77	0.3 miles east of Douglas Road in Burnaby	135R	7,245	6,855	6,900	11,000
16-75	0.3 miles east of Sperling Avenue in Burnaby	135R	18,115	16,245	20,200	21,400

1968

PERMANENT TRAFFIC COUNTS

SECTION II

PERMANENT STATIONS

Station No.	Location Description	A.D.T.	A.W.T.	A.W.D.T.	MONTH
P-11-1	Trans-Canada Highway #1, 0.4 miles west of Helmcken Road and 0.7 miles east of Thetis Lake Interchange	11,635	11,295	12,712	Jan.
		12,636	12,044	14,191	Feb.
		13,803	13,046	15,394	Mar.
		14,829	14,198	16,565	Apr.
		15,841	15,087	18,007	May
		16,907	15,753	19,216	June
		19,337	18,580	21,515	July
		18,434	17,917	19,697	Aug.
		---	---	---	Sept.
		---	---	---	Oct.
		---	---	---	Nov.
		---	---	---	Dec.
P-14-1	Island Highway #19, 3.2 miles south of Englishman River Bridge, south of Parksville	3,070	2,988	3,306	Jan.
		3,580	3,286	4,352	Feb.
		4,295	4,073	4,762	Mar.
		4,464	4,184	5,236	Apr.
		4,646	4,305	5,625	May
		5,261	4,671	6,439	June
		6,664	6,265	7,810	July
		6,934	6,529	7,924	Aug.
		5,110	4,792	5,853	Sept.
		4,230	3,993	4,913	Oct.
		4,147	3,977	4,546	Nov.
		3,393	3,346	3,506	Dec.
P-16-1 E&W	King George Highway #1 and #99, on south approach to Pattullo Bridge	---	---	---	Jan.
		41,905	43,267	38,327	Feb.
		41,435	42,611	38,964	Mar.
		44,061	45,021	41,424	Apr.
		47,704	48,843	44,430	May
		47,496	49,046	44,397	June
		46,884	48,439	42,416	July
		49,384	51,233	44,867	Aug.
		46,121	47,501	42,901	Sept.
		43,195	44,544	39,613	Oct.
		42,987	44,626	39,162	Nov.
		40,443	42,252	35,568	Dec.

PERMANENT STATIONS

Station No.	Location Description	A.D.T.	A.W.T.	A.W.D.T.	MONTH
P-16-2 E&W	Trans Canada Highway #401, 0.25 miles west of north end of Port Mann Bridge	23,277	23,789	21,802	Jan.
		26,532	26,658	26,202	Feb.
		27,189	27,026	27,530	Mar.
		28,850	28,948	28,580	Apr.
		29,937	29,855	30,173	May
		31,569	31,165	32,499	June
		33,655	33,356	34,433	July
		35,578	35,214	36,466	Aug.
		31,050	31,140	30,841	Sept.
		28,734	29,170	27,479	Oct.
		27,657	28,303	26,153	Nov.
		24,574	25,622	22,011	Dec.
P-17-1	Trans-Canada Highway #1, 150 feet west of Lorenzetti Creek and 11.3 miles east of Highway #9	3,076	2,985	3,338	Jan.
		2,922	2,690	3,529	Feb.
		3,632	3,313	4,301	Mar.
		5,271	5,125	5,673	Apr.
		5,671	5,403	6,440	May
		7,128	6,308	8,768	June
		9,927	9,336	11,623	July
		10,290	9,551	12,096	Aug.
		6,807	6,330	7,919	Sept.
		5,256	4,998	5,998	Oct.
		4,155	4,007	4,500	Nov.
		2,988	2,799	3,449	Dec.
P-17-2	Lougheed Highway #7, at Silverdale pumps and 4.4 miles west of Highway #11 at Mission City	2,896	2,825	3,100	Jan.
		3,388	3,196	3,890	Feb.
		3,575	3,242	4,274	Mar.
		3,908	3,546	4,904	Apr.
		4,126	3,681	5,406	May
		4,476	3,793	5,843	June
		4,741	4,323	5,943	July
		4,682	4,293	5,632	Aug.
		4,227	3,847	5,113	Sept.
		3,744	3,558	4,278	Oct.
		3,598	3,451	3,942	Nov.
		2,972	2,969	2,978	Dec.

PERMANENT STATIONS

Station No.	Location Description	A.D.T.	A.W.T.	A.W.D.T.	MONTH
P-21-1	Trans-Canada Highway #1 and #97, 2.81 miles west of Monte Creek Junction	1,894	1,858	1,996	Jan.
		2,398	2,299	2,659	Feb.
		2,879	2,701	3,252	Mar.
		3,300	3,152	3,706	Apr.
		2,902	2,762	3,305	May
		3,504	3,100	4,312	June
		5,113	4,831	5,923	July
		5,405	5,114	6,117	Aug.
		3,824	3,566	4,426	Sept.
		3,137	2,955	3,659	Oct.
		2,794	2,664	3,070	Nov.
		2,044	1,952	2,275	Dec.
P-24-1	Okanagan Highway #97A, 3.5 miles south of Enderby	1,320	1,298	1,384	Jan.
		1,571	1,502	1,753	Feb.
		1,756	1,673	1,930	Mar.
		2,157	2,102	2,309	Apr.
		---	---	---	May
		---	---	---	June
		4,515	4,447	4,677	July
		4,846	4,661	5,297	Aug.
		2,964	2,812	3,320	Sept.
		2,201	2,131	2,394	Oct.
		---	---	---	Nov.
		1,549	1,542	1,566	Dec.
P-25-1	Okanagan Highway #97 on lift span on Okanagan Lake Bridge	4,574	4,567	4,594	Jan.
		5,052	5,043	5,075	Feb.
		5,679	5,662	5,714	Mar.
		6,390	6,316	6,592	Apr.
		7,096	6,861	7,771	May
		8,038	7,743	8,627	June
		11,194	11,158	11,297	July
		12,016	11,922	12,245	Aug.
		7,970	7,844	8,262	Sept.
		6,919	6,935	6,873	Oct.
		6,319	6,411	6,106	Nov.
		5,098	5,371	4,430	Dec.

PERMANENT STATIONS

Station No.	Location Description	A.D.T.	A.W.T.	A.W.D.T.	MONTH
P-26-1	Southern Trans-Canada Highway #3, Allison Pass, opposite Allison Pass School and just east of Department of Highways Yard	999	955	1,127	Jan.
		1,030	926	1,303	Feb.
		1,180	1,065	1,422	Mar.
		1,629	1,580	1,763	Apr.
		2,025	1,934	2,287	May
		2,474	2,074	3,275	June
		3,611	3,377	4,284	July
		4,519	4,128	5,378	Aug.
		2,702	2,567	3,017	Sept.
		1,811	1,723	2,066	Oct.
		1,442	1,440	1,447	Nov.
		1,062	980	1,262	Dec.
P-26-2	Keremeos-Kaleden Junction - Osoyoos Highway #3A and #97, 4.82 miles south of Kaleden Junction	1,111	1,069	1,232	Jan.
		1,379	1,321	1,531	Feb.
		1,467	1,358	1,698	Mar.
		1,785	1,674	2,088	Apr.
		1,915	1,790	2,275	May
		2,317	2,135	2,681	June
		3,236	3,176	3,411	July
		3,746	3,668	3,924	Aug.
		2,231	2,101	2,533	Sept.
		1,755	1,681	1,967	Oct.
		1,553	1,492	1,695	Nov.
		1,214	1,230	1,176	Dec.
P-27-1	Trans-Canada Highway #1, 0.2 miles north of North Portal of China Bar Tunnel	1,356	1,363	1,332	Jan.
		1,575	1,525	1,707	Feb.
		1,932	1,837	2,133	Mar.
		2,763	2,715	2,896	Apr.
		2,390	2,356	2,489	May
		3,096	2,817	3,653	June
		4,247	4,119	4,671	July
		5,476	5,171	6,220	Aug.
		3,790	3,614	4,200	Sept.
		3,220	3,078	3,628	Oct.
		2,533	2,440	2,750	Nov.
		1,630	1,526	1,886	Dec.

PERMANENT STATIONS

Station No.	Location Description	A.D.T.	A.W.T.	A.W.D.T.	MONTH
P-28-1	Cariboo Highway #97, at Mile 57 on Cariboo Highway, 10 miles north of Clinton	---	---	---	Jan.
		---	---	---	Feb.
		---	---	---	Mar.
		---	---	---	Apr.
		---	---	---	May
		---	---	---	June
		2,552	2,468	2,796	July
		2,819	2,703	3,100	Aug.
		2,078	1,962	2,350	Sept.
		1,857	1,735	2,209	Oct.
		---	---	---	Nov.
		---	---	---	Dec.
P-32-1	Southern Trans-Canada Highway #3, 3.2 miles west of Kinnaird-Nelson-Creston Highway #3A at Kinnaird	552	500	701	Jan.
		655	581	849	Feb.
		747	636	981	Mar.
		849	782	1,034	Apr.
		870	781	1,126	May
		1,006	873	1,271	June
		1,279	1,178	1,570	July
		1,267	1,157	1,535	Aug.
		1,004	888	1,276	Sept.
		823	726	1,102	Oct.
		713	630	908	Nov.
		583	534	703	Dec.
P-35-1	Southern Trans-Canada Highway #3 and #95, 1.5 miles east of Moyie River Bridge in Yahk	461	447	501	Jan.
		522	487	613	Feb.
		557	505	666	Mar.
		761	717	880	Apr.
		808	754	962	May
		1,179	1,048	1,456	June
		1,942	1,810	2,322	July
		2,277	2,148	2,593	Aug.
		1,569	1,436	1,879	Sept.
		1,119	1,038	1,350	Oct.
		803	760	902	Nov.
		537	501	626	Dec.

PERMANENT STATIONS

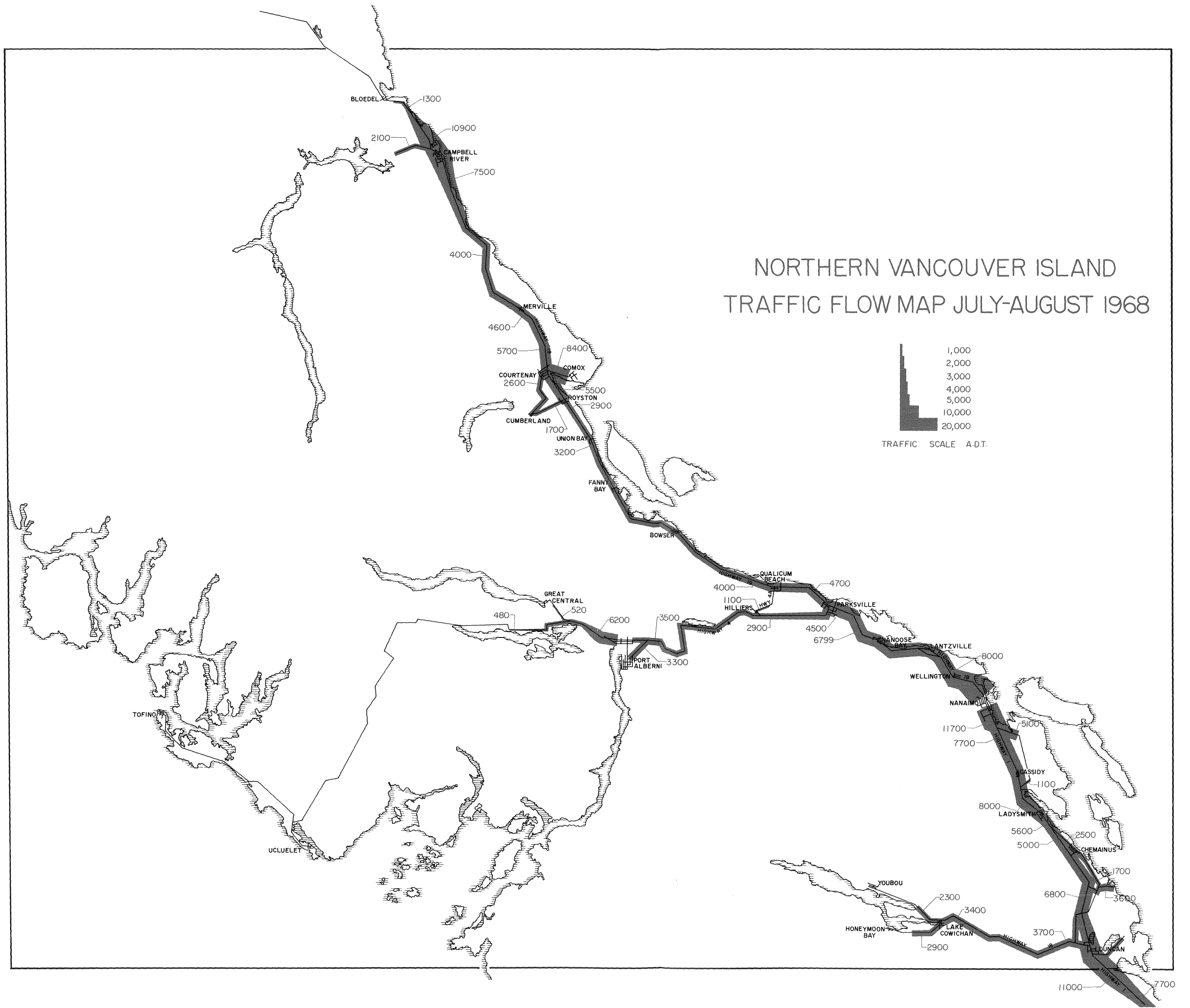
Station No.	Location Description	A.D.T.	A.W.T.	A.W.D.T.	MONTH
P-41-1	Cariboo Highway #97, 3.4 miles south of Stone Creek Bridge (about 25 miles south of Prince George)	787	774	819	Jan.
		892	840	1,031	Feb.
		1,079	986	1,275	Mar.
		1,257	1,276	1,329	Apr.
		1,438	1,404	1,536	May
		1,911	1,776	2,183	June
		2,322	2,270	2,472	July
		2,364	2,276	2,578	Aug.
		1,749	1,680	1,909	Sept.
		1,600	1,516	1,840	Oct.
		1,237	1,175	1,381	Nov.
		900	850	1,022	Dec.
P-45-1	Northern Trans-Provincial Highway #16, 6.0 miles west of Nechako River Bridge west of Fort Fraser	---	---	---	Jan.
		646	630	689	Feb.
		688	663	740	Mar.
		760	736	825	Apr.
		975	959	1,021	May
		1,189	1,139	1,288	June
		1,437	1,425	1,471	July
		1,547	1,519	1,616	Aug.
		1,184	1,168	1,222	Sept.
		1,040	1,026	1,081	Oct.
		900	901	897	Nov.
		754	756	749	Dec.

1968

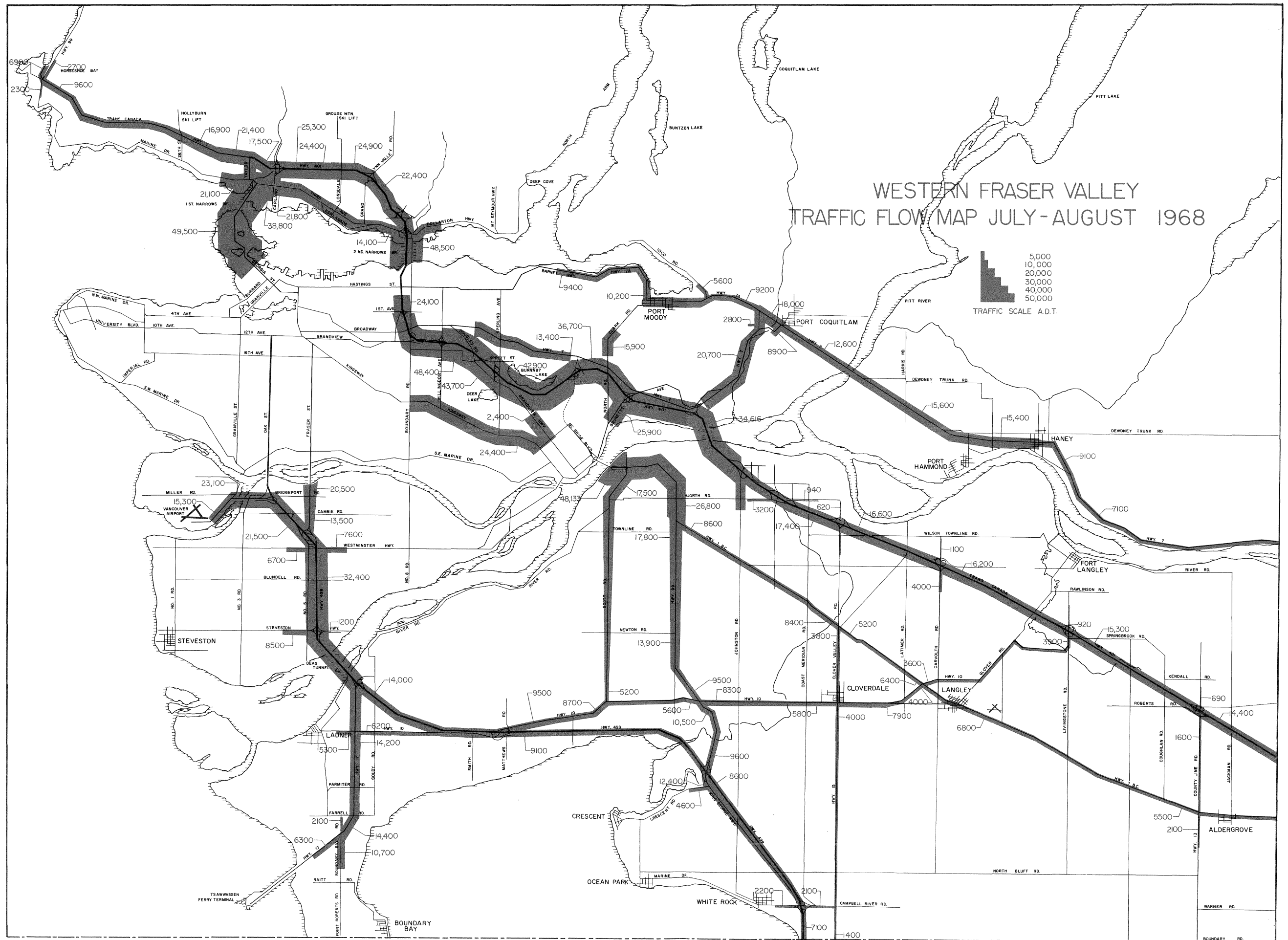
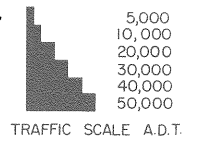
TRAFFIC FLOW MAPS

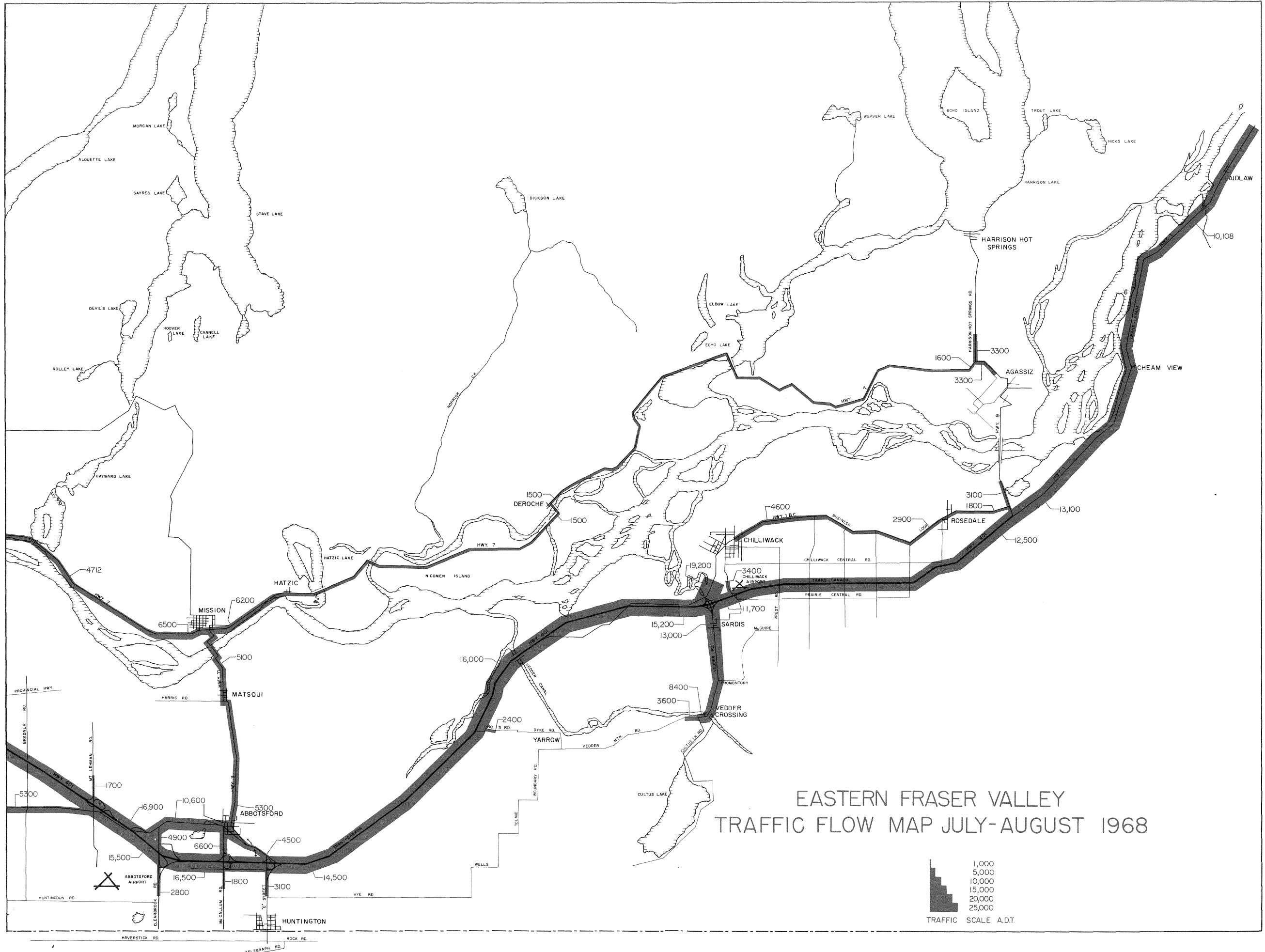
SECTION III

NORTHERN VANCOUVER ISLAND TRAFFIC FLOW MAP JULY-AUGUST 1968

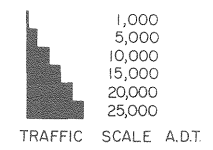


WESTERN FRASER VALLEY TRAFFIC FLOW MAP JULY-AUGUST 1968

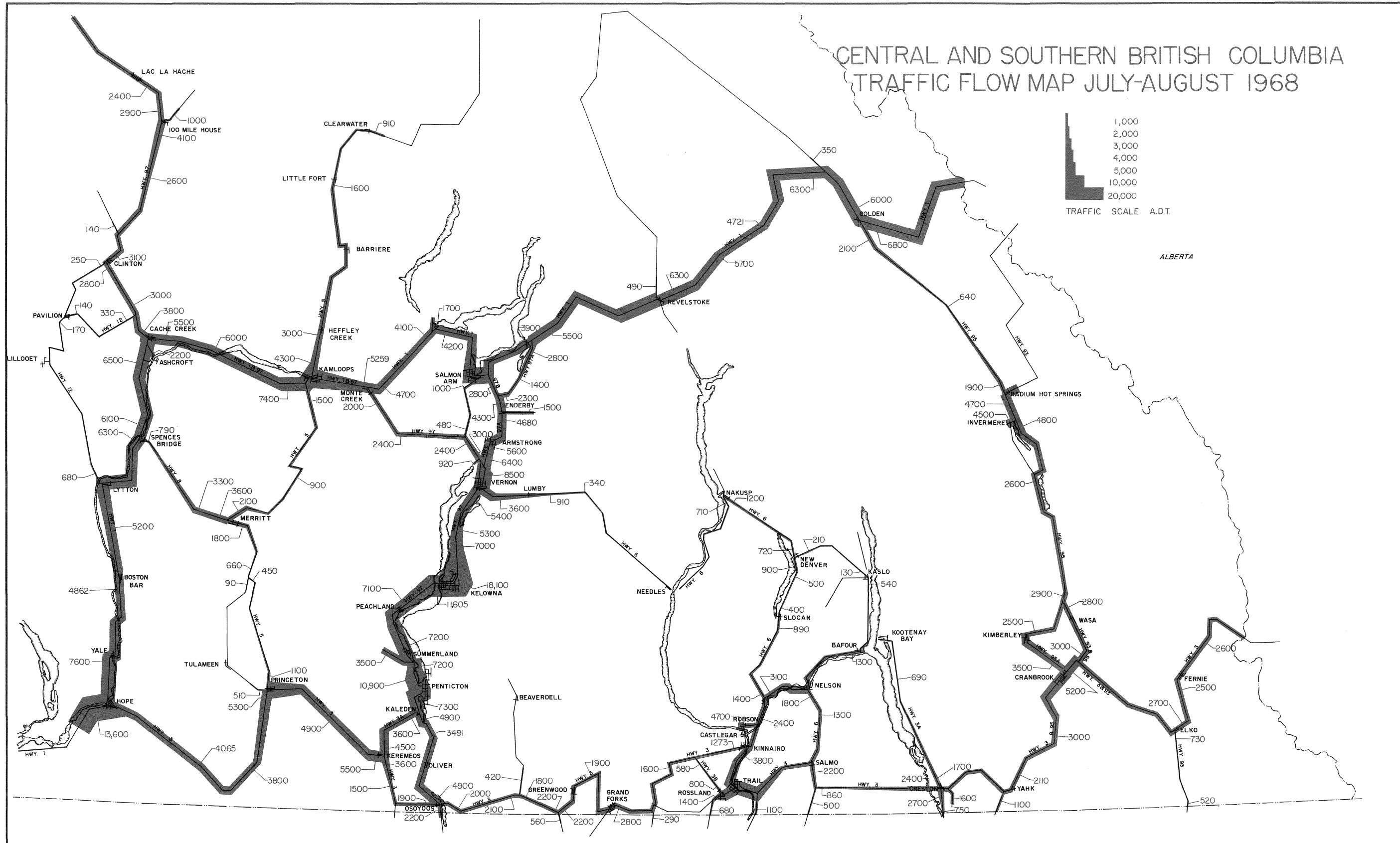
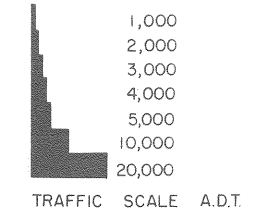


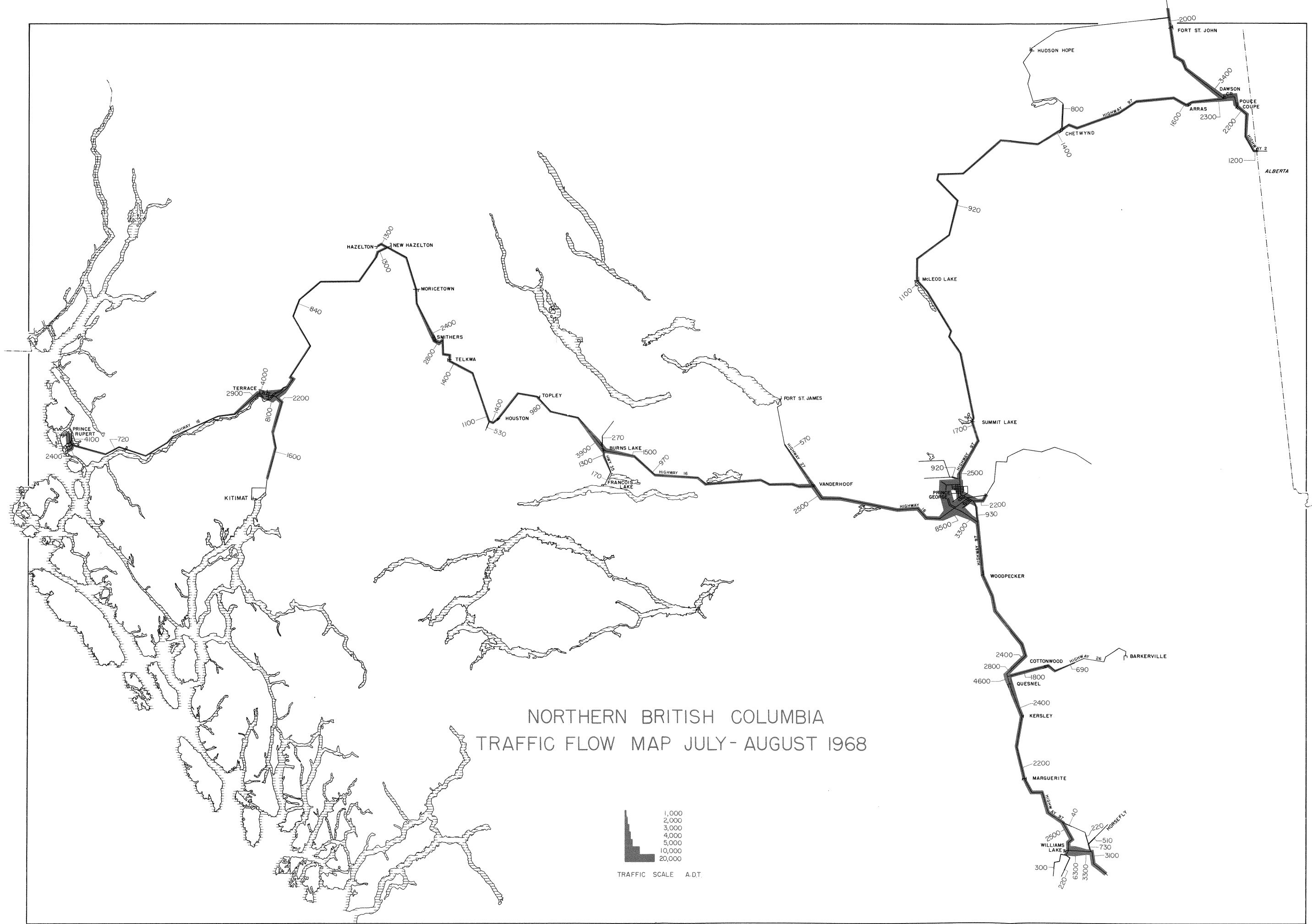


EASTERN FRASER VALLEY
TRAFFIC FLOW MAP JULY-AUGUST 1968



CENTRAL AND SOUTHERN BRITISH COLUMBIA TRAFFIC FLOW MAP JULY-AUGUST 1968





NORTHERN BRITISH COLUMBIA
TRAFFIC FLOW MAP JULY- AUGUST 1968