

1/1/67

SUMMER
TRAFFIC VOLUMES
FOR YEARS
1964 TO **1967**
ON PROVINCIAL HIGHWAYS
IN
BRITISH COLUMBIA



DEPARTMENT OF HIGHWAYS

HON. P. A. GAGLARDI
MINISTER

D. D. GODFREY
CHIEF ENGINEER

J. H. HARDING
SR. TRAFFIC ENGINEER

P R E F A C E

This publication contains a summary of the traffic volumes taken in British Columbia during the years 1964, 1965, 1966 and 1967. A good coverage of all numbered highways in the Province is presented. The data obtained has been compiled as Average Daily Traffic Volumes for July-August period of the year except for a few locations where the month is noted beside the count.

A SHORT COUNT OF AT LEAST 24 HOURS DURATION IS COMPARED TO THE COUNT FOR THE SAME PERIOD AT A PERMANENT COUNT STATION AND EXPANDED TO A JULY-AUGUST AVERAGE DAILY TRAFFIC VOLUME. THE ACCURACY OF THESE RESULTS DEPENDS UPON THE LOCATION OF THE PERMANENT COUNT STATION IN RELATION TO THE SHORT COUNT STATION AND THE CORRELATION OF DEFINED TRAFFIC PATTERNS.

Section I contains tables of hourly variation of 24 hour traffic, and of daily variation of traffic during the week.

Section II contains a tabulation of vehicular traffic volumes taken on main highways and feeder roads to those highways throughout the Province. The tabulation is by numbered highways. Each count is identified by a station number, the first part of which indicates the Highway District in which the count was obtained, the second part identified it from other stations in the District, and the third part identifies the highway number. For example: "11-46-1" is in Saanich District, count number 46 and on Highway Number 1.

Note that the Permanent Counter Installations are identified in a different manner. For example: "P-11-1" means Permanent Counter in Saanich District and counter number 1.

Also please note that the Classified Highway Reference Number refers to the classified road or highway on which the traffic count is located.

Section III contains a summary of 1967 vehicular traffic volumes taken at Permanent Counters located at strategic points throughout the Province. These have been correlated as A.D.T., A.W.T., and A.W.D.T. for the month concerned.

Section IV contains 1967 traffic flow maps. These traffic flow maps show traffic volumes in red. The areas covered by the maps are: Southern Vancouver Island, Northern Vancouver Island, Fraser Valley, Central and Southern Interior of the Province, and Northern Interior of the Province.

Traffic count terminology used is as follows:

- A.T.R.: "Automatic Traffic Recorder" is the term applied to the automatic recording counters used during the survey. These counters record every 15 minutes and total on the hour.
- Junior Counter: Is the term applied to the non-recording or cumulative type of counter used during the survey. These counters have no timing devices.
- P: "Permanent Counter" consists of automatic traffic recorder similar to the A.T.R. It operates on 110 volt A.C. power and uses a magnetic or loop type vehicle detection system. It totals Hourly and records continuously.
- C.S.: "Control Stations" are traffic counts taken at strategically located control points for a minimum period of seven days. The location of these control stations is such that the count could be assumed to have a fluctuation pattern common to all roads in the area.
- S.C.: "Short Counts" are traffic counts taken with A.T.R. counters or Junior counters for a period of not less than 24 hours. Majority of counts recorded are of this type.
- A.D.T.: "Average Daily Traffic" includes Sunday to Saturday inclusive.
- A.W.T.: "Average Weekday Traffic" includes Monday to Friday inclusive.
- A.W.D.T.: "Average Weekend Daily Traffic" includes Saturday and Sunday only.
- * Indicates a new station or location this year.
- ** Indicates a station on a Feeder Road or Highway.
- Indicates no count obtained due to machine failure or some other cause.
- Indicates no count scheduled.

Vehicular Volumes: Include all motorized vehicles with the exception of some of the lighter ones such as motorcycles. Every two axles passing over a count detector is recorded as one vehicle. No deduction was made to allow for the overcount made by vehicles with more than two axles.

Note: It must be emphasized that these counts should not be interpreted too freely as some counts may be too heavy or too light due to vagaries of mechanical and electrical tabulating equipment and vandalism to the detectors. Another factor giving results which could be misleading, is the exact location at which the count was taken. It was sometimes impossible to avoid obtaining a count which was greatly influenced by a purely local condition. However, inaccuracies have been eliminated as far as possible. The reader is urged to get in touch with the Senior Traffic Engineer should help be needed for interpreting or comparing counts.

I N D E X

Highway Number		Page
<u>Section I</u>		
	Hourly Traffic Distribution Table	1
	Weekly Traffic Distribution Table	2
	Hourly Traffic Distribution Diagrams	3
	Weekly Traffic Distribution Diagrams	4
<u>Section II</u>		
	Vehicular Traffic Volume Summary	5
1	Trans-Canada Highway, Victoria to Malahat	6
1	Trans-Canada Highway, Malahat to Duncan	7
1	Trans-Canada Highway, Duncan to Chemainus	8
1	Trans-Canada Highway, Chemainus to Nanaimo	9
1	Trans-Canada Highway, Nanaimo to West Vancouver	10
1	Trans-Canada Highway, West Vancouver to Hope	11
1	Trans-Canada Highway, Hope to Spences Bridge	12
1	Trans-Canada Highway, Spences Bridge to Kamloops	13
1	Trans-Canada Highway, Kamloops to Salmon Arm	14
1	Trans-Canada Highway, Salmon Arm to Rogers Pass	15
1	Trans-Canada Highway, Rogers Pass to Yoho National Park	16
1 B.C.	Fraser Highway, Whalley to Aldergrove	17
1 B.C.	Fraser Highway, Aldergrove	18
1A	Island Highway, Victoria to Langford	19
1A	Island Highway, Langford	20

I N D E X

Highway Number		Page
2	Dawson Creek-Tupper Highway, Dawson Creek to Tupper	21
3	Southern Trans-Canada Highway, Hope to Keremeos	22
3	Southern Trans-Canada Highway, Keremeos to Rock Creek	23
3	Southern Trans-Canada Highway, Rock Creek to Christina Lake	24
3	Southern Trans-Canada Highway, Christina Lake to Salmo	25
3	Southern Trans-Canada Highway, Salmo to Creston	26
3	Southern Trans-Canada Highway, Creston to Cranbrook	27
3	Southern Trans-Canada Highway, Cranbrook to Crowsnest	28
3A	Keremeos-Kaleden Junction-Osoyoos Highway, Keremeos to Osoyoos	29
3A	Kinnaird-Nelson-Creston Highway, Kinnaird to Nelson	30
3A	Kinnaird-Nelson-Creston Highway, Nelson to Creston	31
4	Alberni Highway, Parksville to Port Alberni	32
4	Alberni-Tofino Road, Port Alberni to Sproat Lake	33
5	Princeton-Kamloops Highway, Princeton to Kamloops	34
5	Princeton-Kamloops Highway, Kamloops	35
5	North Thompson Highway, Kamloops to Birch Island	36
6	Nelson-Nelway Highway, Nelway to Nelson	37
6	Kinnaird-Nelson-Creston Highway, Nelson to South Slocan	37
6	Vernon-Slocan Highway, South Slocan to Nakusp	38
6	Vernon-Slocan Highway, Nakusp to Vernon	39
7	Lougheed Highway, Burnaby to Port Coquitlam	40
7	Lougheed Highway, Port Coquitlam to Mission	41
7	Lougheed Highway, Mission to Agassiz	42

I N D E X

Highway Number		Page
7A	Barnet Highway, Burnaby to Port Coquitlam	43
8	Merritt-Spences Bridge Highway, Merritt to Spences Bridge	44
9	Rosedale-Agassiz Highway, Rosedale	45
9	Lougheed Highway and Harrison Hot Springs Road, Agassiz	45
10	Langley Bypass-Livingstone Interchange Highway, Langley	46
10	New McLellan Road, Surrey	46
10	New McLellan Road, Surrey	47
10	Beaubien Road, Surrey	47
10	Ladner Trunk Road, Delta	47
10	Ladner Trunk Road, Delta	48
11	Huntingdon-Mission Highway, Mission to Huntingdon	49
12	Lytton-Lillooet Highway, Lytton	50
12	Lillooet-Cache Creek Highway, Lillooet to Cache Creek	50
14	Island Highway and West Coast (Sooke) Road, View Royal to Sooke	51
15	Pacific Highway, Surrey	52
16	Northern Trans-Provincial Highway, Prince Rupert to Terrace	53
16	Northern Trans-Provincial Highway, Terrace to Telkwa	54
16	Northern Trans-Provincial Highway, Telkwa to Burns Lake	55
16	Northern Trans-Provincial Highway, Burns Lake to Prince George	56
16	Northern Trans-Provincial Highway, Prince George	57
17	Patricia Bay Highway, Victoria to Sidney	58
17	Patricia Bay Highway, Sidney to Swartz Bay	59

I N D E X

Highway Number		Page
17	Tsawwassen Highway, Tsawwassen to Ladner	59
17	Tsawwassen Highway, Delta	60
17A	West Saanich Road, Royal Oak to Swartz Bay	61
18	Cowichan Lake Road, Duncan to Cowichan Lake	62
19	Island Highway, Nanaimo to Parksville	63
19	Island Highway, Parksville to Courtenay	64
19	Island Highway, Courtenay to Roberts Creek	65
22	Paterson-Rossland-Trail Highway, Rossland to Tadanac	66
25	Kitimat Highway, Terrace to Kitimat	67
93	Elko-Rooseville Highway, Rooseville to Elko	68
93	Southern Trans-Canada Highway, Elko to Fort Steele	68
93	Kootenay-Columbia Highway, Fort Steele to Invermere	69
93	Kootenay-Columbia Highway, Invermere to Radium Hot Springs	70
93	Radium-Mt. Eisenhower Junction Highway, Radium Hot Springs	70
95	Yahk-Kingsgate Highway, Kingsgate to Curzon	71
95	Southern Trans-Canada Highway, Curzon to Cranbrook	71
95	Southern Trans-Canada Highway, Cranbrook to Fort Steele	72
95	Kootenay-Columbia Highway, Fort Steele to Invermere	72
95	Kootenay-Columbia Highway, Invermere to Golden	73
95	Kootenay-Columbia Highway, Golden	74
95A	Cranbrook Junction-Wasa Highway, Cranbrook to Ta Ta Creek	75
97	Osoyoos-Oroville Highway, Osoyoos	76
97	Keremeos-Kaleden Junction-Osoyoos Highway, Osoyoos to Kaleden	76

I N D E X

Highway Number		Page
97	Okanagan Highway, Kaleden to Kelowna	77
97	Okanagan Highway, Kelowna to Vernon	78
97	Okanagan Highway, Vernon	79
97	Kamloops-Vernon Highway, Vernon	79
97	Kamloops-Vernon Highway, Vernon to Monte Creek	80
97	Trans-Canada Highway, Monte Creek to Kamloops	80
97	Trans-Canada Highway, Kamloops to Cache Creek	81
97	Cariboo Highway, Cache Creek to Clinton	81
97	Cariboo Highway, Clinton to 150 Mile House	82
97	Cariboo Highway, 150 Mile House to Marguerite	83
97	Cariboo Highway, Marguerite to Prince George	84
97	Cariboo Highway, Prince George	85
97	John Hart-Peace River Highway, Prince George	85
97	John Hart-Peace River Highway, Prince George to Dawson Creek	86
97	Alaska Highway, Dawson Creek to Beatton River	87
97	Alaska Highway, Beatton River to Wonowon	88
97A	Okanagan Highway, Vernon to Enderby	89
97A	Okanagan Highway, Enderby to Tomkinson Corner	90
97A	Mara Lake Road, Tomkinson Corner to Sicamous	90
97B	Okanagan Highway, Tomkinson Corner to Salmon Arm	91
99	King George Highway, Surrey	92
99	King George Highway, Surrey	93

I N D E X

Highway Number		Page
99	Kingsway--Stanley Park Roadway--Marine Drive--Taylor Way-- Trans--Canada Highway, Burnaby to West Vancouver	93
99	Kingsway--Stanley Park Roadway--Marine Drive, Taylor Way-- Trans--Canada Highway, West Vancouver	94
99	Garibaldi Highway, Horseshoe Bay to Squamish	95
101	Sunshine Coast Highway, Langdale to Powell River	96
401	Trans--Canada Highway, West Vancouver to Vancouver	97
401	Trans--Canada Highway, Vancouver to Burnaby	98
401	Trans--Canada Highway, Burnaby to Surrey	99
401	Trans--Canada Highway, Surrey to Abbotsford	100
401	Trans--Canada Highway, Abbotsford to Chilliwack	101
401	Trans--Canada Highway, Chilliwack to Rosedale	102
499	Deas Tunnel Throughway, Surrey to Delta	103
499	Deas Tunnel Throughway, Delta to Richmond	104
499	Deas Tunnel Throughway, Richmond	105
	Cariboo Highway, Prince George Area	106
	Marine Drive and Dollarton Highway, North and West Vancouver	107
	Marine Drive and Dollarton Highway, West Vancouver	108
	Salt Spring Island, Ganges	109
	University of British Columbia, Endowment Lands	110
	Kaslo Road, Balfour to Kaslo	111
	Grandview--Douglas Highway, Burnaby	112

I N D E X

Highway Number

Page

Section III

Permanent Traffic Counts 1967	113
Permanent Stations P-11-1, P-14-1, P-16-1 E&W	114
Permanent Stations P-16-2 E&W, P-17-1, P-17-2	115
Permanent Stations P-21-1, P-24-1, P-25-1	116
Permanent Stations P-26-1, P-26-2, P-27-1	117
Permanent Stations P-28-1, P-32-1, P-35-1	118
Permanent Stations P-41-1, P-45-1	119

Section IV

Traffic Flow Maps	120
1. Southern Vancouver Island	
2. Northern Vancouver Island	
3. Western Fraser Valley	
4. Eastern Fraser Valley	
5. Central and Southern British Columbia	
6. Northern British Columbia	

SECTION I

DISTRIBUTION TABLES AND DIAGRAMS.

Hourly and daily traffic distributions by percent are given in the following tables for four different areas in British Columbia.

Hour of Day	Vancouver Island Region	Fraser Valley Region	Central & Southern British Columbia Region	Northern British Columbia Region
12 a.m.- 1 a.m.	1.5	1.8	1.1	1.3
1 a.m.- 2 a.m.	0.8	1.2	0.9	0.9
2 a.m.- 3 a.m.	0.5	0.7	0.6	0.7
3 a.m.- 4 a.m.	0.3	0.4	0.4	0.6
4 a.m.- 5 a.m.	0.3	0.4	0.4	0.8
5 a.m.- 6 a.m.	0.5	0.7	0.6	1.4
6 a.m.- 7 a.m.	1.3	1.9	1.2	2.2
7 a.m.- 8 a.m.	3.4	4.8	2.2	3.5
8 a.m.- 9 a.m.	3.3	4.0	3.5	4.7
9 a.m.-10 a.m.	4.1	4.3	5.4	6.3
10 a.m.-11 a.m.	5.5	5.2	6.9	7.1
11 a.m.-12 p.m.	6.2	5.7	8.0	7.6
12 p.m.- 1 p.m.	6.3	5.6	7.6	7.3
1 p.m.- 2 p.m.	7.0	6.1	8.0	7.2
2 p.m.- 3 p.m.	7.6	6.7	8.4	7.9
3 p.m.- 4 p.m.	7.7	6.9	8.4	7.4
4 p.m.- 5 p.m.	8.1	8.0	8.0	6.5
5 p.m.- 6 p.m.	7.5	7.6	6.9	6.1
6 p.m.- 7 p.m.	6.3	6.3	5.5	5.4
7 p.m.- 8 p.m.	6.2	6.0	4.9	4.7
8 p.m.- 9 p.m.	5.5	5.4	4.1	3.7
9 p.m.-10 p.m.	4.4	4.3	3.1	2.9
10 p.m.-11 p.m.	3.2	3.4	2.3	2.2
11 p.m.-12 a.m.	2.5	2.6	1.6	1.6
24 Hour Total	100.0%	100.0%	100.0%	100.0%

The above distribution is an average for the entire region.
Distribution at specific locations will differ from that shown above.

VANCOUVER ISLAND REGION

<u>Days of Week</u>	<u>Percentage of Total Weekly Flow</u>	<u>Percentage of Average Daily Traffic</u>
Sunday	17.9	125.3
Monday	12.8	89.6
Tuesday	12.2	85.4
Wednesday	13.0	91.0
Thursday	13.2	92.4
Friday	15.2	106.4
Saturday	15.7	109.9

FRASER VALLEY REGION

Sunday	17.5	122.5
Monday	13.4	93.8
Tuesday	12.8	89.6
Wednesday	12.7	88.9
Thursday	12.8	89.6
Friday	15.2	106.4
Saturday	15.6	109.2

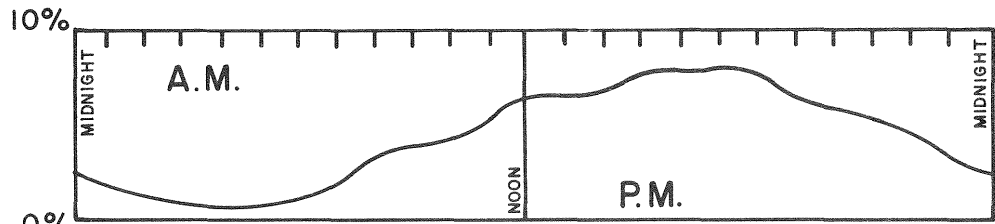
CENTRAL and SOUTHERN B.C. REGION

Sunday	17.4	121.8
Monday	13.2	92.4
Tuesday	12.5	87.5
Wednesday	12.5	87.5
Thursday	13.0	91.0
Friday	15.0	105.0
Saturday	16.4	114.8

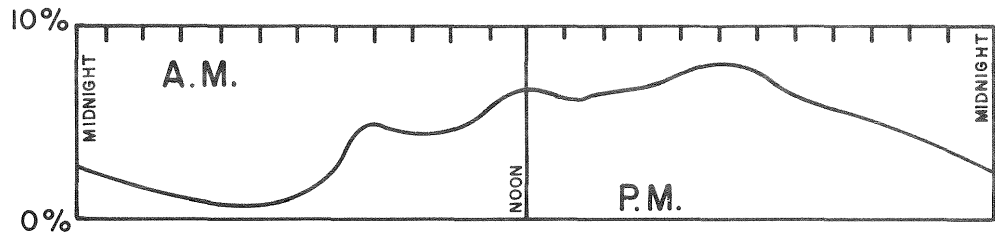
NORTHERN B.C. REGION

Sunday	16.8	117.6
Monday	13.0	91.0
Tuesday	13.3	93.1
Wednesday	12.6	88.2
Thursday	12.7	88.9
Friday	15.7	109.9
Saturday	15.9	111.3

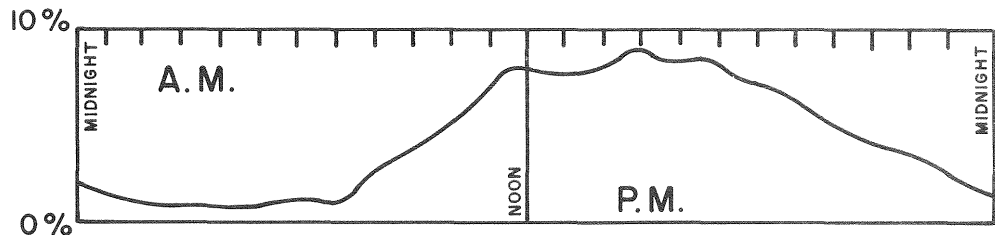
HOURLY TRAFFIC DISTRIBUTION DIAGRAMS



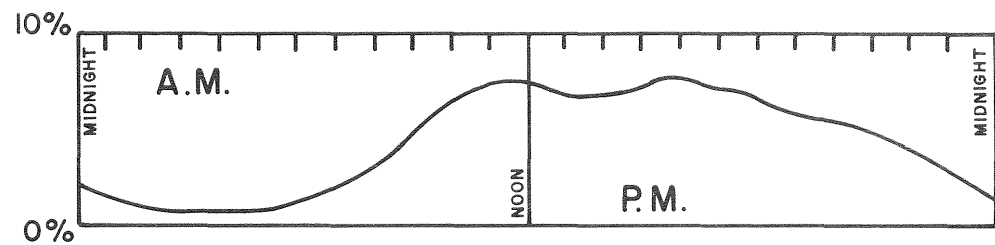
VANCOUVER ISLAND REGION



FRASER VALLEY REGION

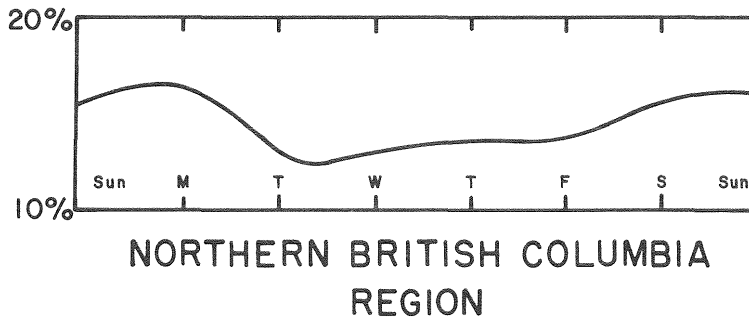
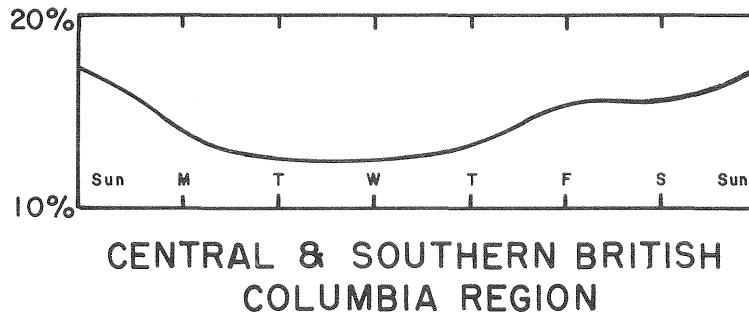
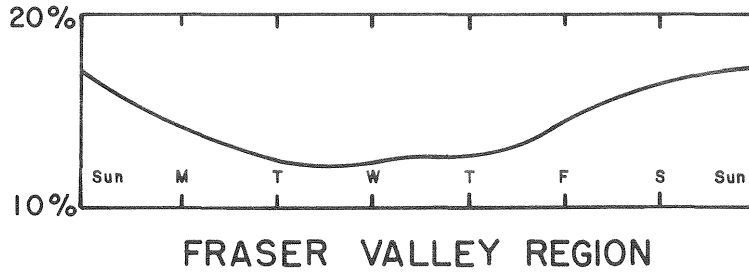
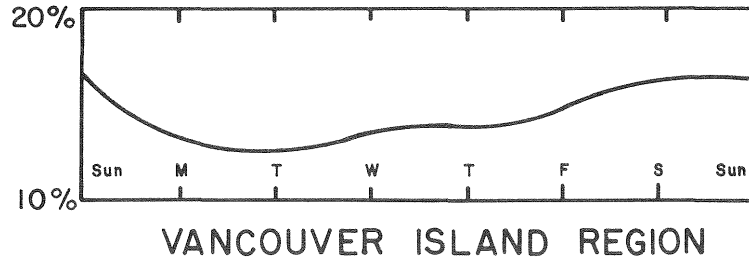


CENTRAL & SOUTHERN BRITISH COLUMBIA REGION



NORTHERN BRITISH COLUMBIA REGION

WEEKLY TRAFFIC DISTRIBUTION DIAGRAMS



SECTION II

VEHICULAR TRAFFIC VOLUME SUMMARY

AUTOMATIC TRAFFIC RECORDER
VOLUME COUNTS

HIGHWAY NUMBER 1
TRANS-CANADA HIGHWAY
(Victoria to Yoho National Park)

Station No.	Location Description	Class. Hwy. Ref. No.	1964	1965	1966	1967
11-8 N & S - 1 & 17	100 yards north of Boleskine Street in Saanich	228R	30,675	30,045	32,605	34,600
11-9 N & S - 17	**Patricia Bay Highway 0.1 mile north of Trans-Canada Highway and south of Carey Road in Saanich	212R	19,375	19,115	20,000	22,000
11-10-1	0.1 mile west of Harriet Road in Saanich	228R	---	14,600	16,370	---
P-11-1	0.4 miles west of Helmcken Road and 0.7 miles east of Thetis Lake Interchange		12,245	14,671	15,471	16,836
11-44-1A	**Island Highway 0.3 miles east of Trans-Canada Highway at Thetis Lake Interchange		9,565	10,785	11,105	10,400
11-45-1A & 14	**Island Highway 0.1 mile west of Trans-Canada Highway at Thetis Lake Interchange		13,775	14,350	14,895	17,700
11-46-1	0.1 mile west of Thetis Lake Interchange		8,055	---	10,605	10,300
11-47-1	0.1 mile south of Island Highway at Langford Lake		3,900	5,440	5,775	5,800
11-48-1A	**Island Highway 0.1 mile south of Trans-Canada Highway at Langford Lake		730	1,020	---	1,100
C.S.11-42-1	0.2 miles north of Island Highway at Langford Lake		5,770	6,900	---	6,800

HIGHWAY NUMBER 1
TRANS-CANADA HIGHWAY
(Victoria to Yoho National Park)

Station No.	Location Description	Class. Hwy. Ref. No.	1964	1965	1966	1967
11-30-1	0.4 miles south of southern Shawnigan Lake Road on Malahat		4,845	---	5,280	6,100
11-32	**Shawnigan Lake Road 0.1 mile west of Trans-Canada Highway on Malahat		635	480	475	370
11-31-1	0.4 miles north of southern Shawnigan Lake Road on Malahat		---	4,420	5,235	4,800
11-33-1	0.1 mile south of Southern Mill Bay Road at Sandy Beach Park		4,445	3,860	4,245	5,500
11-35-1	100 yards south of northern Mill Bay Road at Mill Bay		4,370	3,830	4,685	---
11-34	**Mill Bay Road 0.2 miles east of Trans-Canada Highway at Mill Bay		1,390	985	1,100	1,200
11-37	**Shawnigan-Mill Bay Road 0.2 miles west of Trans-Canada Highway at Mill Bay		885	1,120	900	920
11-36-1	0.1 mile north of Shawnigan- Mill Bay Road at Mill Bay		5,125	5,200	4,840	---
11-38-1	0.1 mile south of Cowichan Bay Road -- Shawnigan Lake Road Junction		4,840	4,310	5,630	5,600
11-39	**Shawnigan Lake Road 100 yards west of Trans-Canada Highway		865	920	960	---
11-40	**Cowichan Bay Road 0.3 miles east of Trans-Canada Highway		355	475	585	380
11-41-1	0.1 mile north of Cowichan Bay Road -- Shawnigan Lake Road Junction		5,180	4,845	6,655	8,300

HIGHWAY NUMBER 1
TRANS-CANADA HIGHWAY
(Victoria to Yoho National Park)

Station No.	Location Description	Class. Hwy. Ref. No.	1964	1965	1966	1967
12-11-1	0.7 miles south of Cowichan Bay Road, two miles south of Duncan		5,775	6,535	7,505	5,700
12-12	**Cowichan Bay Road 0.2 miles east of Trans-Canada Highway		1,085	1,665	1,670	1,100
C.S. 12-1-1	100 yards north of Cowichan River Bridge at Duncan	281R	8,130	9,115	---	11,900
12-36	**Maple Bay Road 3.4 miles east of Trans-Canada Highway at Duncan	36B	1,105	1,055	1,440	1,900
12-30	**Herd Road 0.2 miles west of Trans-Canada Highway	247R	1,395	1,605	2,065	1,600
12-5-1	0.1 mile south of Somenos-Chemainus Road Junction at Railway Overpass	168R	5,845	6,175	5,980	---
12-17-1	100 yards south of Mount Sicker Road	168R	5,895	5,735	7,245	6,800
12-18-1	**Mount Sicker Road 100 yards east of Trans-Canada Highway	248R	2,375	1,810	2,555	2,400
12-29-1A	**Chemainus Road 0.1 mile south of Crofton Road at Pinsons Corner	248R	2,785	2,710	3,310	3,500
12-28	**Crofton Road 0.1 mile east of Chemainus Road at Pinsons Corner	248R	3,250	3,175	3,640	4,100
12-27-1A	**Chemainus Road 0.1 mile north of Crofton Road at Pinsons Corner	169B	1,515	1,645	1,840	1,800

HIGHWAY NUMBER 1
TRANS-CANADA HIGHWAY
(Victoria to Yoho National Park)

Station No.	Location Description	Class. Hwy. Ref. No.	1964	1965	1966	1967
12-19-1	100 yards north of Mount Sicker Road	168R	5,865	4,960	5,240	---
12-25	**Henry Road 0.2 miles east of Trans-Canada Highway		2,330	2,420	2,220	2,800
12-6-1	0.1 mile south of Chemainus Road south of Ladysmith	335R	3,685	4,345	4,535	4,400
12-13-1A	**Chemainus Road 100 yards east of Trans-Canada Highway south of Ladysmith	176B	1,940	1,940	2,250	1,700
12-20	**Bayview Road 0.3 miles north of Trans-Canada Highway at Ladysmith		1,670	1,740	1,795	---
12-21-1	0.5 miles north of Bayview Road at Ladysmith	335R	4,635	5,400	5,630	6,200
12-22	**First Avenue 100 feet south of Trans-Canada Highway at Ladysmith		2,205	2,190	2,280	1,400
12-7-1	0.1 mile north of First Avenue at Ladysmith	335R	6,105	7,470	7,010	8,100
12-8-1	100 yards south of Cedar Road, south of Nanaimo Airport		5,025	---	6,730	6,600
12-23	**Cedar Road 100 yards east of Trans-Canada Highway, south of Nanaimo Airport		975	905	660	330
C.S. 12-9-1	1.0 mile south of Cedar Road, three miles south of Nanaimo		5,575	6,640	6,770	7,100

HIGHWAY NUMBER 1
TRANS-CANADA HIGHWAY
(Victoria to Yoho National Park)

Station No.	Location Description	Class. Hwy. Ref. No.	1964	1965	1966	1967
12-24	**Cedar Road 0.1 mile east of Trans-Canada Highway, three miles south of Nanaimo		3,775	4,260	4,690	4,900
12-10-1	0.2 miles north of Cedar Road, three miles south of Nanaimo		8,685	10,300	11,095	11,500
12-34-1	On the George Pearson Bridge in Nanaimo	242R	23,135	23,580	26,250	26,300
12-36-19	**Island Highway (Terminal Avenue) 50 feet north of Trans-Canada Highway (Stewart Avenue) in Nanaimo	224R	17,760	17,255	19,515	20,900
12-35 N & S-1	Stewart Avenue 0.15 miles north of Island Highway (Terminal Avenue) in Nanaimo	340R	5,150	6,755	6,695	7,200
15-17-1	0.1 mile north of Marine Drive at Horseshoe Bay	329R	5,150	8,765	6,525	6,000
15-1	**Marine Drive 0.2 miles south of Trans-Canada Highway at Horseshoe Bay		2,075	2,585	2,180	2,000
15-16-99	**Garibaldi Highway 0.5 miles north of Trans-Canada Highway at Horseshoe Bay	289R	2,545	3,115	---	2,600
15-18-1 & 99	0.1 mile east of Garibaldi Highway at Horseshoe Bay	329R	8,160	9,245	---	9,700
15-19-1 & 99	0.2 miles west of Cypress Creek	329R	9,295	---	12,000	---
15-14-1 & 99	0.3 miles west of Hollyburn Chairlift Road	329R	10,825	10,695	13,495	11,600

HIGHWAY NUMBER 1
TRANS-CANADA HIGHWAY
(Victoria to Yoho National Park)

Station No.	Location Description	Class. Hwy. Ref. No.	1964	1965	1966	1967
C.S.15-20-1 & 99	0.6 miles east of Hollyburn Chairlift Road	329R	12,820	13,665	15,070	13,200
15-15-1 & 99	0.1 mile west of Taylor Way	329R	18,965	17,200	18,585	18,500
15-5 N & S-1 & 99	**Taylor Way, 0.1 mile south of Trans-Canada Highway See Highway No. 401	250R	17,285	18,200	19,595	---
17-14-1 & 9	**Rosedale - Agassiz Highway between Trans-Canada Highway #401 and Yale Road East #1 B.C.		2,130	2,290	2,570	2,500
17-16-1	**Yale Road East #1 B.C., 0.1 mile west of Rosedale- Agassiz Highway		1,760	1,850	1,840	1,700
17-15-1	0.5 miles east of Rosedale- Agassiz Highway #9		8,210	10,510	9,725	10,700
P-17-1	150 feet west of Lorenzetti Creek and 11.3 miles east of Rosedale - Agassiz Highway		8,506	8,143	9,820	10,302
27-1-1	0.5 miles west of Southern Trans-Canada Highway at Hope		10,555	10,595	---	12,700
27-2-3	**Southern Trans-Canada Highway 0.4 miles east of Trans-Canada Highway at Hope	179R	4,740	3,975	4,635	---
27-3-1	0.1 mile north of Southern Trans-Canada Highway at Hope (at North End of Overpass)	180R	10,195	10,335	12,315	12,800

HIGHWAY NUMBER 1
TRANS-CANADA HIGHWAY
(Victoria to Yoho National Park)

Station No.	Location Description	Class. Hwy. Ref. No.	1964	1965	1966	1967
27-11-1	0.4 miles south of Canyon Motor Hotel, south of Yale		5,595	6,185	7,275	6,100
27-12-1	0.4 miles south of Alexandra Bridge		3,805	---	---	4,800
P-27-1	0.2 miles north of North Portal of China Bar Tunnel		3,649	4,192	4,815	4,950
27-13-1	0.3 miles north of Jackass Inn at Falls Creek north of Boston Bar		3,110	4,010	---	4,600
27-10-1	100 yards south of southern junction to Lytton	106R	3,595	4,575	---	5,100
27-14	**Southern Lytton Junction Road 75 yards west of Trans-Canada Highway	107R	1,070	1,050	1,340	1,400
27-21-12	**Lytton-Lillooet Highway 1.2 miles north of Thompson River Bridge at Lytton		540	480	---	690
27-5	**Northern Lytton Junction Road 100 yards west of Trans-Canada Highway		690	655	640	780
27-4-1	100 yards north of northern junction to Lytton		3,525	3,450	5,445	4,600
27-20-1	0.3 miles south of southern Trans-Canada Highway Business Route Junction to Spences Bridge		3,480	3,975	5,550	5,100
27-6-8	**Merritt-Spences Bridge Highway 0.1 mile east of Trans-Canada Highway Business Route at Old Bridge at Spences Bridge.		475	680	685	720

HIGHWAY NUMBER 1
TRANS-CANADA HIGHWAY
(Victoria to Yoho National Park)

Station No.	Location Description	Class. Hwy. Ref. No.	1964	1965	1966	1967
28-6-1	0.3 miles north of Merritt- Spences Bridge Highway at Spences Bridge		3,285	3,520	5,005	4,300
C.S.28-7-1	2.5 miles south of southern junction of Ashcroft		3,350	---	5,515	4,800
28-8	**Northern Ashcroft Junction Road 0.1 mile east of Trans- Canada Highway		1,740	1,815	1,730	2,300
28-2-1	0.1 mile north of northern junction of Ashcroft		4,970	5,200	7,400	---
28-4-97	**Cariboo Highway 1.0 mile north of Trans-Canada Highway at Cache Creek		3,025	3,105	3,460	3,500
28-3-1 & 97	1.2 miles east of Cariboo Highway at Cache Creek		3,600	---	4,370	4,700
21-9-1 & 97	0.7 miles west of Savona Bridge		4,005	4,330	4,545	4,300
21-5-1 & 97	0.1 mile west of Princeton- Kamloops Highway west of Kamloops		4,020	5,275	5,700	5,900
21-4-5	**Princeton-Kamloops Highway 1.5 miles south of Trans- Canada Highway west of Kamloops		1,440	1,880	1,755	1,700
21-1-1 & 97	0.1 mile east of Princeton - Kamloops Highway west of Kamloops	299R	5,320	6,735	7,440	8,900
21-7 N & S	**Fortune Drive at the north end of Overlander Bridge	321R	---	23,490 (June)	22,495 (June)	25,200 (June)

HIGHWAY NUMBER 1
TRANS-CANADA HIGHWAY
(Victoria to Yoho National Park)

Station No.	Location Description	Class. Hwy. Ref. No.	1964	1965	1966	1967
21-2-5	**North Thompson Highway 3.0 miles north of South Thompson River Bridge		2,225	2,735	2,675	2,700
✓ 21-3-1 & 97	2.5 miles east of Victoria Street in Kamloops		7,365	8,025 (June)	9,825	14,400
✓ P-21-1	2.81 miles west of Kamloops - Vernon Highway at Monte Creek		4,282	4,928	5,620	5,806
22-3-97	**Kamloops - Vernon Highway, 2.0 miles south of Trans-Canada Highway at Monte Creek		1,560	1,625	1,630	2,000
21-10-1	0.2 miles east of Kamloops-Vernon Highway at Monte Creek		2,925	3,140	---	4,600
22-5-1	0.4 miles west of Anglemont Road at Squilax		---	3,935	3,845	4,900
22-13	**Anglemont Road 100 yards north of Bridge at Squilax		1,450	1,290	1,335	1,600
22-6-1	0.6 miles east of Anglemont Road at Squilax		2,920	2,940	3,200	3,900
22-1-1	0.1 miles west of Salmon River Road west of Salmon Arm	325R	4,780	4,980	5,620	8,100
22-2	**Salmon River Road 0.2 miles south of Trans-Canada Highway west of Salmon Arm	304R	1,485	1,510	1,370	1,500
22-7-1	0.1 mile east of Salmon River Road west of Salmon Arm	325R	5,780	5,860	6,000	7,000
22-9-1	0.1 miles west of Okanagan Highway #97B east of Salmon Arm	325R	4,315	6,880	6,760	8,600

HIGHWAY NUMBER 1
TRANS-CANADA HIGHWAY
(Victoria to Yoho National Park)

Station No.	Location Description	Class. Hwy. Ref. No.	1964	1965	1966	1967
22-10-97B	**Okanagan Highway #97B, 0.1 mile south of Trans-Canada Highway east of Salmon Arm	326R	2,750	2,655	2,405	2,800
22-8-1	0.1 miles north of Okanagan Highway #97B east of Salmon Arm	325R	---	4,630	4,990	5,300
22-14-1	1.0 mile west of east end of Sicamous Narrows Bridge		3,180	3,420	3,425	3,900
23-5-97A	**Mara Lake Road, 1.0 mile south of Trans-Canada Highway at Sicamous		2,455	2,445	3,265	3,600
23-6-1	1.0 mile east of Mara Lake Road at Sicamous		4,380	5,390	6,160	6,500
23-1-1	At Craigellachie Bridge		3,485	4,885	5,590	6,500
23-2-1	At Columbia River Bridge west of Revelstoke	400R	4,930	6,055	7,220	---
23-3-23	**Big Bend Highway 2.0 miles north of Trans-Canada Highway at Revelstoke	401R	610	590	525	560
23-4-23	**Arrowhead Road 100 yards north of Upper Illecillewaet Bridge south of Revelstoke		2,185	1,710	1,750	2,100
23-7-1	2.5 miles east of Big Bend Highway at Revelstoke		***5,510	---	5,370	5,600
23-8-1	0.1 mile east of Woolsey Creek Bridge at Albert Canyon		***4,305	4,960	5,145	5,300
	/ Rogers Pass		3,880	3,993	4,627	4,754

*** Volumes expanded from P-21-1 and Rogers Pass Park Counts.

/ Information from Park Superintendent's Office Mount Revelstoke and Glacier National Parks.

HIGHWAY NUMBER 1
TRANS-CANADA HIGHWAY
(Victoria to Yoho National Park)

Station No.	Location Description	Class. Hwy. Ref. No.	1964	1965	1966	¹⁹⁶⁷ 1966
37-8-1	0.2 miles west of Quartz Creek Bridge near Spruceville	***4,	650	---	---	5,200
37-9-1	0.3 miles west of western access to Donald	***4,	550	4,790	4,325	5,500
37-10	**Big Bend Highway, 1.7 miles north of Trans-Canada Highway east of Donald		555	470	400	250
37-11-1	0.1 mile east of Big Bend Highway east of Donald	***5,	465	5,275	4,875	---
37-12-1	2.0 miles west of Kootenay Columbia Highway at Golden Weigh Scale		5,675	7,275	5,540	5,600
37-13-95	**Kootenay Columbia Highway 2.0 miles south of Trans-Canada Highway at Golden Weigh Scale and south of Golden		---	---	1,970	2,000
37-14-1	1.2 miles east of Kootenay Columbia Highway at Golden Weigh Scale		3,820	5,150	5,115	5,200
37-15-1	2.3 miles west of western Yoho National Park Boundary		3,165	---	4,475	5,200

HIGHWAY NUMBER 1 B.C.
FRASER HIGHWAY
(Whalley to Abbotsford)

Station No.	Location Description	Class. Hwy. Ref. No.	1964	1965	1966	1967
16-9-99	**King George Highway 100 yards south of the Fraser Highway at Whalley	384R	12,945	14,140	16,945	16,400
C.S.16-11 1 & 99	N&S**King George Highway, 0.2 miles north of Fraser Highway at Whalley	384R	19,050	20,090	22,935	22,900
16-7-1	0.3 miles east of King George Highway at Whalley	385R	7,820	8,670	7,645	8,600
16-6-1	0.1 mile west of Pacific Highway #15	385R	6,570	6,800	6,525	7,800
16-5-1	**Pacific Highway, 0.2 miles south of Fraser Highway	13R	3,220	3,550	3,555	4,200
16-4-1	0.1 mile east of Pacific Highway #15	385R	4,065	4,135	3,515	3,400
16-2-1	0.1 mile west of Langley Bypass Highway #10 at Langley City	262R	4,470	---	4,640	4,400
16-42 E&W-10	**Langley Bypass Highway, 0.1 mile north of Fraser Highway	456R	*2,700
16-41 E&W-10	**Langley Bypass Highway, 0.1 mile south of Fraser Highway	456R	*3,500
16-1-1	1.0 mile east of New McLellan (56th Avenue) at Langley City	263R	5,665	7,955	5,835	6,500
16-119-1	0.2 miles west of Aldergrove-Bellingham Highway #13	262R	4,775	4,660	4,040	4,500
16-120-13	**Aldergrove-Bellingham Highway 100 feet south of Fraser Highway	77R	1,265	1,435	1,520	1,600

Note: 1964 Counts influenced by opening of Highway #401 over Port Mann Bridge in June, 1964.

HIGHWAY NUMBER 1 B.C.
FRASER HIGHWAY
(Whalley to Abbotsford)

Station No.	Location Description	Class. Hwy. Ref. No.	1964	1965	1966	1967
16-118-1	0.1 mile east of Aldergrove- Bellingham Highway #13	262R	5,315	5,410	4,885	5,300
C.S. 17-12-1	2.0 miles east of Jackman Road at Aldergrove	422R	4,760	5,520	3,935	5,200

Note: 1964 Counts influenced by opening of Highway #401 over Port Mann Bridge in June, 1964.

HIGHWAY NUMBER 1A
ISLAND HIGHWAY
(Victoria to Langford Lake)

Station No.	Location Description	Class. Hwy. Ref. No.	1964	1965	1966	1967
11-43-1A	0.3 miles west of Craigflower and Admirals Road Junction		10,485	12,190	13,175	---
11-44-1A	0.3 miles east of Trans-Canada Highway at Thetis Lake Interchange		9,565	10,785	11,105	10,400
P-11-1	**Trans-Canada Highway #1, 0.4 miles west of Helmcken Road and 0.7 miles east of Thetis Lake Interchange		12,245	14,671	15,471	16,836
11-46-1	**Trans-Canada Highway, 0.1 miles west of Thetis Lake Interchange		8,055	---	10,605	10,300
11-45-1A & 14	0.1 mile west of Trans-Canada Highway at Thetis Lake Interchange		13,775	14,350	14,895	17,700
11-28-1A & 14	0.4 miles east of West Coast Road at Colwood		12,935	15,100	15,365	17,100
11-27-14	**West Coast Road, 0.5 miles west of Island Highway at Colwood		8,175	9,555	9,490	10,600
11-29-1A	0.2 miles north of West Coast Road at Colwood		5,535	6,160	6,120	5,900
11-48-1A	0.1 mile south of Trans-Canada Highway at Langford Lake		730	1,020	---	1,100
11-47-1	**Trans-Canada Highway, 0.1 mile south of Island Highway at Langford Lake		3,900	5,440	5,775	5,800

HIGHWAY NUMBER 1A
ISLAND HIGHWAY
(Victoria to Langford Lake)

Station No.	Location Description	Class. Hwy. Ref. No.	1964	1965	1966	1967
C.S.11-42+1	**Trans-Canada Highway 0.2 miles north of Island Highway at Langford Lake		5,770	6,900	---	6,800

HIGHWAY NUMBER 2
 DAWSON CREEK - TUPPER HIGHWAY
 (Dawson Creek to Provincial Boundary)

Station No.	Location Description	Class. Hwy. Ref. No.	1964	1965	1966	1967
43-2-97	**John Hart-Peace River Highway 0.3 miles south of Alaska Highway at Dawson Creek	257R	1,690	2,360	2,100	2,200
43-5-97	**Alaska Highway, 0.8 miles north of John Hart-Peace River Highway at Dawson Creek	363R	2,315	3,645	3,080	2,800
43-7-2	0.9 miles south of Traffic Circle at 8th Street and Alaska Avenue in Dawson Creek	364R	3,065	5,405	4,920	---
43-3-2	0.7 miles north of Pouce Coupe Government Building	83R	2,565	3,175	2,960	2,700
43-4-2	0.3 miles south of Pouce Coupe Government Building	83R	1,835	---	1,880	2,000
43-11-2	At B.C. - Alberta Boundary south of Tupper		1,080	1,115	1,460	1,000

HIGHWAY NUMBER 3
SOUTHERN TRANS-CANADA HIGHWAY
(Hope to Provincial Boundary)

Station No.	Location Description	Class. Hwy. Ref. No.	1964	1965	1966	1967
27-1-1	**Trans-Canada Highway, 0.5 miles west of Southern Trans-Canada Highway at Hope		10,555	10,595	---	12,700
27-3-1	**Trans-Canada Highway, 0.1 mile north of Southern Trans-Canada Highway at Hope (at north end of Overpass)	180R	10,195	10,335	12,315	12,800
27-2-3	0.4 miles east of Trans-Canada Highway at Hope	179R	4,740	3,975	4,635	---
P-26-1	Opposite Allison Pass School and just east of Department of Highways Yard		3,491	3,306	4,047	4,197
26-16-3	At east boundary of Manning Park		3,765	3,195	---	4,100
26-1-3	0.9 miles west of Hospital Road in Princeton	433R	3,625	3,580	4,825	4,800
26-3-5	**Princeton-Kamloops Highway, 0.6 miles north of Tulameen River Bridge at Princeton	434R	1,030	810	805	770
26-2	**Tulameen Road, 0.5 miles west of Old Tulameen River Bridge at Princeton	204B	495	715	425	420
26-4-3	0.7 miles east of Princeton-Kamloops Highway at Princeton	433R	4,155	---	6,575	7,700
C.S.26-17-3	2.0 miles west of 20 Mile Creek Bridge at Hedley		3,670	3,400	4,395	4,700
26-15-3	0.4 miles west of Boundary Road in Keremeos	438R	4,055	3,870	4,565	6,500

HIGHWAY NUMBER 3
SOUTHERN TRANS-CANADA HIGHWAY
(Hope to Provincial Boundary)

Station No.	Location Description	Class. Hwy. Ref. No.	1964	1965	1966	1967
26-5-3A	**Keremeos-Kaleden Junction-Osoyoos Highway, 0.5 miles east of Highway #3 via Richter Pass	339R	4,320	---	3,530	4,400
26-6-3	0.1 mile south of Keremeos-Kaleden Junction-Osoyoos Highway at Keremeos	338R	1,825	---	2,655	2,900
26-18-3	0.2 miles south of Kohler Ranch Road about 15 miles south of Keremeos-Kaleden Junction-Osoyoos Highway at Keremeos		200	890	920	1,200
26-19-3	100 yards west of Keremeos-Kaleden Junction-Osoyoos Highway north of Osoyoos		460	1,330	1,020	1,500
26-12-3 & 97	0.2 miles north of Osoyoos-Oroville Highway west of Osoyoos		4,755	3,910	4,685	4,600
26-13-97	**Osoyoos-Oroville Highway, 0.1 mile south of Southern Trans-Canada Highway west of Osoyoos		1,555	1,550	1,865	1,900
26-14-3	At Summit of Anarchist Mountain east of Osoyoos		1,480	---	2,000	1,900
33-11-3	0.2 miles west of Beaverdell Road at Rock Creek		1,545	1,100	1,765	1,900
33-1	**Beaverdell Road, 1.1 mile north of Southern Trans-Canada Highway at Rock Creek		510	625	420	700
33-2-3	0.9 miles east of Beaverdell Road at Rock Creek		1,795	1,620	2,270	2,100

HIGHWAY NUMBER 3
SOUTHERN TRANS-CANADA HIGHWAY
(Hope to Provincial Boundary)

Station No.	Location Description	Class. Hwy. Ref. No.	1964	1965	1966	1967
33-12-3	0.1 mile west of Midway Road Junction at Midway	458R	2,400	2,010	2,715	2,700
33-13	**Midway Road 0.8 miles south of Southern Trans-Canada Highway at Midway	459R	240	560	460	640
33-3-3	0.2 miles east of Midway Road Junction at Midway	458R	1,905	1,725	2,305	2,100
C.S.33-4-3	10.7 miles east of Railway Tunnel east of Greenwood		1,380	1,105	1,860	2,100
33-5-3	0.2 miles west of Danville Highway west of Grand Forks		1,510	1,715	---	1,900
33-14-4A	**Danville Highway 0.6 miles south of Southern Trans- Canada Highway west of Grand Forks		545	---	665	780
33-6-3	0.2 miles east of Danville Highway west of Grand Forks		2,980	2,905	3,670	3,400
33-7-3	0.9 miles east of Steel Bridge in Grand Forks	341R	2,965	---	3,615	2,900
33-8-3	0.2 miles west of junction with Christina Lake-Laurier Highway		1,945	---	2,450	---
33-9-395	**Christina Lake-Laurier Highway 0.2 miles south of Southern Trans-Canada Highway		585	365	605	510
33-10-3	0.1 mile north of Cascade Highway at Christina Lake		2,330	1,415	1,850	---

HIGHWAY NUMBER 3
SOUTHERN TRANS-CANADA HIGHWAY
(Hope to Provincial Boundary)

Station No.	Location Description	Class. Hwy. Ref. No.	1964	1965	1966	1967
32-15-3	On east end of Paulson Bridge		1,130	905	1,580	1,600
32-13-3B	**Rossland-Sheep Lake Cutoff Highway 0.1 mile south of Southern Trans-Canada Highway at Sheep Lake			345	765	640
F-32-1	3.2 miles west of Kinnaird-Nelson-Creston Highway #3A at Kinnaird			---	---	1,320
C.S.32-10-3	1.4 miles north of China Creek and 1.1 miles south of Blueberry Creek		3,680	3,420	3,930	3,700
32-4-3	1.4 miles north of Tadanac Little League Ball Park		4,735	4,615	5,150	6,900
32-3-22	**Paterson-Rossland-Trail Highway, 0.1 mile south of Mountain View Cemetery between Rossland and Trail	144R	4,700	5,245	5,885	5,900
32-12 N&S-3	On East Trail end of new Columbia River Bridge at Trail	417R	11,160	15,615 (May)	13,850 (May)	13,300 (May)
32-11-22A	**Waneta Highway 0.1 mile south of Southern Trans-Canada Highway #3		1,290	1,325	1,645	1,400
32-5-3	0.2 miles east of Waneta Highway #22A		5,615	6,215	7,320	---
32-7-3	1.5 miles east of Post Office in Fruitvale		2,380	2,305	2,545	2,500
31-14-3	0.5 miles west of Nelson-Nelway Highway #6 at Salmo	230R	2,585	2,445	2,680	---

HIGHWAY NUMBER 3
SOUTHERN TRANS-CANADA HIGHWAY
(Hope to Provincial Boundary)

Station No.	Location Description	Class. Hwy. Ref. No.	1964	1965	1966	1967
31-13-6	**Nelson-Nelway Highway #6, 0.8 miles north of Southern Trans-Canada Highway #3 at Salmo	231R	2,180	1,950	2,185	1,600
31-15-3 & 6	0.7 miles south of Salmo River Bridge		3,190	2,525	3,040	2,300
31-18-6	**Nelson-Nelway Highway #6, 0.2 miles north of Canada- U.S.A. Border at Nelway		475	355	440	400
31-21-3	1.3 miles east of Nelson- Nelway Highway #6 east of Salmo		950	820	1,040	920
31-22-3	1.5 miles west of Kinnaird- Nelson-Creston Highway #3A west of Creston		1,770	1,615	1,815	1,600
31-12-3A	**Kinnaird-Nelson-Creston Highway #3A, 0.5 miles north of Southern Trans-Canada Highway #3 west of Creston		---	1,920	1,710	2,300
31-9-21	**Creston-Rykerts Highway #21, 0.9 miles south of Southern Trans-Canada Highway #3		2,220	2,485	2,460	2,700
31-17-21	**Creston-Rykerts Highway #21, 0.1 mile north of Canada- U.S.A. Border		445	600	510	630
31-16	**Lister Road, 0.3 miles south of Southern Trans-Canada Highway at Erickson		1,210	1,255	1,475	1,600
31-10-3	0.4 miles east of Lister Road at Erickson		2,310	2,155	2,275	1,800

HIGHWAY NUMBER 3
SOUTHERN TRANS-CANADA HIGHWAY
(Hope to Provincial Boundary)

Station No.	Location Description	Class. Hwy. Ref. No.	1964	1965	1966	1967
31-11-3	0.5 miles east of Kitchener Hotel		1,785	1,800	1,980	1,800
35-1-3	0.2 miles west of Yahk-Kingsgate Highway at Curzon		1,810	1,700	1,755	---
35-2-95	**Yahk-Kingsgate Highway, 0.1 mile south of Southern Trans-Canada Highway at Curzon		850	930	1,110	770
P-35-1	1.5 miles east of Moyie River Bridge in Yahk		1,747	1,721	2,145	1,986
35-3-3 & 95	1.5 miles northeast of Lakeview Cabins at Moyie		1,845	2,495	2,405	2,200
35-4-3 & 95	0.4 miles west of Cranbrook Junction-Wasa Highway east of Cranbrook	354R	5,790	5,440	6,110	6,100
35-6-95A	**Cranbrook Junction - Wasa Highway 1.8 miles north of Southern Trans-Canada Highway east of Cranbrook		2,950	3,350	3,740	3,300
35-5-3 & 95	0.2 miles east of Cranbrook Junction-Wasa Highway east of Cranbrook		2,510	3,520	4,475	4,200
35-12-3 & 95	0.1 mile west of Kootenay-Columbia Highway east of Cranbrook		3,180	---	4,145	---
35-11-93 & 95	**Kootenay-Columbia Highway, 0.2 miles north of Southern Trans-Canada Highway east of Cranbrook		1,240	1,305	2,590	2,800

HIGHWAY NUMBER 3
SOUTHERN TRANS-CANADA HIGHWAY
(Hope to Provincial Boundary)

Station No.	Location Description	Class. Hwy. Ref. No.	1964	1965	1966	1967
35-7-3 & 93	0.5 miles east of Kootenay-Columbia Highway east of Cranbrook		1,995	2,075	2,445	2,000
35-15-3 & 93	0.3 miles west of Wardner Bridge		1,830	2,000	2,250	---
35-16	**Fort Steele - Bull River Road, 0.1 mile north of Southern Trans-Canada Highway east of Wardner		130	275	495	240
36-7-3 & 93	0.9 miles east of Fort Steele - Bull River Road east of Wardner		1,790	2,040	1,750	1,800
36-1-3 & 93	0.1 mile west of Elko-Roosville Highway at Elko		1,850	---	2,190	1,800
36-2-93	**Elko-Roosville Highway, 0.2 miles south of Southern Trans-Canada Highway at Elko		770	640	580	580
36-8-93	**Elko-Roosville Highway, 0.7 miles north of Canada - U.S.A. Boundary		435	440	365	460
36-3-3	0.1 miles east of Elko-Roosville Highway at Elko		2,685	---	1,830	1,800
36-4-3	2.4 miles west of western Elk River Bridge at Fernie		***2,860	2,085	1,835	2,000
C.S.36-5-3	2.0 miles west of Hosmer Bridge east of Fernie		***2,295	2,405	2,245	2,100
36-6-3	0.6 miles west of B.C. - Alberta Boundary		***3,060	---	1,830	1,700

*** Traffic detoured on Highway #3 because of Montana Floods in 1964.

HIGHWAY NUMBER 3A
KEREMEOS-KALEDEN JUNCTION-OSOYOOS HIGHWAY
(Keremeos to Osoyoos)

Station No.	Location Description	Class. Hwy. Ref. No.	1964	1965	1966	1967
26-15-3	**Southern Trans-Canada Highway 0.4 miles west of Boundary Road in Keremeos	338R	4,055	3,870	4,565	6,500
26-6-3	**Southern Trans-Canada Highway 0.1 mile south of Keremeos- Kaleden Junction-Osoyoos Highway at Keremeos	338R	1,825	---	2,655	2,900
26-5-3A	0.5 miles east of Richter Pass Highway No. 3 at Keremeos	339R	4,320	---	3,530	4,400
26-7-3A	0.2 miles west of Okanagan Highway at Kaleden Junction		3,355	2,485	3,015	3,000
26-8-97	**Okanagan Highway, 0.2 miles north of Old Southern Trans- Canada Highway No. 3A at Kaleden Junction		4,190	5,335	6,350	5,700
26-9-3A & 97	0.1 miles south of Okanagan Highway No. 97 at Kaleden Junction		4,235	3,290	4,080	4,300
P-26-2	4.82 miles south of Okanagan Highway No. 97 at Kaleden Junction and south of Okanagan Falls		3,433	2,940	3,315	3,348
26-19-3	**Richter Pass Highway No. 3, 100 yards west of Old Southern Trans-Canada Highway No. 3A north of Osoyoos		460	1,330	1,020	1,500
26-12-3 & 97	**Southern Trans-Canada Highway No. 3 & 97, 0.2 miles north of Osoyoos-Oroville Highway west of Osoyoos		4,755	3,910	4,685	4,600

HIGHWAY NUMBER 3A
KINNAIRD - NELSON - CRESTON HIGHWAY
(Kinnaird to Creston)

Station No.	Location Description	Class. Hwy. Ref. No.	1964	1965	1966	1967
C.S.32-10-3	**Southern Trans-Canada Highway #3, 1.4 miles north of China Creek and 1.1 miles south of Blueberry Creek		3,680	3,420	3,930	3,700
32-6	**Kinnaird-Castlegar-Brilliant Highway, 0.2 miles east of Syringa Creek Road at Castlegar Ferry		4,075	4,435	4,695	2,900
32-8	**Syringa Creek Road, 0.1 mile west of Kinnaird-Castlegar-Brilliant Highway at Castlegar Ferry		3,080	3,610***	6,740	4,800
31-2-3A	0.1 mile west of Vernon-Slocan Highway #6 at South Slocan		2,330	2,425	2,785	---
31-1-6	**Vernon-Slocan Highway #6, 0.3 miles north of Kinnaird-Nelson-Creston Highway #3A at South Slocan		1,620	1,525	1,880	1,900
31-3-3A & 6	0.1 miles east of Vernon-Slocan Highway #6 at South Slocan		3,110	3,345	3,570	3,200
31-4-3A & 6	2.0 miles west of Nelson-Nelway Highway #6 in Nelson		3,790	3,670	4,435	4,200
31-5-6	**Nelson-Nelway Highway #6, 1.0 mile south of Stanley Street and Mines Road in Nelson	373R	2,280	2,465	3,000	2,100

*** Traffic to High Arrow Dam.

HIGHWAY NUMBER 3A
KINNAIRD - NELSON - CRESTON HIGHWAY
(Kinnaird to Creston)

Station No.	Location Description	Class. Hwy. Ref. No.	1964	1965	1966	1967
31-7-3A	0.5 miles west of Kaslo Road at Balfour		1,865	1,685	2,065	1,300
31-8	**Kaslo Road, 0.6 miles north of Kinnaird-Nelson-Creston Highway #3A at Balfour		880	---	1,305	1,100
31-6-3A	0.7 miles east of Welcome Inn Motel at Boswell		740	---	735	750
31-12-3A	0.5 miles north of Southern Trans-Canada Highway #3, west of Creston		---	1,920	1,710	2,300

HIGHWAY NUMBER 4
ALBERNI HIGHWAY
(Parksville to Port Alberni)

Station No.	Location Description	Class. Hwy. Ref. No.	1964	1965	1966	1967
C.S.14-1-4	1.0 mile west of Island Highway at Parksville	177R	3,180	3,455	3,560	3,600
14-2-4	100 yards east of Hilliers Road		2,435	2,145	2,860	2,400
14-3-4A	**Hilliers Road 100 yards north of Alberni Highway		635	965	1,060	1,100
14-20-4	100 yards west of Hilliers Road		3,235	3,360	3,710	---
12-48-4	0.4 miles east of Port Alberni Highway		3,225	3,135	3,520	3,300
12-47	**Port Alberni Highway, 0.2 miles west of Alberni Highway		2,400	2,835	2,860	2,500
12-42-4	0.9 miles west of Port Alberni Highway		2,700	2,270	2,705	2,200
12-46 N & S	**Alberni-Port Alberni Arterial, 0.1 mile south of Rogers Creek	315R	14,315	13,385	16,010	13,100

HIGHWAY NUMBER 4
ALBERNI - TOFINO ROAD
(Port Alberni to Tofino)

Station No.	Location Description	Class. Hwy. Ref. No.	1964	1965	1966	1967
12-43	**Beaver Creek Road, 0.2 miles north of Tofino Road at Alberni	39B	5,245	5,040	5,320	5,000
12-45-4	At Somass River Bridge	152R	4,550	4,800	6,060	5,300
12-44-4	0.4 miles south of Great Central Lake Road		2,100	1,800	1,815	1,900
12-49	**Great Central Lake Road 0.3 miles north of Tofino Road		630	465	525	370
12-50-4	100 yards west of Great Central Lake Road		1,305	1,845	1,550	2,100
12-51-4	6.0 miles west of Lakeshore Road at Sproat Lake		205	290	375	950

HIGHWAY NUMBER 5
PRINCETON - KAMLOOPS HIGHWAY
(Princeton to Kamloops)

Station No.	Location Description	Class. Hwy. Ref. No.	1964	1965	1966	1967
26-2	**Tulameen Road 0.5 miles west of Old Tulameen River Bridge at Princeton	204B	495	715	425	420
26-3-5	0.6 miles north of Tulameen River Bridge at Princeton	434R	1,030	810	805	770
27-15-5	0.6 miles south of Tulameen Road about 5 miles south of Aspen Grove		545	500	570	520
27-19	**Tulameen Road 0.5 miles west of Princeton-Kamloops Highway about 5 miles south of Aspen Grove		75	70	40	60
27-18-5	0.5 miles north of Tulameen Road about 5 miles south of Aspen Grove		890	570	400	510
27-9-5	1.0 miles south of Merritt - Spences Bridge Highway at Merritt	102R	1,525	2,065	2,660	2,000
27-7-8	**Merritt-Spences Bridge Highway 1.0 mile west of Princeton-Kamloops Highway at Merritt	73R	4,010	3,605	4,305	3,200
27-8-5	1.0 mile north of Merritt-Spences Bridge Highway at Merritt	101R		---	2,155	2,400
27-16-5	0.1 mile south of Stump Lake Access Road between Nicola Lake and Stump Lake		810	940	810	830
21-4-5	1.5 miles south of Trans-Canada Highway west of Kamloops		1,440	1,880	1,755	1,700

HIGHWAY NUMBER 5
 PRINCETON - KAMLOOPS HIGHWAY
 (Princeton to Kamloops)

Station No.	Location Description	Class. Hwy. Ref. No.	1964	1965	1966	1967
21-5-1 & 97	**Trans-Canada Highway, 0.1 mile west of Princeton- Kamloops Highway west of Kamloops		4,020	5,275	5,700	5,900
21-1-1 & 97	**Trans-Canada Highway, 0.1 mile east of Princeton- Kamloops Highway west of Kamloops	299R	5,320	6,735	7,440	8,900

HIGHWAY NUMBER 5
NORTH THOMPSON HIGHWAY
(Kamloops to Little Fort)

Station No.	Location Description	Class.	1964	1965	1966	1967
		Hwy. Ref. No.				
21-3-1 & 97	**Trans-Canada Highway, 2.5 miles east of Victoria Street in Kamloops		7,365	8,025 (June)	9,825	14,400
21-2-5	3.0 miles north of South Thompson River Bridge at Kamloops		2,225	2,735	2,675	2,700
21-6-5	0.4 miles south of Tod Mountain Road at Heffley Creek		2,260	2,520	1,960	2,100
21-8-5	0.1 miles north of northern Barriere Junction		1,035	1,110	1,090	---
21-11-5	0.3 miles south of 93 Mile Bridge Lake - Little Fort Road at Little Fort		870	885	1,525	1,700
21-13-24	**93 Mile Bridge Lake - Little Fort Road, 0.4 miles west of North Thompson Highway at Little Fort		675	---	435	490
21-12-5	0.2 miles north of 93 Mile Bridge Lake - Little Fort Road at Little Fort		680	690	515	730
21-14-5	1.0 mile east of Birch Island Road		650	545	565	560

HIGHWAY NUMBER 6
NELSON - NELWAY HIGHWAY
(Nelway to Nelson)

Station No.	Location Description	Class. Hwy. Ref. No.	1964	1965	1966	1967
31-19	**Waneta-Nelway Road, 0.2 miles west of Nelson-Nelway Highway at Nelway		315	220	310	240
31-18-6	0.2 miles north of Canada-U.S.A. Border at Nelway		475	355	440	400
31-21-3	**Salmo-Creston Cutoff, 1.3 miles east of Nelson-Nelway Highway #6		950	820	1,040	920
31-15-3 & 6	0.7 miles south of Salmo River Bridge		3,190	2,525	3,040	2,300
31-14-3	**Southern Trans-Canada Highway #3, 0.5 miles west of Nelson-Nelway Highway at Salmo	230R	2,585	2,445	2,680	---
31-13-6	0.8 miles north of Southern-Trans Canada Highway #3 Junction at Salmo	231R	2,180	1,950	2,185	1,600
31-20-6	0.9 miles north of Ymir Hotel at Ymir		1,540	1,680	1,595	1,300
31-5-6	1.0 miles south of Stanley Street and Mines Road in Nelson	373R	2,280	2,465	3,000	2,100

KINNAIRD - NELSON - CRESTON HIGHWAY
(Nelson to South Slocan)

31-4-3A & 6	2.0 miles west of Nelson - Nelway Highway #6 in Nelson		3,790	3,670	4,435	4,200
31-3-3A & 6	0.1 miles east of Vernon-Slocan Highway #6 at South Slocan		3,110	3,345	3,570	3,200

HIGHWAY NUMBER 6
VERNON - SLOCAN HIGHWAY
(South Slocan to Vernon)

Station No.	Location Description	Class. Hwy. Ref. No.	1964	1965	1966	1967
31-2-3A	**Kinnaird-Nelson-Creston Highway #3A, 0.1 miles west of Vernon-Slocan Highway #6 at South Slocan		2,330	2,425	2,785	---
31-1-6	0.3 miles north of Kinnaird-Nelson-Creston Highway #3A at South Slocan		1,620	1,525	1,880	1,900
34-4-6	0.6 miles south of southern school in Slocan City		1,050	1,280	1,170	1,000
34-5-6	1.5 miles north of southern school in Slocan City		395	430	520	420
34-3-6	0.2 miles south of Silverton Hotel		455	495	790	720
34-2-6	1.1 miles north of Steel Bridge in Silverton		1,170	880	1,020	670
34-6	**Kaslo-New Denver Road, 0.8 miles east of Vernon-Slocan Highway at New Denver	291R	180	235	275	210
34-1-6	1.0 mile north of Kaslo-New Denver Road at New Denver	88R	775	690	1,105	750
34-7-6	1.1 miles southeast of Railway Crossing south of Nakusp		1,370	1,225	1,400	1,800
34-9	**Nakusp-Galena Road, 0.1 mile north of Department of Highway Yard in Nakusp	405R	875	565	565	1,000
34-8-6	1.2 miles west of Bay Street at Nakusp		935	865	985	1,400

HIGHWAY NUMBER 6
 VERNON - SLOCAN HIGHWAY
 (South Slocan to Vernon)

Station No.	Location Description	Class. Hwy. Ref. No.	1964	1965	1966	1967
24-9-6	0.2 miles east of Echo Lake Road east of Cherryville		205	390	425	400
24-25-6	0.1 mile east of Echo Lake Road east of Lumby		695	825	380	1,500
24-24-6	0.1 mile west of Ranger Station at Lumby	261R	---	2,160	---	1,700
24-26-6	2.7 miles west of School Road at Lavinaton	103R	1,970	2,790	3,220	3,300
24-7-6	2.0 miles east of 30th Avenue in Vernon	103R	2,610	3,285	4,265	4,600

HIGHWAY NUMBER 7
LOUGHEED HIGHWAY
(Vancouver to Agassiz)

Station No.	Location Description	Class. Hwy. Ref. No.	1964	1965	1966	1967
16-71 E&W-7	0.3 miles east of Boundary Road in Burnaby	17R	22,555	22,650	25,510	25,300
C.S.16-72 E&W-7	Between Government Street and North Road in Burnaby	17R	7,700	7,970	9,335	10,600
16-74	**North Road 0.1 mile south of Clarke Road	14B	9,955	10,920	12,200	13,000
16-109-7	0.1 miles east of North Road	280R	5,295	5,565	6,580	7,800
16-110	**Brunette Avenue 0.1 mile west of Lougheed Highway	167R	14,660	15,495	17,325	17,900
16-108-7	0.1 mile east of King Edward Avenue	280R	5,625	6,655	7,275	8,100
16-117-7	100 feet west of Essondale main gate, east of Colony Farm Road	280R	13,120	13,255	12,910	17,500
16-103-7	0.1 mile west of Dewdney Trunk Road and Port Coquitlam Road	280R	10,210	10,410	10,410	12,200
16-104	**Port Coquitlam Road, 0.1 mile east of Lougheed Highway		2,750	2,275	1,995	2,900
16-102	**Dewdney Trunk Road, 0.1 mile west of Lougheed Highway		2,035	1,765	1,965	2,700
16-111-7A	**Barnet Highway, 0.2 miles west of Lougheed Highway (Pipeline Road)	201R	6,450	7,205	7,535	5,400
16-101-7	0.3 miles east of Barnet Highway	165R	13,140	16,925	13,675	14,400

Note: 1964 Counts influenced by opening of Highway #401.

HIGHWAY NUMBER 7
LOUGHEED HIGHWAY
(Vancouver to Agassiz)

Station No.	Location Description	Class. Hwy. Ref. No.	1964	1965	1966	1967
16-100	**Shaughnessy Street, 0.1 mile south of Lougheed Highway and north of Railway at Port Coquitlam		5,970	6,305	6,860	5,200
C.S.16-99-7	1.0 mile west of Pitt River Bridge	165R	8,585	9,860	9,140	9,500
16-112-7	0.1 mile east of Harris Road in Pitt Meadows	21R	10,040	---	12,535	13,700
16-98-7	1.0 mile west of Carr Avenue (218th Avenue) in Haney	22R	11,045	12,120	13,805	14,800
16-97-7	50 feet west of Kanaka Creek Bridge	22R	5,330	8,845	7,465	6,900
16-113-7	0.1 mile west of 17th Street to Albion Ferry	22R	4,710	5,210	6,680	5,300
16-96-7	1.7 mile west of Stave River Bridge	22R	3,400	4,300	4,235	3,900
P-17-2	At Silverdale pumps and 4.4 miles west of Huntingdon-Mission Highway in Mission City	23R	3,730	4,033	4,115	4,220
17-41-7	30 feet east of Park Road west of Mission City	23R	4,840	5,420	5,650	6,200
C.S.17-10-11	**Huntingdon-Mission Highway 100 yards south of Mission Bridge	12R	4,075	4,175	4,625	5,600
17-40-7	1.8 miles east of Huntingdon-Mission Highway in Mission City	23R	3,410	---	4,745	4,500

HIGHWAY NUMBER 7
LOUGHEED HIGHWAY
(Vancouver to Agassiz)

&f

Station No.	Location Description	Class. Hwy. Ref. No.	1964	1965	1966	1967
17-39-7	0.3 miles west of Deroche Bridge		1,245	1,445	1,635	1,300
17-38-7	0.5 miles east of Deroche Bridge		1,140	1,360	1,380	1,600
17-37-7	0.4 miles west of Harrison Hot Springs Road	330R	995	1,250	1,390	1,500
17-36-9	**Harrison Hot Springs Road, 0.2 miles north of Lougheed Highway	160R	2,025	2,560	3,070	2,500
17-35-7 & 9	0.1 mile east of Harrison Hote Springs Road	330R	2,400	2,870	3,125	2,800

HIGHWAY NUMBER 7A
BARNET HIGHWAY
(Vancouver to Port Coquitlam)

Station No.	Location Description	Class. Hwy. Ref. No.	1964	1965	1966	1967
16-70-7A	4.0 miles west of Clarke Road in Burnaby	293R	6,320	7,050	7,670	7,800
16-107-7A	0.1 miles west of Clarke Road	200R	5,260	6,460	8,065	8,500
16-106-7A	0.1 miles west of Ioco Road	200R	9,840	8,235	10,885	11,600
16-105	**Ioco Road 0.1 mile north of Barnet Highway	57R	3,515	3,425	4,025	---
16-111-7A	0.2 miles west of Lougheed Highway (Pipeline Road)	201R	6,450	7,205	7,535	5,400
16-101-7	**Lougheed Highway 0.3 miles east of Barnet Highway	165R	13,140	16,925	13,675	14,400

HIGHWAY NUMBER 8
MERRITT - SPENCES BRIDGE HIGHWAY
(Merritt to Spences Bridge)

Station No.	Location Description	Class. Hwy. Ref. No.	1964	1965	1966	1967
27-9-5	**Princeton-Kamloops Highway 1.0 mile south of Merritt - Spences Bridge Highway at Merritt	102R	1,525	2,065	2,660	2,000
27-8-5	**Princeton-Kamloops Highway 1.0 miles north of Merritt - Spences Bridge Highway at Merritt	101R		---	2,155	2,400
27-7-8	1.0 mile west of Princeton - Kamloops Highway at Merritt	73R	4,010	3,605	4,305	3,200
27-17-8	0.2 miles west of Mamette Lake Road and east of Lower Nicola		2,940	3,295	4,175	2,700
27-6-8	0.1 miles east of Trans- Canada Highway Business Route at Old Bridge at Spences Bridge		475	680	685	720
28-6-1	**Trans-Canada Highway, 0.3 miles north of Merritt- Spences Bridge Highway at Spences Bridge		3,285	3,520	5,005	4,300

HIGHWAY NUMBER 9
ROSEDALE - AGASSIZ HIGHWAY
(Trans-Canada Highway to Agassiz)

Station No.	Location Description	Class. Pwy. Ref. No.	1964	1965	1966	1967
17-1 E&W-401	**Trans-Canada Highway, 0.1 miles west of Rosedale - Agassiz Highway		9,585	10,945	10,925	12,800
17-14-1 & 9	Between Trans-Canada Highway #401 and Yale Road East #1 B.C.		2,130	2,290	2,570	2,500
17-16-1	**Yale Road East #1 B.C., 0.1 mile west of Rosedale-Agassiz Highway		1,760	1,850	1,840	1,700
17-28-9	0.2 miles north of Yale Road East		2,245	2,470	---	2,600

LOUGHEED HIGHWAY and HARRISON HOT SPRINGS ROAD
(Agassiz to Harrison Hot Springs)

17-35-7 & 9	0.1 mile east of Harrison Hot Springs Road	330R	2,400	2,870	3,125	2,800
17-37-7	**Lougheed Highway 0.4 mile west of Harrison Hot Springs Road	330R	995	1,250	1,390	1,500
17-36-9	0.2 mile north of Lougheed Highway	160R	2,025	2,560	3,070	2,500

HIGHWAY NUMBER 10
 LANGLEY BYPASS - LIVINGSTONE INTERCHANGE HIGHWAY
 (Langley)

Station No.	Location Description	Class. Hwy. Ref. No.	1964	1965	1966	1967
16-69	E&W-401**Trans-Canada Highway #401, 0.8 miles east of Livingstone Road	380R	10,070	10,380	---	11,900
16-67	**Livingstone Road, 0.2 miles north of Highway #401		995	790	1,080	840
16-68-10	0.2 miles south of Highway #401		845	860	2,935	3,200
16-42	E&W-10 0.1 mile north of Fraser Highway	456R	*2,700
16-2-1	**Fraser Highway, 0.1 mile west of Langley Bypass Highway	262R	4,470	---	4,640	4,400
16-41	E&W-10 0.1 mile south of Fraser Highway	456R	*3,500

NEW McLELLAN ROAD
 (Langley to King George Highway)

16-3-10	0.1 mile west of 192nd Street (Latimer Road) in Surrey	125R	6,085	6,400	5,345	*6,300
16-26-15	**Pacific Highway, 0.1 mile south of New McLellan Road at Cloverdale	13R	3,045	3,315	3,775	3,600
16-27-10	0.3 miles west of Pacific Highway at Cloverdale	125R	5,180	5,050	5,370	5,700
16-21-10	0.1 miles east of King George Highway	125R	4,855	4,490	6,355	6,700

HIGHWAY NUMBER 10
NEW McLELLAN ROAD
(Langley to King George Highway)

Station No.	Location Description	Class. Hwy. Ref. No.	1964	1965	1966	1967
16-22-99	**King George Highway, 0.8 miles south of New McLellan-Beaubien Road Junction	384R	---	8,115	8,780	10,700
16-19-99	**King George Highway, 0.4 miles north of New McLellan-Beaubien Road Junction	384R	6,765	7,985	8,890	8,200

BEAUBIEN ROAD
(King George Highway to Scott Road)

16-43-10	0.3 miles west of King George Highway	269R	4,210	4,365	4,855	5,200
16-14	**Scott Road, 0.1 miles north of Beaubien-Ladner Trunk Road Junction	139R	3,605	4,110	3,905	4,300

LADNER TRUNK ROAD
(Scott Road to Ladner)

16-15-10	0.9 miles west of Scott Road	351R	5,605	6,205	7,480	7,500
16-49-10	0.1 mile east of Mathews Road Interchange	351R	6,470	6,905	7,720	7,500
16-50 E&W - 401	**Deas Tunnel Throughway, 0.2 miles east of Mathews Road Interchange	353R	5,995	7,400	7,420	7,100
16-48-10	100 feet west of Mathews Road Interchange	351R	3,315	3,495	4,105	4,000
16-29-10	0.1 mile east of Tsawwassen Highway	351R	4,045	4,835	5,340	5,700

HIGHWAY NUMBER 10
LADNER TRUCK ROAD
(Scott Road to Ladner)

Station No.	Location Description	Class. Hwy. Ref. No.	1964	1965	1966	1967
16-20-17	**Tsawwassen Highway, 0.1 mile south of Ladner Trunk Road	349R	8,600	9,085	10,690	12,400
16-16-10	0.1 mile west of Tsawwassen Highway	351R	3,555	3,965	4,415	5,100

HIGHWAY NUMBER 11
HUNTINGTON - MISSION HIGHWAY
(Mission City to Canada - U.S.A. Border)

Station No.	Location Description	Class. Hwy. Ref. No.	1964	1965	1966	1967
C.S.17-10-11	100 yards south of Mission Bridge	12R	4,075	4,175	4,625	5,600
17-9-11	0.3 miles north of Pine Road in Abbotsford	11R	4,800	4,790	4,995	5,600
17-8-1 & 11	0.1 mile north of Highway #401 at "C" Street Interchange	403R	3,095	3,480	3,750	3,900
17-19 E&W-401	**Trans-Canada Highway, 0.1 mile west of Huntingdon-Mission Highway at "C" Street Interchange	381R	9,955	10,310	12,000	---
17-7 E&W-1 & 401	**Trans-Canada Highway, 0.8 miles east of Huntingdon-Mission Highway at "C" Street Interchange	381R	13,300	13,615	14,230	14,000
17-18-11	0.3 miles south of Trans-Canada Highway at "C" Street Interchange (at Marshall #3 Creek Bridge)	403R	2,230	2,000	2,485	2,200

HIGHWAY NUMBER 12
 LYTTON - LILLOOET HIGHWAY
 (Lytton to Lillooet)

Station No.	Location Description	Class. Hwy. Ref. No.	1964	1965	1966	1967
27-21-12	1.2 miles north of Thompson River Bridge at Lytton		540	480	---	690

LILLOOET - CACHE CREEK HIGHWAY
 (Lillooet to Cariboo Highway)

28-17-12	1.7 miles south of Pavilion-Clinton Road		190	185	195	200
28-16	**Pavilion - Clinton Road, 2.8 miles north of Lillooet - Cache Creek Highway		---	55	90	70
28-15-12	0.6 miles east of Pavilion - Clinton Road		165	125	140	190
28-5-12	0.1 miles west of Cariboo Highway		350	---	320	340
28-9-97	**Cariboo Highway 100 yards south of Lillooet - Cache Creek Highway		2,855	3,350	3,400	3,400
28-10-97	**Cariboo Highway, 0.1 miles north of Lillooet - Cache Creek Highway		2,330	2,575	3,135	2,900

HIGHWAY NUMBER 14
ISLAND HIGHWAY and WEST COAST (Sooke) ROAD
(Thetis Lake Interchange to Port Renfrew)

Station No.	Location Description	Class. Hwy. Ref. No.	1964	1965	1966	1967
P-11-1	**Trans-Canada Highway #1, 0.4 miles west of Helmcken Road and 0.7 miles east of Thetis Lake Interchange		12,245	14,671	15,471	16,836
11-44-1A	**Island Highway, 0.3 miles east of Trans-Canada Highway at Thetis Lake Interchange		9,565	10,785	11,105	10,400
11-46-1	**Trans-Canada Highway, 0.1 mile west of Thetis Lake Interchange		8,055	---	10,605	10,300
11-45-1A & 14	0.1 mile west of Trans- Canada Highway at Thetis Lake Interchange		13,775	14,350	14,895	17,700
11-28-1A & 14	0.4 miles east of West Coast Road at Colwood		12,935	15,100	15,365	17,100
11-29-1A	**Island Highway 0.2 miles north of West Coast Road at Colwood		5,535	6,160	6,120	5,900
11-27-14	0.5 miles west of Island Highway at Colwood		8,175	9,555	9,490	10,600
11-49	**Metchosin Road, 0.5 miles south of West Coast Road		4,250	---
11-26-14	0.3 miles west of Happy Valley Road at Glen Lake		2,535	2,865	2,875	---
11-25-14	0.1 mile west of Milnes Landing Store at Sooke River Bridge		1,680	3,020	3,185	---
11-24-14	2.0 miles west of Whiffin Spit Road, west of Sooke		1,045	755	965	980

HIGHWAY NUMBER 15
 PACIFIC HIGHWAY
 (Fraser Highway to Canada - U.S.A. Border)

Station No.	Location Description	Class. Hwy. Ref. No.	1964	1965	1966	1967
16-6-1	**Fraser Highway, 0.1 mile west of Pacific Highway	385R	6,570	6,800	6,525	7,800
16-4-1	**Fraser Highway, 0.1 mile east of Pacific Highway	385R	4,065	4,135	3,515	3,400
16-5-15	0.2 miles south of Fraser Highway	13R	3,220	3,550	3,555	4,200
16-27-10	**New McLellan Road, 0.3 miles west of Pacific Highway at Cloverdale	125R	5,180	5,050	5,370	5,700
16-26-15	0.1 miles south of New McLellan Road at Cloverdale	13R	3,045	3,315	3,775	3,600
16-54	**Campbell River Road, 0.2 miles east of Deas Tunnel Throughway at Campbell River Road Interchange	114R	2,035	1,725	1,870	2,100
16-25-15	0.1 miles north of Canada - U.S.A. Border	13R	1,295	1,010	---	1,500

HIGHWAY NUMBER 16
NORTHERN TRANS-PROVINCIAL HIGHWAY
(Prince Rupert to Prince George)

Station No.	Location Description	Class. Hwy. Ref. No.	1964	1965	1966	1967
49-4-16	At Galloway Rapids Bridge east of Prince Rupert	429R	2,510	2,765	3,525	3,600
49-3	**Port Edward Road, 0.9 miles south of Northern Trans-Provincial Highway		1,380	2,065	2,745	2,400
49-2-16	0.2 miles east of Port Edward Road		625	1,115	940	890
49-1-16	At Green River Bridge and 1 mile west of Tyee Station		435	665	600	530
48-6-16	At Exstew River Bridge west of Terrace		465	685	560	580
48-1-16	0.2 miles west of Kalum Lake Road at Terrace	362R	2,630	2,880	2,735	2,300
48-2	**Kalum Lake Road, 0.1 miles north of Northern Trans-Provincial Highway at Terrace	155B	255	505	585	700
48-3-16	0.1 mile east of Kalum Lake Road at Terrace	362R	2,935	3,175	3,690	2,800
48-4-16	On west end of Skeena River Bridge at Terrace	362R	4,360	5,980	6,350	7,800
48-8	**Old Airport Road, (Bear Station Road), 0.2 miles south of Northern Trans-Provincial Highway east of Terrace		1,075	---	1,575	1,600
48-9-16	0.1 mile west of Kitimat Highway		---	5,640	5,070	5,500

HIGHWAY NUMBER 16
NORTHERN TRANS-PROVINCIAL HIGHWAY
(Prince Rupert to Prince George)

Station No.	Location Description	Class. Hwy. Ref. No.	1964	1965	1966	1967
48-7-25	**Kitimat Highway, 0.2 miles south of Northern Trans-Provincial Highway		1,760	2,045	2,035	2,000
48-10-25	**Kitimat Highway at Kitimat River Bridge		720	1,080	1,125	980
48-5-16	0.1 miles east of Kitimat Highway		1,815	3,295	3,530	3,500
48-11-16	On Kleanza (Gold) Creek Bridge west of Kleanza Creek Provincial Park		700	665	830	---
47-8-16	On Coyote Creek Bridge west of Cedarvale Ferry Road		425	620	810	660
47-5-16	0.4 miles west of Hazelton Road in New Hazelton		1,215	1,290	1,605	1,300
47-6	**Hazelton Road, 0.4 miles north of Northern Trans-Provincial Highway in New Hazelton		1,145	1,380	1,455	1,300
47-7-16	0.5 miles east of Hazelton Road in New Hazelton		---	1,760	1,230	---
47-4-16	3.5 miles west of Moricetown Railway Crossing		490	---	875	490
47-3-16	1.5 miles west of Smithers Arena	50R	1,740	1,975	2,075	2,900
47-2-16	At Bulkley River Bridge east of Smithers	50R	1,735	2,180	---	2,200
47-1-16	0.9 miles east of Post Office in Telkwa	440R	890	960	1,255	1,200

HIGHWAY NUMBER 16
NORTHERN TRANS-PROVINCIAL HIGHWAY
(Prince Rupert to Prince George)

Station No.	Location Description	Class. Hwy. Ref. No.	1964	1965	1966	1967
C.S.46-8-16	At Bulkley River Bridge west of Houston		675	830	995	770
46-4	**Morice River F.D. Road, 0.1 mile south of Northern Trans-Provincial Highway west of Houston		220	240	220	220
46-5-16	0.1 mile east of Morice River F.D. Road west of Houston	266R	880	1,070	1,080	1,000
46-6-16	6.0 miles east of Topley Lodge Road at 6 Mile Summit		680	780	710	800
46-7-16	0.1 mile west of Babine Lake Road at Burns Lake	296R	2,155	2,310	2,450	3,200
46-3	**Babine Lake Road, 2.3 miles north of Northern Trans- Provincial Highway at Park Gates	298R	140	175	225	900
46-9-16	0.2 miles east of Babine Lake Road at Burns Lake opposite Forestry Station	296R	3,205	3,800	3,390	-----
46-2-35	**Francois Lake Road at Burns Lake Bridge	297R	690	720	930	1,400
46-10	**Francois Lake Road, 0.5 miles west of Ferry Dock at Francois Lake Post Office		105	125	135	190
46-11-16	1.3 miles east of Francois Lake Road at Burns Lake		915	1,105	1,160	1,500
46-1-16	At Sheraton Railway Overpass east of Burns Lake		645	635	690	650

HIGHWAY NUMBER 16
NORTHERN TRANS-PROVINCIAL HIGHWAY
(Prince Rupert to Prince George)

Station No.	Location Description	Class. Hwy. Ref. No.	1964	1965	1966	1967
P-45-1	6.0 miles west of Nechako River Bridge and west of Fort Fraser		---	998	1,210	---
45-4-16	10.0 miles west of Fort St. James Road at Vanderhoof		875	930	1,085	---
45-5-16	0.2 miles west of Fort St. James Road at Vanderhoof	232R	2,705	---	---	2,800
45-2-16	**Fort St. James Road at Nechako River Bridge at Vanderhoof	233R	2,130	2,515	1,685	---
45-3-27	**Fort St. James Road, 8.0 miles north of Northern Trans-Provincial Highway at Vanderhoof		290	295	495	700
45-6-16	0.3 miles east of Fort St. James Road at Vanderhoof	232R	1,670	1,955	1,965	2,900
45-1-16	1.5 miles west of Cluculz Creek and just west of Young Road		880	---	1,280	1,200
42-7-16	At Chilako River Bridge west of Prince George		1,185	1,690	2,300	1,200
42-15-16	0.3 miles west of Prince George Bypass	276R	4,745	6,790	---	7,700
42-14 N&S-97	**Prince George Bypass, 0.4 miles north of Northern Trans-Provincial Highway	386R	3,135	6,070	7,750	8,200
42-8-16	0.2 miles east of Prince George Bypass	276R	4,835	7,435	7,235	7,300

Note: All 1964 traffic counts in Prince George area were taken before the opening of the Prince George Bypass (Aug. 6, 1964) except new Station Number 42-18.

HIGHWAY NUMBER 16
 NORTHERN TRANS-PROVINCIAL HIGHWAY
 (Prince Rupert to Prince George)

Station No.	Location Description	Class. Hwy. Ref. No.	1964	1965	1966	1967
42-18-97	**Prince George Bypass at south end of New Fraser River Bridge.		3,170	5,065	6,285	6,200

HIGHWAY NUMBER 17
PATRICIA BAY HIGHWAY
(Victoria to Swartz Bay)

Station No.	Location Description	Class. Hwy. Ref. No.	1964	1965	1966	1967
11-8 N&S-1 & 17	100 yards north of Boleskine Street in Saanich	228R	30,675	30,045	32,605	34,600
11-10-1	**Trans-Canada Highway, 0.1 miles west of Harriet Road in Saanich	228R	11,650	14,600	16,370	---
11-9 N&S-17	0.1 miles north of Trans-Canada Highway and south of Carey Road	212R	19,375	19,115	20,000	22,000
11-11-17	0.2 miles south of Quadra Street in Saanich	212R	---	18,870	14,780	12,200
11-14	**Quadra Street, 0.4 miles east of Patricia Bay Highway	156B	5,290	6,380	6,385	5,000
11-15	**Glanford Avenue, 0.05 miles west of Patricia Bay Highway		2,340	2,655	2,565	3,100
11-6-17	100 yards north of Glanford Avenue at Royal Oak	212R	19,865	---	19,380	21,900
11-5-17A	**West Saanich Road, 0.3 miles west of Wilkinson Road	174R	4,500	4,680	5,455	5,200
11-1-17	0.5 miles north of West Saanich Road at Royal Oak	212R	12,095	13,350	15,290	15,300
C.S.11-2-17	1.0 mile south of East Saanich Road, near Keating Cross Road	213R	---	10,925	11,030	12,700
11-20	**Keating Cross Road, 1.0 mile west of Patricia Bay Highway	121B	1,770	2,415	---	2,300
11-7-17	0.2 miles south of McTavish Road	453R	7,200	8,455	10,000	7,900

HIGHWAY NUMBER 17
PATRICIA BAY HIGHWAY
(Victoria to Swartz Bay)

Station No.	Location Description	Class. HWY. Ref. No.	1964	1965	1966	1967
11-21	**McTavish Road, 0.2 miles west of Patricia Bay Highway	193B	1,315	1,685	1,535	1,700
11-23	**Canora Avenue, 0.2 miles north of McTavish Road	449R	1,135	1,205	1,310	1,400
11-22	**Lockside Drive, 0.2 miles east of Patricia Bay Highway	416R	1,835	1,890	2,180	2,400
11-3-17	0.1 miles south of Beacon Avenue to Sidney	388R	6,030	6,725	7,420	7,800
11-12	**Beacon Avenue, 0.1 mile east of Patricia Bay Highway	390R	3,320	3,870	4,170	4,700
11-13-17	0.1 mile north of Beacon Avenue to Sidney	388R	5,805	---	6,850	9,600
11-17-17A	**Wain Road, 0.7 miles west of Patricia Bay Highway	412R	725	675	570	850
11-16 N&S-17	0.2 miles north of Wain Road	453R	3,155	4,045	---	3,300

TSAWWASSEN HIGHWAY
(Ferry to Deas Tunnel Throughway)

16-44-17	0.1 mile south of Boundary Bay Road	349R	3,890	4,260	4,775	5,500
16-46	**Boundary Bay Road, 0.1 mile east of Tsawwassen Highway	350R	6,005	6,445	8,115	8,500
16-28	**Boundary Bay Road, 0.1 mile west of Tsawwassen Highway		1,550	1,490	1,665	1,900
16-45-17	0.1 mile north of Boundary Bay Road	349R	8,115	8,795	7,211	12,000

HIGHWAY NUMBER 17
 TSAWVASSEN HIGHWAY
 (Ferry to Deas Tunnel Throughway)

Station No.	Location Description	Class. Hwy. Ref. No.	1964	1965	1966	1967
16-20-17	0.1 mile south of Ladner Trunk Road	349R	8,600	9,085	10,690	12,400
16-29-10	**Ladner Trunk Road, 0.1 mile east of Tsawwassen Highway	351R	4,045	4,835	5,340	5,700
16-16-10	**Ladner Trunk Road, 0.1 mile west of Tsawwassen Highway	351R	3,555	3,965	4,415	5,100
16-10 N-17	On-Ramp to Deas Tunnel Throughway, 200 feet east of Tsawwassen Highway	353R			6,870	6,400
16-10S-17	Off-Ramp from Deas Tunnel Throughway, 0.1 mile south of Deas Tunnel Throughway	353R			5,385	5,500
16-8 E&W - 499	**Deas Tunnel Throughway, 0.1 mile east of Tsawwassen Highway at Ladner Interchange	353R	11,015	10,475	10,755	12,600
C.S.16-12 E&W- 499	Deas Tunnel Throughway **between Deas Island Tunnel and Ladner Off-ramp	353R	17,850	21,090	25,445	24,900

HIGHWAY NUMBER 17A
WEST SAANICH ROAD - WAIN ROAD
(Royal Oak to Swartz Bay)

Station No.	Location Description	Class. Hwy. Ref. No.	1964	1965	1966	1967
11-6-17	**Patricia Bay Highway 100 yards north of Glanford Avenue at Royal Oak	212R	19,865	---	19,380	21,900
11-1-17	**Patricia Bay Highway, 0.5 miles north of West Saanich Road at Royal Oak	212R	12,095	13,350	15,290	15,300
11-5-17A	0.3 miles west of Wilkinson Road	174R	4,500	4,680	5,455	5,200
11-19-17A	0.1 mile south of Keating Cross Road	170R	1,615	2,140	2,265	2,500
11-4-17A	0.1 mile south of Mount Newton Road	170R	1,160	1,215	1,375	---
11-18-17A	0.1 mile south of Wain Road	411R	685	840	980	1,100
11-17-17A	On Wain Road, 0.7 miles west of Patricia Bay Highway	412R	725	675	570	850
11-16 N&S-17	**Patricia Bay Highway, 0.2 miles north of Wain Road	453R	3,155	4,045	---	3,300

HIGHWAY NUMBER 18
COWICHAN LAKE ROAD
(Duncan to Lake Cowichan)

Station No.	Location Description	Class. Hwy. Ref. No.	1964	1965	1966	1967
12-2-18	0.1 mile south of Sherman Road at Duncan	249R	3,200	3,235	4,090	3,400
12-4	**Somenos Road 100 yards north of Cowichan Lake Road	247R	2,335	2,415	3,140	2,400
C.S. 12-3-18	1.0 mile west of Somenos Road	249R	3,030	3,195	3,745	5,400
12-14-18	0.5 miles east of Cowichan Junction in Lake Cowichan Village	98R	2,555	2,860	3,445	4,200
12-15	**North Shore Road, 1.0 miles west of Cowichan Junction In Lake Cowichan Village	98R	1,610	1,855	1,720	2,200
12-16	**South Shore Road, 1.0 mile west of Cowichan Junction in Lake Cowichan Village.	99R	2,455	2,695	2,715	---

HIGHWAY NUMBER 19
ISLAND HIGHWAY
(Nanaimo to Bloedel)

Station No.	Location Description	Class. Hwy. Ref. No.	1964	1965	1966	1967
12-34-1	On the George Pearson Bridge in Nanaimo	242R	23,135	23,580	26,250	26,300
12-35 N&S-1	**Trans-Canada Highway #1 (Stewart Avenue) 0.15 miles north of Island Highway #19 (Terminal Avenue) in Nanaimo	340R	5,150	6,755	6,695	7,200
12-36-19	50 feet north of Trans-Canada Highway #1 (Stewart Avenue) in Nanaimo	224R	17,760	17,255	19,515	20,900
12-38-19	50 feet south of Departure Bay Road and north of Waddington Road	224R	11,115	10,830	14,690	---
12-40	**Brechin Road, 0.1 mile east of Island Highway #19	355R	3,485	4,100	3,480	4,600
12-39	**Departure Bay Road, 0.2 miles east of Island Highway #19		4,190	4,345	6,530	7,800
12-37-19	100 feet north of Departure Bay Road and south of Northfield Road	224R	9,200	---	11,770	---
12-31-19	1.8 miles north of Departure Bay Road north of Nanaimo		6,275	6,805	8,115	9,400
12-41-19	100 feet north of Jingle Pot Road at North Wellington		6,365	7,170	8,445	8,900
P-14-1	3.2 miles south of Englishman's River Bridge		4,840	5,310	5,810	6,257

HIGHWAY NUMBER 19
ISLAND HIGHWAY
(Nanaimo to Bloedel)

Station No.	Location Description	Class. Hwy. Ref. No.	1964	1965	1966	1967
C.S.14-1-4	**Alberni Highway 1.0 mile west of Island Highway at Parksville	177R	3,180	3,455	3,560	3,600
C.S.14-4-19	0.8 miles north of French Creek Bridge north of Parksville		3,700	4,105	4,675	3,800
14-5-19	0.1 mile north of Seacroft Road north of Qualicum Beach	94R	3,500	3,765	3,895	4,200
14-6-19	0.5 miles north of Coburn Road in Bowser		2,205	2,615	3,010	---
14-7-19	1.0 mile south of Red Fishboat Jetty in Union Bay		2,675	2,890	2,895	3,400
14-8-19	0.4 miles south of Trent Creek Bridge south of Royston		3,620	3,945	4,270	3,300
14-9	**Royston-Cumberland Road 100 feet west of Island Highway at Royston		2,710	1,990	1,920	1,900
14-10-19	0.1 mile north of Royston - Cumberland Road		4,350	5,295	5,840	5,000
14-11	**Cumberland Road, 0.6 miles west of Willemar Avenue in Courtenay	3B	2,730	---	3,005	3,500
14-12	**Comox Road, 0.8 miles east of Island Highway at Courtenay	153R	5,610	6,560	7,615	8,700
C.S.14-13-19	1.2 miles north of Courtenay River Bridge (in front of cemetery)		3,830	4,340	5,265	5,400

HIGHWAY NUMBER 19
ISLAND HIGHWAY
(Nanaimo to Bloedel)

Station No.	Location Description	Class. Hwy. Ref. No.	1964	1965	1966	1967
14-14-19	0.5 miles south of Merville Road		3,370	3,670	3,240	4,600
14-15-19	0.5 miles south of Oyster River Bridge		3,055	3,170	4,020	3,200
14-16-19	2.2 miles south of First Avenue in Campbell River	393R	5,640	6,015	7,020	10,200
14-17-19	0.1 mile south of Maple Street in Campbell River	393R	9,485	9,670	12,245	13,700
14-21	**Brewster Lake Road (Elk Falls Road) 0.6 miles west of Island Highway	394R			2,490	4,600
14-18-19	100 feet north of Campbell River Bridge		5,435	5,805	---	8,700
14-19-19	0.5 miles north of Elk Falls Mill entrance at Duncan Bay		700	760	1,035	1,600
14-22-19	2.9 miles north of Roberts Creek		820	520

HIGHWAY NUMBER 22
 PATERSON - ROSSLAND - TRAIL HIGHWAY
 (Paterson to Trail)

Station No.	Location Description	Class. Hwy. Ref. No.	1964	1965	1966	1967
32-1-22	2.2 miles south of Cascade Highway at Rossland		800	590	630	600
32-2-22	50 yards northeast of Cascade Highway at Rossland		1,450	1,380	1,815	2,700
32-14-3B	**Rossland-Sheep Lake Cutoff Highway 0.2 miles north of Paterson-Rossland-Trail Highway at Rossland	418R		615	945	590
32-3-22	0.1 mile south of Mountain View cemetery between Rossland and Trail	144R	4,700	5,245	5,885	5,900
32-4-3	**Southern Trans-Canada Highway #3, 1.4 miles north of Tadanac Little League Ball Park		4,735	4,615	5,150	6,900

HIGHWAY NUMBER 25
KITIMAT HIGHWAY
(Terrace to Kitimat)

Station No.	Location Description	Class. Hwy. Ref. No.	1964	1965	1966	1967
48-9-16	**Northern Trans-Provincial Highway, 0.1 mile west of Kitimat Highway		---	5,640	5,070	5,500
48-5-16	**Northern Trans-Provincial Highway, 0.1 mile east of Kitimat Highway		1,815	3,295	3,530	3,500
48-7-25	0.2 miles south of Northern Trans-Provincial Highway		1,760	2,045	2,035	2,000
48-10-25	At Kitimat River Bridge		720	1,080	1,125	980

HIGHWAY NUMBER 93
ELKO - ROOSVILLE HIGHWAY
(Roosville to Elko)

Station No.	Location Description	Class.	1964	1965	1966	1967
		Hwy. Ref. No.				
36-8-93	0.7 miles north of Canada - U.S.A. Boundary		435	440	365	460
36-2-93	0.2 miles south of Southern Trans-Canada Highway at Elko		770	640	580	580
36-3-3	**Southern Trans-Canada Highway 0.1 mile east of Elko-Roosville Highway at Elko		2,685	---	1,830	1,800

SOUTHERN TRANS-CANADA HIGHWAY
(Elko to Fort Steele Junction)

36-1-3 & 93	0.1 mile west of Elko Roosville Highway at Elko		1,850	---	2,190	1,800
36-7-3 & 93	0.9 miles east of Fort Steele - Bull River Road east of Wardner		1,790	2,040	1,750	1,800
35-16	**Fort Steele - Bull River Road 0.1 mile north of Southern Trans-Canada Highway east of Wardner		130	275	495	240
35-15-3 & 93	0.3 miles west of Wardner Bridge		1,830	2,000	2,250	---
35-7-3 & 93	0.5 miles east of Kootenay- Columbia Highway east of Cranbrook		1,995	2,075	2,445	2,000
35-12-3 & 95	**Southern Trans-Canada Highway 0.1 mile west of Kootenay-Columbia Highway east of Cranbrook		3,180	---	4,145	--

HIGHWAY NUMBER 93
KOOTENAY - COLUMBIA HIGHWAY
(Southern Trans-Canada Highway to Radium Hot Springs)

Station No.	Location Description	Class. Hwy. Ref. No.	1964	1965	1966	1967
35-11-93 & 95	0.5 miles north of Southern Trans-Canada Highway east of Cranbrook		1,240	1,305	2,590	2,800
35-14-93 & 95	0.4 miles east of Cranbrook-Junction-Wasa Highway north of Ta Ta Creek		550	1,910	1,895	2,500
35-13-95A	**Cranbrook Junction-Wasa Highway 0.2 miles south of Kootenay-Columbia Highway north of Ta Ta Creek		1,185	2,425	1,585	1,600
35-10-93 & 95	0.2 miles north of Cranbrook Junction-Wasa Highway north of Ta Ta Creek		1,390	1,935	2,050	2,200
37-1-93 & 95	0.1 mile south of Invermere Westside Road north of Dutch Creek		1,580	1,800	1,920	1,600
37-16	**Invermere Westside Road, 0.2 miles west of Kootenay-Columbia Highway north of Dutch Creek		40	20	35	---
37-6-93 & 95	0.2 miles south of Invermere-Athalmer Road		3,350	3,390	3,660	3,100
37-7	**Invermere-Athalmer Road, 0.2 miles west of Kootenay - Columbia Highway		3,120	3,300	2,715	3,200

HIGHWAY NUMBER 93
 KOOTENAY - COLUMBIA HIGHWAY
 (Southern Trans-Canada Highway to Radium Hot Springs)

Station No.	Location Description	Class. Hwy. Ref. No.	1964	1965	1966	1967
37-5-93 & 95	0.4 miles north of Invermere- Athalmer Road		3,255	3,450	3,400	---
37-2-93 & 95	0.3 miles south of Radium - MT.. Eisenhower Junction Highway at Radium		3,110	3,935	4,115	3,600
37-4-95	**Kootenay - Columbia Highway 0.4 miles north of Radium - Mt. Eisenhower Junction Highway at Radium		1,040	2,480	1,820	2,100

RADIUM - MT. EISENHOWER JUNCTION HIGHWAY
 (Radium to Radium Hot Springs)

37-3-93	0.6 miles east of Kootenay - Columbia Highway at Radium		2,735	---	---	4,500
+	2.0 miles east of the Hot Springs (Aquacourt Area)			2,138	2,405

+ Information from Superintendent of Kootenay National Park.

HIGHWAY NUMBER 95
YAHK - KINGSGATE HIGHWAY
(Kingsgate to Curzon)

Station No.	Location Description	Class.	1964	1965	1966	1967
		Hwy. Ref. No.				
35-2-95	0.1 miles south of Southern Trans-Canada Highway at Curzon		850	930	1,110	770
35-1-3	**Southern Trans-Canada Highway 0.2 miles west of Yahk- Kingsgate Highway at Curzon		1,810	1,700	1,755	---

SOUTHERN TRANS-CANADA HIGHWAY
(Curzon to Cranbrook)

P-35-1	1.5 miles east of Moyie River Bridge in Yahk		1,747	1,721	2,145	1,968
35-3-3 & 95	1.5 miles northeast of Lakeview cabins at Moyie		1,845	2,495	2,405	2,200
35-4-3 & 95	0.4 miles west of Cranbrook Junction - Wasa Highway east of Cranbrook	354R	5,790	5,440	6,110	6,100
35-6-95A	**Cranbrook Junction - Wasa Highway 1.8 miles north of Southern Trans-Canada Highway east of Cranbrook		2,950	3,350	3,740	3,300
35-5-3 & 95	0.2 miles east of Cranbrook Junction - Wasa Highway east of Cranbrook		2,510	3,520	4,475	4,200
35-12-3 & 95	0.1 mile west of Kootenay - Columbia Highway east of Cranbrook		3,180	---	4,145	---

HIGHWAY NUMBER 95
SOUTHERN TRANS-CANADA HIGHWAY
(Curzon to Cranbrook)

Station No.	Location Description	Class. Hwy. Ref. No.	1964	1965	1966	1967
35-7-3 & 93	**Southern Trans-Canada Highway 0.5 miles east of Kootenay- Columbia Highway east of Cranbrook		1,995	2,075	2,445	2,000

KOOTENAY -- COLUMBIA HIGHWAY
(Southern Trans-Canada Highway to Golden)

35-11-93 & 95	0.2 miles north of Southern Trans-Canada Highway east of Cranbrook		1,240	1,305	2,590	2,800
35-14-93 & 95	0.4 miles east of Cranbrook Junction - Wasa Highway north of Ta Ta Creek		550	1,910	1,895	2,500
35-13-95A	**Cranbrook Junction - Wasa Highway 0.2 miles south of Kootenay-Columbia Highway north of Ta Ta Creek		1,185	2,425	1,585	1,600
35-10-93 & 95	0.2 miles north of Cranbrook Junction - Wasa Highway north of Ta Ta Creek		1,390	1,935	2,050	2,200
37-1-93 & 95	0.1 mile south of Invermere Westside Road north of Dutch Creek		1,580	1,800	1,920	1,600

HIGHWAY NUMBER 95
KOOTENAY - COLUMBIA HIGHWAY
(Southern Trans-Canada Highway to Golden)

Station No.	Location Description	Class. Hwy. Ref. No.	1964	1965	1966	1967
37-16	**Invermere Westside Road, 0.2 miles west of Kootenay - Columbia Highway north of Dutch Creek		40	20	35	---
37-6-93 & 95	0.2 miles south of Invermere-Athalmer Road		3,350	3,390	3,660	3,100
37-7	**Invermere-Athalmer Road 0.2 miles west of Kootenay-Columbia Highway		3,120	3,300	2,715	3,200
37-5-93 & 95	0.4 miles north of Invermere-Athalmer Road		3,255	3,450	3,400	---
37-2-93 & 95	0.3 miles south of Radium - Mt. Eisenhower Junction Highway at Radium		3,110	3,935	4,115	3,600
37-3-93	**Radium - Mt. Eisenhower Junction Highway 0.6 miles east of Kootenay-Columbia Highway at Radium		2,735	---	---	4,500
37-4-95	0.4 miles north of Radium - Mt. Eisenhower Junction Highway at Radium		1,040	2,480	1,820	2,100
37-17-95	1.0 miles north of Spillimacheen Station		735	830	610	660
37-13-95	2.0 miles south of Trans-Canada Highway at Golden Weigh Scale and south of Golden		---	---	1,970	2,000

HIGHWAY NUMBER 95
 KOOTENAY - COLUMBIA HIGHWAY
 (Southern Trans-Canada Highway to Golden)

Station No.	Location Description	Class. Hwy. Ref. No.	1964	1965	1966	1967
37-12-1	**Trans-Canada Highway, 2.0 miles west of Kootenay - Columbia Highway at Golden Weigh Scale	322R	5,675	7,275	5,540	5,600
37-14-1	**Trans-Canada Highway, 1.2 miles east of Kootenay - Columbia Highway at Golden Weigh Scale		3,820	5,150	5,115	5,200

HIGHWAY NUMBER 95A
CRANBROOK JUNCTION - WASA HIGHWAY
(Cranbrook to Ta Ta Creek)

Station No.	Location Description	Class. Hwy. Ref. No.	1964	1965	1966	1967
35-4-3 & 95	**Southern Trans-Canada Highway, 0.4 miles west of Cranbrook Junction-Wasa Highway east of Cranbrook	354R	5,790	5,440	6,110	6,100
35-5-3 & 95	**Southern Trans-Canada Highway, 0.2 miles east of Cranbrook Junction-Wasa Highway east of Cranbrook		2,510	3,520	4,475	4,200
35-6-95A	1.8 miles north of Southern Trans-Canada Highway east of Cranbrook		2,950	3,350	3,740	3,300
35-8-95A	0.5 miles north of Mark Creek Bridge at Marysville	236R	4,605	4,345	5,020	4,600
35-9-95A	0.1 mile north of Department of Highways yard at Kimberley	370R	2,190	2,725	2,370	2,500
35-13-95A	0.2 miles south of Kootenay-Columbia Highway north of Ta Ta Creek		1,185	2,425	1,585	1,600
35-14-93 & 95	**Kootenay-Columbia Highway 0.4 miles east of Cranbrook Junction-Wasa Highway north of Ta Ta Creek		550	1,910	1,895	2,500
35-10-93 & 95	**Kootenay-Columbia Highway 0.2 miles north of Cranbrook Junction-Wasa Highway north of Ta Ta Creek		1,390	1,935	2,050	2,200

HIGHWAY NUMBER 97
 OSCYOOS - OROVILLE HIGHWAY
 (Oroville to Osoyoos)

Station No.	Location Description	Class.	1964	1965	1966	1967
		Hwy. Ref. No.				
26-13-97	0.1 mile south of Southern Trans-Canada Highway west of Osoyoos		1,555	1,550	1,865	1,900

KEREMEOS-KALEDEN JUNCTION- OSCYOOS HIGHWAY
 (Osoyoos to Kaleden Junction)

26-12-3 & 97	0.2 miles north of Osoyoos-Oroville Highway west of Osoyoos		4,755	3,910	4,685	4,600
26-19-3	**Richter Pass Highway, 100 yards west of Southern Trans-Canada Highway north of Osoyoos		460	1,330	1,020	1,500
P-26-2	4.82 miles south of Okanagan Highway #97 at Kaleden Junction		3,433	2,938	3,315	3,348
26-9-3A & 97	0.1 miles south of Okanagan Highway #97 at Kaleden Junction		4,235	3,290	4,080	4,300
26-7-3A	**Keremeos-Kaleden Junction - Osoyoos Highway #3A, 0.2 miles west of Okanagan Highway at Kaleden Junction		3,355	2,485	3,015	3,000

HIGHWAY NUMBER 97
OKANAGAN HIGHWAY
(Kaleden Junction to Vernon)

Station No.	Location Description	Class. Hwy. Ref. No.	1964	1965	1966	1967
25--8-97	0.2 miles north of Old Southern-Trans Canada Highway #3A at Kaleden Junction		4,190	5,335	6,350	5,700
26-10-97	0.7 miles south of Railway Crossing south of Penticton		5,120	5,505	6,495	7,100
26-11-97	0.2 miles north of Okanagan River Bridge north of Penticton	359R	7,355	6,505	8,690	8,900
25-7-97	0.1 miles south of Old Peach Orchard Road to Summerland	238R	5,440	4,615	6,525	6,700
25-8	**Rosedale Avenue to Summerland just south of Old Peach Orchard Road and west of Okanagan Highway		2,500	2,550	2,920	3,600
25-9	**Peach Orchard Road to Summerland (north junction) 0.1 mile east of Okanagan Highway	142B	1,250	1,015	1,090	1,400
25-10-97	Between Peach Orchard Road and Rosedale Avenue (north junction) to Summerland	238R	5,020	4,465	6,005	5,900
25-1-97	0.2 miles north of Rosedale Avenue (north junction to Summerland)	238R	5,735	4,665	---	6,400
25-2-97	0.1 miles south of South Peachland Road	367R	5,055	4,995	5,205	5,300
25-3-97	0.1 mile south of Westside Road		6,615	6,420	6,035	9,100

HIGHWAY NUMBER 97
OKANAGAN HIGHWAY
(Kaleden Junction to Vernon)

Station No.	Location Description	Class. Hwy. Ref. No.	1964	1965	1966	1967
25-11	**Westside Road, 1.0 miles north of Okanagan Highway		485	505	535	390
P-25-1	On Okanagan Lake Bridge		7,523	7,370	9,181	10,328
25-6	**Okanagan Mission Road, 0.4 miles south of Bluebird Bay Resort		3,480	3,875	3,215	4,400
25-12 N&S-97	0.6 miles north of Glenmore Road at Kelowna		10,385	10,335	12,625	15,300
25-4 N&S-97	0.2 miles south of Sexsmith Road - Old Vernon Road - Rutland Road Junction at Reid's Corner		5,540	5,935	6,865	7,300
25-13	**Rutland Road, 0.2 miles south of Okanagan Highway at Reid's Corner		1,225	930	1,190	1,600
25-14	**Old Vernon Road, 0.1 mile east of Okanagan Highway at Reid's Corner		800	725	745	1,100
25-5-97	0.1 mile north of Sexsmith Road - Old Vernon Road - Rutland Road Junction at Reid's Corner		6,710	5,840	---	6,700
C.S. 25-15-97	0.1 mile north of Old Vernon Road (North junction)		5,050	4,895	5,395	6,400
24-10-97	0.2 miles south of Tween Lake Junction		4,970	4,140	5,625	5,300
24-8-97	2.9 miles south of Vernon Slocan Highway #6 at Vernon and 0.5 miles south of Kick Willie Loop		5,345	4,315	5,445	5,200

HIGHWAY NUMBER 97
OKANAGAN HIGHWAY
(Kaleden Junction to Vernon)

Station No.	Location Description	Class. Hwy. Ref. No.	1964	1965	1966	1967
24-7-6	**Vernon--Slocan Highway, 2.0 miles east of 30th Avenue in Vernon	130R	2,610	3,285	4,265	4,600
24-11	**Old Kamloops Road, 0.2 miles north of 32nd Street in Vernon		1,850	1,780	2,190	2,200
24-12-97	0.5 miles north of 48th Avenue at Vernon		6,345	6,485	7,545	8,400
24-13-97	0.1 mile south of junction of Okanagan Highway #97A and Kamloops-Vernon Highway #97 north of Vernon	271R	6,060	6,435	6,910	8,000
24-5-97A	**Okanagan Highway #97A, 0.3 miles north of Kamloops-Vernon Highway #97 north of Vernon	271R	5,035	4,450	5,035	5,700

KAMLOOPS - VERNON HIGHWAY
(Vernon to Monte Creek)

24-6-97	0.1 mile west of Okanagan Highway #97A north of Vernon and east of Old Kamloops Road		1,780	2,055	2,455	2,500
24-14	**Old Kamloops Road, 0.4 miles south of Kamloops - Vernon Highway		720	980	1,010	1,200
24-15-97	0.1 miles west of Old Kamloops Road		2,145	2,825	---	3,300
24-16	**Westside Road, 0.1 mile south of Kamloops - Vernon Highway		740	890	1,020	1,100

HIGHWAY NUMBER 97
KAMLOOPS - VERNON HIGHWAY
(Vernon to Monte Creek)

Station No.	Location Description	Class.	1964	1965	1966	1967
		Hwy. Ref. No.				
24-17-97	0.1 mile west of Westside Road		1,710	2,325	2,320	2,500
22-4-97	At Salmon River Bridge east of Salmon River Road		1,515	1,575	1,930	2,000
22-11	**Salmon River Road, 0.1 miles north of Kamloops - Vernon Highway		335	465	385	400
C.S.22-12-97	5.0 miles west of Falkland		1,355	1,560	1,830	2,000
22-3-97	2.0 miles south of Trans-Canada Highway at Monte Creek		1,560	1,625	1,630	2,000
21-10-1	**Trans-Canada Highway, 0.2 miles east of Kamloops - Vernon Highway at Monte Creek		2,925	3,140	---	4,600

TRANS-CANADA HIGHWAY
(Monte Creek to Cache Creek)

P-21-1	2.81 miles west of Kamloops-Vernon Highway at Monte Creek		4,282	4,928	5,620	5,806
21-3-1 & 97	2.5 miles east of Victoria Street in Kamloops		7,365	8,025 (June)	9,825	14,400
21-2-5	**North Thompson Highway, 3.0 miles north of South Thompson River Bridge		2,225	2,735	2,675	2,700
21-7 N&S	**Fortune Drive at north end of Overlander Bridge	321R	---	23,490 (June)	22,495 (June)	25,200 (June)
21-1-1 & 97	0.1 mile east of Princeton - Kamloops Highway west of Kamloops	299R	5,320	6,735	7,440	8,900

HIGHWAY NUMBER 97
TRANS-CANADA HIGHWAY
(Monte Creek to Cache Creek)

Station No.	Location Description	Class.	1964	1965	1966	1967
		Hwy. Ref. No.				
21-4-5	**Princeton-Kamloops Highway, 1.5 miles south of Trans-Canada Highway west of Kamloops		1,440	1,880	1,755	1,700
21-5-1 & 97	0.1 miles west of Princeton- Kamloops Highway west of Kamloops		4,020	5,275	5,700	5,900
21-9-1 & 97	0.7 miles west of Savona Bridge		4,005	4,330	4,545	4,300
28-3-1 & 97	1.2 miles east of Cariboo Highway at Cache Creek		3,600	---	4,370	4,700
28-2-1	**Trans-Canada Highway, 0.1 miles north of Northern junction to Ashcroft		4,970	5,200	7,400	---

CARIBOO HIGHWAY
(Cache Creek to Prince George)

28-4-97	1.0 mile north of Trans- Canada Highway at Cache Creek		3,025	3,105	3,460	3,500
28-9-97	100 yards south of Lillooet - Cache Creek Highway		2,855	3,350	3,400	3,400
28-5-12	**Lillooet - Cache Creek Highway 0.1 mile west of Cariboo Highway		350	---	320	340
28-10-97	0.1 mile north of Lillooet - Cache Creek Highway		2,330	2,575	3,135	2,900
28-1-97	0.5 miles south of Pavilion - Clinton Road at Clinton	387R	2,505	2,740	3,050	3,000

HIGHWAY NUMBER 97
 CARIBOO HIGHWAY
 (Cache Creek to Prince George)

Station No.	Location Description	Class. Hwy. Ref. No.	1964	1965	1966	1967
28-11	**Pavilion - Clinton Road, 0.1 mile west of Cariboo Highway at Clinton	391R	610	710	675	670
28-12-97	0.6 miles north of Pavilion- Clinton Road at Clinton	387R	2,680	2,795	---	3,200
P-28-1	At Mile No. 57, 10 miles north of Clinton		2,300	2,388	2,662	---
28-13	**Dog Creek Road, 0.1 miles west of Cariboo Highway		105	150	190	140
28-14-97	0.2 miles north of Dog Creek Road		2,485	2,000	2,895	---
29-6-97	At 83 Mile Creek		2,010	2,195	2,625	2,500
29-1-97	0.5 miles south of Canim Lake Road north of 100 Mile House		3,535	3,490	3,380	3,700
29-7	**Canim Lake Road, 0.5 miles east of Cariboo Highway north of 100 Mile House		645	830	720	910
29-2-97	0.3 miles north of Canim Lake Road north of 100 Mile House		2,985	2,820	2,925	3,100
29-8-97	At 111 Mile Creek south of Lac La Hache		1,660	2,160	2,685	2,300
C.S.29-9-97	At 130 Mile Creek north of Lac La Hache Provincial Park		2,040	2,115	2,780	---
29-3-97	0.1 mile south of Horsefly - Mountain House Road at 150 Mile House		2,350	2,525	3,000	2,700

HIGHWAY NUMBER 97
 CARIBOO HIGHWAY
 (Cache Creek to Prince George)

Station No.	Location Description	Class. Hwy. Ref. No.	1964	1965	1966	1967
29-5	**Horsefly-Mountain House Road 0.6 miles east of Cariboo Highway at 150 Mile House		610	515	765	650
29-11	**Horsefly Road, 0.3 miles south of Mountain House Road		---	335	385	590
29-10	**Mountain House Road, 0.4 miles north of Horsefly Road		120	140	155	110
29-4-97	0.2 miles north of Horsefly - Mountain House Road at 150 Mile House		2,690	2,850	3,190	3,100
29-12-97	0.1 miles south of Williams Lake Road		5,030	5,305	5,865	8,200
29-13-20	**Williams Lake Road, 0.2 miles west of Cariboo Highway	308R	7,195	7,380	8,275	5,100
29-15-20	**Chilcotin Road at Fraser River Bridge west of Williams Lake		295	265	375	270
29-16	**Dog Creek Road at Chimney Creek Bridge south of Williams Lake		165	185	140	150
29-14-97	0.2 miles north of Williams Lake Road		3,740	4,215	4,565	4,200
41-2-97	0.1 mile south of Mountain House Road (north junction)		1,815	2,110	2,590	2,500
41-3	**Mountain House Road (north junction) 0.1 mile east of Cariboo Highway		65	50	70	190

HIGHWAY NUMBER 97
CARIBOO HIGHWAY
(Cache Creek to Prince George)

Station No.	Location Description	Class. Hwy. Ref. No.	1964	1965	1966	1967
41-1-97	0.1 mile north of Mountain House Road (north junction)		1,855	2,240	2,500	---
41-4-97	1.2 miles north of former Shell Service Station at Marguerite		1,700	1,950	2,300	2,100
41-5-97	1.0 mile north of B.A. Service Station at Kersley		1,935	2,270	2,280	2,800
41-6-97	0.2 miles south of North Star Road to Likely south of Quesnel		3,270	---	4,850	---
41-10	**North Star Road to Likely, 0.1 mile east of Cariboo Highway south of Quesnel		375	55	75	110
41-11-97	At new Quesnel River Bridge	361R	4,020	5,125	5,185	---
41-7-97	0.3 miles south of Barkerville Road north of Quesnel		3,165	3,595	---	5,200
41-8-26	**Barkerville Road, 0.2 miles east of Cariboo Highway north of Quesnel		1,150	1,500	1,680	1,800
41-13-26	**Barkerville Road, 2.0 miles west of Wingdam Mine		625	570	745	800
41-9-97	0.1 mile north of Barkerville Road north of Quesnel		1,915	2,325	2,590	2,600
41-12-97	At Cottonwood River Bridge		1,660	2,115	2,310	2,300
P-41-1	3.4 miles south of Stone Creek Bridge		1,490	1,529	1,797	---
42-19-97	0.1 mile south of Prince George Bypass, 7 miles south of Prince George		2,450	2,950	---	---

HIGHWAY NUMBER 97
PRINCE GEORGE BYPASS
(Prince George)

Station No.	Location Description	Class. Hwy. Ref. No.	1964	1965	1966	1967
42-20	**Cariboo Highway, 0.1 mile north of Prince George Bypass, 7 miles south of Prince George		860	925	900	900
42-21-97	0.1 mile north of Cariboo Highway, 7 miles south of Prince George		2,580	2,880	2,665	2,600
42-18-97	At south end of New Fraser River Bridge		3,170	5,065	6,285	6,200
42-8-16	**Northern Trans-Provincial Highway 0.2 miles east of Prince George Bypass	276R	4,835	7,435	7,235	7,300
42-15-16	**Northern Trans-Provincial Highway 0.3 miles west of Prince George Bypass	276R	4,745	6,790	---	7,700
42-14 N&S-97	0.4 miles north of Northern Trans-Provincial Highway	386R	3,135	6,070	7,750	8,200
42-16-19	0.3 miles south of new Nechako River Bridge	386R	4,300	5,780	7,010	9,600
42-17-97	0.2 miles north of Overpass and south of John Hart-Peace River Highway	386R	4,740	---	5,580	5,900

JOHN HART-PEACE RIVER HIGHWAY
(Prince George to Dawson Creek)

42-1	**First Avenue on old Nechako River Bridge at Prince George	178B	5,270	7,135	4,520	6,300
------	---	------	-------	-------	-------	-------

NOTE: All 1964 traffic counts in Prince George area were taken before the opening of the Prince George Bypass (August 6, 1964) except new Station Numbers 42-18 to 42-21 inclusive.

HIGHWAY NUMBER 97
JOHN HART-PEACE RIVER HIGHWAY
(Prince George to Dawson Creek)

Station No.	Location Description	Class. Hwy. Ref. No.	1964	1965	1966	1967
42-13 N&S 97	0.1 miles south of Prince George Weigh Scale north of Prince George		7,755	8,285	7,940	10,100
C.S.42-5-97	100 yards south of Chief Lake Road north of Prince George		2,415	---	---	3,900
42-10	**Chief Lake Road, 0.6 miles west of John Hart-Peace River Highway north of Prince George		485	650	465	890
42-6-97	1.0 miles north of Chief Lake Road north of Prince George		1,380	1,860	1,940	2,700
42-11-97	0.1 mile north of Railway Crossing at Summit Lake		1,155	1,245	1,290	1,000
42-12-97	0.9 miles south of Whiskers Campsite at McLeod Lake		680	825	1,090	1,300
43-6-97	2.1 miles north of Halfway Lodge at Fine Pass		435	705	1,075	1,100
43-9-97	0.7 miles south of Chetwynd Post Office	427R	1,275	1,560	1,690	1,700
43-12-29	**Hudson Hope-Chetwynd Road, 5.0 miles northwest of John Hart-Peace River Highway at Chetwynd		420	550	---	350
43-1-97	0.1 mile north of Bridge at Arras		1,260	1,140	1,685	1,200
43-2-97	0.3 miles south of Alaska Highway at Dawson Creek	257R	1,690	2,360	2,100	2,200

HIGHWAY NUMBER 97
ALASKA HIGHWAY
(Dawson Creek to Fort Nelson)

Station No.	Location Description	Class. Hwy. Ref. No.	1964	1965	1966	1967
43-5-97	0.8 miles north of John Hart- Peace River Highway at Dawson Creek	363R	2,315	3,645	3,080	2,800
43-8-97	0.2 miles south of Farmington Hall Road		1,430	1,540	1,840	---
43-10-97	At south end of Peace River Bridge south of Taylor	334R	2,145	---	1,830	---
44-6-97	0.2 miles south of southern entrance to Fort St. John	361R	3,210	2,230	2,330	3,400
44-1	**Cecil Lake Road, 1.7 miles east of MacKenzie Street and Centre Avenue Intersection in Fort St. John		1,305	1,715	1,500	---
44-2	**Rose Prairie Road, 20.0 miles north of Department of Highways yard at Fort St. John and opposite Rose Prairie Post Office		225	255	240	520
44-7-97	0.3 miles south of Hudson Hope Road		1,905	1,765	2,035	2,200
44-3-29	**Hudson Hope Road, 0.3 miles west of Alaska Highway		425	480	540	---
44-4-97	0.3 miles north of Hudson Hope Road		1,025	930	---	580
44-5-97	0.2 miles south of Beatton River Road		1,120	760	780	710
44-8	**Beatton River Road, 0.1 miles east of Alaska Highway		195	180	---	220

HIGHWAY NUMBER 97
ALASKA HIGHWAY
(Dawson Creek to Fort Nelson)

Station No.	Location Description	Class. Hwy. Ref. No.	1964	1965	1966	1967
44-9-97	0.2 miles north of Beaton River Road		875	630	560	---
44-10-97	5.0 miles north of Nonowon on Mile 106 Post		725	535	555	630

HIGHWAY NUMBER 97A
OKANAGAN HIGHWAY
(Vernon to Tomkinson Corner)

Station No.	Location Description	Class. Hwy. Ref. No.	1964	1965	1966	1967
24-13-97	**Okanagan Highway #97, 0.1 mile south of Junction of Okanagan Highway #97A and Kamloops-Vernon Highway #97 north of Vernon	271R	6,060	6,435	6,910	8,000
24-6-97	**Kamloops-Vernon Highway #97, 0.1 mile west of Okanagan Highway #97A and east of Old Kamloops Road		1,780	2,055	2,455	2,500
24-5-97A	0.3 miles north of Kamloops Vernon Highway #97 north of Vernon	271R	5,035	4,450	5,035	5,700
24-18-97A	0.2 miles south of southern Armstrong Road Junction	271R	3,380	4,120	4,725	5,200
24-19	**South Armstrong Road, 0.3 miles west of Okanagan Highway	153B	670	940	1,410	1,400
24-20-97A	0.2 miles north of southern Armstrong Road Junction	270R	2,900	3,625	4,040	4,100
24-21	**North Armstrong Road, 0.2 miles west of Okanagan Highway	152B	1,330	2,460	2,740	2,500
24-22-97A	0.2 miles north of northern Armstrong Road Junction	271R	3,810	5,040	5,375	5,200
P-24-1	3.5 miles south of Enderby		3,614	4,161	4,427
24-4	**Mable Lake Road, 0.4 miles east of Okanagan Highway at Enderby		750	1,010	950	1,200

HIGHWAY NUMBER 97A
OKANAGAN HIGHWAY
(Vernon to Tomkinson Corner)

Station No.	Location Description	Class. Hwy. Ref. No.	1964	1965	1966	1967
24-3-97A	0.5 miles south of Mara Lake Road at Tomkinson Corner		3,070	3,520	3,875	4,200
24-1-97B	**Okanagan Highway #97B, 100 yards west of Mara Lake Road at Tomkinson Corner		1,310	1,890	2,045	2,300

MARA LAKE ROAD
(Tomkinson Corner to Sicamous)

24-2-97A	0.1 mile east of Okanagan Highway #97B at Tomkinson Corner		2,210	2,300	3,080	2,800
24-23-97A	At south end of Mara Lake		1,755	1,530	1,870	1,800
23-5-97A	1.0 mile south of Trans-Canada Highway at Sicamous		2,455	2,445	3,265	3,600
22-14-1	**Trans-Canada Highway 1.0 mile west of east end of Sicamous Narrows Bridge		3,180	3,420	3,425	3,900
23-6-1	**Trans-Canada Highway 1.0 miles east of Mara Lake Road at Sicamous		4,380	5,390	6,160	6,500

HIGHWAY NUMBER 97B
OKANAGAN HIGHWAY
(Tomkinson Corner to Salmon Arm)

Station No.	Location Description	Class. Hwy. Ref. No.	1964	1965	1966	1967
24-3-97A	**Okanagan Highway, 0.5 miles south of Mara Lake Road at Tomkinson Corner		3,070	3,520	3,875	4,200
24-2-97A	**Mara Lake Road, 0.1 mile east of Okanagan Highway #97B at Tomkinson Corner		2,210	2,300	3,080	2,800
24-1-97B	100 yards west of Mara Lake Road at Tomkinson Corner		1,310	1,890	2,045	2,300
22-10-97B	0.1 miles south of Trans-Canada Highway east of Salmon Arm	326R	2,750	2,655	2,405	2,800
22-9-1	**Trans-Canada Highway, 0.1 mile west of Okanagan Highway #97B east of Salmon Arm	325R	4,315	6,880	6,760	8,600
22-8-1	**Trans-Canada Highway, 0.1 mile north of Okanagan Highway #97B east of Salmon Arm	325R	---	4,630	4,990	5,300

HIGHWAY NUMBER 99
KING GEORGE HIGHWAY
(Campbell River Road Interchange to Pattullo Bridge)

Station No.	Location Description	Class. Hwy. Ref. No.	1964	1965	1966	1967
16-23-99	At Nicomekl River Bridge	384R	8,905	9,025	8,885	12,500
16-52	**Crescent Road, 0.3 miles west of Nicomekl River Bridge	151B	3,130	3,305	3,800	4,400
16-53 N&S-499	**Deas Tunnel Throughway, 0.2 miles south of King George Highway Interchange	371R	4,360	4,440	5,885	8,500
16-51-99	0.2 miles north of the King George Highway Interchange	384R	8,985	8,410	---	10,100
16-22-99	0.8 miles south of New McLellan-Beaubien Road Junction	384R	---	8,115	8,780	10,700
16-21-10	**New McLellan Road, 0.1 mile east of King George Highway	125R	4,855	4,490	6,355	6,700
16-43-10	**Beaubien Road, 0.3 miles west of King George Highway	269R	4,210	4,365	4,855	5,200
16-19-99	0.4 miles north of New McLellan-Beaubien Road Junction	384R	6,765	7,985	8,890	8,200
16-18-99	0.4 miles south of Newton Road (72nd Avenue)	384R	10,025	12,005	11,575	11,900
16-17-99	0.5 miles north of Newton Road (72nd Avenue)	384R	10,395	---	11,770	---
16-9-99	100 yards south of Fraser Highway at Whalley	384R	12,945	14,140	16,945	16,400
16-7-1	**Fraser Highway, 0.3 miles east of King George Highway at Whalley	385R	7,820	8,670	7,645	8,600

HIGHWAY NUMBER 99
KING GEORGE HIGHWAY
(Whalley to Pattullo Bridge)

Station No.	Location Description	Class. Hwy. Ref. No.	1964	1965	1966	1967
16-11 N&S - 1 & 99	0.2 miles north of Fraser Highway at Whalley	384R	19,050	20,090	22,935	22,900
16-13 N&S	**Scott Road, 0.2 miles south of Trans-Canada Highway at Pattullo Bridge	139R	13,970	14,960	15,515	16,000
P-16-1 E&W	At south end of Pattullo Bridge and west of Scott Road	384R	38,247	39,278	41,318	43,577

KINGSWAY - STANLEY PARK ROADWAY -
MARINE DRIVE - TAYLOR WAY - TRANS-CANADA HIGHWAY
(Pattullo Bridge to Horseshoe Bay)

16-73 E&W - 1 & 99	Kingsway between Salsbury and Acorn Avenues in Burnaby	1R	20,450	22,530	23,400	21,600
C.S. 16-89 1 & 99	N&S-Stanley Park Roadway at entrance to Stanley Park near Lost Lagoon		42,555	45,081	43,100	45,700
15-8 E&W	**Marine Drive, 0.1 miles west of Capilano Road		32,980	38,855	35,675	35,000
15-6 E&W - 1 & 99	Marine Drive at Capilano River Bridges	372R	33,720	34,740	34,810	36,700
15-4 E&W	**Marine Drive, 0.2 miles west of Taylor Way		20,795	19,670	21,830	19,800
15-13 N&S - 1 & 99	Taylor Way between Marine Drive and Woodward's Store entrance	250R	14,245	18,370	17,625	18,300

HIGHWAY NUMBER 99
 KINGSWAY - STANLEY PARK ROADWAY -
 MARINE DRIVE - TAYLOR WAY - TRANS-CANADA HIGHWAY
 (Pattullo Bridge to Horseshoe Bay)

Station No.	Location Description	Class. Hwy. Ref. No.	1964	1965	1966	1967
15-5 N&S - 1 & 99	Taylor Way, 0.1 mile south of Trans-Canada Highway	250R	17,285	18,200	19,595	---
15-21 E&W - 401	**Trans-Canada Highway, 0.1 miles east of Taylor Way	329R	13,520	17,785	15,385	16,500
15-15-1 & 99	Trans-Canada Highway, 0.1 miles west of Taylor Way	329R	18,965	17,200	18,585	18,500
C.S.15-20- 1 & 99	0.6 miles east of Hollyburn Chairlift Road	329R	12,820	13,665	15,070	13,200
15-14-1 & 99	0.3 miles west of Hollyburn Chairlift Road	329R	10,825	10,695	13,495	11,600
15-19-1 & 99	0.2 miles west of Cypress Creek	329R	9,295	---	12,000	---
15-18-1 & 99	0.1 miles east of Garibaldi Highway at Horseshoe Bay	329R	8,160	9,245	11,980	9,700
15-1	**Marine Drive, 0.2 miles south of Trans-Canada Highway at Horseshoe Bay		2,075	2,585	2,180	2,000
15-17-1	**Trans-Canada Highway, 0.1 mile north of Marine Drive at Horseshoe Bay	329R	5,150	8,765	6,525	6,000

HIGHWAY NUMBER 99
GARIBALDI HIGHWAY
(Horseshoe Bay to Squamish)

Station No.	Location Description	Class. Hwy. Ref. No.	1964	1965	1966	1967
15-16-99	0.5 miles north of Trans-Canada Highway at Horseshoe Bay	289R	2,545	3,115	---	2,600
15-34-99	4.6 miles north of steel bridge at Britannia Beach and 0.2 miles north of Woodfibre Ferry Road		2,065	2,660	2,600	2,000
15-35-99	0.5 mile north of Alice Lake Road, north of Squamish	426R	---	*330

HIGHWAY NUMBER 101
SUNSHINE COAST HIGHWAY
(Langdale to Lund)

Station No.	Location Description	Class. Hwy. Ref. No.	1964	1965	1966	1967
15-33	**Port Mellon Road, 1.0 mile south of Transformer Yard at Port Mellon		760	860	800	470
15-32	**Port Mellon Road, 0.5 miles north of Langdale Ferry Access		1,150	---	1,390	790
15-31-101	2.7 miles north of Department of Highways Yard at Gibsons		2,335	2,435	---	1,600
15-30-101	4.7 miles north of Elementary School at Sechelt		840	---	1,130	840
15-29-101	0.9 miles north of Home Service Station at Lang Bay		1,320	1,265	1,240	850
15-28-101	0.3 miles north of Alberni Street at Westview	245R	6,555	---	7,340	5,900
15-27-101	On Powell River Bridge at Powell River	245R	2,965	3,635	4,375	3,000

HIGHWAY NUMBER 401
TRANS-CANADA HIGHWAY
(West Vancouver to Rosedale)

Station No.	Location Description	Class. Hwy. Ref. No.	1964	1965	1966	1967
15-15-1& 99	**Trans-Canada Highway, 0.1 mile west of Taylor Way	329R	18,965	17,200	18,585	18,500
15-5 N&S - 1 & 99	**Taylor Way, 0.1 mile south of Trans-Canada Highway	250R	17,285	18,200	19,595	---
15-21 E&W - 401	0.1 miles east of Taylor Way	329R	13,520	17,785	15,385	16,500
15-7	**Capilano Road, 0.4 miles north of Marine Drive		17,355	23,295	18,470	18,800
15-22 E&W - 401	0.5 miles east of Capilano Road Interchange	328R	16,625	---	23,200	24,600
15-24 E&W - 401	Between Westview Drive and Lonsdale Street	333R	21,225	23,785	22,435	23,100
15-25 E&W - 401	Between Lonsdale Street and St. Andrews Street	333R	19,990	---	25,715	25,300
15-26 E&W - 401	0.5 miles west of Mountain Highway Overpass	333R	19,040	18,380	20,825	23,100
15-11	**Marine Drive, 0.1 mile east of Lynn Creek Bridge	157R	10,570	12,650	12,695	14,200
15-12	**Dollarton Highway at Cutter Island Bridge (Seymour Creek)	157R	8,710	10,160	10,375	12,700
15-23 N&S - 401	On Second Narrows Bridge at expansion joint just north of Overhead Directional sign on North Approach	328R	37,565	36,585	41,850	46,000

HIGHWAY NUMBER 401
TRANS-CANADA HIGHWAY
(West Vancouver to Rosedale)

Station No.	Location Description	Class. Hwy. Ref. No.	1964	1965	1966	1967
16-94 N&S - 401	50 yards north of First Avenue Interchange		17,945	17,130	20,640	22,000
16-95 N&S - 401	Between First Avenue and Boundary Road	30-2 N+S 401	25,690	---	30,145	29,400
16-78 E&W - 401	0.1 miles west of Willingdon Avenue Interchange	376R 3-13 E+W-401	34,005	40,655	44,545	37,800
16-79	**Willingdon Avenue, 100 yards north of Highway #401		11,875	13,215	14,495	13,400
16-80	**Willingdon Avenue, 100 feet south of Highway #401		15,055	19,455	18,285	---
16-81 E&W - 401	0.3 miles east of Willingdon Avenue Interchange	376R 3-13 E+W-401	33,755	41,205	40,105	46,400
16-82 E&W - 401	Between Sprott Road and Sperling Avenue Interchange	376R 3-14 E+W-401	25,555	37,110	35,520	35,600
16-83	**Sperling Avenue, 0.4 miles north of Highway #401		5,915	6,130	---	6,600
16-84	**Sperling Avenue, 100 feet south of Highway #401 and north of Grandview Highway		16,135	---	18,015	18,600
16-85 E&W - 401	0.2 miles east of Sperling Avenue Interchange	376R 3-17 E+W-401	20,535	28,555	---	34,800
16-86	**Cariboo Road, 0.1 miles north of Highway #401		3,430	3,075	3,170	4,000
16-87	**Cariboo Road, 0.1 miles south of Highway #401		3,970	3,900	4,175	5,100
16-88 E&W - 401	0.1 miles east of Cariboo Road Interchange	376R 3-20 E+W-401	23,190	26,395	30,495	34,000

HIGHWAY NUMBER 401
TRANS-CANADA HIGHWAY
(West Vancouver to Rosedale)

Station No.	Location Description	Class. Hwy. Ref. No.	1964	1965	1966	1967
16-110	**Brunette Avenue, 0.1 mile west of Highway #7 and north of Highway #401	167R	14,660	15,495	17,325	17,900
16-114	**Brunette Avenue, 0.1 mile south of Highway #401	167R	19,380	19,595	21,445	24,600
16-115 E&W - 401	0.2 miles east of Brunette Avenue Interchange <i>11-27 E+W 401</i>	378R	23,285	27,720	29,720	25,000
16-116	**On connection between Highway #7 and Highway #401 at Cape Horn Interchange	378R	---	10,330	11,920	14,800
P-16-2 E&W	North end of Port Mann Bridge	378R	18,855	21,236	24,620	29,421
16-56 N	**On-Ramp from Johnston Road to Trans-Canada Highway #401	379R	4,520	6,600
16-56 S	**Off-Ramp from Trans-Canada Highway #401 to Johnston Road	379R	5,670	7,300
10-57 E&W - 401	0.3 miles west of Hjorth Road	379R	12,015	---	14,140	---
16-58	**Hjorth Road, 0.25 miles south west of Highway #401		2,885	---	1,995	2,800
16-59	**Hjorth Road, 0.1 mile north east of Highway #401		990	625	690	720
16-60 E&W - 401	0.4 miles west of Clover Valley Road	379R	12,685	12,195	15,935	16,000
16-61	**Clover Valley Road, 0.15 miles north of Highway #401		530	505	560	470

HIGHWAY NUMBER 401
TRANS-CANADA HIGHWAY
(West Vancouver to Rosedale)

Station No.	Location Description	Class. Hwy. Ref. No.	1964	1965	1966	1967
16-62	**Clover Valley Road, 0.25 miles south of Highway #401		1,325	1,330	1,225	1,200
16-63 E&W - 401	0.3 miles east of Clover Valley Road	379R	10,985	10,140	13,220	13,300
16-64	**Carvolth Road, 0.2 miles north of Highway #401		875	650	830	770
16-65	**Carvolth Road, 0.2 miles south of Highway #401	445E	2,635	2,315	2,680	3,100
16-66 E&W - 401	0.5 miles east of Carvolth Road	380R	9,975	11,640	11,430	13,700
16-67	**Livingston Road, 0.2 miles north of Highway #401		995	790	1,080	840
16-68-10	**Livingston Road, 0.2 miles south of Highway #401		845	860	2,935	3,200
16-69 E&W - 401	0.8 miles east of Livingston Road	380R	10,070	10,380	---	11,900
16-121	**County Line Road, 0.15 miles north of Highway #401		600	635	670	770
16-122	**County Line Road, 0.2 miles south of Highway #401	368E	1,260	1,360	1,125	1,200
16-123 E&W - 401	0.3 miles east of County Line Road	380R	---	---	14,935	14,000
17-29	**Mt. Lehman Road, 0.2 miles north of Highway #401		1,160	1,325	1,685	1,500
17-30	**Mt. Lehman Road, 0.1 miles south of Highway #401		1,365	1,385	1,635	1,800

HIGHWAY NUMBER 401
TRANS--CANADA HIGHWAY
(West Vancouver to Rosedale)

Station No.	Location Description	Class. Hwy. Ref. No.	1964	1965	1966	1967
17-31 E&W - 1 & 401	0.4 miles west of Peardonville Road	356R	13,010	12,720	14,810	14,800
17-11-1	**South Fraser Way, 0.3 miles west of Gladwin Road west of Abbotsford	186B	7,205	8,400	9,360	10,300
17-27 E&W - 401	0.4 miles west of Clearbrook Road	356R	10,800	8,050	12,115	14,000
17-25-1	**Clearbrook Road, 0.1 mile north of Highway #401		3,410	2,730	2,500	2,800
17-26	**Clearbrook Road, 0.2 miles south of Highway #401		2,330	1,945	---	4,100
17-24 E&W - 401	0.3 miles west of McCallum Road	356R	13,205	12,565	15,680	14,700
17-22	**McCallum Road, 0.1 miles north of Highway #401	337R	5,460	3,915	5,685	7,200
17-23	**McCallum Road, 0.3 miles south of Highway #401		1,575	2,760	1,375	1,300
17-19 E&W - 401	0.1 miles west of Huntingdon- Mission Highway #11	381R	9,955	10,310	12,000	---
17-8-1 & 11	**Huntingdon-Mission Highway #11, 0.1 mile north of Highway #401	403R	3,095	3,480	3,750	3,900
17-18-11	**Huntingdon-Mission Highway #11, 0.3 miles south of Highway #401	403R	2,230	2,000	2,485	2,200
17-7 E&W - 1 & 401	0.8 miles east of Huntingdon- Mission Highway #11	381R	13,300	13,615	14,230	14,000
17-17	**No. 3 Road to Yarrow, 0.2 miles east of Highway #401	202B	1,510	730	1,635	1,700

HIGHWAY NUMBER 401
 TRANS-CANADA HIGHWAY
 (West Vancouver to Rosedale)

Station No.	Location Description	Class. Hwy. Ref. No.	1964	1965	1966	1967
17-6 E&W - 1 & 401	50 feet west of Vedder Canal Bridge	381R	12,780	12,285	13,975	15,100
C.S.17-5 E&W - 1 & 401	0.1 mile west of Sardis Road Interchange	344R	10,455	11,960	10,440	13,200
17-4	**Sardis Road, 0.1 mile south of Highway #401	62B	9,080	9,385	10,885	10,300
17-21	**Cultus Lake Road, 0.2 miles north of Vedder Mountain Road	106B	5,005	3,880	5,920	6,400
17-20	**Vedder Mountain Road, 0.3 miles west of Cultus Lake Road	172B	2,505	1,770	2,395	2,700
17-3-1	**Sardis Road (Highway #1 B.C.) 0.1 mile north of Highway #401	345R	9,665	10,455	11,905	10,900
17-32-1	**Yale Road West, 0.15 miles east of Sardis Road	345R	16,040	13,800	15,545	16,300
17-33-1	**Yale Road East, 0.5 miles east of Chilliwack east City Limits at Prest Road	174B	3,425	3,495	---	3,800
17-34-1	**Yale Road East, 0.15 miles west of Rosedale west City Limits	174B	2,220	2,010	1,955	2,800
17-13 E&W - 401	0.5 miles east of Sardis Road	344R	8,240	10,040	10,995	13,700
17-2	**River Road, 0.1 mile north of Highway #401		2,795	2,655	2,710	2,500
17-1 E&W - 401	0.1 mile west of Rosedale - Agassiz Highway #9		9,585	10,945	10,925	12,800

See Highway #1, Page 11

HIGHWAY NUMBER 499
DEAS TUNNEL THROUGHWAY
(Canada - U.S.A. Border to Vancouver)

Station No.	Location Description	Class. Hwy. Ref. No.	1964	1965	1966	1967
16-24 N&S - 499	0.5 miles south of Campbell River Road Interchange	371R	6,875	---	7,025	5,400
16-54	**Campbell River Road, 0.2 miles east of Deas Tunnel Throughway at Campbell River Road Interchange	114R	2,035	1,725	1,870	2,100
16-55	**Campbell River Road, 0.2 miles west of Deas Tunnel Throughway at Campbell River Road Interchange	150B	1,955	1,895	2,540	2,700
16-53 N&S - 499	0.2 miles south of King George Highway Interchange	371R	4,360	4,440	5,885	8,500
16-23-99	**King George Highway at Nicomekl River Bridge	384R	8,905	9,025	8,885	12,500
16-52	**Crescent Road, 0.3 miles west of Nicomekl River Bridge	151B	3,130	3,305	3,800	4,400
16-51-99	**King George Highway, 0.2 miles north of King George Highway Interchange	384R	8,985	8,410	---	10,100
16-50 E&W - 499	0.2 miles east of Mathews Road Interchange	353R	5,995	7,400	7,420	7,100
16-49-10	**Ladner Trunk Road, 0.1 mile east of Mathews Road Interchange	351R	6,470	6,905	7,720	7,500
16-48-10	**Ladner Trunk Road, 100 feet west of Mathews Road Interchange	351R	3,315	3,495	4,105	4,000
16-8-E&W- 499	0.1 mile east of Tsawwassen Highway at Ladner Interchange	353R	11,015	10,475	10,755	12,600

HIGHWAY NUMBER 499
DEAS TUNNEL THROUGHWAY
(Canada - U.S.A. Border to Vancouver)

Station No.	Location Description	Class. Hwy. Ref. No.	1964	1965	1966	1967
16-10N-17	**On-Ramp to Deas Tunnel Throughway, 0.1 mile east of Tsawwassen Highway	353R			6,870	6,400
16-10S-17	**Off-Ramp from Deas Tunnel Throughway, 0.1 mile south of Deas Tunnel Throughway	353R			5,385	5,500
C.S.16-12 499	E&W -Between George Massey Tunnel and Ladner Off-ramp	353R	17,850	21,090	25,445	24,900
16-30	**Steveston Highway, 100 feet east of Deas Tunnel Throughway		825	865	955	950
16-32	**Steveston Highway, 0.1 mile east of No. 5 Road		5,790	6,155	6,585	6,600
16-33	**No. 5 Road, 0.1 mile north of Steveston Highway		1,855	1,800	1,930	1,700
16-38 N&S - 499	0.1 mile south of No. 5 Road Interchange	301R	21,925	21,005	22,155	23,400
16-35	**Westminster Highway, 0.1 mile east of Deas Tunnel Throughway at No. 5 Road Interchange	343R	4,375	4,605	5,280	5,800
16-34	**No. 5 Road, 100 feet south of Westminster Highway		4,465	4,825	4,555	5,200
16-31	**Westminster Highway, 0.5 miles west of No. 5 Road	343R	4,815	4,710	4,765	6,000
16-36	**No. 5 Road, 100 feet north of Deas Tunnel Throughway at No. 5 Road Interchange	66R	13,255	15,375	8,585	11,500

HIGHWAY NUMBER 499
 DEAS TUNNEL THROUGHWAY
 (Canada - U.S.A. Border to Vancouver)

Station No.	Location Description	Class. Hwy. Ref. No.	1964	1965	1966	1967
16-37	**No. 5 Road, 50 feet south of Fraser River Bridge	66R	17,710	18,180	11,830	18,200
16-47 N&S - 499	0.2 miles north of No. 5 Road Interchange	301R	14,165	16,825	20,905	20,800
16-39 E&W	**Sea Island Highway at Moray Channel Bridge	295R	15,025	14,500	17,710	20,600
16-40	**Airport Road, 0.5 miles south of Miller Road on Sea Island		9,860	9,960	11,865	13,700
F-16-3 N&S	Oak Street Bridge	301R		44,905	54,490	60,800

NOTE: 1966 Counts in Richmond influenced by restrictions on and closure of
 Twigg Island Bridge.

CARIBOO HIGHWAY
(Prince George Area)

Station No.	Location Description	Class. Hwy. Ref. No.	1964	1965	1966	1967
42-19-97	**Cariboo Highway #97, 0.1 mile south of Prince George Bypass, 7 miles south of Prince George		2,450	2,950	---	---
42-21-97	**Prince George Bypass #97, 0.1 mile north of Cariboo Highway, 7 miles south of Prince George		2,580	2,880	2,665	2,600
42-20	0.1 mile north of Prince George Bypass, 7 miles south of Prince George		860	925	900	850
42-2	0.1 mile south of Willow River Road south of Prince George		3,950	2,835	---	1,400
42-3-16	**Willow River Road, 0.1 mile east of Cariboo Highway south of Prince George		1,835	2,640	2,005	1,400
42-4-16	0.1 mile north of Willow River Road south of Prince George		5,415	---	3,380	2,800
42-9-16	On south approach of Fraser River Bridge south of Prince George	178B	6,435	5,975	3,790	6,600
42-1	On Old Nechako River Bridge north of Prince George	178B	5,270	7,135	4,520	6,300

NOTE: All 1964 traffic counts in Prince George area were taken before the opening of the Prince George Bypass (August 6, 1964) except new Station Numbers 42-19 to 42-21 inclusive.

MARINE DRIVE AND DOLLARTON HIGHWAY
NORTH AND WEST VANCOUVER
(Deep Cove to Horseshoe Bay)

Station No.	Location Description	Class. Hwy. Ref. No.	1964	1965	1966	1967
15-12	Dollarton Highway at Cutter Island Bridge (Seymour Creek)	157R	8,710	10,160	10,375	12,700
15-23 N&S - 401	**Trans-Canada Highway #401 on Second Narrows Bridge at expansion joint just north of overhead directional sign on north approach	328R	37,565	36,585	41,850	46,000
15-11	Marine Drive, 0.1 mile east of Lynn Creek Bridge		10,570	12,650	12,695	14,200
15-10	**Mountain Highway, 0.1 mile north of Main Street in North Vancouver		2,615	3,425	2,760	3,300
15-9	Marine Drive, 0.1 mile east of Capilano Road		20,945	21,035	21,865	19,700
15-7	**Capilano Road, 0.4 miles north of Marine Drive		17,355	23,295	18,470	18,800
15-8 E&W	Marine Drive, 0.1 mile west of Capilano Road		32,980	38,855	35,675	35,000
15-6 E&W - 1 & 99	Marine Drive at Capilano River Bridges	372R	33,720	34,740	34,810	36,700
15-13 N&S - 1 & 99	**Taylor Way between Marine Drive and Woodward's Store entrance	250R	14,245	18,370	17,625	18,300
15-4 E&W	Marine Drive, 0.2 miles west of Taylor Way		20,795	19,670	21,830	19,800
15-3	Marine Drive, 100 feet east of 31st Street		7,960	8,445	8,425	8,400

MARINE DRIVE AND DOLIARTON HIGHWAY
NORTH AND WEST VANCOUVER
(Deep Cove to Horseshoe Bay)

Station No.	Location Description	Class. Hwy. Ref. No.	1964	1965	1966	1967
15-2	Marine Drive 2.0 miles east of Trans-Canada Highway at Horseshoe Bay		2,855	3,065	3,320	3,800
15-1	Marine Drive 0.2 miles south of Trans-Canada Highway at Horseshoe Bay		2,075	2,585	2,180	2,000
15-17-1	**Trans-Canada Highway 0.1 mile north of Marine Drive at Horseshoe Bay	329R	5,150	8,765	6,525	6,000
15-18-1 & 99	**Trans-Canada Highway, 0.1 mile east of Garibaldi Highway at Horseshoe Bay	329R	8,160	9,245	---	9,700

SALT SPRING ISLAND
(Fulford Harbour to Vesuvius Bay)

Station No.	Location Description	Class. Hwy. Ref. No.	1964	1965	1966	1967
12-32	Ganges - Fulford Road, 0.8 miles south of Maxwell Mountain Road south of Ganges		745	755	730	770
12-33	Ganges - Vesuvius Road, 0.1 mile south of Scott Point Junction Road north of Ganges		755	765	765	880

UNIVERSITY OF BRITISH COLUMBIA
(Endowment Lands)

Station No.	Location Description	Class. Hwy. Ref. No.	1964	1965	1966	1967
15-36	Marine Drive, 0.3 miles east of Agronomy Road at Totem Park		6,180	7,365	6,965	6,700
15-37 E&W	University Boulevard at west end of Golf Course		10,460	11,885	13,380	10,700
15-38 E&W	Chancellor Boulevard, 0.1 mile west of Tasmania Avenue		5,160	5,295	5,210	4,400
15-39	Marine Drive, 100 yards north of Acadia Road		2,780	4,175	3,130	3,400

NOTE: University not in session, but summer school was in session.

KASLO ROAD
(Balfour to Kaslo)

Station No.	Location Description	Class. Hwy. Ref. No.	1964	1965	1966	1967
31-7-3A	**Kinnaird-Nelson-Creston Highway, 0.5 miles west of Kaslo Road at Balfour		1,865	1,685	2,065	1,300
31-8	0.6 miles north of Kinnaird-Nelson-Creston Highway #3A at Balfour		880	---	1,305	1,100
34-10	0.6 miles south of Kaslo River Bridge in Kaslo	450R	850	965	935	670
34-11	**Kaslo-New Denver Road 0.2 miles west of "A" Avenue in Kaslo		105	---	135	170
34-12	**Lardeau Road, 1.5 miles north of 4th Street in Kaslo	450R	400	---	695	530

GRANDVIEW - DOUGLAS HIGHWAY
(Vancouver to New Westminster)

Station No.	Location Description	Class. Hwy. Ref. No.	1964	1965	1966	1967
16-76	0.3 miles west of Douglas Road in Burnaby	135R	5,525	4,885	5,935	5,000
16-77	0.3 miles east of Douglas Road in Burnaby	135R	8,720	7,245	6,855	6,900
16-75	0.3 miles east of Sperling Avenue in Burnaby	135R	16,005	18,115	16,245	20,200

NOTE: Counts influenced by opening of Highway #401 in 1964.

SECTION III

PERMANENT TRAFFIC COUNTS

1967

PERMANENT STATIONS

Station No.	Location Description	A.D.T.	A.W.T.	A.W.D.T.	MONTH
P-11-1	Trans-Canada Highway #1, 0.4 miles west of Helmcken Road and 0.7 miles east of Thetis Lake Interchange	10,466	10,032	11,643	Jan.
		11,774	10,983	13,455	Feb.
		12,009	11,346	13,916	Mar.
		13,039	11,939	15,238	Apr.
		13,772	12,817	16,518	May
		14,943	13,813	18,048	June
		17,075	16,397	18,732	July
		16,611	15,984	18,415	Aug.
		14,675	13,902	16,437	Sept.
		12,842	12,273	14,234	Oct.
		13,229	12,548	15,102	Nov.
		12,625	12,378	13,046	Dec.
P-14-1	Island Highway #19, 3.2 miles south of Englishman River Bridge, south of Parksville	2,805	2,728	2,993	Jan.
		3,562	3,258	4,320	Feb.
		3,978	3,815	4,448	Mar.
		3,998	3,588	4,817	Apr.
		4,403	4,083	5,322	May
		5,130	4,559	6,414	June
		5,838	5,284	7,002	July
		6,676	6,264	7,861	Aug.
		5,079	4,756	5,833	Sept.
		3,922	3,718	4,422	Oct.
		3,813	3,531	4,588	Nov.
		3,428	3,335	3,624	Dec.
P-16-1 E&W	King George Highway #1 and #99, on south approach to Pattullo Bridge	---	---	---	Jan.
		41,401	42,119	39,605	Feb.
		---	---	---	Mar.
		---	---	---	Apr.
		---	---	---	May
		43,465	44,421	40,836	June
		42,986	43,517	39,610	July
		44,169	45,548	40,205	Aug.
		43,099	44,189	40,558	Sept.
		40,840	42,466	36,867	Oct.
		42,153	43,665	37,995	Nov.
		---	---	---	Dec.

PERMANENT STATIONS

Station No.	Location Description	A.D.T.	A.W.T.	A.W.D.T.	MONTH
P-16-2 E&W	Trans-Canada Highway #401, 0.25 miles west of north end of Port Mann Bridge	18,701	18,898	18,217	Jan.
		---	---	---	Feb.
		---	---	---	Mar.
		---	---	---	Apr.
		---	---	---	May
		---	---	---	June
		29,071	28,510	30,248	July
		29,782	29,343	31,005	Aug.
		27,756	27,908	27,398	Sept.
		---	---	---	Oct.
		24,882	24,976	24,620	Nov.
		23,862	24,913	21,652	Dec.
P-17-1	Trans-Canada Highway #1, 150 feet west of Lorenzetti Creek and 11.3 miles east of Highway #9	2,675	2,634	2,774	Jan.
		2,974	2,721	3,604	Feb.
		4,075	3,977	4,358	Mar.
		4,339	4,062	4,894	Apr.
		5,995	5,674	6,918	May
		7,227	6,776	8,241	June
		10,869	9,939	13,038	July
		9,883	9,005	11,968	Aug.
		7,491	6,993	8,653	Sept.
		6,046	5,603	7,116	Oct.
		4,497	4,287	4,918	Nov.
		---	---	---	Dec.
P-17-2	Lougheed Highway #7, at Silverdale pumps and 4.4 miles west of Highway #11 at Mission City	---	---	---	Jan.
		3,066	2,828	3,685	Feb.
		3,486	3,214	4,202	Mar.
		3,584	3,084	4,583	Apr.
		3,920	3,518	5,075	May
		4,191	3,594	5,833	June
		4,289	3,824	5,266	July
		4,151	3,675	5,221	Aug.
		3,763	3,433	4,531	Sept.
		3,365	3,112	3,985	Oct.
		3,318	3,035	4,096	Nov.
		2,997	2,980	3,032	Dec.

PERMANENT STATIONS

Station No.	Location Description	A.D.T.	A.W.T.	A.W.D.T.	MONTH
P-21-1	Trans-Canada Highway #1 and #97, 2.81 miles west of Monte Creek Junction	1,688	1,650	1,780	Jan.
		2,008	1,808	2,507	Feb.
		2,583	2,474	2,896	Mar.
		2,720	2,410	3,264	Apr.
		3,174	2,940	3,848	May
		3,808	3,478	4,690	June
		5,993	5,453	7,126	July
		5,619	5,285	6,580	Aug.
		4,037	3,760	4,683	Sept.
		3,221	2,984	3,799	Oct.
		2,515	2,375	2,898	Nov.
		2,189	2,109	2,356	Dec.
P-24-1	Okanagan Highway #97A, 3.5 miles south of Enderby	1,281	1,292	1,254	Jan.
		1,535	1,459	1,723	Feb.
		1,786	1,727	1,957	Mar.
		2,073	1,950	2,320	Apr.
		2,315	2,181	2,700	May
		2,629	2,587	2,740	June
		4,394	4,245	4,699	July
		4,459	4,321	4,858	Aug.
		3,009	2,802	3,492	Sept.
		2,170	2,104	2,330	Oct.
		1,773	1,740	1,863	Nov.
		1,433	1,458	1,380	Dec.
P-25-1	Okanagan Highway #97 on lift span on Okanagan Lake Bridge	3,729	3,744	3,691	Jan.
		4,448	4,349	4,696	Feb.
		4,961	4,869	5,223	Mar.
		5,162	4,916	5,653	Apr.
		6,114	5,788	7,053	May
		6,731	6,563	7,192	June
		9,993	9,810	10,376	July
		10,663	10,339	11,597	Aug.
		7,021	6,800	7,537	Sept.
		5,621	5,595	5,685	Oct.
		5,119	5,086	5,208	Nov.
		4,675	4,726	4,566	Dec.

PERMANENT STATIONS

Station No.	Location Description	A.D.T.	A.W.T.	A.W.D.T.	MONTH
P-26-1	Southern Trans-Canada Highway #3, Allison Pass, opposite Allison Pass School and just east of Department of Highways Yard	712	696	749	Jan.
		815	752	971	Feb.
		1,208	1,206	1,216	Mar.
		1,169	1,040	1,427	Apr.
		1,803	1,678	2,161	May
		1,986	1,912	2,164	June
		4,212	3,778	5,125	July
		4,181	3,779	5,336	Aug.
		2,584	2,370	3,082	Sept.
		1,705	1,613	1,930	Oct.
		1,190	1,123	1,375	Nov.
		909	891	948	Dec.
F-26-2	Keremeos-Kaleden Junction - Osoyoos Highway #3A and #97, 4.82 miles south of Kaleden Junction	1,075	1,031	1,181	Jan.
		1,281	1,187	1,516	Feb.
		1,469	1,390	1,695	Mar.
		1,496	1,371	1,748	Apr.
		1,734	1,571	2,202	May
		2,037	1,950	2,275	June
		3,342	3,186	3,670	July
		3,354	3,208	3,775	Aug.
		2,216	2,070	2,555	Sept.
		1,671	1,611	1,817	Oct.
		1,474	1,373	1,752	Nov.
		1,181	1,164	1,218	Dec.
P-27-1	Trans-Canada Highway #1, 0.2 miles north of North Portal of China Bar Tunnel	1,272	1,290	1,228	Jan.
		1,467	1,386	1,668	Feb.
		2,175	2,176	2,172	Mar.
		2,072	1,892	2,431	Apr.
		2,855	2,718	3,248	May
		3,561	3,508	3,680	June
		5,206	4,811	6,035	July
		4,695	4,444	5,415	Aug.
		3,666	3,456	4,155	Sept.
		3,143	2,960	3,590	Oct.
		2,425	2,247	2,915	Nov.
		1,785	1,756	1,845	Dec.

PERMANENT STATIONS

Station No.	Location Description	A.D.T.	A.W.T.	A.W.D.T.	MONTH
P-28-1	Cariboo Highway #97, at Mile 57 on Cariboo Highway, 10 miles north of Clinton	807	809	803	Jan.
		900	890	926	Feb.
		1,289	1,345	1,128	Mar.
		1,246	1,217	1,315	Apr.
		---	---	---	May
		---	---	---	June
		---	---	---	July
		---	---	---	Aug.
		---	---	---	Sept.
		---	---	---	Oct.
		---	---	---	Nov.
		---	---	---	Dec.
P-32-1	Southern Trans-Canada Highway #3, 3.2 miles west of Kinnaird-Nelson-Creston Highway #3A at Kinnaird	452	427	521	Jan.
		549	484	712	Feb.
		668	639	752	Mar.
		727	614	954	Apr.
		883	792	1,146	May
		959	843	1,276	June
		1,386	1,232	1,708	July
		1,254	1,144	1,570	Aug.
		1,001	884	1,273	Sept.
		857	773	1,062	Oct.
		696	621	905	Nov.
		632	594	713	Dec.
P-35-1	Southern Trans-Canada Highway #3 and #95, 1.5 miles east of Moyie River Bridge in Yahk	418	410	441	Jan.
		500	448	631	Feb.
		638	617	701	Mar.
		681	602	841	Apr.
		864	767	1,143	May
		1,030	977	1,179	June
		2,073	1,940	2,352	July
		1,900	1,822	2,123	Aug.
		1,432	1,288	1,767	Sept.
		1,130	1,023	1,392	Oct.
		779	716	950	Nov.
		542	534	559	Dec.

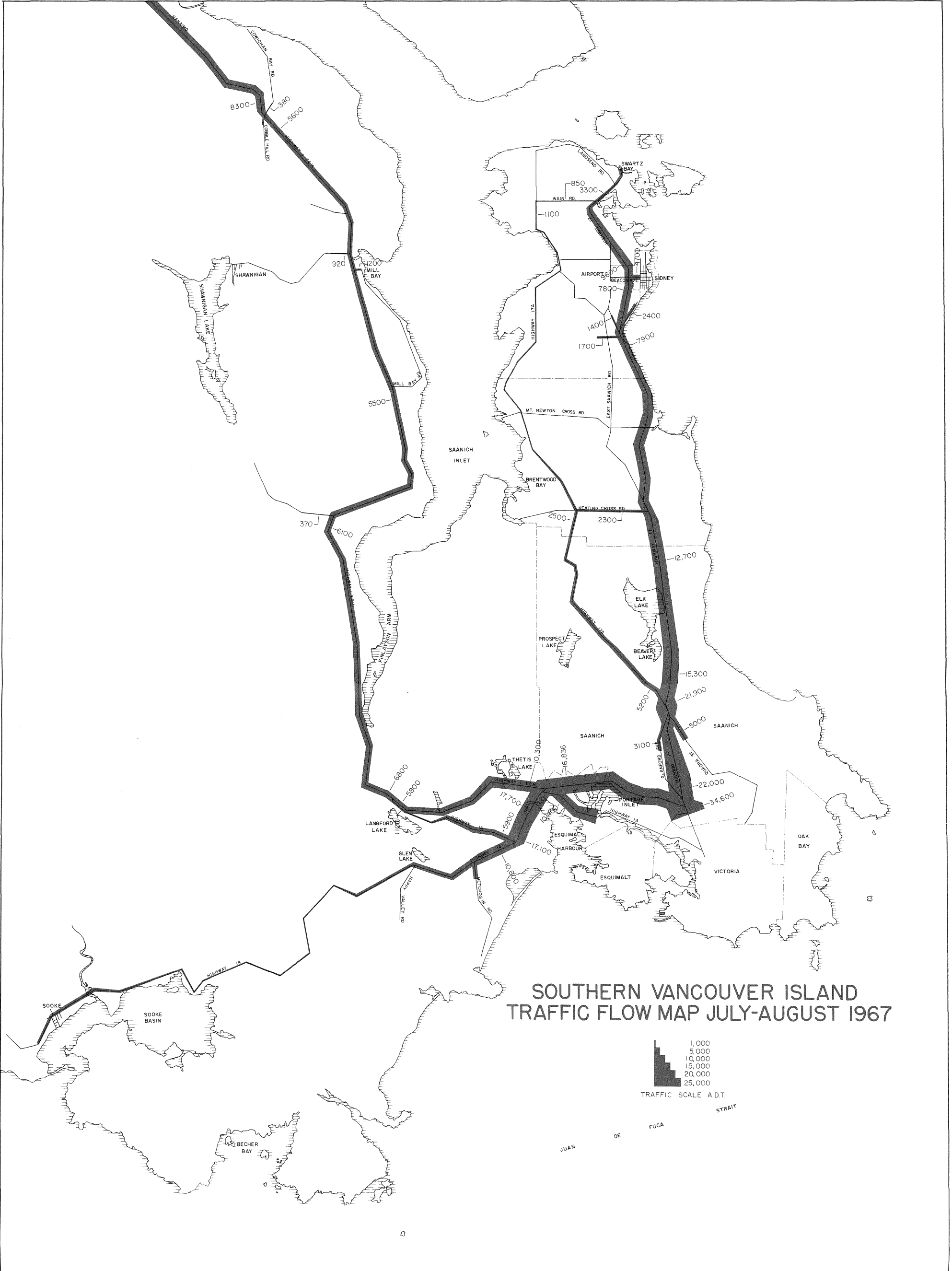
PERMANENT STATIONS

Station No.	Location Description	A.D.T.	A.W.T.	A.W.D.T.	MONTH
P-41-1	Cariboo Highway #97, 3.4 miles south of Stone Creek Bridge (about 25 miles south of Prince George)	853	854	850	Jan.
		931	863	1,089	Feb.
		1,193	1,189	1,204	Mar.
		1,197	1,107	1,367	Apr.
		1,433	1,410	1,494	May
		1,666	1,621	1,790	June
		2,219	2,066	2,600	July
		---	---	---	Aug.
		1,623	1,522	1,854	Sept.
		1,620	1,527	1,848	Oct.
		1,193	1,124	1,380	Nov.
		912	882	978	Dec.
P-45-1	Northern Trans-Provincial Highway #16, 6.0 miles west of Nechako River Bridge west of Fort Fraser	501	524	453	Jan.
		592	589	599	Feb.
		689	697	670	Mar.
		781	746	852	Apr.
		960	949	991	May
		1,147	1,099	1,280	June
		1,248	1,189	1,395	July
		---	---	---	Aug.
		---	---	---	Sept.
		---	---	---	Oct.
		---	---	---	Nov.
		---	---	---	Dec.

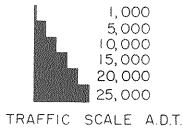
SECTION IV

TRAFFIC FLOW MAPS

1967



SOUTHERN VANCOUVER ISLAND
TRAFFIC FLOW MAP JULY-AUGUST 1967



TRAFFIC SCALE A.D.T.

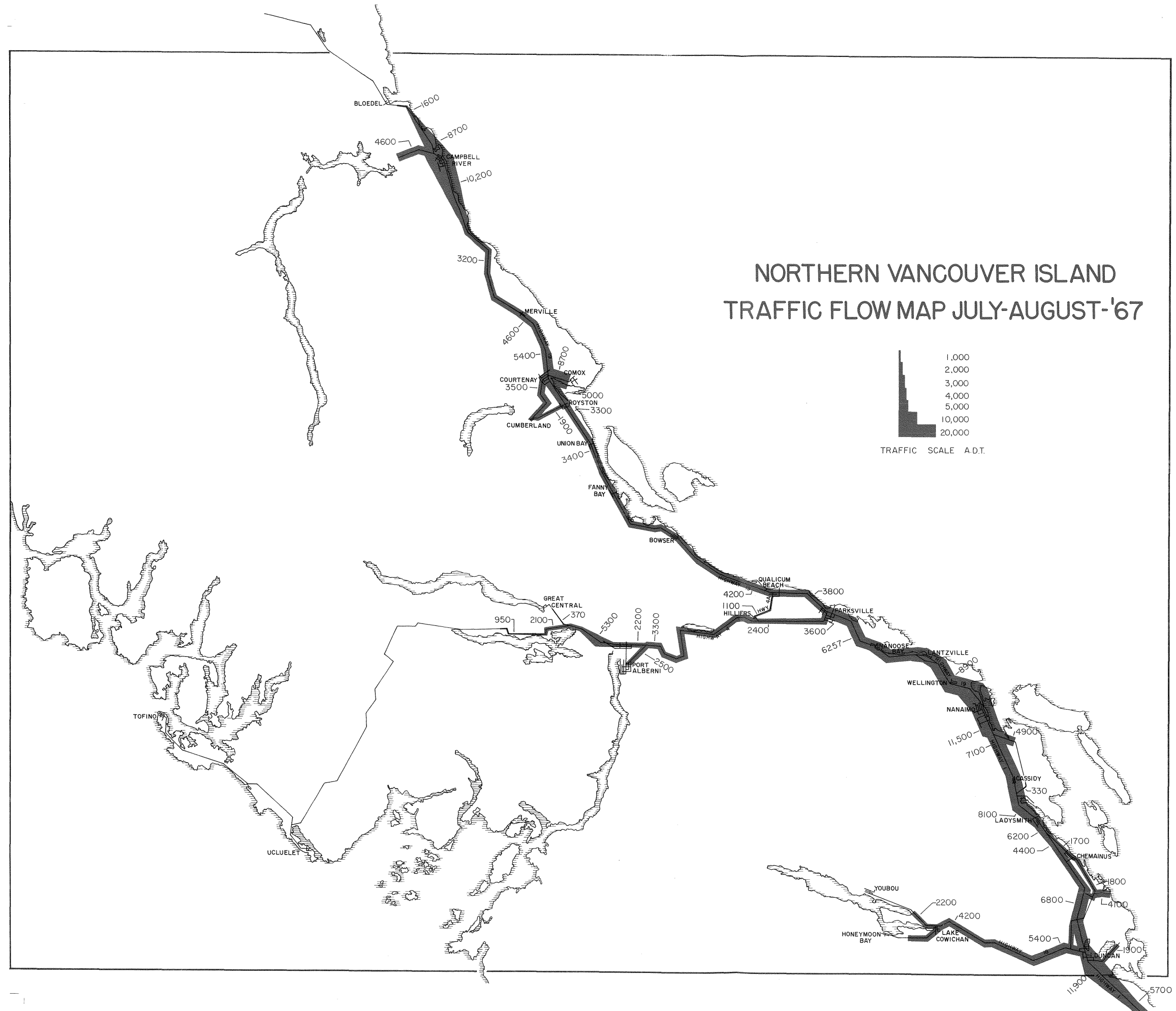
STRAIT

FUCA

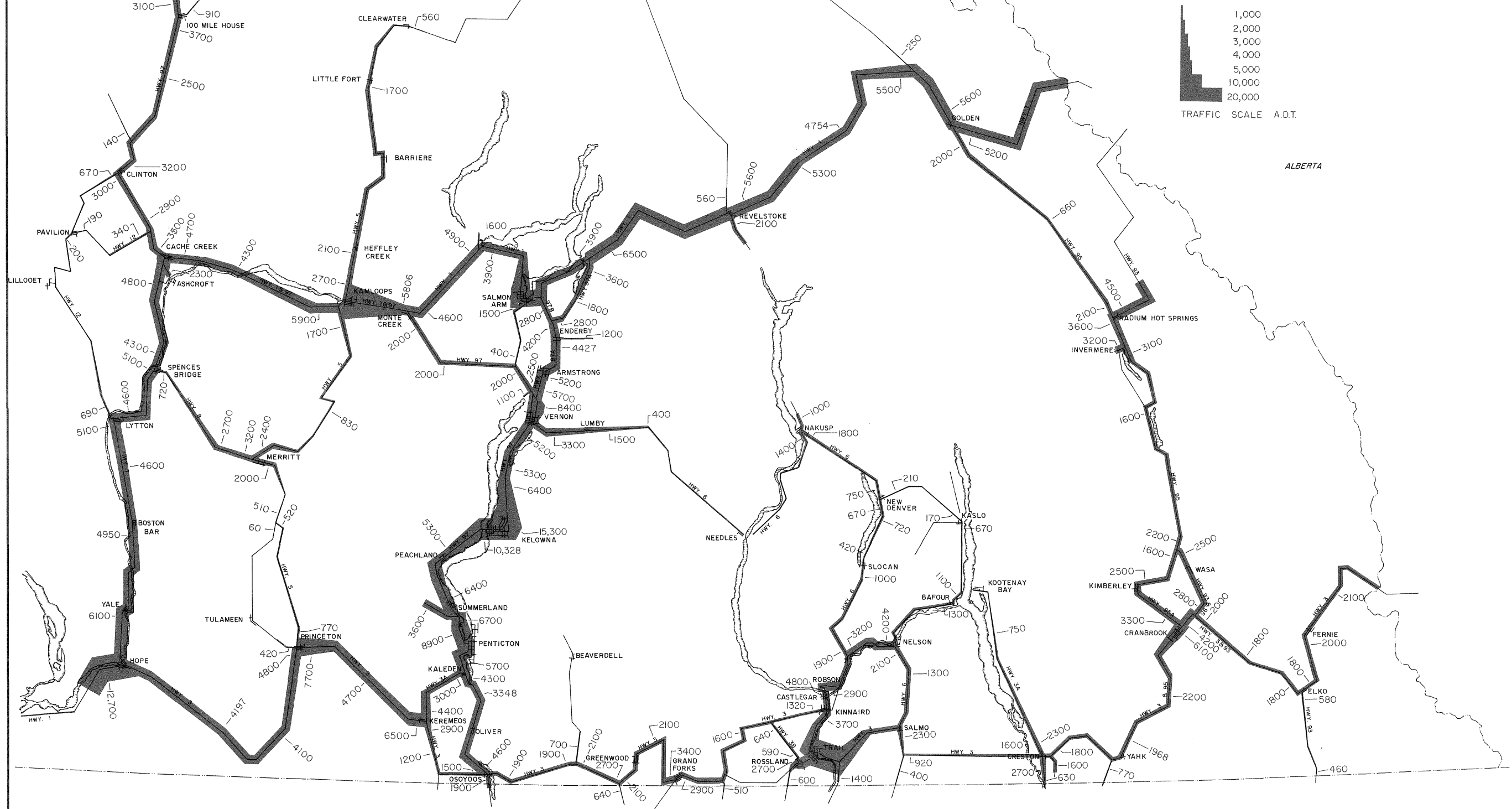
DE

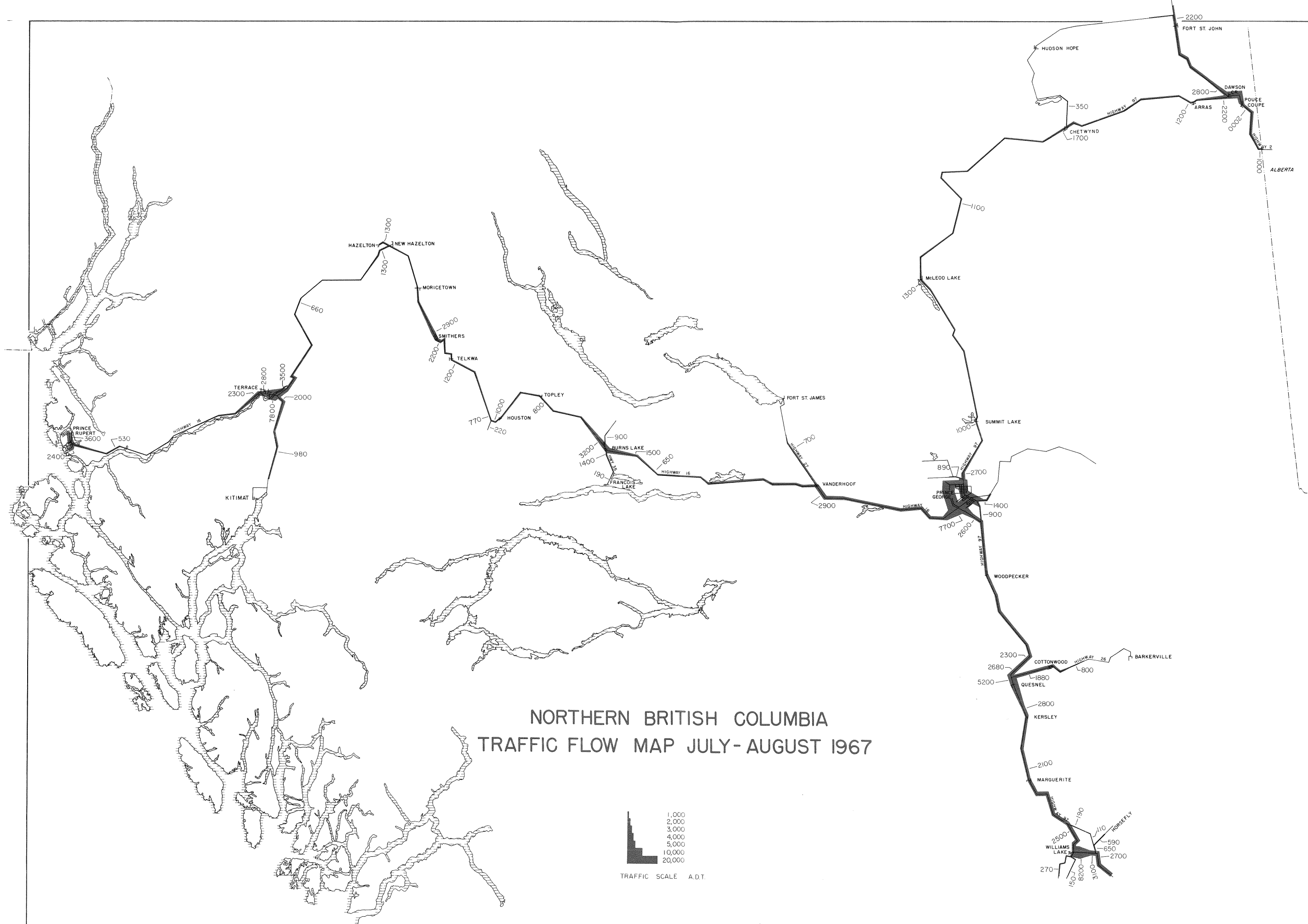
JUAN

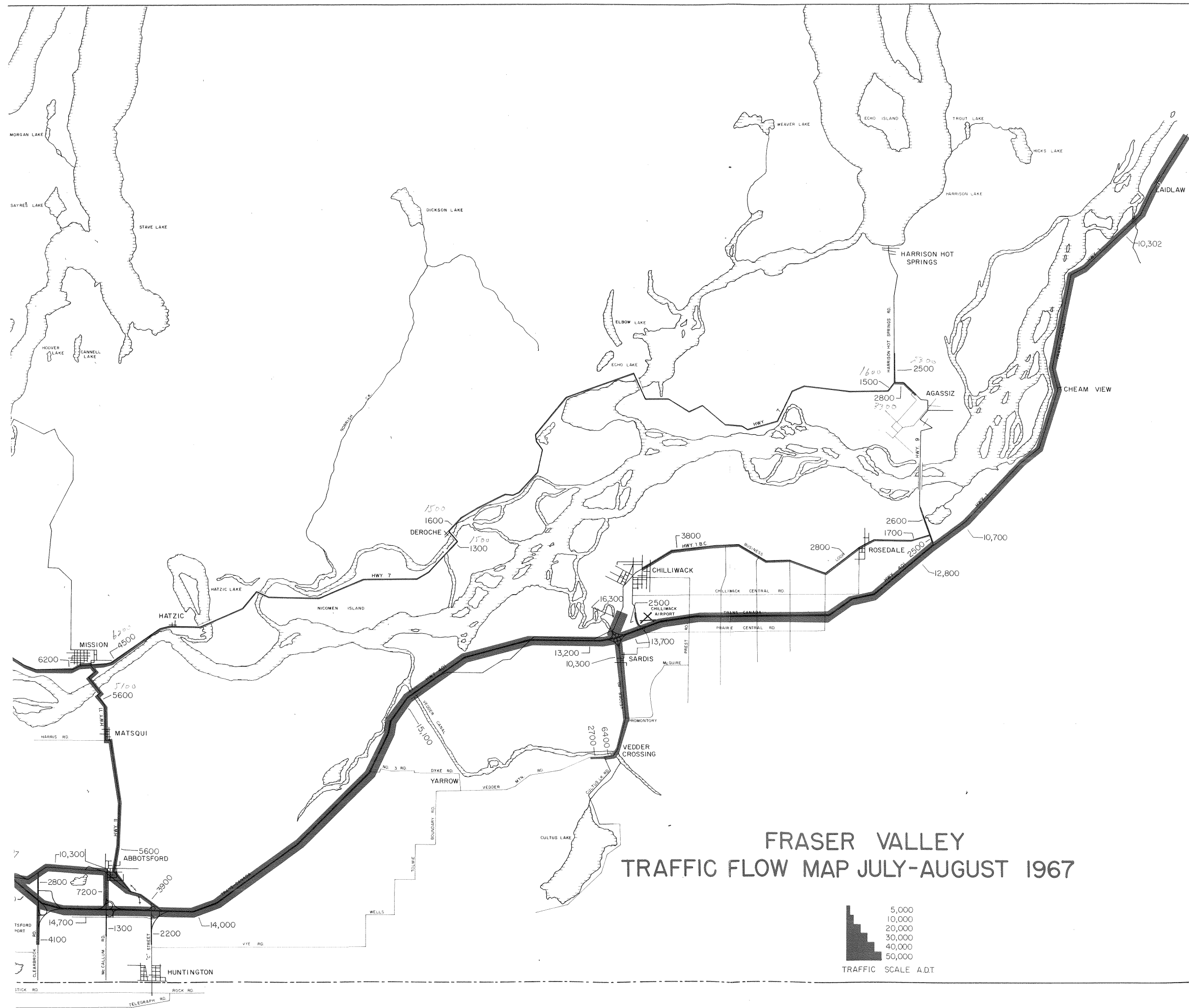
NORTHERN VANCOUVER ISLAND TRAFFIC FLOW MAP JULY-AUGUST-'67



CENTRAL AND SOUTHERN BRITISH COLUMBIA TRAFFIC FLOW MAP JULY-AUGUST 1967







MORGAN LAKE

SAYRE LAKE

STAVE LAKE

DICKSON LAKE

WEAVER LAKE

ECHO ISLAND

TROUT LAKE

HICKS LAKE

HARRISON LAKE

LAIDLAW

10,302

HARRISON HOT SPRINGS

CHEAM VIEW

AGASSIZ

2800

2300

2500

1600

1500

2600

1700

2500

2800

2300

2500

2800

2300

2500

2800

2300

2500

2800

2300

2500

2800

2300

2500

2800

2300

2500

2800

2300

2500

2800

2300

2500

2800

2300

2500

2800

2300

2500

2800

2300

2500

2800

2300

2500

2800

2300

2500

2800

2300

2500

2800

2300

2500

2800

2300

2500

2800

2300

2500

2800

2300

2500

2800

2300

2500

2800

2300

2500

2800

2300

2500

2800

2300

2500

2800

2300

2500

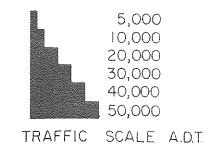
2800

2300

2500

2800

**FRASER VALLEY
TRAFFIC FLOW MAP JULY-AUGUST 1967**



MORGAN LAKE

SAYRE LAKE

STAVE LAKE

DICKSON LAKE

WEAVER LAKE

ECHO ISLAND

TROUT LAKE

HICKS LAKE

HARRISON LAKE

LAIDLAW

10,302

HARRISON HOT SPRINGS

CHEAM VIEW

AGASSIZ

2800

2300

2500

1600

1500

2600

1700

2500

2800

2300

2500

2800

2300

2500

2800

2300

2500

2800

2300

2500

2800

2300

2500

2800

2300

2500

2800

2300

2500

2800

2300

2500

2800

2300

2500

2800

2300

2500

2800

2300

2500

2800

2300

2500

2800

2300

2500

2800

2300

2500

2800

2300

2500

2800

2300

2500

2800

2300

2500

2800

2300

2500

2800

2300

2500

2800

2300

2500

2800

2300

2500

2800

2300

2500

2800

2300

2500

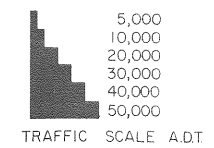
2800

2300

2500

2800

**FRASER VALLEY
TRAFFIC FLOW MAP JULY-AUGUST 1967**



MORGAN LAKE

SAYRE LAKE

STAVE LAKE

DICKSON LAKE

WEAVER LAKE

ECHO ISLAND

TROUT LAKE

HICKS LAKE

HARRISON LAKE

LAIDLAW

10,302

HARRISON HOT SPRINGS

CHEAM VIEW

AGASSIZ

2800

2300

2500

1600

1500

2600

1700

2500

2800

2300

2500

2800

2300

2500

2800

2300

2500

2800

2300

2500

2800

2300

2500

2800

2300

2500

2800

2300

2500

2800

2300

2500

2800

2300

2500

2800

2300

2500

2800

2300

2500

2800

2300

2500

2800

2300

2500

2800

2300

2500

2800

2300

2500

2800

2300

2500

2800

2300

2500

2800

2300

2500

2800

2300

2500

2800

2300

2500

2800

2300

2500

2800

2300

2500

2800

2300

2500

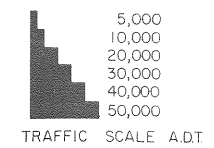
2800

2300

2500

2800

**FRASER VALLEY
TRAFFIC FLOW MAP JULY-AUGUST 1967**



MORGAN LAKE

SAYRE LAKE

STAVE LAKE

DICKSON LAKE

WEAVER LAKE

ECHO ISLAND

TROUT LAKE

HICKS LAKE

HARRISON LAKE

LAIDLAW

10,302

HARRISON HOT SPRINGS

CHEAM VIEW

AGASSIZ

2800

2300

2500

1600

1500

