

SUMMER
TRAFFIC VOLUMES
FOR YEARS
1963 TO 1965
ON PROVINCIAL HIGHWAYS
IN
BRITISH COLUMBIA



DEPARTMENT OF HIGHWAYS

HON. P. A. GAGLARDI
MINISTER

D. D. GODFREY
CHIEF ENGINEER

J. H. HARDING
SR. TRAFFIC ENGINEER

P R E F A C E

This publication contains a summary of the traffic volumes taken in British Columbia during the years 1963, 1964 and 1965. A good coverage of all numbered highways in the Province is presented. The data obtained has been compiled as Average Daily Traffic Volumes for July-August period of the year except for a few locations where the month is noted beside the count.

A SHORT COUNT OF AT LEAST 24 HOURS DURATION IS COMPARED TO THE COUNT FOR THE SAME PERIOD AT A PERMANENT COUNT STATION AND EXPANDED TO A JULY-AUGUST AVERAGE DAILY TRAFFIC VOLUME. THE ACCURACY OF THESE RESULTS DEPENDS UPON THE LOCATION OF THE PERMANENT COUNT STATION IN RELATION TO THE SHORT COUNT STATION AND THE CORRELATION OF DEFINED TRAFFIC PATTERNS.

Section I contains tables of hourly variation of 24 hour traffic, and of daily variation of traffic during the week.

Section II contains a tabulation of vehicular traffic volumes taken on main highways and feeder roads to those highways throughout the Province. The tabulation is by numbered highways. Each count is identified by a station number, the first part of which indicates the Electoral District in which the count was obtained, the second part identifies it from other stations in the district, and the third part identifies the highway number. For example: "12-25-1" is in Esquimalt Electoral District, count number 25 and on Highway Number 1.

Note that the Permanent Counter Installations are identified in a different manner. For example "P-12-1" means Permanent Counter in Esquimalt Electoral District and counter number one.

Also please note that the Classified Highway Reference Number refers to the classified road or highway on which the traffic count is located.

Section III contains a summary of vehicular traffic volumes taken at Permanent Counters located at strategic points throughout the Province. These have been correlated as A.D.T., A.W.T., and A.W.D.T. for the month concerned.

Section IV contains traffic flow maps. These traffic flow maps show traffic volumes in red. The areas covered by the maps are: Southern Vancouver Island, Northern Vancouver Island, Fraser Valley, Central and Southern Interior of the Province, and Northern Interior of the Province.

Traffic count terminology used is as follows:

- A.T.R.: "Automatic Traffic Recorder" is the term applied to the automatic recording counters used during the survey. These counters record every 15 minutes and total on the hour.
- Junior Counter: Is the term applied to the non-recording or cumulative type of counter used during the survey. These counters have no timing devices.
- P: "Permanent Counter" consists of automatic traffic recorder similar to the A.T.R. It operates on 110 volt A.C. power and uses a magnetic type vehicle detection system. It totals Hourly and records continuously.
- C.S.: "Control Stations" are traffic counts taken at strategically located control points for a minimum period of 7 days. The location of these control stations is such that the count could be assumed to have a fluctuation pattern common to all roads in the area.
- S.C.: "Short Counts" are traffic counts taken with A.T.R. counters or Junior counters for a period of not less than 24 hours. Majority of counts recorded are of this type.
- A.D.T.: "Average Daily Traffic" includes Sunday to Saturday inclusive.
- A.W.T.: "Average Weekday Traffic" includes Monday to Friday inclusive.
- A.W.D.T.: "Average Weekend Daily Traffic" includes Saturday and Sunday only.
- * Indicates a new station or location this year.
- ** Indicates a station on a Feeder Road or Highway.
- Indicates no count obtained due to machine failure or some other cause.
- Indicates no count scheduled.

Vehicular Volumes: Include all motorized vehicles with the exception of some of the lighter ones such as motorcycles. Every two axles passing over a counter detector is recorded as one vehicle. No deduction was made to allow for the overcount made by vehicles with more than two axles.

Note: It must be emphasized that these counts should not be interpreted too freely as some counts may be too heavy or too light due to vagaries of mechanical and electrical tabulating equipment and vandalism to the detectors. Another factor giving results which could be misleading, is the exact location at which the count was taken. It was sometimes impossible to avoid obtaining a count which was greatly influenced by a purely local condition. However, inaccuracies have been eliminated as far as possible. The reader is urged to get in touch with the Senior Traffic Engineer should help be needed for interpreting or comparing counts.

I N D E X

Highway Number		Page
	<u>Section I</u>	
	Hourly Traffic Distribution Table	1
	Weekly Traffic Distribution Table	2
	Hourly Traffic Distribution Diagrams	3
	Weekly Traffic Distribution Diagrams	4
	<u>Section II</u>	
	Vehicular Traffic Volume Summary	5
1	Trans-Canada Highway, Victoria to Malahat	6
1	Trans-Canada Highway, Malahat to Duncan	7
1	Trans-Canada Highway, Duncan to Chemainus	8
1	Trans-Canada Highway, Chemainus to Ladysmith	9
1	Trans-Canada Highway, Ladysmith to West Vancouver	10
1	Trans-Canada Highway, West Vancouver to Rosedale	11
1	Trans-Canada Highway, Hope to Lytton	12
1	Trans-Canada Highway, Lytton to Ashcroft	13
1	Trans-Canada Highway, Ashcroft to Monte Creek	14
1	Trans-Canada Highway, Monte Creek to Sicamous	15
1	Trans-Canada Highway, Sicamous to Donald	16
1	Trans-Canada Highway, Golden to Yoho National Park	17
1 B.C.	Fraser Highway, Whalley to Aldergrove	18
1 B.C.	Fraser Highway, Aldergrove	19
1A	Island Highway, Victoria to Langford	20

I N D E X

Highway Number		Page
2	Dawson Creek - Tupper Highway, Dawson Creek to Tupper	21
3	Southern Trans-Canada, Hope to Princeton	22
3	Southern Trans-Canada, Princeton to Okanagan Falls	23
3	Southern Trans-Canada, Osoyoos to Midway	24
3	Southern Trans-Canada, Greenwood to Kinnaird	25
3	Southern Trans-Canada, Kinnaird to Salmo	26
3	Southern Trans-Canada, Salmo to Curzon	27
3	Southern Trans-Canada, Curzon to Cranbrook	28
3	Southern Trans-Canada, Wardner to Crowsnest	29
3A	Kinnaird-Nelson-Creston Highway, Kinnaird to Nelson	30
3A	Kinnaird-Nelson-Creston Highway, Balfour to Creston	31
4	Alberni Highway, Parksville to Alberni	32
4	Tofino Road, Alberni to Sproat Lake	32
4	Tofino Road, Sproat Lake	33
5	Princeton-Kamloops Highway, Princeton to Kamloops	34
5	Princeton-Kamloops Highway, Kamloops	35
5	North Thompson Highway, Kamloops to Birch Island	35
6	Nelson-Nelway Highway, Nelway to Nelson	36
6	Kinnaird-Nelson-Creston Highway, Nelson to South Slocan	36
6	Vernon-Slocan Highway, South Slocan to Nakusp	37
6	Vernon-Slocan Highway, Cherryville to Vernon	38
7	Lougheed Highway, Burnaby to Port Coquitlam	39
7	Lougheed Highway, Pitt Meadows to Agassiz	40
7A	Barnet Highway, Burnaby to Port Coquitlam	41

I N D E X

Highway Number		Page
8	Merritt-Spences Bridge Highway, Merritt to Spences Bridge	42
9	Rosedale-Agassiz Highway, Rosedale	43
9	Lougheed Highway and Harrison Hot Springs Road, Agassiz	43
10	New McLellan Road, Langley City to King George Highway	44
10	Beaubien Road, west of King George Highway	44
10	Ladner Trunk Road, Scott Road to Ladner	45
11	Huntingdon-Mission Highway, Mission to Huntingdon	46
12	Lytton-Lillooet Highway, Lytton	47
12	Lillooet-Cache Creek Highway, Lillooet to Cache Creek	47
14	Island Highway and West Coast (Sooke Road), View Royal to Sooke	48
15	Pacific Highway, Cloverdale	49
16	Northern Trans-Provincial Highway, Prince Rupert to Terrace	50
16	Northern Trans-Provincial Highway, Terrace to Houston	51
16	Northern Trans-Provincial Highway, Houston to Fort Fraser	52
16	Northern Trans-Provincial Highway, Vanderhoof to Prince George	53
17	Patricia Bay Highway, Victoria to Sidney	54
17	Patricia Bay Highway, Sidney to Swartz Bay	55
17	Tsawwassen Highway, Tsawwassen to Ladner	55
17	Tsawwassen Highway, Ladner	56
17A	West Saanich Road, Royal Oak to Swartz Bay	57
18	Cowichan Lake Road, Duncan to Cowichan Lake	58
19	Island Highway, Nanaimo to Parksville	59

I N D E X

Highway Number		Page
19	Island Highway, Parksville to Courtenay	60
19	Island Highway, Courtenay to Duncan Bay	61
22	Paterson-Rossland-Trail Highway, Rossland to Tadanac	62
25	Kitimat Highway, Terrace to Kitimat	63
93	Elko-Rossville Highway, Rossville to Elko	64
93	Southern Trans-Canada, Elko to Fort Steele	64
93	Fort Steele Junction-Wasa Highway, Fort Steele to Wasa	65
93	Kootenay-Columbia Highway, Wasa to Invermere	65
93	Kootenay-Columbia Highway, Invermere to Radium	66
93	Radium-Mt. Eisenhower Junction Highway, Radium	66
95	Yahk-Kingsgate Highway, Curzon	67
95	Southern Trans-Canada, Curzon to Cranbrook	67
95	Kootenay-Columbia Highway, Cranbrook to Invermere	68
95	Kootenay-Columbia Highway, Invermere to Golden	69
97	Osoyoos-Oroville Highway, Osoyoos	70
97	Southern Trans-Canada, Osoyoos to Kaleden	70
97	Okanagan Highway, Kaleden to Penticton	70
97	Okanagan Highway, Penticton to Kelowna	71
97	Okanagan Highway, Kelowna to Vernon	72
97	Okanagan Highway, Vernon	73
97	Kamloops-Vernon Highway, Vernon to Salmon River	73
97	Kamloops-Vernon Highway, Salmon River to Monte Creek	74
97	Trans-Canada Highway, Monte Creek to Kamloops	74

I N D E X

<u>Highway Number</u>		<u>Page</u>
97	Trans-Canada Highway, Kamloops to Cache Creek	75
97	Cariboo Highway, Cache Creek to Clinton	75
97	Cariboo Highway, Clinton to 150 Mile House	76
97	Cariboo Highway, 150 Mile House to Kersley	77
97	Cariboo Highway, Quesnel to Prince George	78
97	Prince George Bypass, Prince George	79
97	John Hart-Peace River Highway, Prince George	79
97	John Hart-Peace River Highway, Prince George to Dawson Creek	80
97	Alaska Highway, Dawson Creek to Beatton River	81
97	Alaska Highway, Beatton River to Wonowon	82
97A	Okanagan Highway, Vernon to Tomkinson Corner	83
97A	Mara Lake Road, Tomkinson Corner to Sicamous	84
97B	Okanagan Highway, Tomkinson Corner to Salmon Arm	85
99	King George Highway, White Rock to Whalley	86
99	King George Highway, Whalley to Pattullo Bridge	87
99	Kingsway-Stanley Park Roadway-Marine Drive-Taylor Way- Trans-Canada Highway, Pattullo Bridge to West Vancouver	87
99	Kingsway-Stanley Park Roadway-Marine Drive-Taylor Way- Trans-Canada Highway, West Vancouver	88
99	Garibaldi Highway, Horseshoe Bay to Britannia Beach	88
101	Sunshine Coast Highway, Langdale to Lund	89
401	Trans-Canada Highway, West Vancouver to Second Narrows Bridge	90
401	Trans-Canada Highway, Vancouver to Burnaby	91

I N D E X

Highway Number		Page
401	Trans-Canada Highway, Burnaby to Surrey	92
401	Trans-Canada Highway, Surrey to Abbotsford	93
401	Trans-Canada Highway, Abbotsford to Chilliwack	94
401	Trans-Canada Highway, Chilliwack to Rosedale	95
499	Deas Tunnel Throughway, White Rock to Ladner	96
499	Deas Tunnel Throughway, Ladner to Richmond	97
	Cariboo Highway, Prince George	98
	Marine Drive and Dollarton Highway, North and West Vancouver	99
	Marine Drive and Dollarton Highway, West Vancouver	100
	Salt Spring Island, Ganges	101
	University of British Columbia, Endowment Lands	102
	Kaslo Road, Balfour to Kaslo	103
	Grandview-Douglas Highway, Burnaby	104
<u>Section III</u>		
	Permanent Traffic Counts	105
	Permanent Stations P-5-1, P-7-1, P-9-1	106
	Permanent Stations F-10-1 E&W, P-11-1, P-11-2 E&W	107
	Permanent Stations P-12-1, P-14-1, P-16-1	108
	Permanent Stations P-18-1, P-23-1, P-26-1	109
	Permanent Stations P-30-1, P-33-1, P-33-2	110
	Permanent Stations P-35-1, P-41-1	111

I N D E X

<u>Highway Number</u>	<u>Page</u>
<u>Section IV</u>	
Traffic Flow Maps	112
1. Southern Vancouver Island	
2. Northern Vancouver Island	
3. Fraser Valley	
4. Central and Southern British Columbia	
5. Northern British Columbia	

SECTION I

DISTRIBUTION TABLES AND DIAGRAMS.

Hourly and daily traffic distributions by percent are given in the following tables for four different areas in British Columbia.

Hour of Day	Vancouver Island Region	Fraser Valley Region	Central & Southern British Columbia Region	Northern British Columbia Region
12 a.m.- 1 a.m.	1.5	1.8	1.1	1.3
1 a.m.- 2 a.m.	0.8	1.2	0.9	0.9
2 a.m.- 3 a.m.	0.5	0.7	0.6	0.7
3 a.m.- 4 a.m.	0.3	0.4	0.4	0.6
4 a.m.- 5 a.m.	0.3	0.4	0.4	0.8
5 a.m.- 6 a.m.	0.5	0.7	0.6	1.4
6 a.m.- 7 a.m.	1.3	1.9	1.2	2.2
7 a.m.- 8 a.m.	3.4	4.8	2.2	3.5
8 a.m.- 9 a.m.	3.3	4.0	3.5	4.7
9 a.m.-10 a.m.	4.1	4.3	5.4	6.3
10 a.m.-11 a.m.	5.5	5.2	6.9	7.1
11 a.m.-12 p.m.	6.2	5.7	8.0	7.6
12 p.m.- 1 p.m.	6.3	5.6	7.6	7.3
1 p.m.- 2 p.m.	7.0	6.1	8.0	7.2
2 p.m.- 3 p.m.	7.6	6.7	8.4	7.9
3 p.m.- 4 p.m.	7.7	6.9	8.4	7.4
4 p.m.- 5 p.m.	8.1	8.0	8.0	6.5
5 p.m.- 6 p.m.	7.5	7.6	6.9	6.1
6 p.m.- 7 p.m.	6.3	6.3	5.5	5.4
7 p.m.- 8 p.m.	6.2	6.0	4.9	4.7
8 p.m.- 9 p.m.	5.5	5.4	4.1	3.7
9 p.m.-10 p.m.	4.4	4.3	3.1	2.9
10 p.m.-11 p.m.	3.2	3.4	2.3	2.2
11 p.m.-12 p.m.	<u>2.5</u>	<u>2.6</u>	<u>1.6</u>	<u>1.6</u>
24 Hour Total	100.0%	100.0%	100.0%	100.0%

The above distribution is an average for the entire region. Distribution at specific locations will differ from that shown above.

VANCOUVER ISLAND REGION

<u>Days of Week</u>	<u>Percentage of Total Weekly Flow</u>	<u>Percentage of Average Daily Traffic</u>
Sunday	17.9	125.3
Monday	12.8	89.6
Tuesday	12.2	85.4
Wednesday	13.0	91.0
Thursday	13.2	92.4
Friday	15.2	106.4
Saturday	15.7	109.9

FRASER VALLEY REGION

Sunday	17.5	122.5
Monday	13.4	93.8
Tuesday	12.8	89.6
Wednesday	12.7	88.9
Thursday	12.8	89.6
Friday	15.2	106.4
Saturday	15.6	109.2

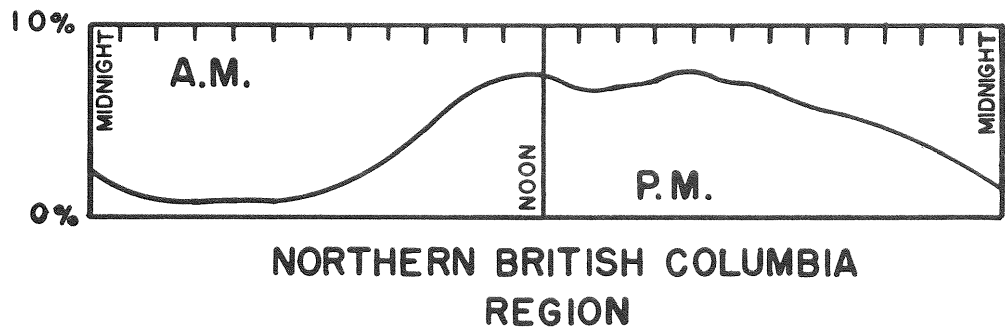
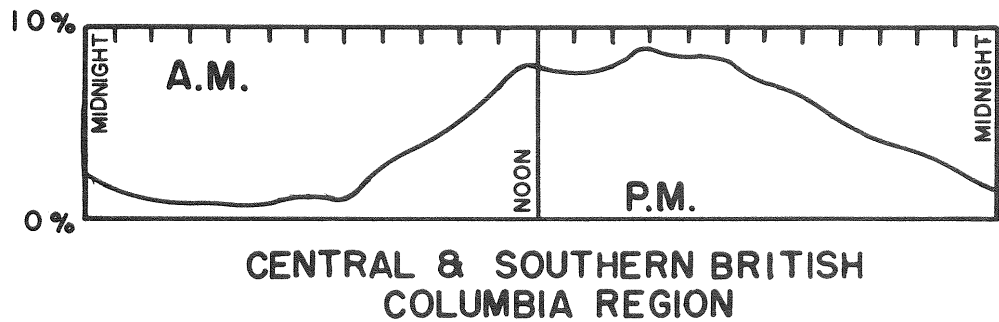
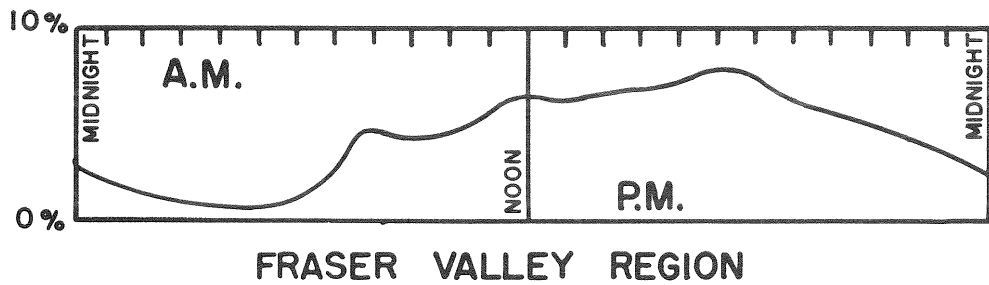
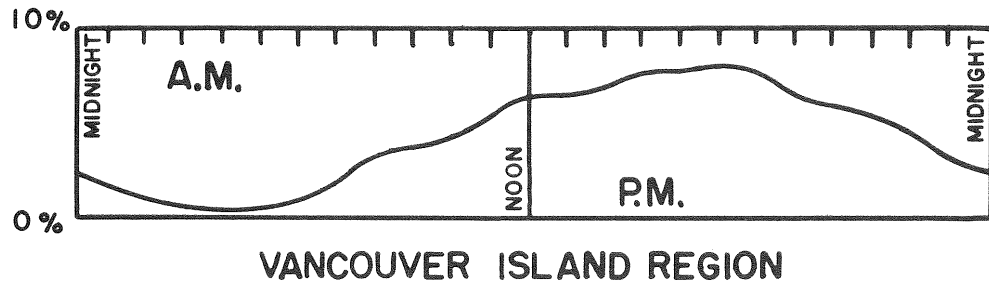
CENTRAL and SOUTHERN B.C. REGION

Sunday	17.4	121.8
Monday	13.2	92.4
Tuesday	12.5	87.5
Wednesday	12.5	87.5
Thursday	13.0	91.0
Friday	15.0	105.0
Saturday	16.4	114.8

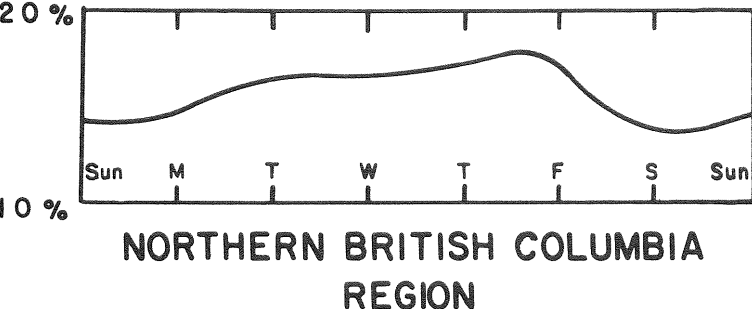

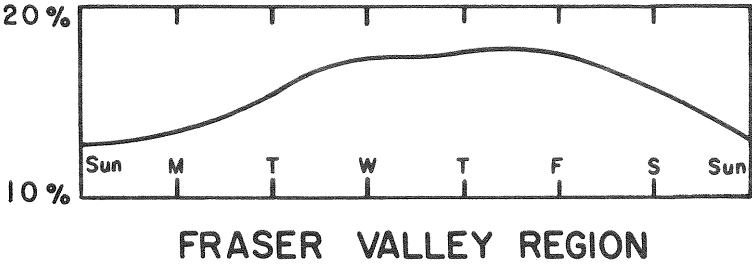
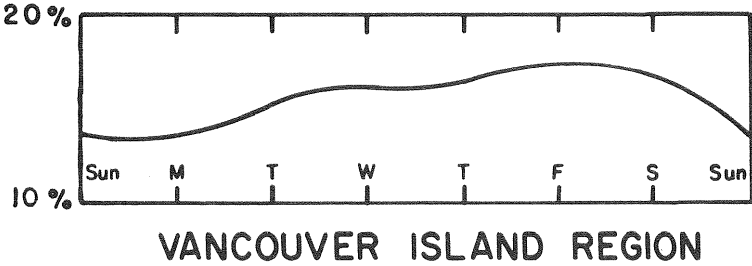
NORTHERN B.C. REGION

Sunday	16.8	117.6
Monday	13.0	91.0
Tuesday	13.3	93.1
Wednesday	12.6	88.2
Thursday	12.7	88.9
Friday	15.7	109.9
Saturday	15.9	111.3

HOURLY TRAFFIC DISTRIBUTION DIAGRAMS



WEEKLY TRAFFIC DISTRIBUTION DIAGRAMS



SECTION II

VEHICULAR TRAFFIC VOLUME SUMMARY

AUTOMATIC TRAFFIC RECORDER
VOLUME COUNTS

HIGHWAY NUMBER 1
TRANS-CANADA HIGHWAY
(Victoria to Yoho National Park)

Station No.	Location Description	Class. Hwy Ref. No.	July-August		
			1963	1964	1965
31-8 N & S - 1 & 17	100 yards north of Boleskine Street in Saanich	228R	26,155	30,675	30,045
31-9 N & S - ** 17	Patricia Bay Highway 0.1 mile north of Trans-Canada Highway and south of Carey Road in Saanich	212R	16,880	19,375	19,115
31-10-1	0.1 mile west of Harriet Road in Saanich	228R	14,530	11,650	14,600
P-12-1	0.4 miles west of Helmcken Road and 0.7 miles east of Thetis Lake Interchange		12,751	12,245	14,671
12-23-1A	** Island Highway 0.3 miles east of Trans-Canada Highway at Thetis Lake Interchange		7,375	9,565	10,785
12-24-1A & 14	** Island Highway 0.1 mile west of Trans-Canada Highway at Thetis Lake Interchange		13,445	13,775	14,350
12-25-1	0.1 mile west of Thetis Lake Interchange		7,075	8,055	---
12-26-1	0.1 mile south of Island Highway at Langford Lake		4,380	3,900	5,440
12-27-1A	** Island Highway 0.1 mile south of Trans-Canada Highway at Langford Lake		1,455	730	1,020
C.S.12-19-1	0.2 miles north of Island Highway at Langford Lake		6,250	5,770	6,900

HIGHWAY NUMBER 1
TRANS-CANADA HIGHWAY
(Victoria to Yoho National Park)

Station No.	Location Description	Class. Hwy Ref. No.	July-August		
			1963	1964	1965
12-7-1	0.4 miles south of southern Shawnigan Lake Road on Malahat		4,495	4,845	---
12-9	** Shawnigan Lake Road 0.1 mile west of Trans-Canada Highway on Malahat		565	635	480
12-8-1	0.4 miles north of southern Shawnigan Lake Road on Malahat		4,110	---	4,420
12-10-1	0.1 mile south of southern Mill Bay Road at Sandy Beach Park		3,575	4,445	3,860
12-12-1	100 yards south of northern Mill Bay Road at Mill Bay		---	4,370	3,830
12-11	** Mill Bay Road 0.2 miles east of Trans-Canada Highway at Mill Bay		940	1,390	985
12-14	** Shawnigan-Mill Bay Road 0.2 miles west of Trans-Canada Highway at Mill Bay		675	885	1,120
12-13-1	0.1 mile north of Shawnigan- Mill Bay Road at Mill Bay		---	5,125	5,200
12-15-1	0.1 mile south of Cowichan Bay Road - Shawnigan Lake Road Junction		3,730	4,840	4,310
12-16	** Shawnigan Lake Road 100 yards west of Trans-Canada Highway		810	865	920
12-17	** Cowichan Bay Road 0.3 miles east of Trans-Canada Highway		385	355	475
12-18-1	0.1 mile north of Cowichan Bay Road - Shawnigan Lake Road Junction		3,630	5,180	4,845

HIGHWAY NUMBER 1
TRANS-CANADA HIGHWAY
(Victoria to Yoho National Park)

Station No.	Location Description	Class. Hwy Ref. No.	July-August		
			1963	1964	1965
8-12-1	0.7 miles south of Cowichan Bay Road, two miles south of Duncan		4,935	5,775	6,535
8-13	** Cowichan Bay Road 0.2 miles east of Trans-Canada Highway		1,155	1,085	1,665
8-14-1	0.1 mile north of Cowichan Bay Road, two miles south of Duncan		7,225	7,220	9,120
C.S. 8-1-1	100 yards north of Cowichan River Bridge at Duncan	281R	7,924	8,130	9,115
8-32	** Maple Bay Road 3.4 miles east of Trans-Canada Highway at Duncan	36B	1,095	1,105	1,055
8-36	** Herd Road 0.2 miles west of Trans-Canada Highway	247R	1,430	1,395	1,605
8-5-1	0.1 mile south of Somenos-Chemainus Road Junction at Railway Overpass	168R	4,740	5,845	6,175
8-21	** Somenos Road 100 yards west of Trans-Canada Highway		475	305	375
8-15	** Chemainus Road 0.1 mile east of Trans-Canada Highway		250	245	405
8-20-1	0.3 miles north of Somenos-Chemainus Road Junction at Railway Overpass	168R	---	---	6,220
8-22-1	100 yards south of Mount Sicker Road	168R	4,600	5,895	5,735
8-23-1A	** Mount Sicker Road 100 yards east of Trans-Canada Highway	248R	1,625	2,375	1,810

HIGHWAY NUMBER 1
TRANS-CANADA HIGHWAY
(Victoria to Yoho National Park)

Station No.	Location Description	Class. Hwy Ref. No.	July-August		
			1963	1964	1965
8-35-1A	** Chemainus Road 0.1 mile south of Crofton Road at Pinsons Corner	248R	2,040	2,785	2,710
8-34	** Crofton Road 0.1 mile east of Chemainus Road at Pinsons Corner	248R	2,295	3,250	3,175
8-33-1A	** Chemainus Road 0.1 mile north of Crofton Road at Pinsons Corner	169B	1,275	1,515	1,645
8-24-1	100 yards north of Mount Sicker Road	168R	3,325	5,865	4,960
8-31	** Henry Road 0.2 miles east of Trans-Canada Highway		2,005	2,330	2,420
8-6-1	0.1 mile south of Chemainus Road south of Ladysmith	335R	3,670	3,685	4,345
8-16-1A	** Chemainus Road 100 yards east of Trans-Canada Highway, south of Ladysmith	176B	2,005	1,940	1,940
8-25	** Bayview Road 0.3 miles north of Trans-Canada Highway at Ladysmith		1,590	1,670	1,740
8-26-1	0.5 miles north of Bayview Road at Ladysmith	335R	4,715	4,635	5,400
8-27-1	100 yards south of First Avenue at Ladysmith	335R	4,390	3,820	4,210
8-28	** First Avenue 100 feet south of Trans-Canada Highway at Ladysmith		1,815	2,205	2,190
8-7-1	0.2 miles north of First Avenue at Ladysmith	335R	6,095	6,105	7,470

HIGHWAY NUMBER 1
TRANS-CANADA HIGHWAY
(Victoria to Yoho National Park)

Station No.	Location Description	Class. Hwy Ref. No.	July-August		
			1963	1964	1965
8-8-1	100 yards south of Cedar Road, south of Nanaimo Airport		4,800	5,025	---
8-29	** Cedar Road 100 yards east of Trans-Canada Highway, south of Nanaimo Airport		1,385	975	905
8-9-1	0.7 miles north of Cedar Road, south of Nanaimo Airport		4,800	5,960	5,935
C.S. 8-10-1	1.0 miles south of Cedar Road, three miles south of Nanaimo		5,362	5,575	6,640
8-30	** Cedar Road 0.1 miles east of Trans- Canada Highway, three miles south of Nanaimo		4,635	3,775	4,260
8-11-1	0.2 miles north of Cedar Road, three miles south of Nanaimo		7,560	8,685	10,300
20-5-1	On the George Pearson Bridge in Nanaimo	224R	21,400	23,135	23,580
20-7-19	** Island Highway (Terminal Avenue) 50 feet north of Trans-Canada Highway (Stewart Avenue) in Nanaimo	224R	17,970	17,760	17,255
20-6 N & S - 1	Stewart Avenue 0.15 miles north of Island Highway (Terminal Avenue) in Nanaimo	340R	5,550	5,150	6,755
24-18-1	0.1 mile north of Marine Drive at Horseshoe Bay	329R	4,780	5,150	8,765
24-1	** Marine Drive 0.2 miles south of Trans-Canada Highway at Horseshoe Bay		1,800	2,075	2,585

HIGHWAY NUMBER 1
TRANS-CANADA HIGHWAY
(Victoria to Yoho National Park)

Station No.	Location Description	Class. Hwy Ref. No.	July-August		
			1963	1964	1965
24-17-99	** Garibaldi Highway 0.5 miles north of Trans-Canada Highway at Horseshoe Bay	289R	2,520	2,545	3,115
24-19-1 & 99	0.1 mile east of Garibaldi Highway at Horseshoe Bay	329R	7,535	8,160	9,245
24-20-1 & 99	0.2 miles west of Cypress Creek	329R	---	9,295	---
24-15-1 & 99	0.3 miles west of Hollyburn Chairlift Road	329R	8,965	10,825	10,695
C.S. 24-21-1 & 99	0.6 miles east of Hollyburn Chairlift Road	329R	10,849	12,820	13,665
24-16-1 & 99	0.1 mile west of Taylor Way	329R	16,355	18,965	17,200
24-5 N & S 1 B.C. & 99	** Taylor Way, 0.1 mile south of Trans-Canada Highway See Highway No. 401	250R	15,140	17,285	18,200
5-17-1 B.C. & 9	** Rosedale - Agassiz Highway between Trans-Canada Highway #401 and Yale Road East #1 B.C.		905	2,130	2,290
5-19-1 B.C.	** Yale Road East #1 B.C., 0.1 mile west of Rosedale-Agassiz Highway		1,710	1,760	1,850
5-18-1	0.5 miles east of Rosedale - Agassiz Highway #9		7,810	8,210	10,510
P-5-1	150 feet west of Lorenzetti Creek and 11.3 miles east of Rosedale - Agassiz Highway		8,185	8,506	8,143

NOTE: North Vancouver (24) counts influenced by First Narrows Bridge closures when recorded in 1963.

HIGHWAY NUMBER 1
TRANS-CANADA HIGHWAY
(Victoria to Yoho National Park)

Station No.	Location Description	Class. Hwy Ref. No.	July-August		
			1963	1964	1965
41-1-1	0.5 miles west of Southern Trans-Canada Highway at Hope		12,290	10,555	10,595
41-2-3	** Southern Trans-Canada Highway 0.4 miles east of Trans-Canada Highway at Hope	179R	---	4,740	3,975
41-3-1	0.1 mile north of Southern Trans-Canada Highway at Hope (at North End of Overpass)	180R	9,900	10,195	10,335
41-5-1	0.1 miles north of Fraser River Bridge at Hope		6,045	5,845	6,295
41-15-1	0.4 miles south of Canyon Motor Hotel, south of Yale		4,110	5,595	6,185
41-16-1	0.4 miles south of Alexandra Bridge		3,535	3,805	---
P-41-1	0.2 miles north of North Portal of China Bar Tunnel		3,068	3,649	4,192
41-6-1	0.1 mile south of R.C.M.P. Barracks at Boston Bar		3,740	3,835	4,540
41-17-1	0.3 miles north of Jackass Inn at Falls Creek north of Boston Bar		3,250	3,110	4,010
41-14-1	100 yards south of southern junction of Lytton	106R	3,675	3,595	4,575
41-18	** Southern Lytton Junction Road 75 yards west of Trans-Canada Highway	107R	1,180	1,070	1,050
41-19-1	100 yards north of southern junction of Lytton	106R	3,290	---	3,970

HIGHWAY NUMBER 1
TRANS-CANADA HIGHWAY
(Victoria to Yoho National Park)

Station No.	Location Description	Class. Hwy Ref. No.	July-August		
			1963	1964	1965
18-7-12	** Lytton-Lillooet Highway 1.2 miles north of Thompson River Bridge at Lytton		435	540	480
41-8	** Northern Lytton Junction Road 100 yards west of Trans-Canada Highway	108R	625	690	655
41-7-1	100 yards north of northern junction to Lytton	106R	3,470	3,525	3,450
41-25-1	0.3 miles south of southern Trans-Canada Highway Business Route Junction to Spences Bridge		3,410	3,480	3,975
41-9-1 (Business)	0.4 miles south of Merritt - Spences Bridge Highway at Old Bridge at Spences Bridge		665	605	770
41-10-8	** Merritt-Spences Bridge Highway 0.1 mile east of Trans-Canada Highway Business Route at Old Bridge at Spences Bridge		550	475	680
18-8-1	0.3 miles north of northern Trans-Canada Highway - Business Route Junction to Spences Bridge		---	3,285	3,520
C.S. 18-9-1	2.5 miles south of southern junction to Ashcroft		3,123	3,350	---
18-10-1	0.5 miles south of northern junction to Ashcroft		2,975	3,300	---
18-11	** Northern Ashcroft Junction Road 0.1 mile east of Trans-Canada Highway		1,890	1,740	1,815

HIGHWAY NUMBER 1
TRANS-CANADA HIGHWAY
(Victoria to Yoho National Park)

Station No.	Location Description	Class. Hwy Ref. No.	July-August		
			1963	1964	1965
18-2-1	0.1 mile north of northern junction to Ashcroft		4,630	4,970	5,200
18-4-97	** Cariboo Highway 0.5 miles north of Trans-Canada Highway at Cache Creek		2,615	3,025	3,105
18-3-1 & 97	1.2 miles east of Cariboo Highway at Cache Creek		3,035	3,600	---
16-9-1 & 97	0.7 miles west of Savona Bridge		---	4,005	4,330
16-5-1 & 97	0.1 miles west of Princeton - Kamloops Highway west of Kamloops		3,570	4,020	5,275
16-4-5	** Princeton-Kamloops Highway 1.5 miles south of Trans-Canada Highway west of Kamloops		1,435	1,440	1,880
16-1-1 & 97	0.1 miles east of Princeton - Kamloops Highway west of Kamloops	299R	---	5,320	6,735
16-7 N & S	** Fortune Drive at the north end of Overlander Bridge	321R	16,145 (June)	---	23,490 (June)
16-2-5	** North Thompson Highway 3.0 miles north of South Thompson River Bridge		1,875	2,225	2,735
16-3-1 & 97	1.3 miles east of Victoria Street in Kamloops	299R	6,105 (June)	7,365	8,025 (June)
F-16-1	2.81 miles west of Kamloops - Vernon Highway at Monte Creek		4,056	4,282	4,928
32-3-97	** Kamloops - Vernon Highway, 2.0 miles south of Trans-Canada Highway at Monte Creek		1,610	1,560	1,625

HIGHWAY NUMBER 1
TRANS-CANADA HIGHWAY
(Victoria to Yoho National Park)

Station No.	Location Description	Class. Hwy Ref. No.	July-August		
			1963	1964	1965
16-11-1	0.2 miles east of Kamloops - Vernon Highway at Monte Creek		2,415	2,925	3,140
32-5-1	0.4 miles west of Anglemont Road at Squilax		3,640	---	3,935
32-15	** Anglemont Road 100 yards north of Bridge at Squilax		1,460	1,450	1,290
32-6-1	0.6 miles east of Anglemont Road at Squilax		2,780	2,920	2,940
32-1-1	0.1 miles west of Salmon River Road west of Salmon Arm	325R	4,495	4,780	4,980
32-2	** Salmon River Road 0.2 miles south of Trans-Canada Highway west of Salmon Arm	304R	1,095	1,485	1,510
32-8-1	0.1 miles east of Salmon River Road west of Salmon Arm	325R	5,425	5,780	5,860
32-10-1	0.1 miles west of Okanagan Highway #97B east of Salmon Arm	325R	---	4,315	6,880
32-11-97B	** Okanagan Highway #97B, 0.1 miles south of Trans-Canada Highway east of Salmon Arm	326R	2,565	2,750	2,655
32-9-1	0.1 miles north of Okanagan Highway #97B east of Salmon Arm	325R	5,565	6,415	---
29-5-1	At east end of Sicamous Narrows Bridge		2,215	3,180	3,420
29-6-97A	** Mara Lake Road, 0.5 miles south of Trans-Canada Highway at Sicamous		2,375	2,455	2,445

HIGHWAY NUMBER 1
TRANS-CANADA HIGHWAY
(Victoria to Yoho National Park)

Station No.	Location Description	Class. Hwy Ref. No.	July-August		
			1963	1964	1965
29-7-1	0.5 miles east of Mara Lake Road at Sicamous		4,310	4,380	5,390
29-1-1	At Craigellachie Bridge		3,540	3,485	4,885
29-2-1	At Columbia River Bridge west of Revelstoke	400R	4,730	4,930	6,055
29-3-23	** Big Bend Highway 0.4 miles north of Trans-Canada Highway at Revelstoke	401R	530	610	590
29-4-23	** Arrowhead Road 100 yards north of Upper Illecillewaet Bridge south of Revelstoke		1,080	2,185	1,710
29-8-1	2.5 miles east of Big Bend Highway at Revelstoke		*** 5,190	***5,510	---
29-9-1	0.1 miles east of Woolsey Creek Bridge at Albert Canyon		*** 4,935	***4,305	4,960
	/ Rogers Pass		3,929	3,880	3,993
6-9-1	0.2 miles west of Quartz Creek Bridge near Spruceville		*** 4,605	***4,650	---
6-10-1	0.3 miles west of western access to Donald		*** 4,580	***4,550	4,790
6-11	** Big Bend Highway, 1.7 miles north of Trans-Canada Highway east of Donald		415	555	470
6-12-1	0.1 miles east of Big Bend Highway east of Donald		---	***5,465	5,275

/ Information from Park Superintendent's Office Mount Revelstoke and
Glacier National Parks.

***Volumes expanded from P-16-1 and Rogers Pass Park Counts.

HIGHWAY NUMBER 1
 TRANS-CANADA HIGHWAY
 (Victoria to Yoho National Park)

Station No.	Location Description	Class. Hwy Ref. No.	July-August		
			1963	1964	1965
6-13-1	0.2 miles west of Kootenay Columbia Highway at Golden Weigh Scale	322R	3,900	5,675	7,275
6-14-95	** Kootenay Columbia Highway 0.3 miles south of Trans- Canada Highway at Golden Weigh Scale	323R	4,265	4,915	4,395
6-15-1	1.2 miles east of Kootenay Columbia Highway at Golden Weigh Scale		3,810	3,820	5,150
6-16-1	2.3 miles west of western Yoho National Park Boundary		---	3,165	---

HIGHWAY NUMBER 1 B.C.
FRASER HIGHWAY
(Whalley to Abbotsford)

Station No.	Location Description	Class. Hwy Ref. No.	July-August		
			1963	1964	1965
10-9 N & S - ** 99	King George Highway 100 yards south of the Fraser Highway at Whalley	15R	15,590	12,945	14,140
C.S. 10-11 N ** & S -99	King George Highway, 0.2 miles north of Fraser Highway at Whalley	2R	29,798	19,050	20,090
10-7E & W- 1 B.C.	0.3 miles east of King George Highway at Whalley	2R	16,300	7,820	8,670
10-6- 1 B.C.	0.1 miles west of Pacific Highway #15	2R	12,285	6,570	6,800
10-5-15	** Pacific Highway, 0.2 miles south of Fraser Highway	13R	3,460	3,220	3,550
10-4- 1 B.C.	0.1 mile east of Pacific Highway #15	2R	10,325	4,065	4,135
10-2- 1 B.C.	0.1 mile west of Kerr Road west of Langley City	262R	9,445	4,470	---
10-3-10	** New McLellan Road, 100 feet west of Carvolth Road west of Langley City	265R	6,860	6,085	6,400
10-1- 1 B.C.	1.0 mile east of New McLellan Road at Langley City	263R	12,580	5,665	7,955
5-14- 1 B.C.	0.2 miles west of Aldergrove-Bellingham Highway #13	262R	12,120	4,775	4,660
5-15-13	** Aldergrove-Bellingham Highway 100 feet south of Fraser Highway	77R	1,330	1,265	1,435

Note: 1964 Counts influenced by opening of Highway #401 over Port Mann Bridge in June, 1964.

HIGHWAY NUMBER 1 B.C.
FRASER HIGHWAY
(Whalley to Abbotsford)

Station No.	Location Description	Class. Hwy Ref. No.	July-August		
			1963	1964	1965
5-13- 1 B.C.	0.1 mile east of Aldergrove- Bellingham Highway #13	262R	14,375	5,315	5,410
C.S. 5-12-1B.C.	2.0 miles east of Jackman Road at Aldergrove	4R	11,980	4,760	5,520

Note: 1964 Counts influenced by opening of Highway #401 over Port Mann Bridge in June, 1964.

HIGHWAY NUMBER 1A
ISLAND HIGHWAY
(Victoria to Langford Lake)

Station No.	Location Description	Class. Hwy Ref. No.	July-August		
			1963	1964	1965
12-20-1A	0.3 miles west of Craigflower and Admirals Road Junction	204R	8,940	10,485	12,190
12-23-1A	0.3 miles east of Trans-Canada Highway at Thetis Lake Interchange		7,375	9,565	10,785
F-12-1	** Trans-Canada Highway #1, 0.4 miles west of Helmcken Road and 0.7 miles east of Thetis Lake Interchange		12,751	12,245	14,671
12-25-1	** Trans-Canada Highway, 0.1 miles west of Thetis Lake Interchange		7,075	8,055	---
12-24-1A & 14	0.1 miles west of Trans-Canada Highway at Thetis Lake Interchange		13,445	13,775	14,350
12-5-1A & 14	0.4 miles east of West Coast Road at Colwood		12,155	12,935	15,100
12-4-14	** West Coast Road, 0.2 miles west of Island Highway at Colwood		7,895	8,175	9,555
12-6-1A	0.2 miles north of West Coast Road at Colwood		---	5,535	6,160
12-27-1A	0.1 miles south of Trans-Canada Highway at Langford Lake		1,455	730	1,020
12-26-1	** Trans-Canada Highway, 0.1 miles south of Island Highway at Langford Lake		4,380	3,900	5,440
C.S. 12-19-1	** Trans-Canada Highway 0.2 miles north of Island Highway at Langford Lake		6,250	5,770	6,900

HIGHWAY NUMBER 2
 DAWSON CREEK - TUPPER HIGHWAY
 (Dawson Creek to Provincial Boundary)

Station No.	Location Description	Class. Hwy Ref. No.	July-August		
			1963	1964	1965
27S-2-97	** John Hart-Feace River Highway 0.3 miles south of Alaska Highway at Dawson Creek	257R	1,910	1,690	2,360
27S-5-97	** Alaska Highway, 0.8 miles north of John Hart-Feace River Highway at Dawson Creek		2,910	2,315	3,645
27S-7-2	0.9 miles south of Traffic Circle at 8th Street and Alaska Avenue in Dawson Creek	364R	4,165	3,065	5,405
27S-3-2	0.7 miles north of Pouce Coupe Government Building	83R	2,495	2,565	3,175
27S-4-2	0.3 miles south of Pouce Coupe Government Building	83R	2,270	1,835	---
27S-11-2	At B.C.-Alberta Border south of Tupper		1,080	1,115

HIGHWAY NUMBER 3
SOUTHERN TRANS-CANADA HIGHWAY
(Hope to Provincial Boundary)

Station No.	Location Description	Class. Hwy Ref. No.	July-August		
			1963	1964	1965
41-1-1	** Trans-Canada Highway, 0.5 miles west of Southern Trans-Canada Highway at Hope		12,290	10,555	10,595
41-3-1	** Trans-Canada Highway, 0.1 miles north of Southern Trans-Canada Highway at Hope (at north end of Overpass)	180R	9,900	10,195	10,335
41-2-3	0.4 miles east of Trans-Canada Highway at Hope	179R	---	4,740	3,975
41-4-3	1.0 miles east of Trans-Canada Highway at Hope	179R	---	4,260	3,020
F-33-1	Opposite Allison Pass School and just east of Department of Highways Yard		3,343	3,491	3,306
33-18-3	At east boundary of Manning Park		3,740	3,765	3,195
33-1-3	0.9 miles west of Hospital Road in Princeton	199R	3,625	3,625	3,580
33-19	** Copper Mountain Road, 0.7 miles south of Southern Trans-Canada Highway at Princeton		150	160	125
33-3-5	** Princeton-Kamloops Highway, 0.6 miles north of Tulameen River Bridge at Princeton	194R	950	1,030	810
33-2	** Tulameen Road, 0.5 miles west of Old Tulameen River Bridge at Princeton	128B	530	495	715

HIGHWAY NUMBER 3
SOUTHERN TRANS-CANADA HIGHWAY
(Hope to Provincial Boundary)

Station No.	Location Description	Class. Hwy Ref. No.	July-August		
			1963	1964	1965
33-4-3	0.7 miles east of Princeton-Kamloops Highway at Princeton	199R	3,650	4,155	3,840
C.S. 33-20-3	2.0 miles west of 20 Mile Creek Bridge at Hedley		3,537	3,670	3,400
33-16-3	0.4 miles west of Boundary Road in Keremeos	366R	3,970	4,055	3,870
33-6-3A	** Richter Pass Highway, 0.1 miles south of Southern Trans-Canada Highway at Keremeos	177B	1,310	1,825	---
33-21-3A	** Richter Pass Highway, 0.2 miles south of Kohler Ranch Road about 15 miles south of Southern Trans-Canada Highway at Keremeos		200	200	890
33-5-3	0.5 miles east of Richter Pass Highway at Keremeos	366R	3,650	4,320	---
33-7-3	0.2 miles west of Okanagan Highway at Kaleden Junction		3,485	3,355	2,485
33-8-97	** Okanagan Highway, 0.2 miles north of Southern Trans-Canada Highway at Kaleden Junction		5,845	4,190	5,335
33-9-3 & 97	0.1 miles south of Okanagan Highway #97 at Kaleden Junction		3,910	4,235	3,290
P-33-2	4.82 miles south of Okanagan Highway #97 at Kaleden Junction and south of Okanagan Falls		3,101	3,433	2,940

HIGHWAY NUMBER 3
SOUTHERN TRANS-CANADA HIGHWAY
(Hope to Provincial Boundary)

Station No.	Location Description	Class. Hwy Ref. No.	July-August		
			1963	1964	1965
33-22-3A	** Richter Pass Highway, 100 yards west of Southern Trans-Canada Highway north of Osoyoos		270	460	1,330
33-13-3 & 97	0.2 miles north of Osoyoos-Oroville Highway west of Osoyoos		3,865	4,755	3,910
33-14-97	** Osoyoos-Oroville Highway, 0.1 miles south of Southern Trans-Canada Highway west of Osoyoos		1,410	1,555	1,550
33-15-3	At Summit of Anarchist Mountain east of Osoyoos		---	1,480	---
15-12-3	0.2 miles west of Beaverdell Road at Rock Creek		1,375	1,545	1,100
15-1	** Beaverdell Road, 0.3 miles north of Southern Trans-Canada Highway at Rock Creek		710	510	625
15-18	** Beaverdell Road, 1.1 miles south of Main Street Junction in Beaverdell		155	185	230
15-2-3	0.9 miles east of Beaverdell Road at Rock Creek		1,570	1,795	1,620
15-13-3	0.1 miles west of Midway Road Junction at Midway		---	2,400	2,010
15-14	** Midway Road 0.8 miles south of Southern Trans-Canada Highway at Midway		200	240	560
15-3-3	0.2 miles east of Midway Road Junction at Midway		1,635	1,905	1,725

HIGHWAY NUMBER 3
SOUTHERN TRANS-CANADA HIGHWAY
(Hope to Provincial Boundary)

Station No.	Location Description	Class. Hwy Ref. No.	July-August		
			1963	1964	1965
C.S. 15-4-3	10.7 miles east of Railway Tunnel east of Greenwood		1,380	1,380	1,105
15-5-3	0.2 miles west of Danville Highway west of Grand Forks		---	1,510	1,715
15-15-4A	** Danville Highway 0.6 miles south of Southern Trans-Canada Highway west of Grand Forks		605	545	---
15-6-3	0.2 miles east of Danville Highway west of Grand Forks		2,465	2,980	2,905
15-7-3	0.9 miles east of Steel Bridge in Grand Forks	341R	2,570	2,965	2,165
15-8-3	0.2 miles west of junction with Christina Lake-Laurier Highway		1,885	1,945	1,330
15-9-395	** Christina Lake-Laurier Highway 0.2 miles south of Southern Trans-Canada Highway		540	585	365
15-16-3	0.1 miles east of Junction with Christina Lake-Laurier Highway		2,150	2,175	1,550
15-11	** Cascade Highway 0.1 miles east of Southern Trans-Canada Highway near Christina Lake		80	150	120
15-10-3	0.1 miles north of Cascade Highway at Christina Lake		1,630	2,330	1,415
15-17-3	On east end of Paulson Bridge		1,110	1,130	905
*30-16-3B	** Rossland-Sheep Lake Cutoff Highway 0.1 mile south of Southern Trans-Canada Highway at Sheep Lake				345

HIGHWAY NUMBER 3
SOUTHERN TRANS-CANADA HIGHWAY
(Hope to Provincial Boundary)

Station No.	Location Description	Class. Hwy Ref. No.	July-August		
			1963	1964	1965
*P-30-1	3.2 miles west of Kinnaird-Nelson-Creston Highway #3A at Kinnaird				---
30-13-3	0.2 miles west of Kinnaird-Nelson-Creston Highway #3A at Kinnaird	181R	2,310	3,170	---
C.S. 30-11-3	1.4 miles north of China Creek and 1.1 miles south of Blueberry Creek		3,446	3,680	3,420
30-5-3	1.4 miles north of Tadanac Little League Ball Park	205R	4,495	4,735	4,615
30-4-22	** Paterson-Rossland-Trail Highway 0.1 miles south of Mountain View Cemetery between Rossland and Trail	144R	4,595	4,700	5,245
30-15 N & S-3	On East Trail end of new Columbia River Bridge at Trail	360R	8,805 (May)	11,160	15,615 (May)
30-12	On East Trail end of Old Columbia River Bridge at Trail		3,550 (May)	3,910	5,665 (May)
30-14-22A	** Waneta Highway 0.1 miles south of Southern Trans-Canada Highway #3		1,285	1,290	1,325
30-6-3	0.2 miles east of Waneta Highway #22A		5,210	5,615	6,215
30-8-3	1.5 miles east of new Post Office in Fruitvale		---	2,380	2,305
21-14-3	0.5 miles west of Nelson-Nelway Highway #6 at Salmo	230R	1,615	2,585	2,445
21-13-6	** Nelson-Nelway Highway #6, 0.8 miles north of Southern Trans-Canada Highway #3 at Salmo	231R	1,610	2,180	1,950

HIGHWAY NUMBER 3
SOUTHERN TRANS-CANADA HIGHWAY
(Hope to Provincial Boundary)

Station No.	Location Description	Class. Hwy Ref. No.	July-August		
			1963	1964	1965
21-15-3 & 6	0.7 miles south of Salmo River Bridge		1,880	3,190	2,525
21-19-6	** Nelson-Nelway Highway #6, 0.2 miles north of Canada-U.S.A. Border at Nelway		410	475	355
21-22-3	1.3 miles east of Nelson-Nelway Highway #6 east of Salmo		950	820
21-23-3	1.5 miles west of Kinnaird-Nelson-Creston Highway #3A west of Creston		1,770	1,615
21-12-3A	** Kinnaird-Nelson-Creston Highway #3A, 0.5 miles north of Southern Trans-Canada Highway #3 west of Creston		---	3,965	---
21-9-21	** Creston-Rykerts Highway #21, 0.9 miles south of Southern Trans-Canada Highway #3		2,025	2,220	2,485
21-17-21	** Creston-Rykerts Highway #21, 0.1 miles north of Canada-U.S.A. Border		440	445	600
21-18-3	1.3 miles east of Victoria Avenue in Creston		---	4,285	4,090
21-16	** Lister Road 0.3 miles south of Southern Trans-Canada Highway at Erickson		1,165	1,210	1,255
21-10-3	0.4 miles east of Lister Road at Erickson		2,360	2,310	2,155
21-11-3	0.5 miles east of Kitchener Hotel		1,880	1,785	1,800

HIGHWAY NUMBER 3
SOUTHERN TRANS-CANADA HIGHWAY
(Hope to Provincial Boundary)

Station No.	Location Description	Class. Hwy Ref. No.	July-August		
			1963	1964	1965
9-1-3	0.2 miles west of Yahk-Kingsgate Highway at Curzon		1,375	1,810	1,700
9-2-95	** Yahk-Kingsgate Highway 0.1 miles south of Southern Trans-Canada Highway at Curzon		905	850	930
9-3-3 & 95	0.1 miles north of Yahk-Kingsgate Highway at Curzon		2,260	2,310	---
P-9-1	1.5 miles east of Moyie River Bridge in Yahk		1,495	1,747	1,721
9-4-3 & 95	1.5 miles north-east of Lakeview Cabins at Moyie		1,825	1,845	2,495
9-5-3 & 95	0.6 miles west of Kootenay-Columbia Highway east of Cranbrook	354R	4,900	5,790	5,440
9-7-95	** Kootenay-Columbia Highway 1.5 miles north of Southern Trans-Canada Highway east of Cranbrook		2,765	2,950	3,350
9-6-3	0.2 miles east of Kootenay-Columbia Highway east of Cranbrook		2,225	2,510	---
9-13-3	0.2 miles west of Fort Steele Junction-Wasa Highway east of Cranbrook		3,115	3,180	---
9-12-93	** Fort Steele Junction-Wasa Highway, 0.5 miles north of Southern Trans-Canada Highway east of Cranbrook		1,060	1,240	1,305
9-8-3 & 93	0.2 miles east of Fort Steele Junction-Wasa Highway east of Cranbrook		1,895	1,995	2,075

HIGHWAY NUMBER 3
SOUTHERN TRANS-CANADA HIGHWAY
(Hope to Provincial Boundary)

Station No.	Location Description	Class. Hwy Ref. No.	July-August		
			1963	1964	1965
13-8-3 & 93	0.3 miles west of Wardner Bridge		1,640	1,830	2,000
13-10-3 & 93	On East end of Wardner Bridge		---	2,080	1,830
13-11	** Fort Steele-Bull River Road, 0.1 miles north of Southern Trans-Canada Highway east of Wardner		110	130	275
13-21-3 & 93	0.9 miles east of Fort Steele-Bull River Road east of Wardner		1,735	1,790	2,040
13-1-3 & 93	0.1 miles west of Elko-Rossville Highway at Elko		1,895	1,850	---
13-3-93	** Elko-Rossville Highway 0.2 miles south of Southern Trans-Canada Highway at Elko		655	770	640
13-13-93	** Elko-Rossville Highway 0.7 miles north of Canada-U.S.A. Border		300	435	440
13-4-3	0.1 miles east of Elko-Rossville Highway at Elko		2,870	2,685	---
13-5-3	2.4 miles west of Elk River Bridge at Fernie		1,895***	2,860	2,085
C.S. 13-6-3	2.0 miles west of Hosmer Bridge east of Fernie		1,445***	2,295	2,405
13-7-3	1.1 miles west of Crowsnest		2,195***	3,060	---

*** Traffic detoured on Highway #3 because of Montana Floods in 1964

HIGHWAY NUMBER 3A
KINNAIRD - NELSON - CRESTON HIGHWAY
(Kinnaird to Creston)

Station No.	Location Description	Class. Hwy Ref. No.	July-August		
			1963	1964	1965
30-13-3	** Southern Trans-Canada Highway #3, 0.2 miles west of Kinnaird-Nelson-Creston Highway #3A at Kinnaird	181R	2,310	3,170	---
C.S. 30-11-3	** Southern Trans-Canada Highway #3 - 1.4 miles north of China Creek and 1.1 miles south of Blueberry Creek		3,446	3,680	3,420
30-9	** Syringa Creek Road, 0.1 miles west of Kinnaird-Nelson-Creston Highway #3A at Castlegar Ferry		2,800	3,080	3,610
30-10	** Syringa Creek Road, 2.5 miles east of Shell Service Station at Syringa Creek		620	315	300
30-7-3A	0.2 miles east of Syringa Creek Road at Castlegar Ferry		---	4,075	4,435
21-2-3A	0.1 miles west of Vernon-Slocan Highway #6 at South Slocan		2,280	2,330	2,425
21-1-6	** Vernon-Slocan Highway #6, 0.3 miles north of Kinnaird-Nelson-Creston Highway #3A at South Slocan		1,460	1,620	1,525
21-3-3A & 6	0.1 miles east of Vernon-Slocan Highway #6 at South Slocan		2,270	3,110	3,345
21-4-3A & 6	2.0 miles west of Nelson-Nelway Highway #6 in Nelson		3,740	3,790	3,670
21-5-6	** Nelson-Nelway Highway #6, 1.0 miles south of Stanley Street and Mines Road in Nelson	373R	2,140	2,280	2,465

HIGHWAY NUMBER 3A
KINNAIRD - NELSON - CRESTON HIGHWAY
(Kinnaird to Creston)

Station No.	Location Description	Class. Hwy Ref. No.	July-August		
			1963	1964	1965
21-7-3A	0.5 miles west of Kaslo Road at Balfour		1,575	1,865	1,685
21-8	** Kaslo Road, 0.6 miles north of Kinnaird-Nelson-Creston Highway #3A at Balfour		940	880	---
21-6-3A	0.7 miles east of Welcome Inn Motel at Boswell		1,220	740	---
21-12-3A	1.0 miles west of Creston- Rykerts Highway #21 at Creston		---	3,965	---

HIGHWAY NUMBER 4
ALBERNI HIGHWAY
(Parksville to Alberni)

Station No.	Location Description	Class. Hwy Ref. No.	July-August		
			1963	1964	1965
C.S. 7-2-4	1.0 miles west of Island Highway at Parksville	177R	2,707	3,180	3,455
7-3-4	100 yards east of Hilliers Road		2,300	2,435	2,145
7-4	** Hilliers Road 100 yards north of Alberni Highway		835	635	965
7-22-4	100 yards west of Hilliers Road		2,335	3,235	3,360
1-7-4	0.4 miles east of Fort Alberni Highway		3,015	3,225	3,135
1-6	** Port Alberni Highway 0.2 miles west of Alberni Highway		2,205	2,400	2,835
1-1-4	0.9 miles west of Port Alberni Highway		1,550	2,700	2,270
1-5 N & S	** Alberni-Port Alberni Arterial 0.1 miles south of Rogers Creek	315R	13,400 (June)	14,315	13,385

TOFINO ROAD
(Alberni to Tofino)

1-2	** Beaver Creek Road, 0.2 miles north of Tofino Road at Alberni	39B	5,290	5,245	5,040
1-4-4	At Somass River Bridge	152R	4,445	4,550	4,800
1-3-4	0.4 miles south of Great Central Lake Road		1,690	2,100	1,890
1-8	** Great Central Lake Road 0.3 miles north of Tofino Road		465	630	465

HIGHWAY NUMBER 4
TOFINO ROAD
(Alberni to Tofino)

Station No.	Location Description	Class. Hwy Ref. No.	July-August		
			1963	1964	1965
1-9-4	100 yards west of Great Central Lake Road		1,760	1,305	1,845
1-10-4	6.0 miles west of Lakeshore Road at Sproat Lake		205	290

HIGHWAY NUMBER 5
PRINCETON - KAMLOOPS HIGHWAY
(Princeton to Kamloops)

Station No.	Location Description	Class. Hwy Ref. No.	July-August		
			1963	1964	1965
33-2	** Tulameen Road 0.5 miles west of Old Tulameen River Bridge at Princeton	128B	530	495	715
33-3-5	0.6 miles north of Tulameen River Bridge at Princeton	194R	950	1,030	810
41-20-5	0.6 miles south of Tulameen Road about 5 miles south of Aspen Grove		590	545	500
41-24	** Tulameen Road 0.5 miles west of Princeton-Kamloops Highway about 5 miles south of Aspen Grove		85	75	70
41-23-5	0.5 miles north of Tulameen Road about 5 miles south of Aspen Grove		730	890	570
41-13-5	1.0 miles south of Merritt-Spences Bridge Highway at Merritt	102R	2,015	1,525	2,065
41-11-8	** Merritt-Spences Bridge Highway 1.0 miles west of Princeton-Kamloops Highway at Merritt	73R	3,015	4,010	3,605
41-12-5	0.2 miles north of Merritt-Spences Bridge Highway at Merritt	101R	---	4,020	---
41-21-5	0.1 miles south of Stump Lake Access Road between Nicola Lake and Stump Lake		955	810	940
16-4-5	1.5 miles south of Trans-Canada Highway west of Kamloops		1,435	1,440	1,880

HIGHWAY NUMBER 5
PRINCETON - KAMLOOPS HIGHWAY
(Princeton to Kamloops)

Station No.	Location Description	Class. Hwy Ref. No.	July-August		
			1963	1964	1965
16-5-1 & 97	** Trans-Canada Highway 0.1 miles west of Princeton-Kamloops Highway west of Kamloops		3,570	4,020	5,275
16-1-1 & 97	** Trans-Canada Highway, 0.1 miles east of Princeton-Kamloops Highway west of Kamloops	299R	---	5,320	6,735

NORTH THOMPSON HIGHWAY
(Kamloops to Little Fort)

16-3-1 & 97	** Trans-Canada Highway 1.3 miles east of Victoria Street in Kamloops	299R	6,105 (June)	7,365	8,025 (June)
16-2-5	3.0 miles north of South Thompson River Bridge at Kamloops		1,875	2,225	2,735
16-6-5	0.4 miles south of Tod Mountain Road at Heffley Creek		1,365	2,260	2,520
16-8-5	0.1 miles north of northern Barriere Junction		905	1,035	1,110
16-12-5	0.3 miles south of 93 Mile-Bridge Lake - Little Fort Road at Little Fort		585	870	885
16-14	** 93 Mile-Bridge Lake-Little Fort Road 0.4 miles west of North Thompson Highway at Little Fort		445	675	1,010
16-13-5	0.2 miles north of 93 Mile-Bridge Lake-Little Fort Road at Little Fort		590	680	690
16-15-5	1.0 miles east of Birch Island Road		305	650	545

HIGHWAY NUMBER 6
NELSON - NELWAY HIGHWAY
(Nelway to Nelson)

Station No.	Location Description	Class. Hwy Ref. No.	July-August		
			1963	1964	1965
21-20	** Waneta-Nelway Road 0.2 miles west of Nelson-Nelway Highway at Nelway		165	315	220
21-19-6	0.2 miles north of Canada-U.S.A. Border at Nelway		410	475	355
21-22-3	** Salmo-Creston Cutoff, 1.3 miles east of Nelson-Nelway Highway #6		950	820
21-15-6 & 3	0.7 miles south of Salmo River Bridge		1,880	3,190	2,525
21-14-3	** Southern Trans-Canada Highway #3, 0.5 miles west of Nelson-Nelway Highway at Salmo	230R	1,615	2,585	2,445
21-13-6	0.8 miles north of Southern Trans-Canada Highway #3 Junction at Salmo	231R	1,610	2,180	1,950
21-21-6	0.9 miles north of Ymir Hotel at Ymir		1,350	1,540	1,680
21-5-6	1.0 miles south of Stanley Street and Mines Road in Nelson	373R	2,140	2,280	2,465

KINNAIRD - NELSON - CRESTON HIGHWAY
(Nelson to South Slocan)

21-4-3A & 6	2.0 miles west of Nelson - Nelway Highway #6 in Nelson		3,740	3,790	3,670
21-3-3A & 6	0.1 miles east of Vernon - Slocan Highway #6 at South Slocan		2,270	3,110	3,345

HIGHWAY NUMBER 6
VERNON - SLOCAN HIGHWAY
(South Slocan to Vernon)

Station No.	Location Description	Class. Hwy Ref. No.	July-August		
			1963	1964	1965
21-2-3A	** Kinnaird-Nelson-Creston Highway #3A, 0.1 miles west of Vernon-Slocan Highway #6 at South Slocan		2,280	2,330	2,425
21-1-6	0.3 miles north of Kinnaird-Nelson-Creston Highway #3A at South Slocan		1,460	1,620	1,525
17-4-6	0.6 miles south of southern school in Slocan City	87R	685	1,050	1,280
17-5-6	2.3 miles north of southern school in Slocan City		320	395	430
17-3-6	0.2 miles south of Silverton Hotel		360	455	495
17-2-6	1.1 miles north of Steel Bridge in Silverton	90R	---	1,170	880
17-6	** Kaslo-New Denver Road 0.8 miles east of Vernon-Slocan Highway at New Denver	291R	185	180	235
17-1-6	1.0 miles north of Kaslo-New Denver Road at New Denver	88R	820	775	690
17-7-6	1.1 miles southeast of Railway Crossing south of Nakusp		1,650	1,370	1,225
17-9	** Nakusp-Galena Road 0.1 miles north of Department of Highways Yard in Nakusp	405R	615	875	565
17-8-6	1.2 miles northwest of Bay Street at Nakusp		810	935	865

HIGHWAY NUMBER 6
 VERNON - SLOCAN HIGHWAY
 (South Slocan to Vernon)

Station No.	Location Description	Class. Hwy Ref. No.	July-August		
			1963	1964	1965
23-10-6	0.2 miles east of Echo Lake Road east of Cherryville		300	205	390
23-26-6	0.1 miles east of Echo Lake Road east of Lumby		500	695	825
23-25-6	0.1 miles west of Ranger Station at Lumby	261R	1,500	---	2,160
23-27-6	2.7 miles west of School Road at Lavington	103R	1,825	1,970	2,790
23-8-6	2.0 miles east of 30th Avenue in Vernon	103R	2,040	2,610	3,285

HIGHWAY NUMBER 7
LOUGHEED HIGHWAY
(Vancouver to Agassiz)

Station No.	Location Description	Class. Hwy Ref. No.	July-August		
			1963	1964	1965
3-2 E & W -7	0.3 miles east of Boundary Road in Burnaby	17R	31,075	22,555	22,650
C.S. 3-3 E & W - 7	Between Government Street and North Road in Burnaby	17R	16,052	7,700	7,970
3-6	** North Road 0.1 miles south of Clarke Road	14B	10,480	9,955	10,920
11-21-7	0.1 miles east of North Road	280R	7,500	5,295	5,565
11-22	** Brunette Avenue 0.1 miles west of Lougheed Highway	167R	11,600	14,660	15,495
11-20-7	0.1 miles east of King Edward Avenue	280R	12,450	5,625	6,655
11-29-7	100 feet west of Essondale main gate, east of Colony Farm Road	280R	13,120	13,255
11-15-7	0.1 miles west of Dewdney Trunk Road and Port Coquitlam Road	280R	9,620	10,210	10,410
11-16	** Port Coquitlam Road 0.1 miles east of Lougheed Highway		3,215	2,750	2,275
11-14	** Dewdney Trunk Road 0.1 miles west of Lougheed Highway		1,825	2,035	1,765
11-23-7A	** Barnet Highway 0.2 miles west of Lougheed Highway (Pipeline Road)	201R	8,705	6,450	7,205
11-13-7	0.3 miles east of Barnet Highway	165R	14,875	13,140	16,925
11-12	** Shaughnessy Street 0.1 miles south of Lougheed Highway and north of Railway at Port Coquitlam		5,555	5,970	6,305

Note: 1964 Counts influenced by opening of Highway #401

HIGHWAY NUMBER 7
LOUGHEED HIGHWAY
(Vancouver to Agassiz)

Station No.	Location Description	Class. Hwy Ref. No.	July-August		
			1963	1964	1965
C.S. 11-11-7	1.0 miles west of Pitt River Bridge	165R	9,335	8,585	9,860
11-24-7	0.1 miles east of Harris Road in Pitt Meadows	21R	12,440	10,040	---
11-10-7	1.0 miles west of Carr Road in Haney	22R	12,800	11,045	12,120
11-9-7	50 feet west of Kanaka Creek Br.	22R	6,175	5,330	8,845
11-25-7	0.1 miles west of 17th Street to Albion Ferry	22R	5,465	4,710	5,210
11-8-7	1.7 miles west of Stave River Bridge	22R	4,520	3,400	4,300
P-11-1	At Silverdale pumps and 4.4 miles west of Huntingdon-Mission Highway in Mission City	23R	4,455	3,730	4,033
11-7-7	30 feet east of Park Road west of Mission City	23R	5,955	4,840	5,420
C.S. 5-10-11 **	Huntingdon-Mission Highway 100 yards south of Mission Bridge	12R	4,239	4,075	4,175
11-6-7	1.8 miles east of Huntingdon-Mission Highway in Mission City	23R	3,855	3,410	---
11-5-7	0.3 miles west of Deroche Bridge		1,800	1,245	1,445
11-4-7	0.5 miles east of Deroche Bridge		1,635	1,140	1,360
11-3-7	0.4 miles west of Harrison Hot Springs Road	330R	1,625	995	1,250
11-2-9	** Harrison Hot Springs Road, 0.2 miles north of Lougheed Highway	160R	2,190	2,025	2,560
11-1-7 & 9	0.1 miles east of Harrison Hot Springs Road	330R	2,695	2,400	2,870

HIGHWAY NUMBER 7A
BARNET HIGHWAY
(Vancouver to Port Coquitlam)

Station No.	Location Description	Class. Hwy Ref. No.	July-August		
			1963	1964	1965
3-1-7A	4.0 miles west of Clarke Road in Burnaby	293R	9,610	6,320	7,050
11-19-7A	0.1 miles west of Clarke Road	200R	9,470	5,260	6,460
11-18-7A	0.1 miles west of Ioco Road	200R	12,340	9,840	8,235
11-17	** Ioco Road 0.1 miles north of Barnet Highway	57R	2,970	3,515	3,425
11-23-7A	0.2 miles west of Lougheed Highway (Pipeline Road)	201R	8,705	6,450	7,205
11-13-7	** Lougheed Highway 0.3 miles east of Barnet Highway	165R	14,875	13,140	16,925

HIGHWAY NUMBER 8
MERRITT - SPENCES BRIDGE HIGHWAY
(Merritt to Spences Bridge)

Station No.	Location Description	Class. Hwy Ref. No.	July-August		
			1963	1964	1965
41-13-5	** Princeton-Kamloops Highway 1.0 miles south of Merritt - Spences Bridge Highway at Merritt	102R	2,015	1,525	2,065
41-12-5	** Princeton - Kamloops Highway 0.2 miles north of Merritt - Spences Bridge Highway at Merritt	101R	---	4,020	---
41-11-8	1.0 miles west of Princeton - Kamloops Highway at Merritt	73R	3,015	4,010	3,605
41-22-8	0.2 miles west of Mamette Lake Road and east of Lower Nicola		3,545	2,940	3,295
41-10-8	0.1 miles east of Trans-Canada Highway Business Route at Old Bridge at Spences Bridge		550	475	680
41-9-1 (Business)	** Trans-Canada Highway Business Route 0.4 miles south of Merritt - Spences Bridge Highway at Old Bridge at Spences Bridge		665	605	770
18-8-1	** Trans-Canada Highway, 0.3 miles north of northern Trans-Canada Highway Business Route Junction to Spences Bridge		---	3,285	3,520

HIGHWAY NUMBER 9
ROSEDALE - AGASSIZ HIGHWAY
(Trans-Canada Highway to Agassiz)

Station No.	Location Description	Class. Hwy Ref. No.	July-August		
			1963	1964	1965
5-1 E & W - 401	** Trans-Canada Highway, 0.1 miles west of Rosedale - Agassiz Highway		8,675	9,585	10,945
5-17- 1 B.C. & 9	Between Trans-Canada Highway #401 and Yale Road East #1 B.C.		905	2,130	2,290
5-19- 1 B.C. **	Yale Road East #1 B.C., 0.1 miles west of Rosedale-Agassiz Highway		1,710	1,760	1,850
5-32-9	0.2 miles north of Yale Road East		2,720	2,245	2,470

LOUGHEED HIGHWAY and HARRISON HOT SPRINGS ROAD
(Agassiz to Harrison Hot Springs)

11-1-7 & 9	0.1 miles east of Harrison Hot Springs Road	330R	2,695	2,400	2,870
11-3-7	** Lougheed Highway 0.4 miles west of Harrison Hot Springs Road	330R	1,625	995	1,250
11-2-9	0.2 miles north of Lougheed Highway	160R	2,190	2,025	2,560

HIGHWAY NUMBER 10
NEW McLELLAN ROAD
(Langley to King George Highway)

Station No.	Location Description	Class. Hwy Ref. No.	July-August		
			1963	1964	1965
10-1-1 B.C.	** Fraser Highway, 1.0 miles east of New McLellan Road (56th Avenue) at Langley City	263R	12,580	5,665	7,955
10-2-1 B.C.	** Fraser Highway, 0.1 miles west of Kerr Road west of Langley City	262R	9,445	4,470	---
10-3-10	100 feet west of Carvolth Road west of Langley City	265R	6,860	6,085	6,400
10-26-15	** Pacific Highway, 0.1 miles south of New McLellan Road at Cloverdale	13R	3,510	3,045	3,315
10-27-10	0.3 miles west of Pacific Highway at Cloverdale	125R	6,530	5,180	5,050
10-21-10	0.1 miles east of King George Highway	125R	5,845	4,855	4,490
10-22-99	** King George Highway, 0.8 miles south of New McLellan-Beaubien Road Junction	15R	8,250	---	8,115
10-19-99	** King George Highway 0.4 miles north of New McLellan-Beaubien Road Junction	15R	7,880	6,765	7,985

BEAUBIEN ROAD
(King George Highway to Scott Road)

10-44-10	0.3 miles west of King George Highway	269R	4,795	4,210	4,365
10-14	** Scott Road, 0.1 miles north of Beaubien-Ladner Trunk Road Junction	139R	3,705	3,605	4,110

HIGHWAY NUMBER 10
LADNER TRUNK ROAD
(Scott Road to Ladner)

Station No.	Location Description	Class. Hwy Ref. No.	July-August		
			1963	1964	1965
10-15-10	0.9 miles west of Scott Road	351R	6,395	5,605	6,205
10-51-10	0.1 miles east of Mathews Road Interchange	351R	6,675	6,470	6,905
10-52 E & W- 499	** Deas Tunnel Throughway, 0.2 miles east of Mathews Road Interchange	353R	5,185	5,995	7,400
10-50-10	100 feet west of Mathews Road Interchange	351R	3,475	3,315	3,495
10-29-10	0.1 miles east of Tsawwassen Highway	351R	4,465	4,045	4,835
10-20-17	** Tsawwassen Highway, 0.1 miles south of Ladner Trunk Road	349R	8,115	8,600	9,085
10-16-10	0.1 miles west of Tsawwassen Highway	351R	3,820	3,555	3,965

HIGHWAY NUMBER 11
HUNTINGDON - MISSION HIGHWAY
(Mission City to Canada - U.S.A. Border)

Station No.	Location Description	Class. Hwy Ref. No.	July-August		
			1963	1964	1965
C.S. 5-10-11	100 yards south of Mission Bridge	12R	4,239	4,075	4,175
5-9-11	0.3 miles north of Pine Road in Abbotsford	11R	4,525	4,800	4,790
5-8- 1 B.C. & 11	0.1 miles north of Highway #401 at "C" Street Interchange	111R	3,360	3,095	3,480
5-23- E & W 401 **	Trans-Canada Highway, 0.1 miles west of Huntingdon-Mission Highway at "C" Street Interchange	381R	8,530	9,955	10,310
5-7 E & W - 1 B.C. & 401 **	Trans-Canada Highway, 0.8 miles east of Huntingdon-Mission Highway at "C" Street Interchange	381R	11,050	13,300	13,615
5-22-11	0.3 miles south of Trans-Canada Highway at "C" Street Interchange (at Marshall #3 Creek Bridge)	111R	2,185	2,230	2,000

HIGHWAY NUMBER 12
 LYTTON - LILLOOET HIGHWAY
 (Lytton to Lillooet)

Station No.	Location Description	Class. Hwy Ref. No.	July-August		
			1963	1964	1965
18-7-12	1.2 miles north of Thompson River Bridge at Lytton		435	540	480

LILLOOET - CACHE CREEK HIGHWAY
 (Lillooet to Cariboo Highway)

18-21-12	1.7 miles south of Pavilion - Clinton Road		160	190	185
18-20	** Pavilion - Clinton Road, 2.8 miles north of Lillooet - Cache Creek Highway		100	---	55
18-19-12	0.6 miles east of Pavilion - Clinton Road		110	165	125
18-6-12	0.1 miles west of Cariboo Highway		400	350	---
18-12-97	** Cariboo Highway 100 yards south of Lillooet - Cache Creek Highway		---	2,855	3,350
18-13-97	** Cariboo Highway, 0.1 miles north of Lillooet - Cache Creek Highway		1,795	2,330	2,575

HIGHWAY NUMBER 14
ISLAND HIGHWAY and WEST COAST (SOCKE) ROAD
(Thetis Lake Interchange to Port Renfrew)

Station No.	Location Description	Class. Hwy Ref. No.	July-August		
			1963	1964	1965
P-12-1	** Trans-Canada Highway #1, 0.4 miles west of Helmcken Road and 0.7 miles east of Thetis Lake Interchange		12,750	12,245	14,671
12-23-1A	** Island Highway, 0.3 miles east of Trans-Canada Highway at Thetis Lake Interchange		7,375	9,565	10,785
12-25-1	** Trans-Canada Highway, 0.1 miles west of Thetis Lake Interchange		7,075	8,055	---
12-24-1 & 14	0.1 miles west of Trans-Canada Highway at Thetis Lake Interchange		13,445	13,775	14,350
12-5-1A & 14	0.4 miles east of West Coast Road at Colwood		12,155	12,935	15,100
12-6-1A	** Island Highway 0.2 miles north of West Coast Road at Colwood		---	5,535	6,160
12-4-14	0.2 miles west of Island Highway at Colwood		7,895	8,175	9,555
12-3-14	0.3 miles west of Happy Valley Road at Glen Lake		3,610	2,535	2,865
12-2-14	0.1 miles west of Milnes Landing Store at Sooke River Bridge		1,790	1,680	---
12-1-14	2.2 miles west of Whiffin Spit Road, west of Sooke		---	1,045	755

HIGHWAY NUMBER 15
 PACIFIC HIGHWAY
 (Fraser Highway to Canada - U.S.A. Border)

Station No.	Location Description	Class. Hwy Ref. No.	July-August		
			1963	1964	1965
10-6-1	** Fraser Highway, 0.1 miles west of Pacific Highway	2R	12,285	6,570	6,800
10-4-1	** Fraser Highway, 0.1 miles east of Pacific Highway	2R	10,325	4,065	4,135
10-5-15	0.2 miles south of Trans Canada Highway	13R	3,460	3,220	3,550
10-27-10	*** New McLellan Road, 0.3 miles west of Pacific Highway at Cloverdale	125R	6,530	5,180	5,050
10-26-15	0.1 miles south of New McLellan Road at Cloverdale	13R	3,510	3,045	3,315
10-56	** Campbell River Road, 0.2 miles east of Deas Tunnel Throughway at Campbell River Road Interchange	114R	1,965	2,035	1,725
10-25-15	0.1 miles north of Canada - U.S.A. Border	13R	915	1,295	1,010

HIGHWAY NUMBER 16
NORTHERN TRANS-PROVINCIAL HIGHWAY
(Prince Rupert to Prince George)

Station No.	Location Description	Class. Hwy Ref. No.	July-August		
			1963	1964	1965
28-4-16	At Galloway Rapids Bridge east of Prince Rupert		2,400	2,510	2,765
28-3	** Port Edward Road, 0.9 miles south of Northern Trans- Provincial Highway		1,855	1,380	2,065
28-2-16	0.2 miles east of Port Edward Road		1,115	625	1,115
28-1-16	At Green River Bridge and one mile west of Tye Station		475	435	665
34W-7-16	At Exstew River Bridge west of Terrace		485	465	685
34W-1-16	0.2 miles west of Kalum Lake Road at Terrace	362R	2,575	2,630	2,880
34W-2	** Kalum Lake Road, 0.1 miles north of Northern Trans-Provincial Highway at Terrace	155B	345	255	505
34W-3-16	0.1 miles east of Kalum Lake Road at Terrace	362R	2,735	2,935	3,175
34W-4-16	On west end of Skeena River Bridge at Terrace	362R	3,110	4,360	5,980
34W-9	** Old Airport Road, (Beam Station Road), 0.2 miles south of Northern Trans-Provincial Highway east of Terrace		865	1,075	---
34W-10-16	0.1 miles west of Kitimat Highway		1,915	---	5,640
34W-8-25	** Kitimat Highway, 0.2 miles south of Northern Trans-Provincial Highway		1,005	1,760	2,045

HIGHWAY NUMBER 16
NORTHERN TRANS-PROVINCIAL HIGHWAY
(Prince Rupert to Prince George)

Station No.	Location Description	Class. Hwy Ref. No.	July-August		
			1963	1964	1965
34W-11-25	** Kitimat Highway at Kitimat River Bridge	277R	405	720	1,080
34W-6-16	0.1 miles east of Kitimat Highway		1,350	1,815	3,295
34W-12-16	On Kleanza (Gold) Creek Bridge west of Kleanza Creek Provincial Park		535	700	665
34W-5-16	On Coyote Creek Bridge west of Cedarvale Ferry Road		340	425	620
34E-4-16	0.4 miles west of Hazelton Road in New Hazelton		1,460	1,215	1,290
34E-5	** Hazelton Road, 0.4 miles north of Northern Trans-Provincial Highway in New Hazelton		1,185	1,145	1,380
34E-6-16	0.5 miles east of Hazelton Road in New Hazelton		1,505	---	1,760
34E-3-16	3.5 miles west of Moricetown Railway Crossing		465	490	---
34E-2-16	1.5 miles west of Smithers Arena	50R	1,630	1,740	1,975
34E-1-16	At Bulkley River Bridge east of Smithers		1,620	1,735	2,180
26W-9-16	0.9 miles east of Post Office in Telkwa	215R	1,055	890	960
C.S. 26W-8-16	At Bulkley River Bridge west of Houston		628	675	830

HIGHWAY NUMBER 16
NORTHERN TRANS-PROVINCIAL HIGHWAY
(Prince Rupert to Prince George)

Station No.	Location Description	Class. Hwy Ref. No.	July-August		
			1963	1964	1965
26W-4	** Morice River F.D. Road, 0.1 miles south of Northern Trans-Provincial Highway west of Houston		200	220	240
26W-5-16	0.1 miles east of Morice River F.D. Road west of Houston	266R	940	880	1,070
26W-6-16	6.0 miles east of Topley Lodge Road at 6 mile Summit		695	680	780
26W-7-16	0.1 miles west of Babine Lake Road at Burns Lake	296R	2,270	2,155	2,310
26W-3	** Babine Lake Road, 2.3 miles north of Northern Trans-Provincial Highway at Park Gates	298R	170	140	175
26W-10-16	0.2 miles east of Babine Lake Road at Burns Lake opposite Forestry Station	296R	2,845	3,205	3,800
26W-2-35	** Francois Lake Road at Burns Lake Bridge	297R	995	690	720
26W-11	** Francois Lake Road, 0.5 miles west of Ferry Dock at Francois Lake Port Office		200	105	125
26W-12-16	0.6 miles east of Francois Lake Road at Burns Lake	296R	1,140	915	1,105
26W-1-16	At Sheraton Overhead Railroad east of Burns Lake		830	645	635
P-26-1	6.0 miles west of Nechako River Bridge and west of Fort Fraser		634	---	998

HIGHWAY NUMBER 16
NORTHERN TRANS-PROVINCIAL HIGHWAY
(Prince Rupert to Prince George)

Station No.	Location Description	Class. Hwy Ref. No.	July-August		
			1963	1964	1965
26E-4-16	10.0 miles west of Fort St. James Road at Vanderhoof		630	875	930
26E-6-16	0.2 miles west of Fort St. James Road at Vanderhoof	232R	2,670	2,705	---
26E-2-27	** Fort St. James Road at Nechako River Bridge at Vanderhoof	233R	1,950	2,130	2,515
26E-3-27	** Fort St. James Road, 20.0 miles north of Northern Trans- Provincial Highway at Vanderhoof		385	290	295
26E-7-16	0.3 miles east of Fort St. James Road at Vanderhoof	232R	1,495	1,670	1,955
26E-1-16	1.3 miles west of Cluculz Creek and just west of Young Road		625	880	---
14-8-16	At Chilako River Bridge west of Prince George		1,355	1,185	1,690
14-16-16	0.3 miles west of Prince George Bypass	276R	4,380	4,745	6,790
14-15 N & S 97	** Prince George Bypass, 0.1 miles north of Northern Trans-Provincial Highway	386R	2,200	3,135	6,070
14-9-16	0.2 miles east of Prince George Bypass	276R	4,800	4,835	7,435
14-19-97	** Prince George Bypass at south end of New Fraser River Bridge		3,170	5,065

Note: All 1964 traffic counts in Prince George area were taken before the opening of the Prince George Bypass (August 6, 1964) except new Station Number 14-19.

HIGHWAY NUMBER 17
PATRICIA BAY HIGHWAY
(Victoria to Swartz Bay)

Station No.	Location Description	Class. Hwy Ref. No.	July-August		
			1963	1964	1965
31-8 N & S - 1 & 17	100 yards north of Boleskine Street in Saanich	228R	26,155	30,675	30,045
31-10-1	** Trans-Canada Highway 0.1 miles west of Harriet Road in Saanich	228R	14,530	11,650	14,600
31-9 N & S - 17	0.1 miles north of Trans-Canada Highway and south of Carey Road	212R	16,880	19,375	19,115
31-11-17	0.2 miles south of Quadra Street in Saanich	212R	11,905	---	18,870
31-14	** Quadra Street, 0.4 miles east of Patricia Bay Highway	156B	5,945	5,290	6,380
31-15	** Glanford Avenue, 0.05 miles west of Patricia Bay Highway		2,340	2,340	2,655
31-6-17	100 yards north of Glanford Avenue at Foyal Oak	212R	17,670	19,865	---
31-5-17A	** West Saanich Road, 0.3 miles west of Wilkinson Road	174R	---	4,500	4,680
31-1-17	0.5 miles north of West Saanich Road at Royal Oak	212R	11,450	12,095	13,350
C.S. 31-2-17	1.0 miles south of East Saanich Road, near Keating Cross Road	213R	10,690	---	10,925
31-20	** Keating Cross Road, 1.0 miles west of Patricia Bay Highway	121B	3,005	1,770	2,415
31-7-17	0.2 miles south of McTavish Road	410R	6,610	7,200	8,455
31-21	** McTavish Road, 0.2 miles west of Patricia Bay Highway	193B	1,160	1,315	1,685

HIGHWAY NUMBER 17
PATRICIA BAY HIGHWAY
(Victoria to Swartz Bay)

Station No.	Location Description	Class. Hwy Ref. No.	July-August		
			1963	1964	1965
31-23	** Canora Avenue, 0.2 miles north of McTavish Road		1,185	1,135	1,205
31-22	** Lockside Drive, 0.2 miles east of Patricia Bay Highway	348R	1,685	1,835	1,890
31-3-17	0.1 miles south of Beacon Avenue to Sidney	347R	4,885	6,030	6,725
31-12	** Beacon Avenue, 0.1 miles east of Patricia Bay Highway	146B	3,930	3,320	3,870
31-24	** Beacon Avenue 0.1 miles west of Patricia Bay Highway	146B	180	75	180
31-13-17	0.1 miles north of Beacon Avenue to Sidney	347R	5,265	5,805	---
31-17-17A	** Wain Road, 0.7 miles west of Patricia Bay Highway	412R	625	725	675
31-16-17	0.2 miles north of Wain Road	410R	2,560	3,155	4,045

TSAWWASSEN HIGHWAY
(Ferry to Deas Tunnel Throughway)

10-45-17	0.1 miles south of Boundary Bay Road	349R	2,950	3,890	4,260
10-47	** Boundary Bay Road, 0.1 miles east of Tsawwassen Highway	350R	6,530	6,005	6,445
10-28	** Boundary Bay Road, 0.1 miles west of Tsawwassen Highway	350R	1,660	1,550	1,490
10-46-17	0.1 miles north of Boundary Bay Road	349R	---	8,115	8,795

HIGHWAY NUMBER 17
 TSAWWASSEN HIGHWAY
 (Ferry to Deas Tunnel Throughway)

Station No.	Location Description	Class. Hwy Ref. No.	July-August		
			1963	1964	1965
10-20-17	0.1 miles south of Ladner Trunk Road	349R	8,115	8,600	9,085
10-29-10	** Ladner Trunk Road, 0.1 miles east of Tsawwassen Highway	351R	4,465	4,045	4,835
10-16-10	** Ladner Trunk Road, 0.1 miles west of Tsawwassen Highway	351R	3,820	3,555	3,965
10-10-17	0.1 miles south of Deas Tunnel Throughway at Ladner Interchange	349R	7,720	8,580	9,505
10-8 E & W- 499	** Deas Tunnel Throughway, 0.1 miles east of Tsawwassen Highway at Ladner Interchange	353R	9,195	11,015	10,475
C.S. 10-12 E&W - 499	** Deas Tunnel Throughway between Deas Island Tunnel and Ladner Off-ramp	353R	15,850	17,850	21,090

HIGHWAY NUMBER 17A
 WEST SAANICH ROAD - WAIN ROAD
 (Royal Oak to Swartz Bay)

Station No.	Location Description	Class. Hwy Ref. No.	July-August		
			1963	1964	1965
31-6-17	** Patricia Bay Highway 100 yards north of Glanford Avenue at Royal Oak	212R	17,670	19,865	---
31-1-17	** Patricia Bay Highway, 0.5 miles north of West Saanich Road at Royal Oak	212R	11,450	12,095	13,350
31-5-17A	0.3 miles west of Wilkinson Road	174R	---	4,500	4,680
31-19-17A	0.1 miles south of Keating Cross Road	170R	---	1,615	2,140
31-4-17A	0.1 miles south of Mount Newton Road	170R	1,120	1,160	1,215
31-18-17A	0.1 miles south of Wain Road	411R	620	685	840
31-17-17A	On Wain Road, 0.7 miles west of Patricia Bay Highway	412R	625	725	675
31-16-17	** Patricia Bay Highway, 0.2 miles north of Wain Road	410R	2,560	3,155	4,045

HIGHWAY NUMBER 18
COWICHAN LAKE ROAD
(Duncan to Lake Cowichan)

Station No.	Location Description	Class. Hwy Ref. No.	July-August		
			1963	1964	1965
8-2-18	0.1 miles south of Sherman Road at Duncan	249R	3,065	3,200	3,235
8-4	** Somenos Road 100 yards north of Cowichan Lake Road	247R	2,160	2,335	2,415
C.S. 8-3-18	1.0 miles west of Somenos Road	249R	2,666	3,030	3,195
8-17-18	0.5 miles east of Cowichan Junction in Lake Cowichan Village	98R	1,790	2,555	2,860
8-18	** North Shore Road, 1.0 miles west of Cowichan Junction in Lake Cowichan Village	98R	1,715	1,610	1,855
8-19	** South Shore Road, 1.0 miles west of Cowichan Junction in Lake Cowichan Village	99R	2,300	2,455	2,695

HIGHWAY NUMBER 19
ISLAND HIGHWAY
(Nanaimo to Bloedel)

Station No.	Location Description	Class. Hwy Ref. No.	July-August		
			1963	1964	1965
20-5-1	On the George Pearson Bridge in Nanaimo	224R	21,400	23,135	23,580
20-6 N&S-1	** Trans-Canada Highway #1 (Stewart Avenue), 0.15 miles north of Island Highway #19 (Terminal Avenue) in Nanaimo	340R	5,550	5,150	6,755
20-7-19	50 feet north of Trans-Canada Highway #1 (Stewart Avenue) in Nanaimo	224R	17,970	17,760	17,255
20-9-19	50 feet south of Departure Bay Road and north of Waddington Road	224R	10,850	11,115	10,830
20-11	** Brechin Road, 0.1 miles east of Island Highway #19	355R	3,690	3,485	4,100
20-10	** Departure Bay Road, 0.2 miles east of Island Highway #19		4,240	4,190	4,345
20-8-19	100 feet north of Departure Bay Road and south of Northfield Road	224R	9,040	9,200	---
20-2-19	1.8 miles north of Departure Bay Road north of Nanaimo		---	6,275	6,805
7-23-19	100 feet north of Jingle Pot Road at North Wellington		---	6,365	7,170
P-7-1	3.2 miles south of Englishman's River Bridge		4,423	4,840	5,310
7-1-19	0.5 miles south of Englishman's River Bridge south of Parksville		4,865	5,965	5,700

HIGHWAY NUMBER 19
ISLAND HIGHWAY
(Nanaimo to Bloedel)

Station No.	Location Description	Class. Hwy Ref. No.	July-August		
			1963	1964	1965
C.S. 7-2-4	** Alberni Highway 1.0 miles west of Island Highway at Parksville	177R	2,707	3,180	3,455
C.S. 7-5-19	0.8 miles north of French Creek Bridge north of Parksville		3,107	3,700	4,105
7-6-19	0.1 miles north of Seacroft Road north of Qualicum Beach	94R	2,965	3,500	3,765
7-7-19	0.5 miles north of Coburn Road in Bowser		1,780	2,205	2,615
7-8-19	1.0 miles south of Red Fishboat Jetty in Union Bay		2,190	2,675	2,890
7-9-19	1.0 miles north of Red Fishboat Jetty in Union Bay		2,380	---	3,430
7-10-19	0.4 miles south of Trent Creek Bridge south of Royston		1,835	3,620	3,945
7-11	** Royston-Cumberland Road 100 feet west of Island Highway at Royston		1,795	2,710	1,990
7-12-19	0.1 miles north of Royston - Cumberland Road		3,270	4,350	5,295
7-13	** Cumberland Road, 0.6 miles west of Willemar Avenue in Courtenay	3B	1,965	2,730	2,060
7-14	** Comox Road, 0.8 miles east of Island Highway at Courtenay	153R	5,465	5,610	6,560
C.S. 7-15-19	1.2 miles north of Courtenay River Bridge (in front of cemetery)	32R	3,755	3,830	4,340

HIGHWAY NUMBER 19
ISLAND HIGHWAY
(Nanaimo to Bloedel)

Station No.	Location Description	Class. Hwy Ref. No.	July-August		
			1963	1964	1965
7-16-19	0.5 miles south of Merville Road		2,540	3,370	3,670
7-17-19	0.5 miles south of Oyster River Bridge		2,225	3,055	3,170
7-18-19	1.0 miles south of First Avenue in Campbell River	393R	6,305	5,640	6,015
7-19-19	0.1 miles south of Maple Street in Campbell River	393R	9,785	9,485	9,670
7-24	** Brewster Lake Road (Elk Falls Road) 100 yards west of Island Highway	394R	2,550	2,940	3,095
7-20-19	100 feet north of Campbell River Bridge		5,980	5,435	5,805
7-21-19	0.5 miles north of Elk Falls Mill entrance at Duncan Bay		595	700	760

HIGHWAY NUMBER 22
 PATERSON - ROSSLAND - TRAIL HIGHWAY
 (Paterson to Trail)

Station No.	Location Description	Class. Hwy Ref. No.	July-August		
			1963	1964	1965
30-1-22	2.2 miles south of Cascade Highway at Rossland		860	800	580
30-2	** Cascade Highway, 0.1 miles west of Paterson-Rossland-Trail Highway at Rossland		715	540	305
30-3-22	50 yards northeast of Cascade Highway at Rossland		1,340	1,450	1,380
*30-17-3B	** Rossland-Sheep Lake Cutoff Highway 0.2 miles north of Paterson-Rossland-Trail Highway at Rossland				615
30-4-22	0.1 miles south of Mountain View cemetery between Rossland and Trail	144R	4,595	4,700	5,245
30-5-3	** Southern Trans-Canada Highway #3, 1.4 miles north of Tadanac Little League Ball Park	205R	4,495	4,735	4,615

HIGHWAY NUMBER 25
KITIMAT HIGHWAY
(Terrace to Kitimat)

Station No.	Location Description	Class. Hwy Ref. No.	July-August		
			1963	1964	1965
34W-10-16	** Northern Trans-Provincial Highway, 0.1 miles west of Kitimat Highway		1,915	---	5,640
34W-6-16	** Northern Trans-Provincial Highway, 0.1 miles east of Kitimat Highway		1,350	1,815	3,295
34W-8-25	0.2 miles south of Northern Trans-Provincial Highway		1,005	1,760	2,045
34W-11-25	At Kitimat River Bridge	277R	405	720	1,080

HIGHWAY NUMBER 93
ELKO - ROOSVILLE HIGHWAY
(Roosville to Elko)

Station No.	Location Description	Class. Hwy Ref. No.	July-August		
			1963	1964	1965
13-13-93	0.7 miles north of Canada - U.S.A. Border		300	435	440
13-3-93	0.2 miles south of Southern Trans-Canada Highway at Elko		655	770	640
13-4-3	** Southern Trans-Canada Highway 0.1 miles east of Elko-Roosville Highway at Elko		2,870	2,685	---

SOUTHERN TRANS-CANADA HIGHWAY
(Elko to Fort Steele Junction)

13-1-3 & 93	0.1 miles west of Elko- Roosville Highway at Elko		1,895	1,850	---
13-12-3 & 93	0.9 miles east of Fort Steele - Bull River Road east of Wardner		1,735	1,790	2,040
13-11	** Fort Steele - Bull River Road 0.1 miles north of Southern-Trans Canada Highway east of Wardner		110	130	275
13-10-3 & 93	On East end of Wardner Bridge		2,790	2,080	1,830
13-8-3 & 93	0.3 miles west of Wardner Bridge		1,640	1,830	2,000
9-8-3 & 93	0.2 miles east of Fort Steele Junction - Wasa Highway east of Cranbrook		1,895	1,995	2,075
9-13-3	** Southern Trans-Canada Highway 0.2 miles west of Fort Steele Junction - Wasa Highway east of Cranbrook		3,115	3,180	---

HIGHWAY NUMBER 93
 FORT STEELE JUNCTION - WASA HIGHWAY
 (Southern Trans - Canada to Kootenay - Columbia Highway)

Station No.	Location Description	Class. Hwy Ref. No.	July-August		
			1963	1964	1965
9-12-93	0.5 miles north of Southern Trans-Canada Highway east of Cranbrook		1,060	1,240	1,305
9-15-93	1.0 miles east of Kootenay-Columbia Highway north to Ta Ta Creek		755	550	1,910
9-14-95	** Kootenay-Columbia Highway 0.2 miles south of Fort Steele Junction - Wasa Highway north of Ta Ta Creek		1,090	1,185	2,425

KOOTENAY - COLUMBIA HIGHWAY
 (Ta Ta Creek to Radium)

9-11-93 & 95	0.2 miles north of Fort Steele Junction - Wasa Highway north of Ta Ta Creek		1,015	1,390	1,935
6-1-93 & 95	0.1 miles south of Invermere Road north of Dutch Creek		1,195	1,580	1,800
6-17	** Invermere Road, 0.2 miles west of Kootenay-Columbia Highway north of Dutch Creek		20	40	20
6-2-93 & 95	At Railroad Overpass, 0.7 miles north of Invermere Road north of Dutch Creek		---	1,645	1,370
6-7-93 & 95	0.2 miles south of Invermere - Athalmer Road		2,070	3,350	3,390

HIGHWAY NUMBER 93
 KOOTENAY - COLUMBIA HIGHWAY
 (Ta Ta Creek to Radium)

Station No.	Location Description	Class. Hwy Ref. No.	July-August		
			1963	1964	1965
6-8	** Invermere-Athalmer Road, 0.2 miles west of Kootenay - Columbia Highway		1,990	3,120	3,300
6-6-93 & 95	0.4 miles north of Invermere - Athalmer Road		2,105	3,255	3,450
6-3-93 & 95	0.3 miles south of Radium - Mt. Eisenhower Junction Highway at Radium		2,550	3,110	3,935
6-5-95	** Kootenay - Columbia Highway 0.4 miles north of Radium - Mt. Eisenhower Junction Highway at Radium		1,635	1,040	2,480

RADIUM - MT. EISENHOWER JUNCTION HIGHWAY
 (Radium to Radium Hot Springs)

6-4-93	0.6 miles east of Kootenay - Columbia Highway at Radium		2,825	2,735	---
4	1.0 mile east of the Hot Springs (Aquacourt Area)				2,138

4 Information from Superintendent of Kootenay National Park

HIGHWAY NUMBER 95
YAHK - KINGSGATE HIGHWAY
(Kingsgate to Curzon)

Station No.	Location Description	Class. Hwy Ref. No.	July-August		
			1963	1964	1965
9-2-95	0.1 miles south of Southern Trans-Canada Highway at Curzon		905	850	930
9-1-3	** Southern Trans-Canada Highway, 0.2 miles west of Yahk-Kingsgate Highway at Curzon		1,375	1,810	1,700

SOUTHERN TRANS-CANADA HIGHWAY
(Curzon to Cranbrook)

9-3-3 & 95	0.1 miles north of Yahk - Kingsgate Highway at Curzon		2,260	2,310	---
P-9-1	1.5 miles east of Moyie River Bridge in Yahk		1,495	1,747	1,721
9-4-3 & 95	1.5 miles northeast of Lakeview Cabins at Moyie		1,825	1,845	2,495
9-5-3 & 95	0.6 miles west of Kootenay - Columbia Highway east of Cranbrook	354R	4,900	5,790	5,440
9-6-3	** Southern Trans-Canada Highway, 0.2 miles east of Kootenay - Columbia Highway east of Cranbrook		2,225	2,510	---

HIGHWAY NUMBER 95
KOOTENAY-COLUMBIA HIGHWAY
(Cranbrook to Golden)

Station No.	Location Description	Class. Hwy Ref. No.	July-August		
			1963	1964	1965
9-7-95	1.5 miles north of Southern Trans-Canada Highway east of Cranbrook		2,765	2,950	3,350
9-9-95	0.5 miles north of Mark Creek Bridge at Marysville	236R	---	4,605	4,345
9-10-95	0.1 miles north of Department of Highways yard at Kimberley	370R	1,385	2,190	2,725
9-14-95	0.2 miles south of Fort Steele Junction - Wasa Highway north of Ta Ta Creek		1,090	1,185	2,425
9-15-93	** Fort Steele Junction - Wasa Highway, 1.0 miles east of Kootenay - Columbia Highway north of Ta Ta Creek		755	550	1,910
9-11-93 & 95	0.2 miles north of Fort Steele Junction - Wasa Highway north of Ta Ta Creek		1,015	1,390	1,935
6-1-93 & 95	0.1 miles south of Invermere Road north of Dutch Creek		1,195	1,580	1,800
6-17	** Invermere Road 0.2 miles west of Kootenay - Columbia Highway north of Dutch Creek		20	40	20
6-2-93 & 95	At Railroad Overpass, 0.7 miles north of Invermere Road north of Dutch Creek		---	1,645	1,370
6-7-93 & 95	0.2 miles south of Invermere - Athalmer Road		2,070	3,350	3,390
6-8	** Invermere - Athalmer Road 0.2 miles west of Kootenay - Columbia Highway		1,990	3,120	3,300

HIGHWAY NUMBER 95
KOOTENAY - COLUMBIA HIGHWAY
(Cranbrook to Golden)

Station No.	Location Description	Class. Hwy Ref. No.	July-August		
			1963	1964	1965
6-6-93 & 95	0.4 miles north of Invermere - Athalmer Road		2,105	3,255	3,450
6-3-93 & 95	0.3 miles south of Radium - Mt. Eisenhower Junction Highway at Radium		2,550	3,110	3,935
6-4-93	** Radium - Mt. Eisenhower Junction Highway 0.6 miles east of Kootenay - Columbia Highway at Radium		2,825	2,735	---
6-5-95	0.4 miles north of Radium - Mt. Eisenhower Junction Highway at Radium		1,635	1,040	2,480
6-18-95	1.0 miles north of Spillimacheen Station		655	735	830
6-14-95	0.3 miles south of Trans- Canada Highway at Golden Weigh Scale	323R	4,265	4,915	4,395
6-13-1	** Trans-Canada Highway, 0.2 miles west of Kootenay - Columbia Highway at Golden Weigh Scale	322R	3,900	5,675	7,275
6-15-1	** Trans-Canada Highway, 1.2 miles east of Kootenay - Columbia Highway at Golden Weigh Scale		3,810	3,820	5,150

HIGHWAY NUMBER 97
OSOYOOS - OROVILLE HIGHWAY
(Oroville to Osoyoos)

Station No.	Location Description	Class. Hwy Ref. No.	July-August		
			1963	1964	1965
33-14-97	0.1 miles south of Southern Trans-Canada Highway west of Osoyoos		1,410	1,555	1,550

SOUTHERN TRANS-CANADA HIGHWAY
(Osoyoos to Kaleden Junction)

33-13-3 & 97	0.2 miles north of Osoyoos-Oroville Highway west of Osoyoos		3,865	4,755	3,910
33-22	** Richter Pass Road, 100 yards west of Southern Trans-Canada Highway north of Osoyoos		270	460	1,330
P-33-2	4.82 miles south of Okanagan Highway #97 at Kaleden Junction		3,101	3,433	2,938
33-9-3 & 97	0.1 miles south of Okanagan Highway #97 at Kaleden Junction		3,910	4,235	3,290
33-7-3	** Southern Trans-Canada Highway 0.2 miles west of Okanagan Highway at Kaleden Junction		3,485	3,355	2,485

OKANAGAN HIGHWAY
(Kaleden Junction to Vernon)

33-8-97	0.2 miles north of Southern-Trans Canada Highway at Kaleden Junction		5,845	4,190	5,335
33-10-97	0.7 miles south of Railway Crossing south of Penticton		6,155	5,120	5,505

HIGHWAY NUMBER 97
OKANAGAN HIGHWAY
(Kaleden Junction to Vernon)

Station No.	Location Description	Class. Hwy Ref. No.	July-August		
			1963	1964	1965
33-11-97	0.2 miles north of Okanagan River Bridge north of Penticton	359R	7,760	7,355	6,505
35-7-97	0.1 miles south of Old Peach Orchard Road to Summerland	238R	4,955	5,440	4,615
35-8	** Rosedale Avenue to Summerland just south of Old Peach Orchard Road and west of Okanagan Highway		2,845	2,500	2,550
35-9	** Peach Orchard Road to Summerland (north junction) 0.1 miles east of Okanagan Highway	142B	1,380	1,250	1,015
35-10-97	Between Peach Orchard Road and Rosedale Avenue (north junction) to Summerland	238R	4,520	5,020	4,465
35-1-97	0.2 miles north of Rosedale Avenue (north junction to Summerland)	238R	6,080	5,735	4,665
35-2-97	0.1 miles south of South Peachland Road	367R	4,385	5,055	4,995
35-3-97	0.1 miles south of Westside Road		5,940	6,615	6,420
35-11	** Westside Road, 0.1 miles north of Okanagan Highway		465	485	505
35-12-97	0.1 miles east of Westside Road		6,190	6,820	7,030
P-35-1	On Okanagan Lake Bridge		7,523	7,370
35-13-97	0.1 miles east of Okanagan Lake Bridge at Kelowna	317R	6,885	7,995	8,195
35-6	** Okanagan Mission Road, 0.4 miles south of Bluebird Bay Resort		2,785	3,480	3,875

HIGHWAY NUMBER 97
OKANAGAN HIGHWAY
(Kaleden Junction to Vernon)

Station No.	Location Description	Class. Hwy Ref. No.	July-August		
			1963	1964	1965
35-14-97	0.6 miles north of Vernon Road at Kelowna	317R	8,745	10,385	10,335
35-4-97	0.2 miles south of Sexsmith Road - Old Vernon Road - Rutland Road Junction at Reid's Corner		5,435	5,540	5,935
35-15	** Rutland Road, 0.2 miles south of Okanagan Highway at Reid's Corner		1,125	1,225	930
35-16	** Old Vernon Road, 0.1 miles east of Okanagan Highway at Reid's Corner		775	800	725
35-5-97	0.1 miles north of Sexsmith Road - Old Vernon Road - Rutland Road Junction at Reid's Corner		5,155	6,710	5,840
35-17-97	0.3 miles south of Old Vernon Road (north junction)		4,025	4,545	4,670
35-18	** Old Vernon Road (north junction) 0.2 miles east of Okanagan Highway		130	125	105
C.S. 35-19-97	0.1 miles north of Old Vernon Road (north junction)		4,776	5,050	4,895
23-11-97	0.2 miles south of Tween Lake Junction		4,990	4,970	4,140
23-9-97	2.9 miles south of Vernon-Slocan Highway #6 at Vernon and 0.5 miles south of Kick Willie Loop		4,845	5,345	4,315
23-8-6	** Vernon-Slocan Highway, 2.0 miles east of 30th Avenue in Vernon	103R	2,040	2,610	3,285

HIGHWAY NUMBER 97
OKANAGAN HIGHWAY
(Kaleden Junction to Vernon)

Station No.	Location Description	Class. Hwy Ref. No.	July-August		
			1963	1964	1965
23-12	** Old Kamloops Road, 0.2 miles north of 32nd Street in Vernon		1,625	1,850	1,780
23-13-97	0.5 miles north of 48th Avenue at Vernon		5,240	6,345	6,485
23-14-97	0.1 miles south of junction of Okanagan Highway #97A and Kamloops - Vernon Highway #97 north of Vernon	271R	5,435	6,060	6,435
23-6-97A	** Okanagan Highway #97A, 0.3 miles north of Kamloops-Vernon Highway #97 north of Vernon	271R	3,995	5,035	4,450

KAMLOOPS - VERNON HIGHWAY
(Vernon to Monte Creek)

23-7-97	0.1 miles west of Okanagan Highway #97A north of Vernon and east of Old Kamloops Road		1,535	1,780	2,055
23-15	** Old Kamloops Road, 0.4 miles south of Kamloops-Vernon Highway		970	720	980
23-16-97	0.1 miles west of Old Kamloops Road		2,065	2,145	2,825
23-17	** Westside Road, 0.1 miles south of Kamloops - Vernon Highway		515	740	890
23-18-97	0.1 miles west of Westside Road		1,655	1,710	2,325
32-4-97	At Salmon River Bridge east of Salmon River Road		1,120	1,515	1,575

HIGHWAY NUMBER 97
KAMLOOPS - VERNON HIGHWAY
(Vernon to Monte Creek)

Station No.	Location Description	Class. Hwy Ref. No.	July-August		
			1963	1964	1965
32-12	** Salmon River Road, 0.1 miles north of Kamloops-Vernon Highway		235	335	465
32-13-97	100 yards west of Salmon River Road		1,155	1,550	2,085
C.S. 32-14-97	5.0 miles west of Falkland		1,400	1,355	1,560
32-3-97	2.0 miles south of Trans-Canada Highway at Monte Creek		1,610	1,560	1,625
16-11-1	** Trans-Canada Highway, 0.2 miles east of Kamloops-Vernon Highway at Monte Creek		2,415	2,925	3,140

TRANS-CANADA HIGHWAY
(Monte Creek to Cache Creek)

P-16-1	2.81 miles west of Kamloops - Vernon Highway at Monte Creek		4,056	4,282	4,928
16-3-1 & 97	1.3 miles east of Victoria Street in Kamloops	299R	6,105 (June)	7,365	8,025 (June)
16-2-5	** North Thompson Highway, 3.0 miles north of South Thompson River Bridge		1,875	2,225	2,735
16-7 N & S	** Fortune Drive at north end of Overlander Bridge	321R	16,145 (June)	---	23,490 (June)
16-1-1 & 97	0.1 miles east of Princeton - Kamloops Highway west of Kamloops	299R	---	5,320	6,735
16-4-5	** Princeton-Kamloops Highway, 1.5 miles south of Trans-Canada Highway west of Kamloops		1,435	1,440	1,880

HIGHWAY NUMBER 97
TRANS-CANADA HIGHWAY
(Monte Creek to Cache Creek)

Station No.	Location Description	Class. Hwy Ref. No.	July-August		
			1963	1964	1965
16-5-1 & 97	0.1 miles west of Princeton - Kamloops Highway west of Kamloops		3,570	4,020	5,275
16-9-1 & 97	0.7 miles west of Savona Bridge		2,555	4,005	4,330
18-3-1 & 97	1.2 miles east of Cariboo Highway at Cache Creek		3,035	3,600	---
18-2-1	** Trans-Canada Highway, 0.1 miles north of northern junction to Ashcroft		4,630	4,970	5,200

CARIBOO HIGHWAY
(Cache Creek to Prince George)

18-4-97	0.5 miles north of Trans- Canada Highway at Cache Creek		2,615	3,025	3,105
18-12-97	100 yards south of Lillooet - Cache Creek Highway		---	2,855	3,350
18-6-12	** Lillooet - Cache Creek Highway 0.1 miles west of Cariboo Highway		400	350	---
18-13-97	0.1 miles north of Lillooet - Cache Creek Highway		1,795	2,330	2,575
18-1-97	0.5 miles south of Pavilion - Clinton Road at Clinton	387R	2,105	2,505	2,740
18-14	** Pavilion - Clinton Road, 0.1 miles west of Cariboo Highway at Clinton	391R	520	610	710
18-15-97	0.6 miles north of Pavilion - Clinton Road at Clinton	387R	1,980	2,680	2,795

HIGHWAY NUMBER 97
CARIBOO HIGHWAY
(Cache Creek to Prince George)

Station No.	Location Description	Class. Hwy Ref. No.	July-August		
			1963	1964	1965
P-18-1	At Mile Number 57, 10 miles north of Clinton		1,831	2,300	2,388
18-16	** Dog Creek Road, 0.1 miles west of Cariboo Highway		165	105	150
18-17-97	0.2 miles north of Dog Creek Road		1,430	2,485	2,000
4S-6-97	At 83 Mile Creek		1,620	2,010	2,195
4S-1-97	0.5 miles south of Canim Lake Road north of 100 Mile House		2,815	3,535	3,490
4S-10	** Canim Lake Road, 0.5 miles east of Cariboo Highway north of 100 Mile House		675	645	830
4S-2-97	0.3 miles north of Canim Lake Road north of 100 Mile House		2,465	2,985	2,820
4S-11-97	At 111 Mile Creek south of Lac La Hache		1,980	1,660	2,160
C.S. 4S-12-97	At 130 Mile Creek north of Lac La Hache Provincial Park		1,646	2,040	2,115
4S-3-97	0.1 miles south of Horsefly - Mountain House Road at 150 Mile House		2,070	2,350	2,525
4S-5	** Horsefly-Mountain House Road 0.6 miles east of Cariboo Highway at 150 Mile House		500	610	515
4S-14	** Horsefly Road, 0.3 miles south of Mountain House Road		395	---	335

HIGHWAY NUMBER 97
CARIBOO HIGHWAY
(Cache Creek to Prince George)

Station No.	Location Description	Class. Hwy Ref. No.	July-August		
			1963	1964	1965
4S-13	** Mountain House Road, 0.4 miles north of Horsefly Road		130	120	140
4S-4-97	0.2 miles north of Horsefly - Mountain House Road at 150 Mile House		2,000	2,690	2,850
4S-15-97	0.1 miles south of Williams Lake Road	308R	4,745	5,030	5,305
4S-16	** Williams Lake Road, 0.2 miles west of Cariboo Highway	308R	5,535	7,195	7,380
4S-18-20	** Chilcotin Road at Fraser River Bridge west of Williams Lake		295	295	265
4S-19	** Dog Creek Road at Chimney Creek Bridge south of Williams Lake		190	165	185
4S-17-97	0.2 miles north of Williams Lake Road		2,835	3,740	4,215
4S-8-97	0.1 miles south of Mountain House Road (north junction)		1,525	1,815	2,110
4S-9	** Mountain House Road (north junction) 0.1 miles east of Cariboo Highway		30	65	50
4S-7-97	0.1 miles north of Mountain House Road (north junction)		1,425	1,855	2,240
4N-1-97	1.2 miles north of Shell Service Station at Marguerite		1,425	1,700	1,950
4N-2-97	1.0 miles north of B.A. Service Station at Kersley		1,585	1,935	2,270

HIGHWAY NUMBER 97
CARIBOO HIGHWAY
(Cache Creek to Prince George)

Station No.	Location Description	Class. Hwy Ref. No.	July-August		
			1963	1964	1965
4N-3-97	0.2 miles south of North Star Road to Likely south of Quesnel		2,510	3,270	---
4N-7	** North Star Road to Likely, 0.1 miles east of Cariboo Highway south of Quesnel		360	375	---
4N-8-97	At new Quesnel River Bridge	361R	2,900	4,020	5,125
4N-4-97	0.3 miles south of Barkerville Road north of Quesnel		2,535	3,165	3,595
4N-5	** Barkerville Road, 0.2 miles east of Cariboo Highway north of Quesnel		995	1,150	1,500
4N-10	** Barkerville Road, 2.0 miles west of Wingdam Mine		510	625	570
4N-6-97	0.1 miles north of Barkerville Road north of Quesnel		1,495	1,915	2,325
4N-9-97	At Cottonwood River Bridge		1,325	1,660	2,115
P-14-1	7.02 miles north of Fort George - Cariboo District Boundary		1,302	1,490	1,529
14-20-97	0.1 miles south of Prince George Bypass, 7 miles south of Prince George		2,450	2,950

HIGHWAY NUMBER 97
PRINCE GEORGE BYPASS
(Prince George)

Station No.	Location Description	Class. Hwy Ref. No.	July-August		
			1963	1964	1965
14-21	** Cariboo Highway, 0.1 miles north of Prince George Bypass, 7 miles south of Prince George		860	925
14-22-97	0.1 miles north of Cariboo Highway, 7 miles south of Prince George		2,580	2,880
14-19-97	At south end of New Fraser River Bridge		3,170	5,065
14-9-16	** Northern Trans-Provincial Highway 0.2 miles east of Prince George Bypass	276R	4,800	4,835	7,435
14-16-16	** Northern Trans-Provincial Highway 0.3 miles west of Prince George Bypass	276R	4,380	4,745	6,790
14-15 N & S - 97	0.1 miles north of Northern-Trans Provincial Highway	386R	2,200	3,135	6,070
14-17-97	0.1 miles south of new Nechako River Bridge	386R	2,130	4,300	5,780
14-18-97	0.3 miles north of Overpass and south of John Hart-Peace River Highway	386R	2,250	4,740	---

JOHN HART-PEACE RIVER HIGHWAY
(Prince George to Dawson Creek)

14-2	** First Avenue on old Nechako River Bridge at Prince George	178B	4,170	5,270	7,135
------	--	------	-------	-------	-------

1964
NOTE: All/traffic counts in Prince George area were taken before the opening of the Prince George Bypass (August 6, 1964) except new Station Numbers 14-19 to 14-22 inclusive.

HIGHWAY NUMBER 97
JOHN HART-PEACE RIVER HIGHWAY
(Prince George to Dawson Creek)

Station No.	Location Description	Class. Hwy Ref. No.	July-August		
			1963	1964	1965
14-14- 97	N & S - 0.1 miles south of Prince George Weigh Scale north of Prince George		5,340	7,755	8,285
C.S. 14-6-97	100 yards south of Chief Lake Road north of Prince George		2,085	2,415	---
14-11	** Chief Lake Road, 0.6 miles west of John Hart-Peace River Highway north of Prince George		455	485	650
14-7-97	1.0 miles north of Chief Lake Road north of Prince George		1,235	1,380	1,860
14-12-97	0.1 miles north of Railway Crossing at Summit Lake		995	1,155	1,245
14-13-97	0.9 miles south of Whiskers Campsite at McLeod Lake		510	680	825
27S-6-97	2.1 miles north of Halfway Lodge at Pine Pass		570	435	705
27S-9-97	0.7 miles south of Chetwynd Post Office		895	1,275	1,560
27S-12	** Hudson Hope-Chetwynd Road, 5.0 miles northwest of John Hart- Peace River Highway at Chetwynd		420	550
27S-1-97	0.1 miles north of Bridge at Arras		1,140	1,260	1,140
27S-2-97	0.3 miles south of Alaska Highway at Dawson Creek	257R	1,910	1,690	2,360

HIGHWAY NUMBER 97
ALASKA HIGHWAY
(Dawson Creek to Fort Nelson)

Station No.	Location Description	Class. Hwy Ref. No.	July-August		
			1963	1964	1965
27S-5-97	0.8 miles north of John Hart- Peace River Highway at Dawson Creek		2,910	2,315	3,645
27S-8-97	0.2 miles south of Farmington Road		1,575	1,430	1,540
27S-10-97	At south end of Peace River Bridge south of Taylor	334R	1,690	2,145	---
27N-6-97	0.2 miles south of southern entrance to Fort St. John	361R	2,375	3,210	2,230
27N-1	** Cecil Lake Road, 1.7 miles east of MacKenzie Street and Centre Avenue Intersection in Fort St. John		1,290	1,305	1,715
27N-2	** Rose Prairie Road, 20.0 miles north of Department of Highways yard at Fort St. John and opposite Rose Prairie Post Office		135	225	255
27N-7-97	0.3 miles south of Hudson Hope Road		1,500	1,905	1,765
27N-3	** Hudson Hope Road, 0.3 miles west of Alaska Highway		290	425	480
27N-4-97	0.3 miles north of Hudson Hope Road		1,005	1,025	930
27N-5-97	0.2 miles south of Beaton River Road		590	1,120	760
27N-8	** Beaton River Road, 0.1 miles east of Alaska Highway		---	195	180

HIGHWAY NUMBER 97
ALASKA HIGHWAY
(Dawson Creek to Fort Nelson)

Station No.	Location Description	Class. Hwy Ref. No.	July-August		
			1963	1964	1965
27N-9-97	0.2 miles north of Beaton River Road		---	875	630
27N-10-97	5.0 miles north of Wonowon on Mile 106 Post		665	725	535

HIGHWAY NUMBER 97A
OKANAGAN HIGHWAY
(Vernon to Tomkinson Corner)

Station No.	Location Description	Class. Hwy Ref. No.	July-August		
			1963	1964	1965
23-14-97	** Okanagan Highway #97, 0.1 miles south of Junction of Okanagan Highway #97A and Kamloops - Vernon Highway #97 north of Vernon	271R	5,435	6,060	6,435
23-7-97	** Kamloops-Vernon Highway #97, 0.1 miles west of Okanagan Highway #97A and east of Old Kamloops Road		1,535	1,780	2,055
23-6-97A	0.3 miles north of Kamloops-Vernon Highway #97 north of Vernon	271R	3,995	5,035	4,450
23-19-97A	0.2 miles south of southern Armstrong Road Junction	271R	---	3,380	4,120
23-20	** South Armstrong Road, 0.3 miles west of Okanagan Highway	153B	1,085	670	940
23-21-97A	0.2 miles north of southern Armstrong Road Junction	270R	2,725	2,900	3,625
23-22	** North Armstrong Road, 0.2 miles west of Okanagan Highway	152B	2,250	1,330	2,460
23-23-97A	0.2 miles north of northern Armstrong Road Junction	271R	4,650	3,810	---
*P-23-1	3.5 miles south of Enderby				3,614
23-5-97A	1.1 miles south of Mable Lake Road at Enderby		3,255	3,025	3,700
23-4	** Mable Lake Road, 0.4 miles east of Okanagan Highway at Enderby		995	750	1,010
23-3-97A	0.5 miles south of Mara Lake Road at Tomkinson Corner		3,620	3,070	3,520
23-1-97B	** Okanagan Highway #97B, 100 yards west of Mara Lake Road at Tomkinson Corner		1,415	1,310	1,890

HIGHWAY NUMBER 97A
 MARA LAKE ROAD
 (Tomkinson Corner to Sicamous)

Station No.	Location Description	Class. Hwy Ref. No.	July-August		
			1963	1964	1965
23-2-97A	0.1 miles east of Okanagan Highway #97B at Tomkinson Corner		2,570	2,210	2,300
23-24-97A	At south end of Mara Lake		1,920	1,755	1,530
29-6-97A	0.5 miles south of Trans-Canada Highway at Sicamous		2,375	2,455	2,445
29-5-1	** Trans-Canada Highway at east end of Sicamous Narrows Bridge		2,215	3,180	3,420
29-7-1	** Trans-Canada Highway, 0.5 miles east of Mara Lake Road at Sicamous		4,310	4,380	5,390

HIGHWAY NUMBER 97B
OKANAGAN HIGHWAY
(Tomkinson Corner to Salmon Arm)

Station No.	Location Description	Class. Hwy Ref. No.	July-August		
			1963	1964	1965
23-3-97A	** Okanagan Highway, 0.5 miles south of Mara Lake Road at Tomkinson Corner		3,620	3,070	3,520
23-2-97A	** Mara Lake Road, 0.1 miles east of Okanagan Highway #97B at Tomkinson Corner		2,570	2,210	2,300
23-1-97B	100 yards west of Mara Lake Road at Tomkinson Corner		1,415	1,310	1,890
32-11-97B	0.1 miles south of Trans-Canada Highway east of Salmon Arm	326R	2,565	2,750	2,655
32-10-1	** Trans-Canada Highway, 0.1 miles west of Okanagan Highway #97B east of Salmon Arm	325R	---	4,315	6,880
32-9-1	** Trans-Canada Highway, 0.1 miles north of Okanagan Highway #97B east of Salmon Arm	325R	5,565	6,415	---

HIGHWAY NUMBER 99
KING GEORGE HIGHWAY
(Campbell River Road Interchange to Pattullo Bridge)

Station No.	Location Description	Class. Hwy Ref. No.	July-August		
			1963	1964	1965
10-23-99	At Nicomekl River Bridge	15R	8,590	8,905	9,025
10-54	** Crescent Road, 0.3 miles west of Nicomekl River Bridge	151B	3,450	3,130	3,305
10-55 N & S 499	** Deas Tunnel Throughway, 0.2 miles south of King George Highway Interchange	371R	4,440	4,360	4,440
10-53-99	0.2 miles north of the King George Highway Interchange	15R	8,880	8,985	8,410
10-22-99	0.8 miles south of New McLellan-Beaubien Road Junction	15R	8,250	---	8,115
10-21-10	** New McLellan Road, 0.1 miles east of King George Highway	125R	5,845	4,855	4,490
10-44-10	** Beaubien Road, 0.3 miles west of King George Highway	269R	4,795	4,210	4,365
10-19-99	0.4 miles north of New McLellan-Beaubien Road Junction	15R	7,880	6,765	7,985
10-18-99	0.4 miles south of Newton Road (72nd Avenue)	15R	12,150	10,025	12,005
10-17-99	0.5 miles north of Newton Road (72nd Avenue)	15R	11,515	10,395	---
10-9 N & S-99	100 yards south of Fraser Highway at Whalley	15R	15,590	12,945	14,140
10-7 E & W - 1 B.C.	** Fraser Highway, 0.3 miles east of King George Highway at Whalley	2R	16,300	7,820	8,670

HIGHWAY NUMBER 99
KING GEORGE HIGHWAY
(Whalley to Pattullo Bridge)

Station No.	Location Description	Class. Hwy Ref. No.	July-August		
			1963	1964	1965
C.S. 10-11 N&S- 1 B.C. & 99	0.2 miles north of Fraser Highway at Whalley	2R	29,798	19,050	20,090
10-13 N & S **	Scott Road, 0.2 miles south of Trans-Canada Highway at Pattullo Bridge	139R	15,015	13,970	14,960
F-10-1 E & W	At south end of Pattullo Bridge and west of Scott Road	2R	48,951	38,247	39,278

KINGSWAY - STANLEY PARK ROADWAY -
MARINE DRIVE - TAYLOR WAY - TRANS CANADA HIGHWAY
(Pattullo Bridge to Horseshoe Bay)

3-4 E & W - 1 B.C. & 99	Kingsway between Salsbury and Acorn Avenues in Burnaby	1R	24,805	20,450	22,530
C.S. 39-1 N & S -1 B.C. & 99	Stanley Park Roadway at entrance to Stanley Park near Lost Lagoon		---	42,555	45,081
24-8 E & W **	Marine Drive, 0.1 miles west of Capilano Road		29,050	32,980	38,855
24-6 E & W -1 B.C. & 99	Marine Drive at Capilano River Bridges	372R	35,275	33,720	34,740
24-4 E & W **	Marine Drive, 0.2 miles west of Taylor Way		16,500	20,795	19,670
24-14 N & S - 1 B.C. & 99	Taylor Way between Marine Drive and Woodward's Store Entrance	250R	14,110	14,245	18,370
24-5 N & S -1 B.C. & 99	Taylor Way, 0.1 miles south of Trans-Canada Highway	250R	15,140	17,285	18,200

NOTE: North Vancouver (24) counts influenced by First Narrows Bridge closures when recorded in 1963.

HIGHWAY NUMBER 99
KINGSWAY - STANLEY PARK ROADWAY -
MARINE DRIVE - TAYLOR WAY - TRANS CANADA HIGHWAY
(Fattullo Bridge to Horseshoe Bay)

Station No.	Location Description	Class. Hwy Ref. No.	July - August		
			1963	1964	1965
24-22 E & W -401	** Trans-Canada Highway, 0.1 miles east of Taylor Way	329R	17,705	13,520	17,785
24-16-1 & 99	Trans-Canada Highway, 0.1 miles west of Taylor Way	329R	16,355	18,965	17,200
C.S. 24-21- 1 & 99	0.6 miles east of Hollyburn Chairlift Road	329R	10,850	12,820	13,665
24-15-1 & 99	0.3 miles west of Hollyburn Chairlift Road	329R	8,965	10,825	10,695
24-20-1 & 99	0.2 miles west of Cypress Creek	329R	---	9,295	---
24-19-1 & 99	0.1 miles east of Garibaldi Highway at Horseshoe Bay	329R	7,535	8,160	9,245
24-1	** Marine Drive, 0.2 miles south of Trans-Canada Highway at Horseshoe Bay		1,800	2,075	2,585
24-18-1	** Trans-Canada Highway, 0.1 miles north of Marine Drive at Horseshoe Bay	329R	4,780	5,150	8,765

GARIBALDI HIGHWAY
(Horseshoe Bay to Squamish)

24-17-99	0.5 miles north of Trans-Canada Highway at Horseshoe Bay	289R	2,520	2,545	3,115
18-18-99	4.6 miles north of Steel Bridge at Britannia Beach and 0.2 miles north of Wood Fibre Ferry Road		1,760	2,065	2,660

NOTE: North Vancouver (24) counts influenced by First Narrows Bridge
closures when recorded in 1963.

HIGHWAY NUMBER 101
SUNSHINE COAST HIGHWAY
(Langdale to Lund)

Station No.	Location Description	Class. Hwy Ref. No.	July-August		
			1963	1964	1965
19-7	** Port Mellon Road, 1.0 miles south of Transformer Yard at Port Mellon		675	760	860
19-6	** Port Mellon Road, 0.4 miles north of Hopkins Landing		2,295	---	2,180
19-5-101	2.7 miles north of Department of Highways Yard at Gibsons		1,610	2,335	2,435
19-4-101	4.7 miles north of Elementary School at Sechelt		850	840	---
19-3-101	0.9 miles north of Home Service Station at Lang Bay		925	1,320	1,265
19-2-101	0.3 miles north of Alberni Street at Westview	245R	5,270	6,555	---
19-1-101	On Powell River Bridge at Powell River	245R	2,415	2,965	3,635

HIGHWAY NUMBER 401
TRANS-CANADA HIGHWAY
(West Vancouver to Rosedale)

Station No.	Location Description	Class. Hwy Ref. No.	July-August		
			1963	1964	1965
24-16-1 & 99 **	Trans-Canada Highway, 0.1 miles west of Taylor Way	329R	16,355	18,965	17,200
24-5 N & S -1 B.C. & 99 **	Taylor Way, 0.1 miles south of Trans-Canada Highway	250R	15,140	17,285	18,200
24-22 E & W -401	0.1 miles east of Taylor Way	329R	17,705	13,520	17,785
24-7 **	Capilano Road, 0.4 miles north of Marine Drive		18,480	17,355	23,295
24-23 E & W -401	0.5 miles east of Capilano Road Interchange	328R	21,975	16,625	---
24-25 E & W -401	Between Westview Drive and Lonsdale Street	333R	23,355	21,225	23,785
24-26 E & W -401	Between Lonsdale Street and St. Andrews Street	333R	22,410	19,990	---
24-27 E & W -401	0.5 miles west of Mountain Highway Overpass	333R	17,925	19,040	18,380
24-11 **	Marine Drive, 0.1 miles east of Lynn Creek Bridge		13,870	10,570	12,650
24-12 **	Dollarton Highway at Cutter Island Bridge	157R	10,020	8,710	10,160
24-24 N & S -401	On Second Narrows Bridge at expansion joint just north of Overhead Directional sign on North Approach	328R	37,820	37,565	36,585

NOTE: North Vancouver (24) counts influenced by First Narrows Bridge closures when recorded in 1963.

HIGHWAY NUMBER 401
TRANS-CANADA HIGHWAY
(West Vancouver to Rosedale)

Station No.	Location Description	Class. Hwy Ref. No.	July-August		
			1963	1964	1965
39-6 N & S -401	50 yards north of First Avenue Interchange		17,945	17,130
39-7 N & S -401	Between First Avenue and Boundary Road		25,690	40,385
3-10 E & W -401	0.1 miles west of Willingdon Avenue Interchange	376R	34,005	40,655
3-11	** Willingdon Avenue, 100 yards north of Highway #401		11,875	13,215
3-12	** Willingdon Avenue, 100 feet south of Highway #401		15,055	19,455
3-13 E & W -401	0.3 miles east of Willingdon Avenue Interchange	376R	33,755	41,205
3-14 E & W -401	Between Sprott Road and Sperling Avenue Interchange	376R	25,555	37,110
3-15	** Sperling Avenue, 0.4 miles north of Highway #401		5,915	6,130
3-16	** Sperling Avenue, 100 feet south of Highway #401 and north of Grandview Highway		16,135	---
3-17 E & W -401	0.2 miles east of Sperling Avenue Interchange	376R	20,535	28,555
3-18	Cariboo Road, 0.1 miles north of Highway #401		3,430	3,075
3-19	** Cariboo Road, 0.1 miles south of Highway #401		3,970	3,900
3-20 E & W -401	0.1 miles east of Cariboo Road Interchange	376R	23,190	26,395

HIGHWAY NUMBER 401
TRANS-CANADA HIGHWAY
(West Vancouver to Rosedale)

Station No.	Location Description	Class. Hwy Ref. No.	July-August		
			1963	1964	1965
11-22	** Brunette Avenue, 0.1 miles west of Highway #7 and north of Highway #401	167R	11,600	14,660	15,495
11-26	** Brunette Avenue, 0.1 miles south of Highway #401	167R	19,380	19,595
11-27 E & W -401	0.2 miles east of Brunette Avenue Interchange	378R	23,285	27,720
11-28	** On Connection between Highway #7 and Highway #401 at Cape Horn Interchange	378R	3,260	---
P-11-2 E & W	North End of Fort Mann Bridge	378R	18,855	21,236
10-58	** Johnston Road, 100 feet north of Hjorth Road and south of Highway #401		5,795	4,920
10-59 E & W -401	0.3 miles west of Hjorth Road	379R	12,015	---
10-60	** Hjorth Road, 0.25 miles south west of Highway #401		2,885	---
10-61	** Hjorth Road, 0.1 miles north east of Highway #401		990	625
10-62 E & W -401	0.4 miles west of Clover Valley Road	379R	12,685	12,195
10-64	** Clover Valley Road, 0.15 miles north of Highway #401		530	505
10-65	** Clover Valley Road, 0.25 miles north of Highway #401		1,325	1,330
10-66 E & W -401	0.3 miles east of Clover Valley Road	379R	10,985	10,140

HIGHWAY NUMBER 401
TRANS-CANADA HIGHWAY
(West Vancouver to Rosedale)

Station No.	Location Description	Class. Ewy Ref. No.	July-August		
			1963	1964	1965
10-67	** Carvolth Road, 0.2 miles north of Highway #401		875	650
10-68	** Carvolth Road, 0.2 miles south of Highway #401		2,635	2,315
10-69 E & W -401	0.5 miles east of Carvolth Road	380R	9,975	11,640
10-70	** Livingston Road, 0.2 miles north of Highway #401		995	790
10-71	** Livingston Road, 0.2 miles south of Highway #401		845	860
10-72 E & W -401	0.8 miles east of Livingston Road	380R	10,070	10,380
5-33	** County Line Road, 0.15 miles north of Highway #401		600	635
5-34	** County Line Road, 0.2 miles south of Highway #401	368R	1,260	1,360
5-35 E & W -401	0.3 miles east of County Line Road	380R	---	---
5-36 E & W -401	0.2 miles west of Mt. Lehman Road	356R	---	---
5-37	** Mt. Lehman Road, 0.2 miles north of Highway #401		1,160	1,325
5-38	** Mt. Lahman Road, 0.1 miles south of Highway #401		1,365	1,385
5-39 E & W -1 B.C. & 401	0.4 miles west of Peardonville Road	356R	13,010	12,720
5-11- 1 B.C.	** Old Trans-Canada Highway, 0.3 miles west of Gladwin Road west of Abbotsford	4R	6,840	7,205	8,400

HIGHWAY NUMBER 401
TRANS-CANADA HIGHWAY
(West Vancouver to Rosedale)

Station No.	Location Description	Class. Hwy Ref. No.	July-August		
			1963	1964	1965
5-31 E & W -401	0.4 miles west of Clearbrook Road	356R	8,845	10,800	8,050
5-29	** Clearbrook Road, 0.1 miles north of Highway #401		3,865	3,410	2,730
5-30	** Clearbrook Road, 0.2 miles south of Highway #401		2,315	2,330	1,945
5-28 E & W -401	0.3 miles west of McCallum Road	356R	9,135	13,205	12,565
5-26	** McCallum Road, 0.1 miles north of Highway #401	337R	4,700	5,460	3,915
5-27	** McCallum Road, 0.3 miles south of Highway #401	337R	1,830	1,575	2,760
5-23 E & W -401	0.1 miles west of Huntingdon- Mission Highway #11	381R	8,530	9,955	10,310
5-8- 1 B.C. & 11	** Huntingdon-Mission Highway #11 0.1 miles north of Highway #401	111R	3,360	3,095	3,480
5-22-11	** Huntingdon-Mission Highway #11 0.3 miles south of Highway #401	111R	2,185	2,230	2,000
5-7 E & W - 1 B.C. & 401	0.8 miles east of Huntingdon- Mission Highway #11	381R	11,050	13,300	13,615
5-21	** No. 3 Road to Yarrow, 0.2 miles east of Highway #401		---	1,510	730
5-6 E & W -1 B.C. & 401	50 feet west of Vedder Canal Bridge	381R	10,155	12,780	12,285
C.S. 5-5 E & W - 1 B.C. & 401	0.1 miles west of Sardis Road Interchange	344R	9,000	10,455	11,960

HIGHWAY NUMBER 401
TRANS-CANADA HIGHWAY
(West Vancouver to Rosedale)

Station No.	Location Description	Class. Hwy Ref. No.	July-August		
			1963	1964	1965
5-4	** Sardis Road, 0.1 miles south of Highway #401	62B	6,525	9,080	9,385
5-25	** Cultus Lake Road, 0.2 miles north of Vedder Mountain Road	106B	3,340	5,005	3,880
5-24	** Vedder Mountain Road, 0.3 miles west of Cultus Lake Road		1,980	2,505	1,770
5-3-1 B.C.	** Sardis Road (Highway #1 B.C.) 0.1 miles north of Highway #401	345R	8,830	9,665	10,455
5-40-1 B.C.	** Yale Road West, 0.15 miles east of Sardis Road	345R	12,145	16,040	13,800
5-41-1 B.C.	** Yale Road East, 0.5 miles east of Chilliwack east City Limits at Prest Road	8R	3,430	3,425	3,495
5-42-1 B.C.	** Yale Road East, 0.15 miles west of Rosedale west City Limits	8R	2,245	2,220	2,010
5-16 E & W -401	0.5 miles east of Sardis Road	344R	7,550	8,240	10,040
5-2	** River Road, 0.1 miles north of Highway #401		2,660	2,795	2,655
5-1 E & W -401	0.1 miles west of Rosedale - Agassiz Highway #9		8,675	9,585	10,945

See Highway #1, Page 11

HIGHWAY NUMBER 499
DEAS TUNNEL THROUGHWAY
(Canada - U.S.A. Border to Vancouver)

Station No.	Location Description	Class. Hwy Ref. No.	July-August		
			1963	1964	1965
10-24 N & S-499	0.5 miles south of Campbell River Road Interchange	371R	6,715	6,875	9,490
10-56	** Campbell River Road, 0.2 miles east of Deas Tunnel Throughway at Campbell River Road Interchange	114R	1,965	2,035	1,725
10-57	** Campbell River Road, 0.2 miles west of Deas Tunnel Throughway at Campbell River Road Interchange	150B	2,095	1,955	1,895
10-55 N&S-499	0.2 miles south of King George Highway Interchange	371R	4,440	4,360	4,440
10-23-99	** King George Highway at Nicomekl River Bridge	15R	8,590	8,905	9,025
10-54	** Crescent Road, 0.3 miles west of Nicomekl River Bridge	151B	3,450	3,130	3,305
10-53-99	** King George Highway, 0.2 miles north of King George Highway Interchange	15R	8,880	8,985	8,410
10-52 E & W-499	0.2 miles east of Mathews Road Interchange	353R	5,185	5,995	7,400
10-51-10	** Ladner Trunk Road, 0.1 miles east of Mathews Road Interchange	351R	6,675	6,470	6,905
10-50-10	** Ladner Trunk Road, 100 feet west of Mathews Road Interchange	351R	3,475	3,315	3,495
10-8 E & W 499	0.1 miles east of Tsawwassen Highway at Ladner Interchange	353R	9,195	11,015	10,475
10-10-17	** Tsawwassen Highway, 0.1 miles south of Deas Tunnel Throughway at Ladner Interchange	349R	7,720	8,580	9,505

to Bowden 62

1952 opened.

HIGHWAY NUMBER 499
DEAS TUNNEL THROUGHWAY
(Canada - U.S.A. Border to Vancouver)

Station No.	Location Description	Class. Hwy Ref. No.	July-August		
			1963	1964	1965
C.S. 10-12 E&W -499	Between Deas Island Tunnel and Ladner Off-ramp	353R	15,850	17,850	21,090
10-30	** Steveston Highway 100 feet east of Deas Tunnel Throughway		810	825	865
10-32	** Steveston Highway, 0.1 miles east of No. 5 Road		5,410	5,790	6,155
10-33	** No. 5 Road, 0.1 miles north of Steveston Highway	66R	1,750	1,855	1,800
10-38 N&S -499	0.1 miles south of No. 5 Road Interchange	301R	20,150	21,925	21,005
10-35	** Westminster Highway, 0.1 miles east of Deas Tunnel Throughway at No. 5 Road Interchange	343R	4,050	4,375	4,605
10-34	** No. 5 Road, 100 feet south of Westminster Highway	66R	4,985	4,465	4,825
10-31	** Westminster Highway, 0.5 miles west of No. 5 Road	343R	4,700	4,815	4,710
10-36	** No. 5 Road, 100 feet north of Deas Tunnel Throughway at No. 5 Road Interchange	66R	11,015	13,255	15,375
10-37	** No. 5 Road, 50 feet south of Fraser River Bridge	66R	23,760	17,710	18,180
10-49 N&S -499	0.2 miles north of No. 5 Road Interchange	301R	11,840	14,165	16,825
10-39 E&W	** Sea Island Highway at Moray Channel Bridge	295R	16,295	15,025	14,500
10-40	** Airport Road, 0.5 miles south of Miller Road on Sea Island		9,990	9,860	9,960
*10-41 N&S-499	Oak Street Bridge	301R			44,905

CARIBOO HIGHWAY
(Prince George Area)

Station No.	Location Description	Class. Hwy Ref. No.	July-August		
			1963	1964	1965
14-20-97	** Cariboo Highway #97, 0.1 miles south of Prince George Bypass, 7 miles south of Prince George		2,450	2,950
14-22-97	** Prince George Bypass #97, 0.1 miles north of Cariboo Highway, 7 miles south of Prince George		2,580	2,880
14-21	0.1 miles north of Prince George Bypass, 7 miles south of Prince George		860	925
14-3	0.1 miles south of Willow River Road south of Prince George		2,660	3,950	2,835
14-4	** Willow River Road, 0.1 mile east of Cariboo Highway south of Prince George		1,300	1,835	2,640
14-5	0.1 miles north of Willow River Road south of Prince George		4,670	5,415	---
14-10	On south approach of Fraser River Bridge south of Prince George		6,685	6,435	5,975
14-2	On Old Nechako River Bridge north of Prince George	178B	4,170	5,270	7,135

NOTE: All 1964 traffic counts in Prince George area were taken before the opening of the Prince George Bypass (August 6, 1964) except new Station Numbers 14-20 to 14-22 inclusive.

MARINE DRIVE AND DOLLARTON HIGHWAY
NORTH AND WEST VANCOUVER
(Deep Cove to Horseshoe Bay)

Station No.	Location Description	Class. Hwy Ref. No.	July-August		
			1963	1964	1965
24-12	Dollarton Highway at Cutter Island Bridge	157R	10,020	8,710	10,160
24-24 N & S -401	** Trans-Canada Highway #401 on Second Narrows Bridge at expansion joint just north of overhead directional sign on north approach	328R	37,820	37,565	36,585
24-11	Marine Drive, 0.1 miles east of Lynn Creek Bridge		13,870	10,570	12,650
24-10	** Mountain Highway, 0.1 miles north of Main Street in North Vancouver		2,705	2,615	3,425
24-9	Marine Drive, 0.1 miles east of Capilano Road		17,305	20,945	21,035
24-7	** Capilano Road, 0.4 miles north of Marine Drive		18,480	17,355	23,295
24-8 E & W	Marine Drive, 0.1 miles west of Capilano Road		29,050	32,980	38,855
24-6 E & W -1 B.C. & 99	Marine Drive at Capilano River Bridges	372R	35,275	33,720	34,740
24-14 N & S -1 B.C. & 99	** Taylor Way between Marine Drive and Woodward's Store entrance	250R	14,110	14,245	18,370
24-4 E & W	Marine Drive, 0.2 miles west of Taylor Way		16,500	20,795	19,670
24-3	Marine Drive, 100 feet east of 31st Street		10,065	7,960	8,445

NOTE: North Vancouver (24) counts influenced by First Narrows Bridge
closures when recorded in 1963.

MARINE DRIVE AND DOLLARTON HIGHWAY
NORTH AND WEST VANCOUVER
(Deep Cove to Horseshoe Bay)

Station No.	Location Description	Class. Hwy Ref. No.	July-August		
			1963	1964	1965
24-2	Marine Drive 2.0 miles east of Trans-Canada Highway at Horseshoe Bay		2,650	2,855	3,065
24-1	Marine Drive 0.2 miles south of Trans-Canada Highway at Horseshoe Bay		1,800	2,075	2,585
24-18-1	** Trans-Canada Highway 0.1 miles north of Marine Drive at Horseshoe Bay	329R	4,780	5,150	8,765
24-19-1 & 99	** Trans-Canada Highway 0.1 miles east of Garibaldi Highway at Horseshoe Bay	329R	7,535	8,160	9,245

NOTE: North Vancouver (24) counts influenced by First Narrows Bridge closures when recorded in 1963.

SALT SPRING ISLAND
(Fulford Harbour to Vesuvius Bay)

Station No.	Location Description	Class. Hwy Ref. No.	July-August		
			1963	1964	1965
20-3	Ganges - Fulford Road, 0.8 miles south of Maxwell Mountain Road south of Ganges		568	745	755
20-4	Ganges - Vesuvius Road, 0.1 miles south of Scott Point Junction Road north of Ganges		1,025	755	765

UNIVERSITY OF BRITISH COLUMBIA
(Endowment Lands)

Station No.	Location Description	Class. Hwy Ref. No.	July-August		
			1963	1964	1965
39-2	Marine Drive, 0.3 miles east of Agronomy Road at Totem Park		4,935	6,180	7,365
39-3 E & W	University Boulevard at west end of Golf Course		11,250	10,460	11,885
39-4 E & W	Chancellor Boulevard, 0.1 miles west of Tasmania Avenue		4,615	5,160	5,295
39-5	Marine Drive, 100 yards north of Acadia Road		3,195	2,780	4,175

NOTE: University not in session, but summer school was in session.

KASLO ROAD
(Balfour to Kaslo)

Station No.	Location Description	Class. Hwy Ref. No.	July-August		
			1963	1964	1965
21-7-3A	** Kinnaird - Nelson - Creston Highway, 0.5 miles west of Kaslo Road at Balfour		1,575	1,865	1,685
21-8	0.6 miles north of Kinnaird - Nelson - Creston Highway #3A at Balfour		940	880	---
17-10	0.6 miles south of Kaslo River Bridge in Kaslo	78R	695	850	965
17-11	** Kaslo - New Denver Road 0.2 miles west of "A" Avenue in Kaslo		145	105	---
17-12	** Lardeau Road, 1.5 miles north of 4th Street in Kaslo		305	400	---

GRANDVIEW - DOUGLAS HIGHWAY
(Vancouver to New Westminster)

Station No.	Location Description	Class. Hwy Ref. No.	July-August		
			1963	1964	1965
3-8	0.3 miles west of Douglas Road in Burnaby	135R	10,265	5,525	4,885
3-9	0.3 miles east of Douglas Road in Burnaby	135R	17,070	8,720	7,245
3-7	0.3 miles east of Sperling Avenue in Burnaby	135R	19,165	16,005	18,115

NOTE: Counts influenced by opening of Highway #401

SECTION III

PERMANENT TRAFFIC COUNTS

PERMANENT STATIONS

Station No.	Location Description	A.D.T.	A.W.T.	A.W.D.T.	MONTH
P-5-1	Trans-Canada Highway #1, 150 feet west of Lorenzetti Creek and 11.3 miles east of Highway #9 Junction	2,067	1,987	2,235	Jan.
		---	---	---	Feb.
		---	---	---	Mar.
		4,457	4,173	5,239	Apr.
		5,054	4,384	6,461	May
		5,850	5,280	7,416	June
		7,935	7,255	9,598	July
		8,350	7,827	9,629	Aug.
		6,330	5,908	7,489	Sept.
		5,154	4,890	5,709	Oct.
		3,749	3,522	4,375	Nov.
		2,693	2,734	2,574	Dec.
P-7-1	Island Highway #19, 3.2 miles south of Englishman River Bridge, south of Parksville	2,170	2,073	2,374	Jan.
		2,811	2,589	3,365	Feb.
		3,009	2,728	3,817	Mar.
		3,499	3,298	4,052	Apr.
		3,610	3,307	4,247	May
		3,893	3,509	4,950	June
		5,281	4,816	6,416	July
		5,337	4,899	6,410	Aug.
		4,186	3,881	5,027	Sept.
		3,598	3,392	4,031	Oct.
		3,293	3,114	3,787	Nov.
		2,848	2,807	2,967	Dec.
P-9-1	Southern Trans-Provincial Highway #3 and #95, 1.5 miles east of Moyie River Bridge in Yahk	373	349	423	Jan.
		442	404	538	Feb.
		535	474	712	Mar.
		765	714	941	Apr.
		832	728	1,051	May
		813	735	1,029	June
		1,721	1,598	2,019	July
		1,721	1,616	1,980	Aug.
		1,237	1,124	1,545	Sept.
		935	841	1,132	Oct.
		669	614	819	Nov.
		485	491	469	Dec.

PERMANENT STATIONS

Station No.	Location Description	A.D.T.	A.W.T.	A.N.D.T.	MONTH
P-10-1 E&W	King George Highway #1 B.C. and #99, on south approach to Pattullo Bridge	27,682	29,746	26,149	Jan.
		---	---	---	Feb.
		---	---	---	Mar.
		37,602	38,106	36,217	Apr.
		37,838	38,539	36,368	May
		39,835	40,178	38,805	June
		39,225	39,931	37,302	July
		39,329	40,351	36,832	Aug.
		38,671	39,219	37,166	Sept.
		37,550	38,298	35,980	Oct.
		36,249	37,242	33,517	Nov.
		35,503	36,598	32,355	Dec.
P-11-1	Lougheed Highway #7, at Silverdale pumps and 4.4 miles west of Highway #11 at Mission City	1,876	1,792	2,034	Jan.
		2,541	2,346	3,030	Feb.
		2,917	2,640	3,712	Mar.
		3,152	2,747	3,921	Apr.
		3,335	2,929	4,189	May
		3,624	3,074	5,136	June
		4,062	3,621	5,141	July
		4,004	3,473	5,302	Aug.
		3,824	3,538	4,609	Sept.
		3,385	3,015	4,161	Oct.
		2,876	2,717	3,312	Nov.
		2,453	2,352	2,744	Dec.
P-11-2 E&W	Trans Canada Highway #401, 0.25 miles west of north end of Port Mann Bridge	10,252	10,043	10,691	Jan.
		13,481	13,026	14,723	Feb.
		14,944	14,440	16,394	Mar.
		16,364	15,880	17,705	Apr.
		17,557	16,919	18,896	May
		18,550	17,761	20,719	June
		20,996	20,182	22,985	July
		21,475	20,461	23,954	Aug.
		19,865	19,446	21,020	Sept.
		18,756	18,711	18,851	Oct.
		16,895	17,058	16,444	Nov.
		15,784	15,935	15,409	Dec.

PERMANENT STATIONS

Station No.	Location Description	A.D.T.	A.W.T.	A.W.D.T.	Month
P-12-1	Trans Canada Highway #1, 0.4 miles west of Helmcken Road and 0.7 miles east of Thetis Lake Interchange	8,690	8,278	9,555	Jan.
		9,564	9,000	10,972	Feb.
		9,722	8,973	11,875	Mar.
		11,210	10,516	11,180	Apr.
		12,315	11,350	14,339	May
		13,239	12,239	15,987	June
		14,929	13,998	17,206	July
		14,413	13,539	16,548	Aug.
		12,862	12,186	14,720	Sept.
		12,128	11,294	13,878	Oct.
		12,245	11,988	12,953	Nov.
		10,785	10,349	12,038	Dec.
P-14-1	Cariboo Highway #97, 3.4 miles south of Stone Creek Bridge (about 25 miles south of Prince George)	561	516	654	Jan.
		---	---	---	Feb.
		---	---	---	Mar.
		---	---	---	Apr.
		1,025	933	1,119	May
		1,253	1,218	1,505	June
		1,603	1,480	1,850	July
		1,455	1,382	1,632	Aug.
		1,223	1,142	1,445	Sept.
		1,094	1,009	1,272	Oct.
		803	727	1,013	Nov.
		861	856	874	Dec.
P-16-1	Trans Canada Highway #1 and #97, 2.81 miles west of Monte Creek Junction	1,231	1,158	1,385	Jan.
		1,472	1,334	1,815	Feb.
		1,675	1,519	2,123	Mar.
		2,478	2,342	2,853	Apr.
		2,609	2,380	3,090	May
		3,215	2,890	4,110	June
		4,922	4,504	5,945	July
		4,933	4,577	5,803	Aug.
		3,483	3,267	4,078	Sept.
		2,843	2,653	3,241	Oct.
		2,191	2,108	2,418	Nov.
		1,966	1,943	2,030	Dec.

PERMANENT STATIONS

Station No.	Location Description	A.D.T.	A.W.T.	A.W.D.T.	MONTH
P-18-1	Cariboo Highway #97, at Mile 57 on Cariboo Highway 10 miles north of Clinton	717	730	689	Jan.
		---	---	---	Feb.
		---	---	---	Mar.
		---	---	---	Apr.
		1,411	1,365	1,509	May
		1,736	1,655	1,958	June
		2,418	2,258	2,812	July
		2,358	2,245	2,634	Aug.
		1,992	1,894	2,261	Sept.
		1,826	1,779	1,925	Oct.
		1,335	1,258	1,548	Nov.
		946	985	834	Dec.
P-23-1	Okanagan Highway #97A, 3.5 miles south of Enderby	Jan.
		Feb.
		1,438	1,343	1,722	Mar.
		2,011	1,936	2,210	Apr.
		2,044	1,922	2,301	May
		2,286	2,172	2,601	June
		3,509	3,328	3,950	July
		3,719	3,685	3,800	Aug.
		2,567	2,440	2,917	Sept.
		2,113	2,020	2,308	Oct.
		1,441	1,408	1,531	Nov.
		1,310	1,289	1,368	Dec.
P-26-1	Northern Trans-Provincial Highway #16, 6.0 miles west of Nechako River Bridge west of Fort Fraser	425	468	335	Jan.
		467	487	416	Feb.
		---	---	---	Mar.
		633	618	674	Apr.
		770	726	861	May
		783	742	888	June
		961	918	1,060	July
		1,026	986	1,123	Aug.
		824	784	936	Sept.
		801	785	834	Oct.
		630	614	674	Nov.
		540	558	486	Dec.

PERMANENT STATIONS

Station No.	Location Description	A.D.T.	A.W.T.	A.W.D.T.	MONTH
P-30-1	Southern Trans-Canada	Jan.
	Highway #3, 3.2 miles west	Feb.
	of Kinnaird-Nelson-Creston	Mar.
	Highway #3A at Kinnaird	---	---	---	Apr.
		811	718	953	May
		834	740	1,136	June
		---	---	---	July
		---	---	---	Aug.
		815	734	1,035	Sept.
		700	608	895	Oct.
		585	531	733	Nov.
		505	480	577	Dec.
P-33-1	Southern Trans-Canada	---	---	---	Jan.
	Highway #3, Allison Pass,	668	652	708	Feb.
	Opposite Allison Pass	772	734	879	Mar.
	School and just east of	1,224	1,152	1,423	Apr.
	Department of Highways	1,147	1,020	1,416	May
	Yard	1,740	1,579	2,184	June
		3,372	3,010	4,257	July
		3,241	2,965	3,915	Aug.
		2,335	2,247	2,575	Sept.
		1,573	1,458	1,813	Oct.
		1,045	977	1,233	Nov.
		727	759	635	Dec.
P-33-2	Southern Trans-Canada	876	872	885	Jan.
	Highway #3 and #97, 4.82	1,160	1,137	1,217	Feb.
	miles south of Kaleden	1,248	1,176	1,455	Mar.
	Junction	1,550	1,471	1,767	Apr.
		1,871	1,748	2,130	May
		1,978	1,866	2,285	June
		2,902	2,795	3,162	July
		2,974	2,895	3,166	Aug.
		1,976	1,850	2,322	Sept.
		1,577	1,458	1,826	Oct.
		1,344	1,314	1,425	Nov.
		1,226	1,207	1,280	Dec.

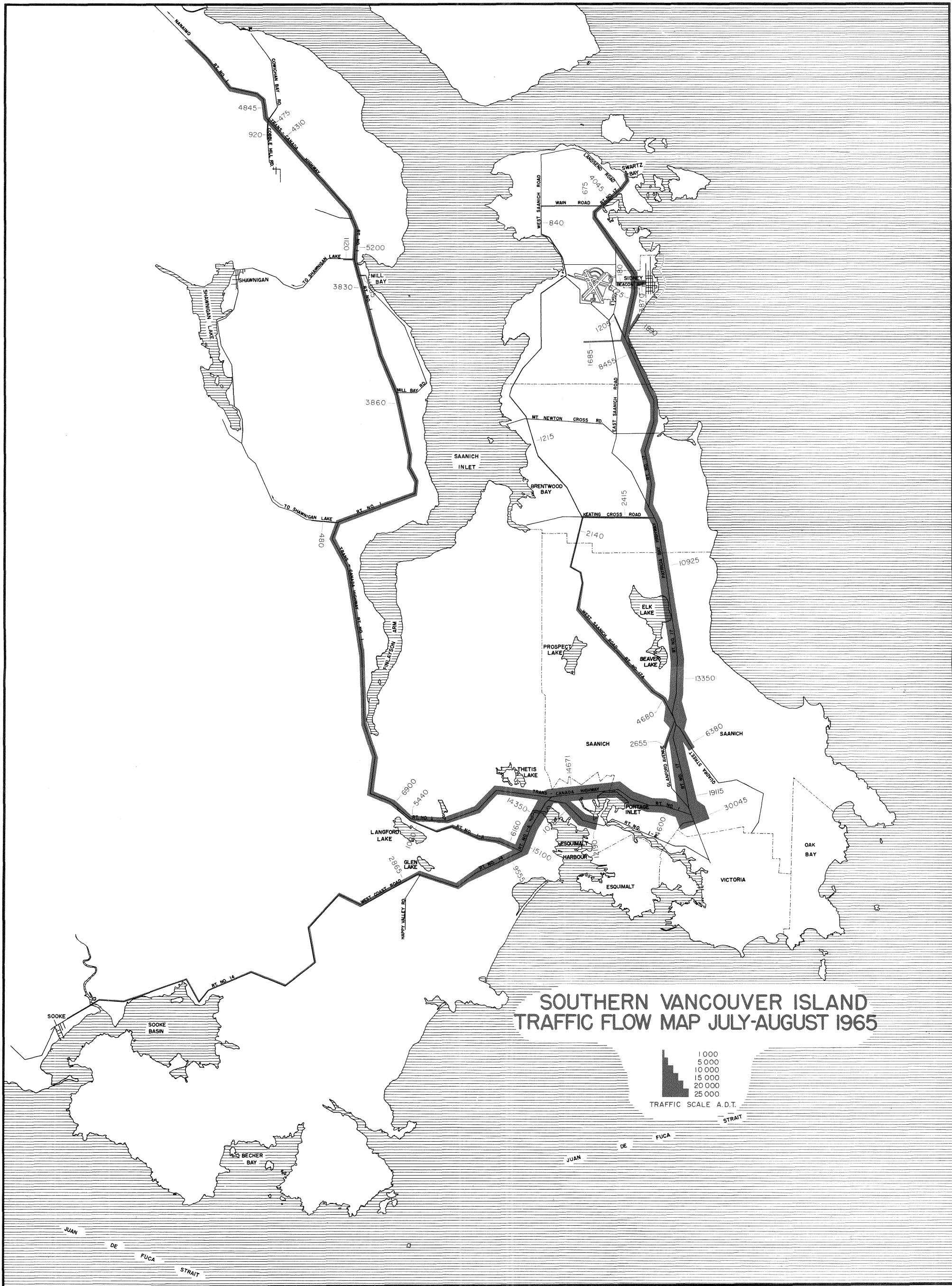
PERMANENT STATIONS

Station No.	Location Description	A.D.T.	A.W.T.	A.W.D.T.	MONTH
P-35-1	Okanagan Highway #97, on lift span on Okanagan Lake Bridge	2,671	2,678	2,658	Jan.
		3,184	3,060	3,496	Feb.
		3,460	2,861	4,013	Mar.
		4,375	4,015	4,718	Apr.
		4,905	4,220	5,256	May
		4,984	4,038	5,520	June
		7,109	6,886	7,654	July
		7,631	7,342	8,337	Aug.
		4,954	4,763	5,481	Sept.
		4,237	4,029	4,673	Oct.
		3,621	3,541	3,842	Nov.
		3,324	3,325	3,321	Dec.
P-41-1	Trans-Canada Highway #1, 0.2 miles north of North Portal of China Bar Tunnel	909	908	911	Jan.
		1,090	1,039	1,218	Feb.
		1,347	1,270	1,569	Mar.
		1,825	1,761	2,002	Apr.
		2,399	2,288	2,633	May
		2,836	2,685	3,252	June
		4,255	3,911	5,097	July
		4,128	3,929	4,614	Aug.
		3,253	3,165	3,494	Sept.
		2,798	2,743	2,913	Oct.
		2,736	2,764	2,660	Nov.
		1,536	1,608	1,329	Dec.

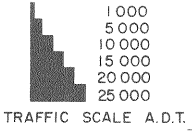
NOTE: Station Numbers
e.g. F-12-1 = P= Permanent
=12= Electoral District
= 1= Number of Permanent Stations
in that Electoral District.

SECTION IV

TRAFFIC FLOW MAPS



**SOUTHERN VANCOUVER ISLAND
TRAFFIC FLOW MAP JULY-AUGUST 1965**



TRAFFIC SCALE A.D.T.

STRAIT

FUCA

JUAN

DE

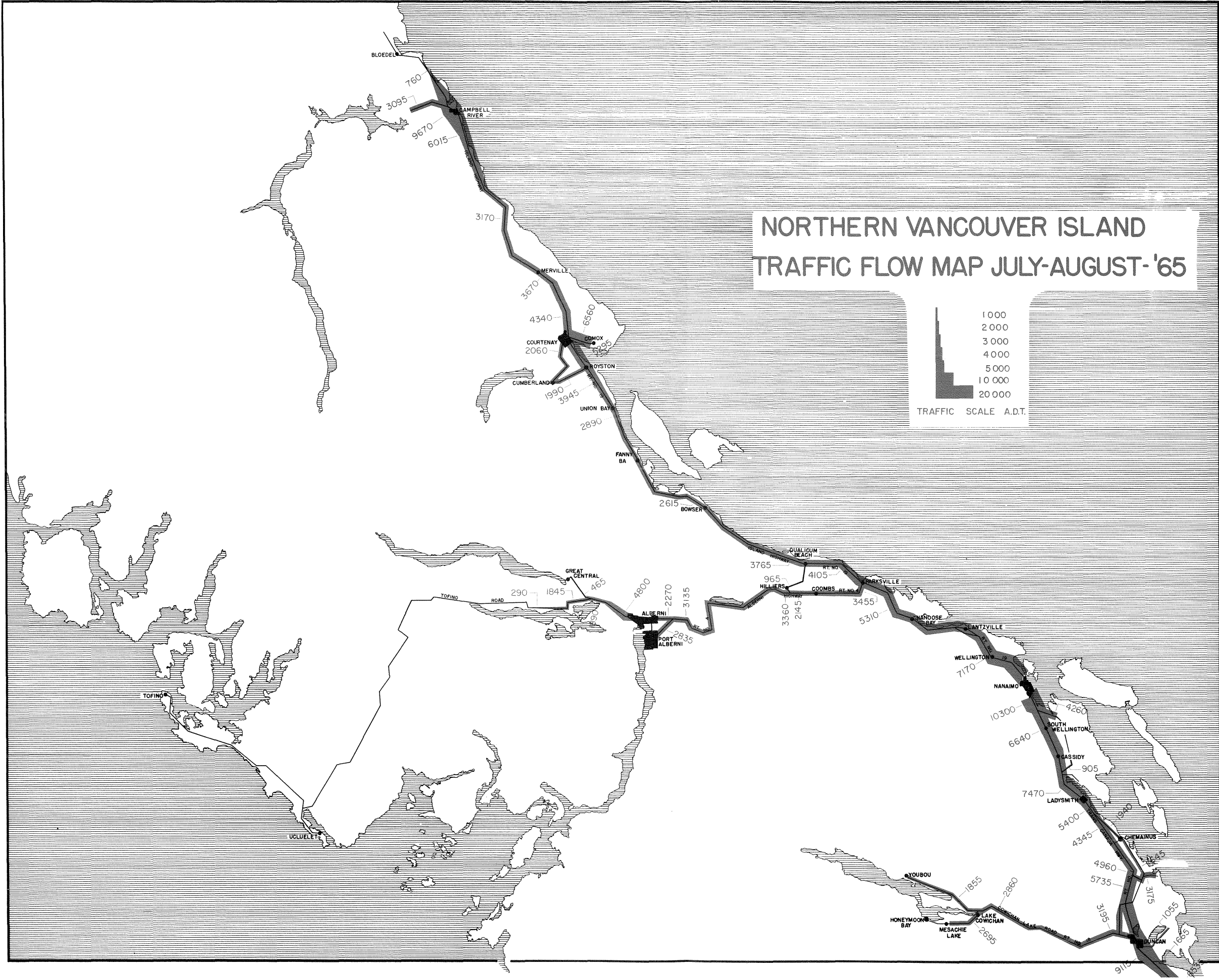
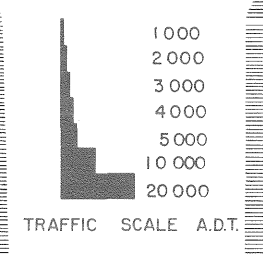
JUAN

DE

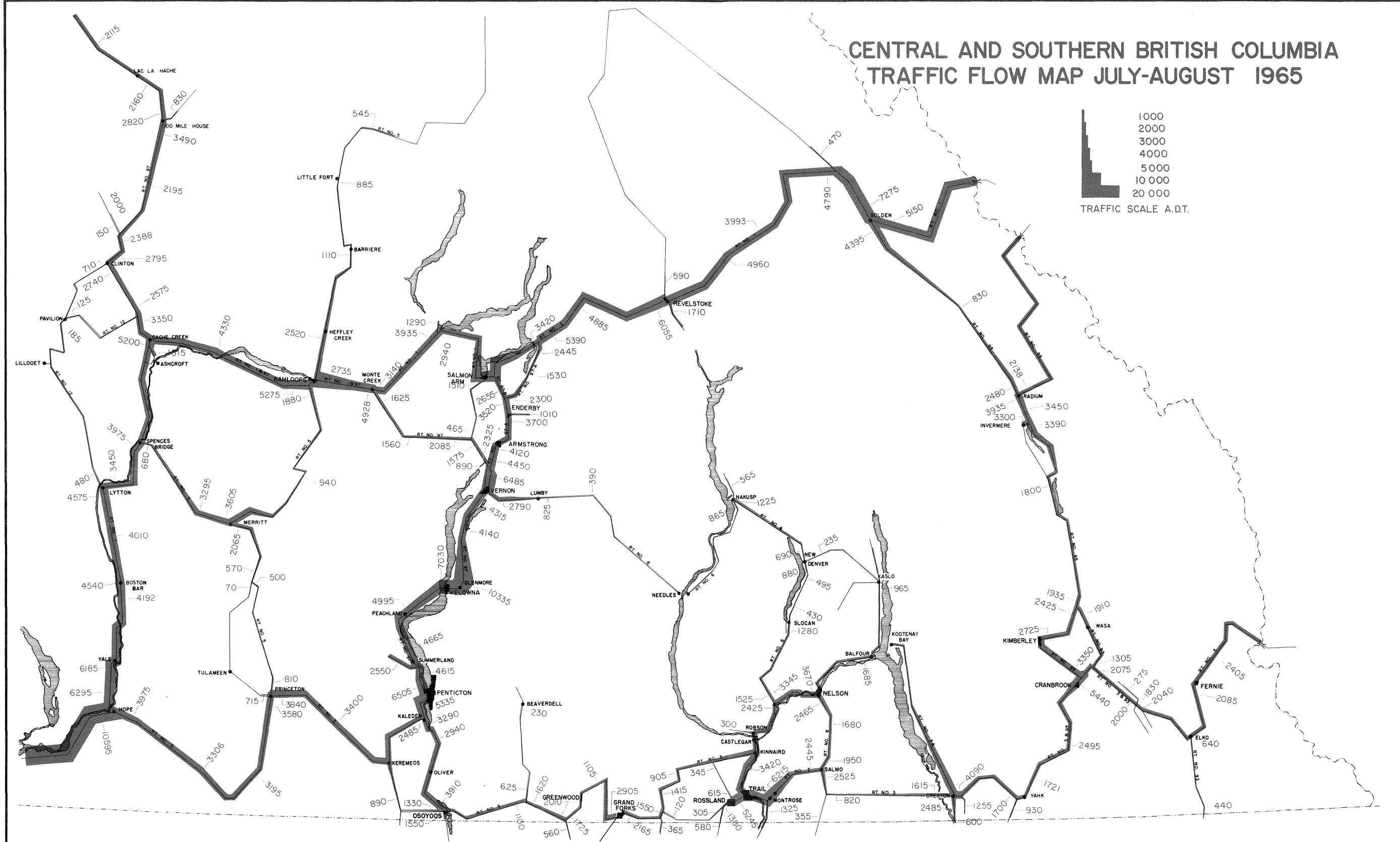
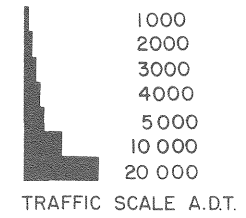
FUCA

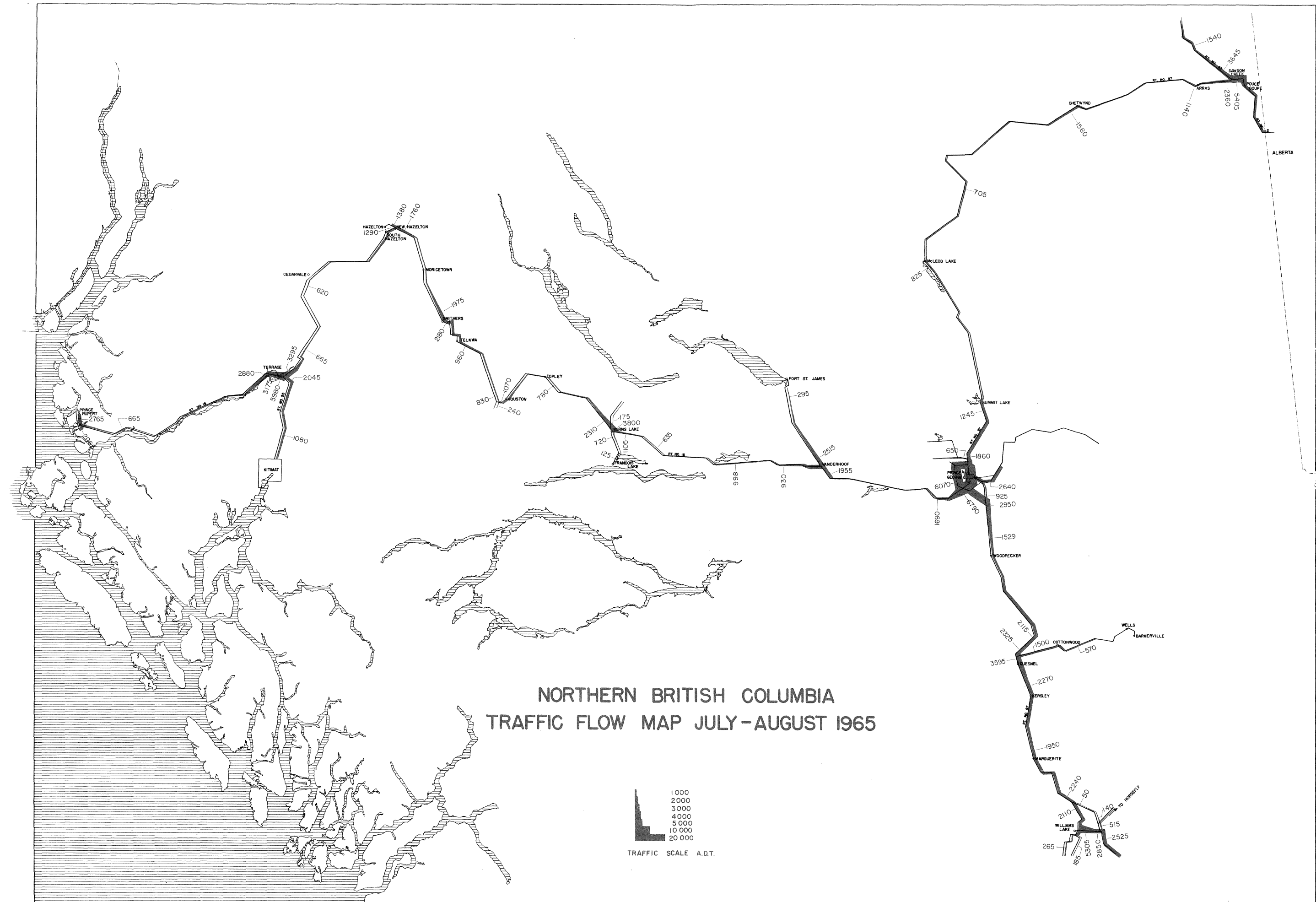
STRAIT

NORTHERN VANCOUVER ISLAND TRAFFIC FLOW MAP JULY-AUGUST-'65



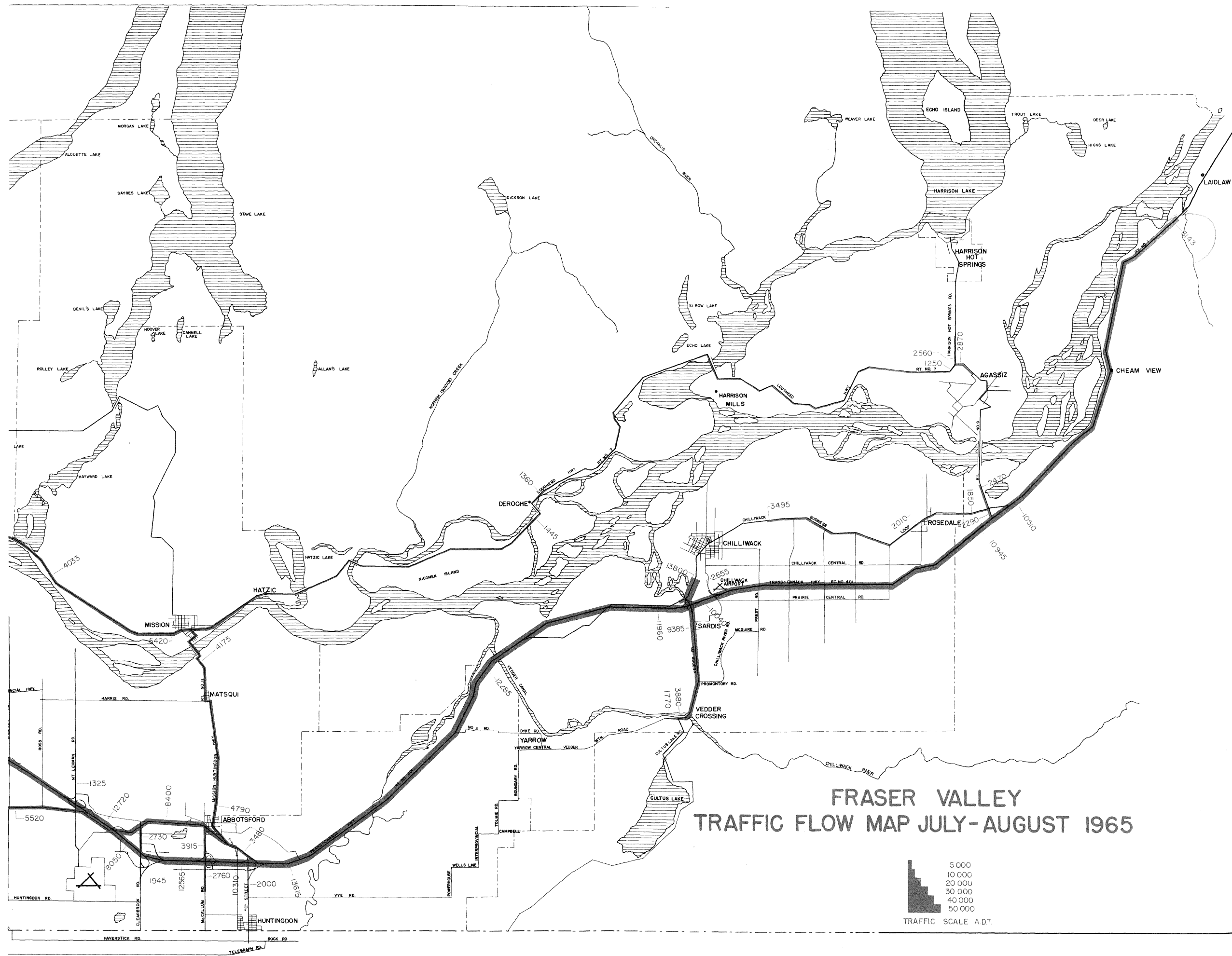
CENTRAL AND SOUTHERN BRITISH COLUMBIA TRAFFIC FLOW MAP JULY-AUGUST 1965

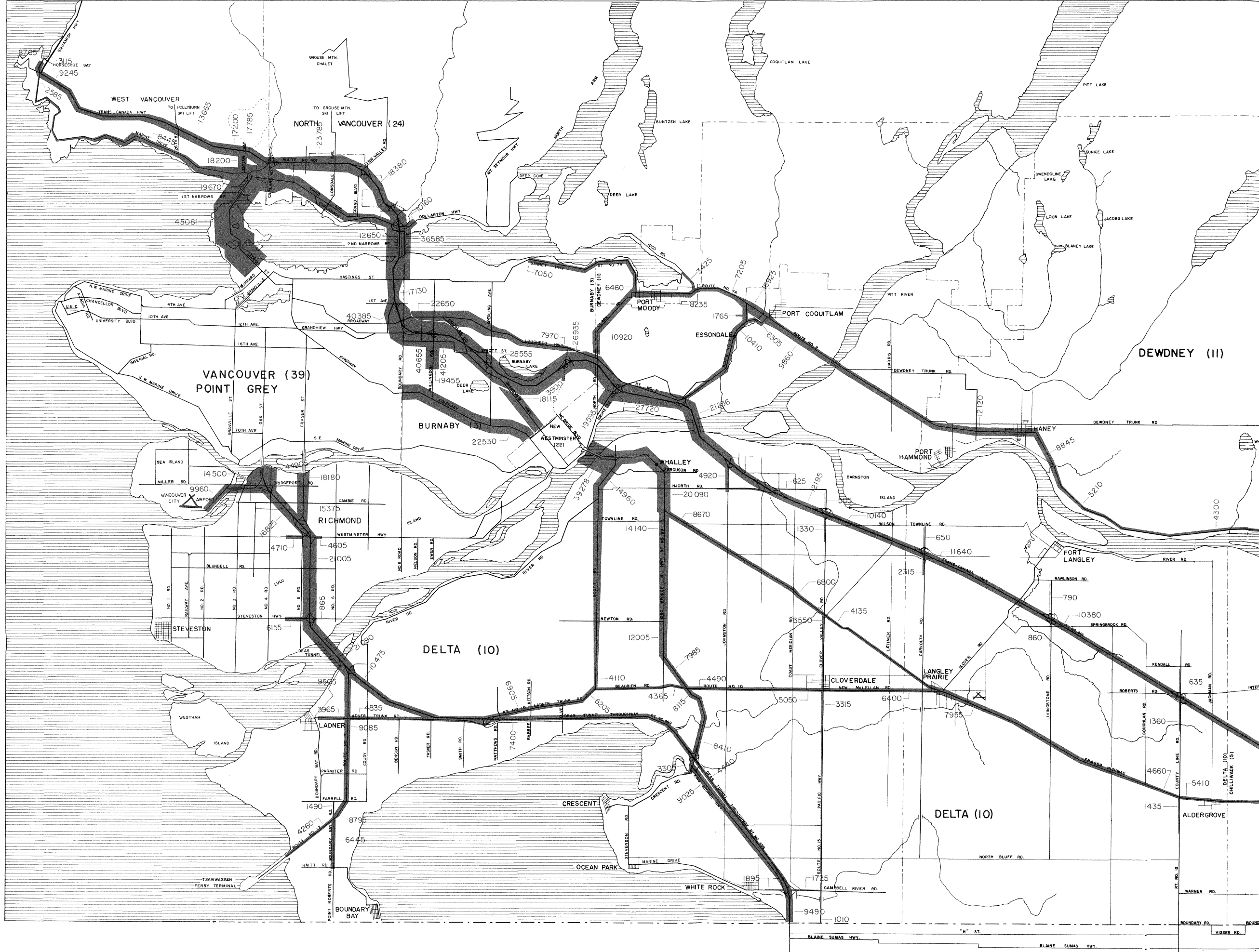




NORTHERN BRITISH COLUMBIA
TRAFFIC FLOW MAP JULY-AUGUST 1965

1000
2000
3000
4000
5000
10000
20000
TRAFFIC SCALE A.D.T.





WEST VANCOUVER

NORTH VANCOUVER (24)

VANCOUVER (39)
POINT GREY

BURNABY (3)

RICHMOND

DELTA (10)

WHALLEY

PORT MOODY

PORT COQUITLAM

ESSONDALE

HANEY

PORT HAMMOND

FORT LANGLEY

LANGLEY PRAIRIE

CLOVERDALE

LADNER

CRESCENT

OCEAN PARK

WHITE ROCK

DELTA (10)

ALDERGROVE

BOUNDARY BAY

BLAINE SUMAS HWY.

"H" ST.

VISSER RD