

SUMMER
TRAFFIC VOLUMES

FOR YEARS

1963 AND **1964**

ON PROVINCIAL HIGHWAYS

IN

BRITISH COLUMBIA



DEPARTMENT OF HIGHWAYS

HON. P. A. GAGLARDI
MINISTER

D. D. GODFREY
CHIEF ENGINEER

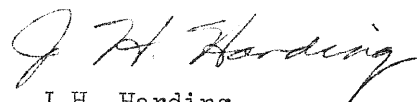
J. H. HARDING
SR. TRAFFIC ENGINEER

Traffic Branch,
Design & Planning Branch,
Department of Highways,
Parliament Buildings,
Victoria, B.C.

TO: ALL REGIONAL AND DISTRICT OFFICIALS:

Enclosed is a copy of the Summer Traffic Volumes for 1963 and 1964, for Provincial highways in British Columbia.

These counts should not be interpreted too freely, as some counts may be too high or too low due to vagaries of mechanical and electrical tabulating equipment, and also vandalism to the counters. As far as possible, inaccuracies have been eliminated. The Senior Traffic Engineer should be contacted if help is needed in interpreting or comparing counts.



J.H. Harding,
Senior Traffic Engineer.

dm
Enc.

P R E F A C E

This publication contains a summary of the traffic volumes taken in British Columbia during the years 1963 and 1964. A good coverage of all numbered highways in the Province is presented. The data obtained has been compiled as Average Daily Traffic Volumes for July-August period of the year except for a few locations where the month is noted beside the count.

A SHORT COUNT OF AT LEAST 24 HOURS DURATION IS COMPARED TO THE COUNT FOR THE SAME PERIOD AT A PERMANENT COUNT STATION AND EXPANDED TO A JULY-AUGUST AVERAGE DAILY TRAFFIC VOLUME. THE ACCURACY OF THESE RESULTS DEPENDS UPON THE LOCATION OF THE PERMANENT COUNT STATION IN RELATION TO THE SHORT COUNT STATION AND THE CORRELATION OF DEFINED TRAFFIC PATTERNS.

Section I contains tables of hourly variation of 24 hour traffic, and of daily variation of traffic during the week.

Section II contains a tabulation of vehicular traffic volumes taken on main highways and feeder roads to those highways throughout the Province. The tabulation is by numbered highways. Each count is identified by a station number, the first part of which indicates the Electoral District in which the count was obtained, the second part identifies it from other stations in the district, and the third part identifies the highway number. For example: "12-25-1" is in Esquimalt Electoral District, count number 25 and on Highway Number 1.

Note that the Permanent Counter Installations are identified in a different manner. For example "F-12-1" means Permanent Counter in Esquimalt Electoral District and counter number one.

Also please note that the Classified Highway Reference Number refers to the classified road or highway on which the traffic count is located.

Section III contains a summary of vehicular traffic volumes taken at Permanent Counters located at strategic points throughout the Province. These have been correlated as A.D.T., A.W.T., and A.W.D.T. for the month concerned.

Section IV contains traffic flow maps. These traffic flow maps show traffic volumes in red. The areas covered by the maps are: Southern Vancouver Island, Northern Vancouver Island, Fraser Valley, Central and Southern Interior of the Province, and Northern Interior of the Province.

Traffic count terminology used is as follows:

- A.T.R.: "Automatic Traffic Recorder" is the term applied to the automatic recording counters used during the survey. These counters record every 15 minutes and total on the hour.
- Junior Counter: Is the term applied to the non-recording or cumulative type of counter used during the survey. These counters have no timing devices.
- P: "Permanent Counter" consists of automatic traffic recorder similar to the A.T.R. It operates on 110 volt A.C. power and uses a magnetic type vehicle detection system. It totals Hourly and records continuously.
- C.S.: "Control Stations" are traffic counts taken at strategically located control points for a minimum period of 7 days. The location of these control stations is such that the count could be assumed to have a fluctuation pattern common to all roads in the area.
- S.C.: "Short Counts" are traffic counts taken with A.T.R. counters or Junior counters for a period of not less than 24 hours. Majority of counts recorded are of this type.
- A.D.T.: "Average Daily Traffic" includes Sunday to Saturday inclusive.
- A.W.T.: "Average Weekday Traffic" includes Monday to Friday inclusive.
- A.W.D.T.: "Average Weekend Daily Traffic" includes Saturday and Sunday only.
- * Indicates a new station or location this year.
- ** Indicates a station on a Feeder Road or Highway.
- Indicates no count obtained due to machine failure or some other cause.
- Indicates no count scheduled.

Vehicular Volumes: Include all motorized vehicles with the exception of some of the lighter ones such as motorcycles. Every two axles passing over a counter detector is recorded as one vehicle. No reduction was made to allow for the overcount made by vehicles with more than two axles.

Note: It must be emphasized that these counts should not be interpreted too freely as some counts may be too heavy or too light due to vagaries of mechanical and electrical tabulating equipment and vandalism to the detectors. Another factor giving results which could be misleading, is the exact location at which the count was taken. It was sometimes impossible to avoid obtaining a count which was greatly influenced by a purely local condition. However, inaccuracies have been eliminated as far as possible. The reader is urged to get in touch with the Senior Traffic Engineer should help be needed for interpreting or comparing counts.

I N D E X

<u>Highway Number</u>		<u>Page</u>
<u>Section I</u>		
	Hourly Traffic Distribution Table	1
	Weekly Traffic Distribution Table	2
	Hourly Traffic Distribution Diagrams	3
	Weekly Traffic Distribution Diagrams	4
<u>Section II</u>		
	Vehicular Traffic Volume Summary	5
1	Trans-Canada Highway, Victoria to Malahat	6
1	Trans-Canada Highway, Malahat to Duncan	7
1	Trans-Canada Highway, Duncan to Chemainus	8
1	Trans-Canada Highway, Chemainus to Ladysmith	9
1	Trans-Canada Highway, Ladysmith to West Vancouver	10
1	Trans-Canada Highway, West Vancouver to Rosedale	11
1	Trans-Canada Highway, Hope to Lytton	12
1	Trans-Canada Highway, Lytton to Ashcroft	13
1	Trans-Canada Highway, Ashcroft to Monte Creek	14
1	Trans-Canada Highway, Monte Creek to Sicamous	15
1	Trans-Canada Highway, Sicamous to Donald	16
1	Trans-Canada Highway, Golden to Yoho National Park	17
1 B.C.	Fraser Highway, Whalley to Aldergrove	18
1 B.C.	Fraser Highway, Aldergrove	19
1A	Island Highway, Victoria to Langford	20

I N D E X

<u>Highway Number</u>		<u>Page</u>
2	Dawson Creek - Tupper Highway, Dawson Creek to Tupper	21
3	Southern Trans-Provincial, Hope to Princeton	22
3	Southern Trans-Provincial, Princeton to Okanagan Falls	23
3	Southern Trans-Provincial, Osoyoos to Midway	24
3	Southern Trans-Provincial, Greenwood to Kinnaird	25
3	Southern Trans-Provincial, Kinnaird to Salmo	26
3	Southern Trans-Provincial, Salmo to Curzon	27
3	Southern Trans-Provincial, Curzon to Cranbrook	28
3	Southern Trans-Provincial, Wardner to Crowsnest	29
3A	Kinnaird-Nelson-Creston Highway, Kinnaird to Nelson	30
3A	Kinnaird-Nelson-Creston Highway, Balfour to Creston	31
4	Alberni Highway, Parksville to Alberni	32
4	Tofino Road, Alberni to Sproat Lake	32
4	Tofino Road, Sproat Lake	33
5	Princeton-Kamloops Highway, Princeton to Kamloops	34
5	Princeton-Kamloops Highway, Kamloops	35
5	North Thompson Highway, Kamloops to Birch Island	35
6	Nelson-Nelway Highway, Nelway to Nelson	36
6	Kinnaird-Nelson-Creston Highway, Nelson to South Slocan	36
6	Vernon-Slocan Highway, South Slocan to Nakusp	37
6	Vernon-Slocan Highway, Cherryville to Vernon	38
7	Lougheed Highway, Burnaby to Port Coquitlam	39
7	Lougheed Highway, Pitt Meadows to Agassiz	40
7A	Barnet Highway, Burnaby to Port Coquitlam	41

I N D E X

Highway Number		Page
8	Merritt-Spences Bridge Highway, Merritt to Spences Bridge	42
9	Rosedale-Agassiz Highway, Rosedale	43
9	Lougheed Highway and Harrison Hot Springs Road, Agassiz	43
10	New McLellan Road, Langley City to King George Highway	44
10	Beaubien Road, west of King George Highway	44
10	Ladner Trunk Road, Scott Road to Ladner	45
11	Huntingdon-Mission Highway, Mission to Huntingdon	46
12	Lytton-Lillooet Highway, Lytton	47
12	Lillooet - Cache Creek Highway, Lillooet to Cache Creek	47
14	Island Highway and West Coast (Sooke Road), View Royal to Sooke	48
15	Pacific Highway, Cloverdale	49
16	Northern Trans-Provincial Highway, Prince Rupert to Terrace	50
16	Northern Trans-Provincial Highway, Terrace to Houston	51
16	Northern Trans-Provincial Highway, Houston to Fort Fraser	52
16	Northern Trans-Provincial Highway, Vanderhoof to Prince George	53
17	Patricia Bay Highway, Victoria to Sidney	54
17	Patricia Bay Highway, Sidney to Swartz Bay	55
17	Tsawwassen Highway, Tsawwassen to Ladner	55
17	Tsawwassen Highway, Ladner	56

I N D E X

<u>Highway Number</u>		<u>Page</u>
17A	West Saanich Road, Royal Oak to Swartz Bay	57
18	Cowichan Lake Road, Duncan to Cowichan Lake	58
19	Island Highway, Nanaimo to Parksville	59
19	Island Highway, Parksville to Courtenay	60
19	Island Highway, Courtenay to Duncan Bay	61
22	Paterson-Rossland-Trail Highway, Rossland to Tadanac	62
25	Kitimat Highway, Terrace to Kitimat	63
93	Elko-Rossville Highway, Rossville to Elko	64
93	Southern Trans-Provincial, Elko to Fort Steele	64
93	Fort Steele Junction-Wasa Highway, Fort Steele to Wasa	65
93	Kootenay-Columbia Highway, Wasa to Invermere	65
93	Kootenay-Columbia Highway, Invermere to Radium	66
93	Radium-Mt. Eisenhower Junction Highway, Radium	66
95	Yahk-Kingsgate Highway, Curzon	67
95	Southern Trans-Provincial Highway, Curzon to Cranbrook	67
95	Kootenay-Columbia Highway, Cranbrook to Invermere	68
95	Kootenay-Columbia Highway, Invermere to Golden	69
97	Osoyoos-Oroville Highway, Osoyoos	70
97	Southern Trans-Provincial Highway, Osoyoos to Kaleden	70
97	Okanagan Highway, Kaleden to Penticton	70
97	Okanagan Highway, Penticton to Kelowna	71
97	Okanagan Highway, Kelowna to Vernon	72

I N D E X

<u>Highway Number</u>		<u>Page</u>
97	Okanagan Highway, Vernon	73
97	Kamloops-Vernon Highway, Vernon to Salmon River	73
97	Kamloops-Vernon Highway, Salmon River to Monte Creek	74
97	Trans-Canada Highway, Monte Creek to Kamloops	74
97	Trans-Canada Highway, Kamloops to Cache Creek	75
97	Cariboo Highway, Cache Creek to Clinton	75
97	Cariboo Highway, Clinton to 150 Mile House	76
97	Cariboo Highway, 150 Mile House to Kersley	77
97	Cariboo Highway, Quesnel to Prince George	78
97	Prince George Bypass, Prince George	79
97	John Hart-Peace River Highway, Prince George	79
97	John Hart-Peace River Highway, Prince George to Dawson Creek	80
97	Alaska Highway, Dawson Creek to Beatton River	81
97	Alaska Highway, Beatton River to Wonowon	82
97A	Okanagan Highway, Vernon to Tomkinson Corner	83
97A	Mara Lake Road, Tomkinson Corner to Sicamous	84
97B	Okanagan Highway, Tomkinson Corner to Salmon Arm	85
99	King George Highway, White Rock to Whalley	86
99	King George Highway, Whalley to Pattullo Bridge	87
99	Kingsway-Stanley Park Roadway - Marine Drive - Taylor Way- Trans-Canada Highway, Pattullo Bridge to West Vancouver	87
99	Kingsway-Stanley Park Roadway - Marine Drive - Taylor Way- Trans-Canada Highway, West Vancouver	88
99	Garibaldi Highway, Horseshoe Bay to Britannia Beach	88

I N D E X

Highway Number		Page
101	Sunshine Coast Highway, Langdale to Lund	89
401	Trans-Canada Highway, West Vancouver to Second Narrows Bridge	90
401	Trans-Canada Highway, Vancouver to Burnaby	91
401	Trans-Canada Highway, Burnaby to Surrey	92
401	Trans-Canada Highway, Surrey to Abbotsford	93
401	Trans-Canada Highway, Abbotsford to Chilliwack	94
401	Trans-Canada Highway, Chilliwack to Rosedale	95
499	Deas Tunnel Throughway, White Rock to Ladner	96
499	Deas Tunnel Throughway, Ladner to Richmond	97
	Cariboo Highway, Prince George	98
	Marine Drive and Dollarton Highway, North and West Vancouver	99
	Marine Drive and Dollarton Highway West Vancouver	100
	Salt Spring Island, Ganges	101
	University of British Columbia, Endowment Lands	102
	Kaslo Road, Balfour to Kaslo	103
	Grandview-Douglas Highway, Burnaby	104
<u>Section III</u>		
	Permanent Traffic Counts	105
	Permanent Stations P-5-1, P-7-1, P-9-1	106
	Permanent Stations P-10-1 E&W, P-11-1, P-11-2 E&W	107
	Permanent Stations P-12-1, P-14-1, P-16-1	108
	Permanent Stations P-18-1, P-26-1, P-33-1	109
	Permanent Stations P-33-2, P-35-1, P-41-1	110

I N D E X

Highway Number Page

Section IV

Traffic Flow Maps 111

- ✓1. Southern Vancouver Island
- ✓2. Northern Vancouver Island
3. Fraser Valley
- ✓4. Central and Southern British Columbia
- ✓5. Northern British Columbia

SECTION I

DISTRIBUTION TABLES AND DIAGRAMS.

Hourly and daily traffic distributions by percent are given in the following tables for four different areas in British Columbia.

Hour of Day	Vancouver Island Region	Fraser Valley Region	Central & Southern British Columbia Region	Northern British Columbia Region
12 a.m.- 1 a.m.	1.5	1.8	1.1	1.3
1 a.m.- 2 a.m.	0.8	1.2	0.9	0.9
2 a.m.- 3 a.m.	0.5	0.7	0.6	0.7
3 a.m.- 4 a.m.	0.3	0.4	0.4	0.6
4 a.m.- 5 a.m.	0.3	0.4	0.4	0.8
5 a.m.- 6 a.m.	0.5	0.7	0.6	1.4
6 a.m.- 7 a.m.	1.3	1.9	1.2	2.2
7 a.m.- 8 a.m.	3.4	4.8	2.2	3.5
8 a.m.- 9 a.m.	3.3	4.0	3.5	4.7
9 a.m.-10 a.m.	4.1	4.3	5.4	6.3
10 a.m.-11 a.m.	5.5	5.2	6.9	7.1
11 a.m.-12 p.m.	6.2	5.7	8.0	7.6
12 p.m.- 1 p.m.	6.3	5.6	7.6	7.3
1 p.m.- 2 p.m.	7.0	6.1	8.0	7.2
2 p.m.- 3 p.m.	7.6	6.7	8.4	7.9
3 p.m.- 4 p.m.	7.7	6.9	8.4	7.4
4 p.m.- 5 p.m.	8.1	8.0	8.0	6.5
5 p.m.- 6 p.m.	7.5	7.6	6.9	6.1
6 p.m.- 7 p.m.	6.3	6.3	5.5	5.4
7 p.m.- 8 p.m.	6.2	6.0	4.9	4.7
8 p.m.- 9 p.m.	5.5	5.4	4.1	3.7
9 p.m.-10 p.m.	4.4	4.3	3.1	2.9
10 p.m.-11 p.m.	3.2	3.4	2.3	2.2
11 p.m.-12 p.m.	<u>2.5</u>	<u>2.6</u>	<u>1.6</u>	<u>1.6</u>
24 Hour Total	100.0%	100.0%	100.0%	100.0%

The above distribution is an average for the entire region. Distribution at specific locations will differ from that shown above.

VANCOUVER ISLAND REGION

<u>Days of Week</u>	<u>Percentage of Total Weekly Flow</u>	<u>Percentage of Average Daily Traffic</u>
Sunday	17.9	125.3
Monday	12.8	89.6
Tuesday	12.2	85.4
Wednesday	13.0	91.0
Thursday	13.2	92.4
Friday	15.2	106.4
Saturday	15.7	109.9

FRASER VALLEY REGION

Sunday	17.5	122.5
Monday	13.4	93.8
Tuesday	12.8	89.6
Wednesday	12.7	88.9
Thursday	12.8	89.6
Friday	15.2	106.4
Saturday	15.6	109.2

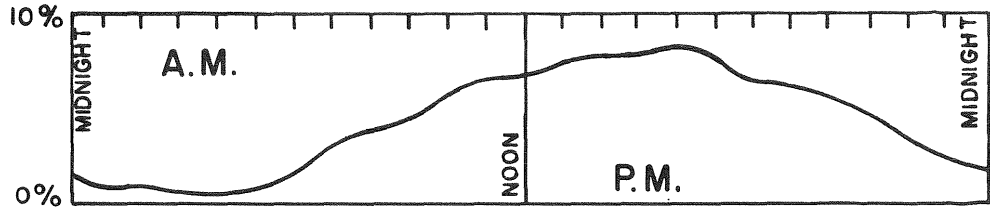
CENTRAL and SOUTHERN B.C. REGION

Sunday	17.4	121.8
Monday	13.2	92.4
Tuesday	12.5	87.5
Wednesday	12.5	87.5
Thursday	13.0	91.0
Friday	15.0	105.0
Saturday	16.4	114.8

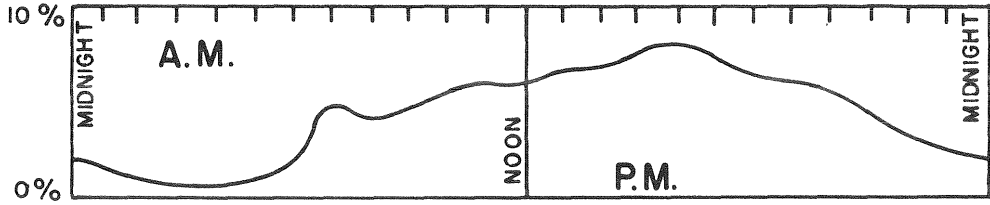
NORTHERN B.C. REGION

Sunday	16.8	117.6
Monday	13.0	91.0
Tuesday	13.3	93.1
Wednesday	12.6	88.2
Thursday	12.7	88.9
Friday	15.7	109.9
Saturday	15.9	111.3

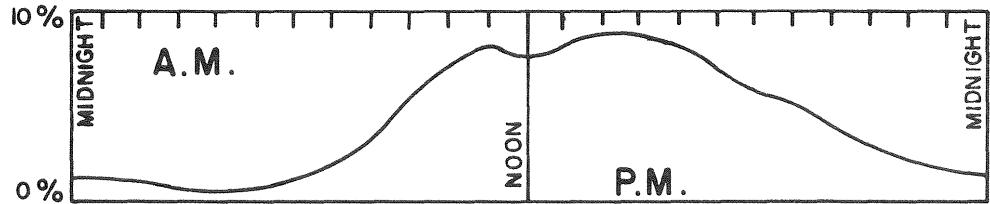
HOURLY TRAFFIC DISTRIBUTION DIAGRAMS



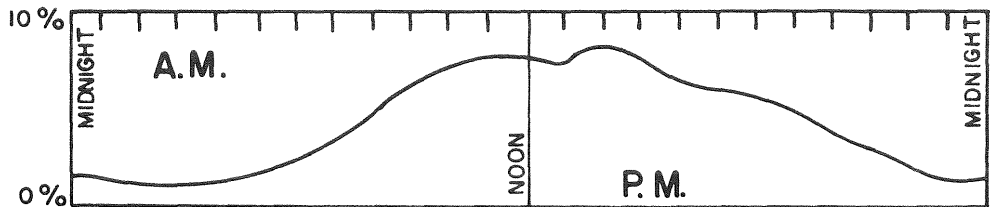
VANCOUVER ISLAND REGION



FRASER VALLEY REGION

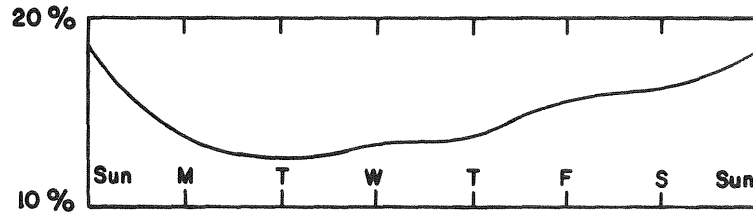


CENTRAL & SOUTHERN BRITISH
COLUMBIA REGION

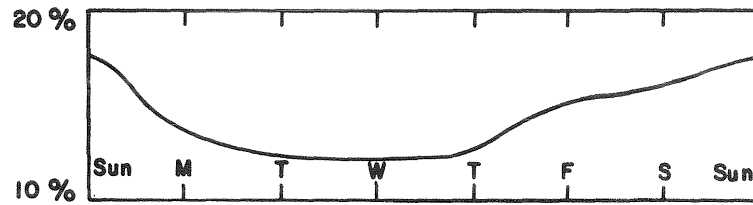


NORTHERN BRITISH COLUMBIA
REGION

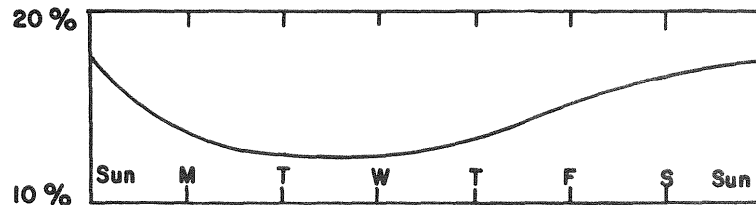
WEEKLY TRAFFIC DISTRIBUTION DIAGRAMS



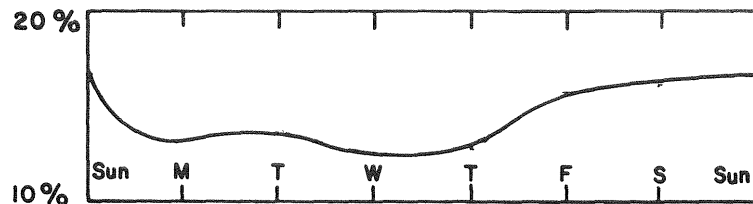
VANCOUVER ISLAND REGION



FRASER VALLEY REGION



CENTRAL & SOUTHERN BRITISH COLUMBIA REGION



NORTHERN BRITISH COLUMBIA REGION

SECTION II

VEHICULAR TRAFFIC VOLUME SUMMARY

AUTOMATIC TRAFFIC RECORDER
VOLUME COUNTS

HIGHWAY NUMBER 1
TRANS-CANADA HIGHWAY
(Victoria to Yoho National Park)

Station No.	Location Description	Class. Hwy Ref. No.	July-August		1965
			1963	1964	
31-8 N & S - 1 & 17	100 yards north of Boleskine Street in Saanich	228R	26,155	30,675	30045
31-9 N & S - ** 17	Patricia Bay Highway 0.1 mile north of Trans-Canada Highway and south of Carey Road in Saanich	212R	16,880	19,375	19115
31-10-1	0.1 mile west of Harriet Road in Saanich	228R	14,530	11,650	14600
P-12-1	0.4 miles west of Helmcken Road and 0.7 miles east of Thetis Lake Interchange		12,751	12,245	14671
12-23-1A	** Island Highway 0.3 miles east of Trans-Canada Highway at Thetis Lake Interchange		7,375	9,565	10785
12-24-1A & 14	** Island Highway 0.1 miles west of Trans-Canada Highway at Thetis Lake Interchange		13,445	13,775	14350
12-25-1	0.1 miles west of Thetis Lake Interchange		7,075	8,055	High? 13910
12-26-1	0.1 miles south of Island Highway at Langford Lake		4,380	3,900	5440
12-27-1A	** Island Highway 0.1 miles south of Trans-Canada Highway at Langford Lake		1,455	730	1020
C.S. 12-19-1	0.2 miles north of Island Highway at Langford Lake		6,250	5,770	6900

HIGHWAY NUMBER 1
TRANS-CANADA HIGHWAY
(Victoria to Yoho National Park)

Station No.	Location Description	Class. Hwy Ref. No.	July-August		196.
			1963	1964	
12-7-1	0.4 miles south of southern Shawnigan Lake Road on Malahat		4,495	4,845	3510 ^{Low?}
12-9	** Shawnigan Lake Road 0.1 miles west of Trans-Canada Highway on Malahat		565	635	480
12-8-1	0.4 miles north of southern Shawnigan Lake Road on Malahat		4,110	---	4420
12-10-1	0.1 miles south of southern Mill Bay Road at Sandy Beach Park		3,575	4,445	3860
12-12-1	100 yards south of northern Mill Bay Road at Mill Bay		---	4,370	3830
12-11	** Mill Bay Road 0.2 miles east of Trans-Canada Highway at Mill Bay		940	1,390	985
12-14	** Shawnigan-Mill Bay Road 0.2 miles west of Trans-Canada Highway at Mill Bay		675	885	1120
12-13-1	0.1 miles north of Shawnigan- Mill Bay Road at Mill Bay		---	5,125	5200
12-15-1	0.1 miles south of Cowichan Bay Road - Shawnigan Lake Road Junction		3,730	4,840	4310
12-16	** Shawnigan Lake Road 100 yards west of Trans-Canada Highway		810	865	920
12-17	** Cowichan Bay Road 0.3 miles east of Trans-Canada Highway		385	355	475
12-18-1	0.1 miles north of Cowichan Bay Road - Shawnigan Lake Road Junction		3,630	5,180	4845

HIGHWAY NUMBER 1
TRANS-CANADA HIGHWAY
(Victoria to Yoho National Park)

Station No.	Location Description	Class. Hwy Ref. No.	July-August 1963	1964	1965
8-12-1	0.7 miles south of Cowichan Bay Road, two miles south of Duncan		4,935	5,775	6535
8-13	** Cowichan Bay Road 0.2 miles east of Trans-Canada Highway		1,155	1,085	1665
8-14-1	0.1 miles north of Cowichan Bay Road, two miles south of Duncan		7,225	7,220	9120
C.S. 8-1-1	100 yards north of Cowichan River Bridge at Duncan	281R	7,924	8,130	9115
8-32	** Maple Bay Road 3.4 miles east of Trans-Canada Highway at Duncan	36B	1,095	1,105	1055
8-36	** Herd Road 0.2 miles west of Trans-Canada Highway	247R	1,430	1,395	1605
8-5-1	0.1 miles south of Somenos-Chemainus Road Junction at Railway Overpass	168R	4,740	5,845	6175
8-21	** Somenos Road 100 yards west of Trans-Canada Highway		475	305	375
8-15	** Chemainus Road 0.1 miles east of Trans-Canada Highway		250	245	405
8-20-1	0.3 miles north of Somenos-Chemainus Road Junction at Railway Overpass	168R	5,545	---	6220
8-22-1	100 yards south of Mount Sicker Road	168R	4,600	5,895	5735
8-23-1A	** Mount Sicker Road 100 yards east of Trans-Canada Highway	248R	1,625	2,375	1810

HIGHWAY NUMBER 1
TRANS-CANADA HIGHWAY
(Victoria to Yoho National Park)

Station No.	Location Description	Class. Hwy Ref. No.	July-August		1963
			1963	1964	
8-35-1A	** Chemainus Road 0.1 miles south of Crofton Road at Pinsons Corner	248R	2,040	2,785	2710
8-34	** Crofton Road 0.1 miles east of Chemainus Road at Pinsons Corner	248R	2,295	3,250	3175
8-33-1A	** Chemainus Road 0.1 miles north of Crofton Road at Pinsons Corner	169B	1,275	1,515	1645
8-24-1	100 yards north of Mount Sicker Road	168R	3,325	5,865	4960
8-31	** Henry Road 0.2 miles east of Trans-Canada Highway		2,005	2,330	2420
8-6-1	0.1 miles south of Chemainus Road south of Ladysmith	335R	3,670	3,685	4345
8-16-1A	** Chemainus Road 100 yards east of Trans-Canada Highway, south of Ladysmith	176B	2,005	1,940	1940
8-25	** Bayview Road 0.3 miles north of Trans-Canada Highway at Ladysmith		1,590	1,670	1740
8-26-1	0.5 miles north of Bayview Road at Ladysmith	335R	4,715	4,635	5400
8-27-1	100 yards south of First Avenue at Ladysmith	335R	4,390	3,820	4210
8-28	** First Avenue 100 feet south of Trans-Canada Highway at Ladysmith		1,815	2,205	2190
8-7-1	0.2 miles north of First Avenue at Ladysmith	335R	6,095	6,105	7470

HIGHWAY NUMBER 1
TRANS-CANADA HIGHWAY
(Victoria to Yoho National Park)

Station No.	Location Description	Class. Hwy Ref. No.	July-August 1963	1964	<i>1965</i>
8-8-1	100 yards south of Cedar Road, south of Nanaimo Airport		4,800	5,025	<i>3690</i>
8-29	** Cedar Road 100 yards east of Trans-Canada Highway, south of Nanaimo Airport		1,385	975	<i>905</i>
8-9-1	0.7 miles north of Cedar Road, south of Nanaimo Airport		4,800	5,960	<i>5935</i>
C.S. 8-10-1	1.0 miles south of Cedar Road, three miles south of Nanaimo		5,362	5,575	<i>6640</i>
8-30	** Cedar Road 0.1 miles east of Trans- Canada Highway, three miles south of Nanaimo		4,635	3,775	<i>4260</i>
8-11-1	0.2 miles north of Cedar Road, three miles south of Nanaimo		7,560	8,685	<i>10300</i>
20-5-1	On the George Pearson Bridge in Nanaimo	224R	21,400	23,135	
20-7-19	** Island Highway (Terminal Avenue) 50 feet north of Trans-Canada Highway (Stewart Avenue) in Nanaimo	224R	17,970	17,760	
20-6 N & S - 1	Stewart Avenue 0.15 miles north of Island Highway (Terminal Avenue) in Nanaimo	340R	5,550	5,150	
24-18-1	0.1 miles north of Marine Drive at Horseshoe Bay	329R	4,780	5,150	
24-1	** Marine Drive 0.2 miles south of Trans-Canada Highway at Horseshoe Bay		1,800	2,075	

HIGHWAY NUMBER 1
TRANS-CANADA HIGHWAY
(Victoria to Yoho National Park)

Station No.	Location Description	Class. Hwy Ref. No.	July-August	
			1963	1964
24-17-99	** Garibaldi Highway 0.5 miles north of Trans-Canada Highway at Horseshoe Bay	289R	2,520	2,545
24-19-1 & 99	0.1 miles east of Garibaldi Highway at Horseshoe Bay	329R	7,535	8,160
24-20-1 & 99	0.2 miles west of Cypress Creek	329R	---	9,295
24-15-1 & 99	0.3 miles west of Hollyburn Chairlift Road	329R	8,965	10,825
C.S. 24-21-1 & 99	0.6 miles east of Hollyburn Chairlift Road	329R	10,849	12,820
24-16-1 & 99	0.1 miles west of Taylor Way	329R	16,355	18,965
24-5 N & S 1 B.C. & 99	** Taylor Way, 0.1 miles south of Trans-Canada Highway See Highway No. 401 on Page 90	250R	15,140	17,285
5-17-1 B.C. & 9	** Rosedale - Agassiz Highway between Trans-Canada Highway #401 and Yale Road East #1 B.C.		905	2,130
5-19-1 B.C.	** Yale Road East #1 B.C., 0.1 miles west of Rosedale-Agassiz Highway		1,710	1,760
5-18-1	0.5 miles east of Rosedale - Agassiz Highway #9		7,810	8,210
P-5-1	150 feet west of Lorenzetti Creek and 11.3 miles east of Rosedale - Agassiz Highway		8,185	8,506

NOTE: North Vancouver (24) counts influenced by First Narrows Bridge closures when recorded in 1963.

HIGHWAY NUMBER 1
TRANS-CANADA HIGHWAY
(Victoria to Yoho National Park)

Station No.	Location Description	Class Hwy Ref. No.	July- August 1963	August 1964
41-1-1	0.5 miles west of Southern Trans-Provincial Highway at Hope		12,290	10,555
41-2-3	** Southern Trans-Provincial Highway 0.4 miles east Trans- Canada Highway at Hope	179R	---	4,740
41-3-1	0.1 miles north of Southern Trans-Provincial Highway at Hope (at North End of Overpass)	180R	9,900	10,195
41-5-1	0.1 miles north of Fraser River Bridge at Hope		6,045	5,845
41-15-1	0.4 miles south of Canyon Motor Hotel, south of Yale		4,110	5,595
41-16-1	0.4 miles south of Alexandra Bridge		3,535	3,805
P-41-1	0.2 miles north of North Portal of China Bar Tunnel		3,068	3,649
41-6-1	0.1 miles south of R.C.M.P. Barracks at Boston Bar		3,740	3,835
41-17-1	0.3 miles north of Jackass Inn at Falls Creek north of Boston Bar		3,250	3,110
41-14-1	100 yards south of southern junction of Lytton	106R	3,675	3,595
41-18	** Southern Lytton Junction Road 75 yards west of Trans-Canada Highway	107R	1,180	1,070
41-19-1	100 yards north of southern junction of Lytton	106R	3,290	---

HIGHWAY NUMBER 1
TRANS-CANADA HIGHWAY
(Victoria to Yoho National Park)

Station No.	Location Description	Class Hwy Ref. No.	July-August	
			1963	1964
18-7-12	** Lytton-Lillooet Highway 1.2 miles north of Thompson River Bridge at Lytton		435	540
41-8	** Northern Lytton Junction Road 100 yards west of Trans-Canada Highway	108R	625	690
41-7-1	100 yards north of northern junction to Lytton	106R	3,470	3,525
41-25-1	0.3 miles south of southern Trans-Canada Highway Business Route Junction to Spences Bridge		3,410	3,480
41-9-1 (Business)	0.4 miles south of Merritt-Spences Bridge Highway at Old Bridge at Spences Bridge		665	605
41-10-8	** Merritt-Spences Bridge Highway 0.1 miles east of Trans-Canada Highway Business Route at Old Bridge at Spences Bridge		550	475
*18-8-1	0.3 miles north of Merritt - Spences Bridge Highway, Spences Bridge		---	3,285
C.S. 18-9-1	2.5 miles south of southern junction to Ashcroft		3,123	3,350
18-10-1	0.5 miles south of northern junction to Ashcroft		2,975	3,300
18-11	** Northern Ashcroft Junction Road 0.1 miles east of Trans-Canada Highway		1,890	1,740

HIGHWAY NUMBER 1
TRANS-CANADA HIGHWAY
(Victoria to Yoho National Park)

Station No.	Location Description	Class Hwy Ref. No.	July- 1963	August 1964
18-2-1	0.1 miles north of northern junction to Ashcroft		4,630	4,970
18-4-97	** Cariboo Highway 0.5 miles north of Trans-Canada Highway at Cache Creek		2,615	3,025
18-3-1 & 97	1.2 miles east of Cariboo Highway at Cache Creek		3,035	3,600
16-9-1 & 97	0.7 miles west of Savona Bridge		---	4,005
16-5-1 & 97	0.1 miles west of Princeton - Kamloops Highway west of Kamloops		3,570	4,020
16-4-5	** Princeton-Kamloops Highway 1.5 miles south of Trans-Canada Highway west of Kamloops		1,435	1,440
16-1-1 & 97	0.1 miles east of Princeton - Kamloops Highway west of Kamloops	299R	---	5,320
16-7 N & S	** Fortune Drive at the north end of Overlander Bridge		16,145 (June)	16,805
16-2-5	** North Thompson Highway 3.0 miles north of South Thompson River Bridge		1,875	2,225
16-3-1 & 97	1.3 miles east of Victoria Street in Kamloops	299R	6,105 (June)	7,365
P-16-1	2.81 miles west of Kamloops - Vernon Highway at Monte Creek		4,056	4,282
32-3-97	** Kamloops-Vernon Highway 2.0 miles south of Trans-Canada Highway at Monte Creek		1,610	1,560

HIGHWAY NUMBER 1
TRANS-CANADA HIGHWAY
(Victoria to Yoho National Park)

Station No.	Location Description	Class Hwy Ref. No.	July- 1963	August 1964
16-11-1	0.2 miles east of Kamloops- Vernon Highway at Monte Creek		2,415	2,925
32-5-1	0.4 miles west of Anglemont Road at Squilax		3,640	4,680
32-15	** Anglemont Road 100 yards north of Bridge at Squilax		1,460	1,450
32-6-1	0.6 miles east of Anglemont Road at Squilax		2,780	2,920
32-1-1	0.1 miles west of Salmon River Road west of Salmon Arm	325R	4,495	4,780
32-2	** Salmon River Road 0.2 miles south of Trans-Canada Highway west of Salmon Arm	304R	1,095	1,485
32-8-1	0.1 miles east of Salmon River Road west of Salmon Arm	325R	5,425	5,780
32-10-1	0.1 miles west of Okanagan Highway #97B east of Salmon Arm	325R	---	4,315
32-11-97B	** Okanagan Highway #97B, 0.1 miles south of Trans-Canada Highway east of Salmon Arm	326R	2,565	2,750
32-9-1	0.1 miles north of Okanagan Highway #97B east of Salmon Arm	325R	5,565	6,415
29-5-1	At east end of Sicamous Narrows Bridge		2,215	3,180
29-6-97A	** Mara Lake Road, 0.5 miles south of Trans-Canada Highway at Sicamous		2,375	2,455

HIGHWAY NUMBER 1
TRANS-CANADA HIGHWAY
(Victoria to Yoho National Park)

Station No.	Location Description	Class Hwy Ref. No.	July- 1963	August 1964
29-7-1	0.5 miles east of Mara Lake Road at Sicamous		4,310	4,380
29-1-1	At Craigellachie Bridge		3,540	3,485
29-2-1	At Columbia River Bridge west of Revelstoke		4,730	4,930
29-3-23	** Big Bend Highway 0.4 miles north of Trans-Canada Highway at Revelstoke		530	610
29-4-23	** Arrowhead Road 100 yards north of Upper Illecillewaet Bridge south of Revelstoke		1,080	2,185
29-8-1	2.5 miles east of Big Bend Highway at Revelstoke		***5,190	***5,510
29-9-1	0.1 miles east of Woolsey Creek Bridge at Albert Canyon		***4,935	***4,305
	† Rogers Pass		3,929	3,880
6-9-1	0.2 miles west of Quartz Creek Bridge near Spruceville		***4,605	***4,650
6-10-1	0.3 miles west of western access to Donald		***4,580	***4,550
6-11	** Big Bend Highway, 1.7 miles north of Trans-Canada Highway east of Donald		415	555
6-12-1	0.1 miles east of Big Bend Highway east of Donald		---	***5,465

† Information from Park Superintendent's Office Mount Revelstoke and
Glacier National Parks.

*** Volumes expanded from P-16-1 and Rogers Pass Park Counts.

HIGHWAY NUMBER 1
 TRANS-CANADA HIGHWAY
 (Victoria to Yoho National Park)

Station No.	Location Description	Class Hwy Ref. No.	July-August	
			1963	1964
6-13-1	0.2 miles west of Kootenay Columbia Highway at Golden Weigh Scale	322R	3,900	5,675
6-14-95	** Kootenay Columbia Highway 0.3 miles south of Trans- Canada Highway at Golden Weigh Scale	323R	4,265	4,915
6-15-1	1.2 miles east of Kootenay Columbia Highway at Golden Weigh Scale		3,810	3,820
6-16-1	2.3 miles west of western Yoho National Park Boundary		---	3,165

HIGHWAY NUMBER 1 B.C.
FRASER HIGHWAY
(Whalley to Abbotsford)

Station No.	Location Description	Class Hwy Ref. No.	July-August	
			1963	1964
10-9 N & S - ** 99	King George Highway 100 yards south of the Fraser Highway at Whalley	15R	15,590	12,945
C.S. 10-11 N ** & S -99	King George Highway, 0.2 miles north of Fraser Highway at Whalley	2R	29,798	19,050
10-7 E & W - 1 B.C.	0.3 miles east of King George Highway at Whalley	2R	16,300	7,820
10-6- 1 B.C.	0.1 miles west of Pacific Highway #15	2R	12,285	6,570
10-5-15	** Pacific Highway, 0.2 miles south of Fraser Highway	13R	3,460	3,220
10-4- 1 B.C.	0.1 mile east of Pacific Highway #15	2R	10,325	4,065
10-2- 1 B.C.	0.1 mile west of Kerr Road west of Langley City	263R	9,445	4,470
10-3-10	** New McLellan Road, 100 feet west of Carvolth Road west of Langley City	265R	6,860	6,085
10-1- 1 B.C.	1.0 mile east of New McLellan Road at Langley City	263R	12,580	5,665
5-14- 1 B.C.	0.2 miles west of Aldergrove-Bellingham Highway #13	262R	12,120	4,775
5-15-13	** Aldergrove-Bellingham Highway 100 feet south of Fraser Highway	77R	1,330	1,265

Note: 1964 Counts influenced by opening of Highway #401 over Port Mann Bridge in June, 1964.

HIGHWAY NUMBER 1 B.C.
FRASER HIGHWAY
(Whalley to Abbotsford)

Station No.	Location Description	Class Hwy Ref. No.	July-August	
			1963	1964
5-13- 1 B.C.	0.1 mile east of Aldergrove- Bellingham Highway #13	262R	14,375	5,315
C.S. 5-12-1B.C.	2.0 miles east of Jackman Road at Aldergrove	4R	11,980	4,760

Note: 1964 Counts influenced by opening of Highway #401 over Port Mann Bridge in June, 1964.

HIGHWAY NUMBER 1A
ISLAND HIGHWAY
(Victoria to Langford Lake)

Station No.	Location Description	Class Hwy Ref. No.	July-August		196:
			1963	1964	
12-20-1A	0.3 miles west of Craigflower and Admirals Road Junction	204R	8,940	10,485	12190
12-23-1A	0.3 miles east of Trans-Canada Highway at Thetis Lake Inter- change		7,375	9,565	10785
P-12-1	** Trans-Canada Highway #1, 0.4 miles west of Helmcken Road and 0.7 miles east of Thetis Lake Interchange		12,751	12,245	14671
12-25-1	** Trans-Canada Highway, 0.1 miles west of Thetis Lake Interchange		7,075	8,055	13910
12-24-1A & 14	0.1 miles west of Trans-Canada Highway at Thetis Lake Interchange		13,445	13,775	14350
12-5-1A & 14	0.4 miles east of West Coast Road at Colwood		12,155	12,935	15100
12-4-14	** West Coast Road, 0.2 miles west of Island Highway at Colwood		7,895	8,175	9555
12-6-1A	0.2 miles north of West Coast Road at Colwood		---	5,535	6160
12-27-1A	0.1 miles south of Trans-Canada Highway at Langford Lake		1,455	730	1020
12-26-1	** Trans-Canada Highway, 0.1 miles south of Island Highway at Langford Lake		4,380	3,900	5440
C.S. 12-19-1	** Trans-Canada Highway 0.2 miles north of Island Highway at Langford Lake		6,250	5,770	6900

HIGHWAY NUMBER 2
 DAWSON CREEK - TUPPER HIGHWAY
 (Dawson Creek to Provincial Boundary)

Station No.	Location Description	Class Hwy Ref. No.	July-August	
			1963	1964
27S-2-97	** John Hart-Peace River Highway, 0.3 miles south of Alaska Highway at Dawson Creek	257R	1,910	1,690
27S-5-97	** Alaska Highway, 0.8 miles north of John Hart-Peace River Highway at Dawson Creek		2,910	2,315
27S-7-2	0.9 miles south of Traffic Circle at 8th Street and Alaska Avenue in Dawson Creek	364R	4,165	3,065
27S-3-2	0.7 miles north of Pouce Coupe Government Building	83R	2,495	2,565
27S-4-2	0.3 miles south of Pouce Coupe Government Building	83R	2,270	1,835
*27S-11-2	At B.C.-Alberta Border south of Tupper		1,080

HIGHWAY NUMBER 3
SOUTHERN TRANS-PROVINCIAL HIGHWAY
(Hope to Provincial Boundary)

Station No.	Location Description	Class Hwy Ref. No.	July- 1963	August 1964
41-1-1	** Trans-Canada Highway, 0.5 miles west of Southern Trans-Provincial Highway at Hope		12,290	10,555
41-3-1	** Trans-Canada Highway, 0.1 miles north of Southern Trans-Provincial Highway at Hope (At North End of Overpass)	180R	9,900	10,195
41-2-3	0.4 miles east of Trans-Canada Highway at Hope	179R	---	4,740
41-4-3	1.0 miles east of Trans-Canada Highway at Hope	179R	---	4,260
P-33-1	Opposite Allison Pass School and just east of Department of Highways Yard		3,343	3,491
33-18-3	At east boundary of Manning Park		3,740	3,765
33-1-3	0.9 miles west of Hospital Road in Princeton	199R	3,625	3,625
33-19	** Copper Mountain Road, 0.7 miles south of Southern Trans Provincial Highway at Princeton		150	160
33-3-5	** Princeton-Kamloops Highway, 0.6 miles north of Tulameen River Bridge at Princeton	194R	950	1,030
33-2	** Tulameen Road, 0.5 miles west of Old Tulameen River Bridge at Princeton	128B	530	495

HIGHWAY NUMBER 3
SOUTHERN TRANS-PROVINCIAL HIGHWAY
(Hope to Provincial Boundary)

Station No.	Location Description	Class Hwy Ref. No.	July-August	
			1963	1964
33-4-3	0.7 miles east of Princeton-Kamloops Highway at Princeton	199R	3,650	4,155
C.S. 33-20-3	2.0 miles west of 20 Mile Creek Bridge at Hedley		3,537	3,670
33-16-3	0.4 miles west of Boundary Road in Keremeos	366R	3,970	4,055
33-6	** South Similkameen Highway, 0.1 miles south of Southern Trans Provincial Highway at Keremeos	177B	1,310	1,825
33-21	** South Similkameen Highway, 0.2 miles south of Kohler Ranch Road about 15 miles south of Southern Trans-Provincial Highway at Keremeos		200	200
33-5-3	0.5 miles east of South Similkameen Highway at Keremeos	366R	3,650	4,320
33-7-3	0.2 miles west of Okanagan Highway at Kaleden Junction		3,485	3,355
33-8-97	** Okanagan Highway, 0.2 miles north of Southern Trans-Provincial Highway at Kaleden Junction		5,845	4,190
33-9-3 & 97	0.1 miles south of Okanagan Highway #97 at Kaleden Junction		3,910	4,235
P-33-2	4.82 miles south of Okanagan Highway #97 at Kaleden Junction and south of Okanagan Falls		3,101	3,433

HIGHWAY NUMBER 3
SOUTHERN TRANS-PROVINCIAL HIGHWAY
(Hope to Provincial Boundary)

Station No.	Location Description	Class Hwy Ref. No.	July- August 1963	1964
33-22	** Richter Pass Road, 100 yards west of Southern Trans-Provincial Highway north of Osoyoos		270	460
33-13-3 & 97	0.2 miles north of Osoyoos-Oroville Highway west of Osoyoos		3,865	4,755
33-14-97	** Osoyoos-Oroville Highway, 0.1 miles south of Southern Trans-Provincial Highway west of Osoyoos		1,410	1,555
*33-15-3	At Summit of Anarchist Mountain east of Osoyoos		---	1,480
15-12-3	0.2 miles west of Beaverdell Road at Rock Creek		1,375	1,545
15-1	** Beaverdell Road, 0.3 miles north of Southern Trans-Provincial Highway at Rock Creek		710	510
15-18	** Beaverdell Road, 1.1 miles south of Main Street Junction in Beaverdell		155	185
15-2-3	0.9 miles east of Beaverdell Road at Rock Creek		1,570	1,795
15-13-3	0.1 miles west of Midway Road Junction at Midway		---	2,400
15-14	** Midway Road 0.8 miles south of Southern Trans-Provincial Highway at Midway		200	240
15-3-3	0.2 miles east of Midway Road Junction at Midway		1,635	1,905

HIGHWAY NUMBER 3
SOUTHERN TRANS-PROVINCIAL HIGHWAY
(Hope to Provincial Boundary)

Station No.	Location Description	Class Hwy Ref. No.	July- August 1963	August 1964
C.S. 15-4-3	10.7 miles east of Railway Tunnel east of Greenwood		1,380	1,380
15-5-3	0.2 miles west of Danville Highway west of Grand Forks		---	1,510
15-15-4A	** Danville Highway 0.6 miles south of Southern Trans-Provincial Highway west of Grand Forks		605	545
15-6-3	0.2 miles east of Danville Highway west of Grand Forks		2,465	2,980
15-7-3	0.9 miles east of Steel Bridge in Grand Forks	341R	2,570	2,965
15-8-3	0.2 miles west of Christina Lake- Laurier Highway west of Cascade		1,885	1,945
15-9-395	** Christina Lake-Laurier Highway 0.2 miles south of Southern Trans- Provincial Highway west of Cascade		540	585
15-16-3	0.1 miles east of Christina Lake- Laurier Highway west of Cascade		2,150	2,175
15-11	** Cascade Highway 0.1 miles east of Southern Trans-Provincial Highway at Cascade		80	150
15-10-3	0.1 miles north of Cascade Highway at Cascade		1,630	2,330
15-17-3	On east end of Paulson Bridge		1,110	1,130
30-13-3	0.2 miles west of Kinnaird- Nelson-Creston Highway #3A at Kinnaird	181R	2,310	3,170

HIGHWAY NUMBER 3
SOUTHERN TRANS-PROVINCIAL HIGHWAY
(Hope to Provincial Boundary)

Station No.	Location Description	Class Hwy Ref. No.	July- 1963	August 1964
C.S. 30-11-3	1.4 miles north of China Creek and 1.1 miles south of Blueberry Creek		3,446	3,680
30-5-3	1.4 miles north of Tadanac Little League Ball Park		4,495	4,735
30-4-22	** Paterson-Rossland-Trail Highway 0.1 miles south of Mountain View Cemetery between Rossland and Trail		4,595	4,700
30-15 N & S-3	On East Trail end of new Columbia River Bridge at Trail	360R	8,805 (May)	11,160
30-12	On East Trail end of Old Columbia River Bridge at Trail		3,550 (May)	3,910
30-14-22A	** Waneta Highway 0.1 miles south of Southern Trans-Provincial Highway #3		1,285	1,290
30-6-3	0.2 miles east of Waneta Highway #22A		5,210	5,615
30-8-3	1.5 miles east of new Post Office in Fruitvale		---	2,380
21-14-3	0.5 miles west of Nelson-Nelway Highway #6 at Salmo	230R	1,615	2,585
21-13-6	** Nelson-Nelway Highway #6, 0.8 miles north of Southern Trans- Provincial Highway #3 at Salmo	231R	1,610	2,180
21-15-3 & 6	0.7 miles south of Salmo River Bridge		1,880	3,190

HIGHWAY NUMBER 3
SOUTHERN TRANS-PROVINCIAL HIGHWAY
(Hope to Provincial Boundary)

Station No.	Location Description	Class Hwy Ref. No.	July- 1963	August 1964
21-19-6	** Nelson-Nelsway Highway #6, 0.2 miles north of Canada - U.S.A. Border at Nelway		410	475
*21-22-3	1.3 miles east of Nelson-Nelway Highway #6 east of Salmo		950
*21-23-3	1.5 miles west of Kinnaird- Nelson-Creston Highway #3A west of Creston		1,770
21-12-3A	** Kinnaird-Nelson-Creston Highway #3A, 1.0 miles west of Creston- Rykerts Highway #21 at Creston		---	3,965
21-9-21	** Creston-Rykerts Highway #21, 0.9 miles south of Southern Trans- Provincial Highway #3		2,025	2,220
21-17-21	** Creston-Rykerts Highway #21, 0.1 miles north of Canada- U.S.A. Border		440	445
21-18-3	1.4 miles east of Creston- Rykerts Highway #21 at Creston		---	4,285
21-16	** Lister Road 0.3 miles south of Southern Trans-Provincial Highway at Erickson		1,165	1,210
21-10-3	0.4 miles east of Lister Road at Erickson		2,360	2,310
21-11-3	0.5 miles east of Kitchner Hotel		1,880	1,785
9-1-3	0.2 miles west of Yahk- Kingsgate Highway at Curzon		1,375	1,810

HIGHWAY NUMBER 3
SOUTHERN TRANS-PROVINCIAL HIGHWAY
(Hope to Provincial Boundary)

Station No.	Location Description	Class Hwy Ref. No.	July- 1963	August 1964
9-2-95	** Yahk-Kingsgate Highway 0.1 miles south of Southern Trans-Provincial Highway at Curzon		905	850
9-3-3 & 95	0.1 miles north of Yahk-Kingsgate Highway at Curzon		2,260	2,310
P-9-1	1.5 miles east of Moyie River Bridge in Yahk		1,495	1,747
9-4-3 & 95	1.5 miles north-east of Lakeview Cabins at Moyie		1,825	1,845
9-5-3 & 95	0.6 miles west of Kootenay-Columbia Highway east of Cranbrook	354R	4,900	5,790
9-7-95	** Kootenay-Columbia Highway 1.5 miles north of Southern Trans-Provincial Highway east of Cranbrook		2,765	2,950
9-6-3	0.2 miles east of Kootenay-Columbia Highway east of Cranbrook		2,225	2,510
9-13-3	0.2 miles west of Fort Steele Junction-Wasa Highway east of Cranbrook		3,115	3,180
9-12-93	** Fort Steele Junction-Wasa Highway, 0.5 miles north of Southern Trans-Provincial Highway east of Cranbrook		1,060	1,240
9-8-3 & 93	0.2 miles east of Fort Steele Junction-Wasa Highway east of Cranbrook		1,895	1,995

HIGHWAY NUMBER 3
SOUTHERN TRANS-PROVINCIAL HIGHWAY
(Hope to Provincial Boundary)

Station No.	Location Description	Class Hwy Ref. No.	July-August	
			1963	1964
13-8-3 & 93	0.3 miles west of Wardner Bridge		1,640	1,830
13-10-3 & 93	On west end of Wardner Bridge		2,790	2,080
13-11	** Fort Steele-Bull River Road, 0.1 miles north of Southern Trans-Provincial Highway east of Wardner		110	130
13-12-3 & 93	0.9 miles east of Fort Steele-Bull River Road east of Wardner		1,735	1,790
13-1-3 & 93	0.1 miles west of Elko-Roosville Highway at Elko		1,895	1,850
13-3-93	** Elko-Roosville Highway 0.2 miles south of Southern Trans-Provincial Highway at Elko		655	770
13-13-93	** Elko-Roosville Highway 0.7 miles north of Canada-U.S.A. Border		300	435
13-4-3	0.1 miles east of Elko-Roosville Highway at Elko		2,870	2,685
13-5-3	2.4 miles west of Elk River Bridge at Fernie		1,895	***2,860
C.S. 13-6-3	2.0 miles west of Hosmer Bridge east of Fernie		1,445	***2,295
13-7-3	1.1 miles west of Crowsnest Station		2,195	***3,060

*** Traffic detoured on Highway #3 because of Montana Floods

HIGHWAY NUMBER 3A
KINNAIRD - NELSON - CRESTON HIGHWAY
(Kinnaird to Creston)

Station No.	Location Description	Class Hwy Ref. No.	July- 1963	August 1964
30-13-3	** Southern Trans-Provincial Highway #3, 0.2 miles west of Kinnaird-Nelson-Creston Highway #3A at Kinnaird	181R	2,310	3,170
C.S. 30-11-3	** Southern Trans-Provincial Highway #3 - 1.4 miles north of China Creek and 1.1 miles south of Blueberry Creek		3,446	3,680
30-9	** Syringa Creek Road, 0.1 miles west of Kinnaird-Nelson-Creston Highway #3A at Castlegar Ferry		2,800	3,080
30-10	** Syringa Creek Road, 2.5 miles north of Royalite Service Station at Syringa Creek		620	315
30-7-3A	0.2 miles east of Syringa Creek Road at Castlegar Ferry		2,270	---
21-2-3A	0.1 miles west of Vernon-Slocan Highway #6 at South Slocan		2,280	2,330
21-1-6	** Vernon-Slocan Highway #6, 0.3 miles north of Kinnaird-Nelson-Creston Highway #3A at South Slocan		1,460	1,620
21-3-3A & 6	0.1 miles east of Vernon-Slocan Highway #6 at South Slocan		2,270	3,110
21-4-3A & 6	2.0 miles west of Nelson-Nelway Highway #6 in Nelson		3,740	3,790
21-5-6	** Nelson-Nelway Highway #6, 1.0 miles south of Stanley Street and Mines Road in Nelson	373R	2,140	2,280

HIGHWAY NUMBER 3A
 KINNAIRD - NELSON - CRESTON HIGHWAY
 (Kinnaird to Creston)

Station No.	Location Description	Class Hwy Ref. No.	July-August	
			1963	1964
21-7-3A	0.5 miles west of Kaslo Road at Balfour		1,575	1,865
21-8	** Kaslo Road, 0.6 miles north of Kinnaird-Nelson-Creston Highway #3A at Balfour		940	880
21-6-3A	0.7 miles east of Welcome Inn Motel at Boswell		1,220	740
21-12-3A	1.0 miles west of Creston- Rykerts Highway #21 at Creston		---	3,965

HIGHWAY NUMBER 4
ALBERNI HIGHWAY
(Parksville to Alberni)

Station No.	Location Description	Class Hwy Ref. No.	July-August		<i>1965</i>
			1963	1964	
C.S. 7-2-4	1.0 miles west of Island Highway at Parksville	177R	2,707	3,180	<i>3455</i>
7-3-4	100 yards east of Hilliers Road		2,300	2,435	<i>2145</i>
7-4	** Hilliers Road 100 yards north of Alberni Highway		835	635	<i>965</i>
7-22-4	100 yards west of Hilliers Road		2,335	3,235	<i>3360</i>
1-7-4	0.4 miles east of Port Alberni Highway		3,015	3,225	<i>3135</i>
1-6	** Port Alberni Highway 0.2 miles west of Alberni Highway		2,205	2,400	<i>2835</i>
1-1-4	0.9 miles west of Port Alberni Highway		1,550	2,700	<i>2270</i>
1-5 N & S	** Alberni-Port Alberni Arterial 0.1 miles south of Rogers Creek	315R	13,400 (June)	14,315	<i>13385</i>

TOFINO ROAD
(Alberni to Tofino)

1-2	** Beaver Creek Road, 0.2 miles north of Tofino Road at Alberni	39B	5,290	5,245	<i>5040</i>
1-4-4	At Somass River Bridge	152R	4,445	4,550	<i>4800</i>
1-3-4	0.4 miles south of Great Central Lake Road		---	2,100	<i>1890</i>
1-8	** Great Central Lake Road 0.3 miles north of Tofino Road		465	630	<i>465</i>

HIGHWAY NUMBER 4
TOFINO ROAD
(Alberni to Tofino)

Station No.	Location Description	Class Hwy Ref. No.	July- 1963	August 1964	
1-9-4	100 yards west of Great Central Lake Road		1,760	1,305	<i>1845</i>
*1-10-4	6.0 miles west of Lakeshore Road at Sproat Lake		250	<i>290</i>

HIGHWAY NUMBER 5
PRINCETON - KAMLOOPS HIGHWAY
(Princeton to Kamloops)

Station No.	Location Description	Class Hwy Ref. No.	July- August 1963	August 1964
33-2	** Tulameen Road 0.5 miles west of Old Tulameen River Bridge at Princeton	128B	530	495
33-3-5	0.6 miles north of Tulameen River Bridge at Princeton	194R	950	1,030
41-20-5	0.6 miles south of Tulameen Road about 5 miles south of Aspen Grove		590	545
41-24	** Tulameen Road 0.5 miles west of Princeton-Kamloops Highway about 5 miles south of Aspen Grove		85	75
41-23-5	0.5 miles north of Tulameen Road about 5 miles south of Aspen Grove		730	890
41-13-5	1.0 miles south of Merritt-Spences Bridge Highway at Merritt	102R	2,015	1,525
41-11-8	** Merritt-Spences Bridge Highway 1.0 miles west of Princeton-Kamloops Highway at Merritt	73R	3,015	4,010
41-12-5	0.2 miles north of Merritt-Spences Bridge Highway at Merritt	101R	---	4,020
41-21-5	0.1 miles south of Stump Lake Access Road between Nicola Lake and Stump Lake		955	810
16-4-5	1.5 miles south of Trans-Canada Highway west of Kamloops		1,435	1,440

HIGHWAY NUMBER 5
PRINCETON - KAMLOOPS HIGHWAY
(Princeton to Kamloops)

Station No.	Location Description	Class Hwy Ref. No.	July- August 1963	1964
16-5-1 & 97	** Trans-Canada Highway 0.1 miles west of Princeton-Kamloops Highway west of Kamloops		3,570	4,020
16-1-1 & 97	** Trans-Canada Highway, 0.1 miles east of Princeton-Kamloops Highway west of Kamloops	299R	---	5,320

NORTH THOMPSON HIGHWAY
(Kamloops to Little Fort)

16-3-1 & 97	** Trans-Canada Highway 1.3 miles east of Victoria Street in Kamloops		6,105 (June)	7,365
16-2-5	3.0 miles north of South Thompson River Bridge at Kamloops		1,875	2,225
16-6-5	0.4 miles south of Tod Mountain Road at Heffley Creek		1,365	2,260
16-8-5	0.1 miles north of northern Barriere Junction		905	1,035
16-12-5	0.3 miles south of 93 Mile-Bridge Lake - Little Fort Road at Little Fort		585	870
16-14	** 93 Mile-Bridge Lake-Little Fort Road 0.4 miles west of North Thompson Highway at Little Fort		445	675
16-13-5	0.2 miles north of 93 Mile-Bridge Lake-Little Fort Road at Little Fort		590	680
16-15-5	1.0 miles east of Birch Island Road		305	650

HIGHWAY NUMBER 6
NELSON - NELWAY HIGHWAY
(Nelway to Nelson)

Station No.	Location Description	Class Hwy Ref. No.	July- August 1963	August 1964
21-20	** Waneta-Nelway Road 0.2 miles west of Nelson-Nelway Highway at Nelway		165	315
21-19-6	0.2 miles north of Canada-U.S.A. Border at Nelway		410	475
*21-22-3	** Salmo-Creston Cutoff, 1.3 miles east of Nelson-Nelway Highway #6		950
21-15-6 & 3	0.7 miles south of Salmo River Bridge		1,880	3,190
21-14-3	** Southern Trans-Provincial Highway #3, 0.5 miles west of Nelson-Nelway Highway at Salmo	230R	1,615	2,585
21-13-6	0.8 miles north of Southern Trans Provincial Highway #3 Junction at Salmo	231R	1,610	2,180
21-21-6	0.9 miles north of Ymir Hotel at Ymir		1,350	1,540
21-5-6	1.0 miles south of Stanley Street and Mines Road in Nelson	373R	2,140	2,280

KINNAIRD - NELSON - CRESTON HIGHWAY
(Nelson to South Slocan)

21-4-3A & 6	2.0 miles west of Nelson - Nelway Highway #6 in Nelson		3,740	3,790
21-3-3A & 6	0.1 miles east of Vernon - Slocan Highway #6 at South Slocan		2,270	3,110

HIGHWAY NUMBER 6
VERNON - SLOCAN HIGHWAY
(South Slocan to Vernon)

Station No.	Location Description	Class Hwy Ref. No.	July- August 1963	August 1964
21-2-3A	** Kinnaird-Nelson-Creston Highway #3A, 0.1 miles west of Vernon-Slocan Highway #6 at South Slocan		2,280	2,330
21-1-6	0.3 miles north of Kinnaird-Nelson-Creston Highway #3A at South Slocan		1,460	1,620
17-4-6	0.6 miles south of school in Slocan City	87R	685	1,050
17-5-6	1.5 miles north of school in Slocan City	87R	320	395
17-3-6	0.2 miles south of Silverton Hotel		360	455
17-2-6	1.1 miles north of Steel Bridge in Silverton	90R	---	1,170
17-6	** Kaslo-New Denver Road 0.8 miles east of Vernon-Slocan Highway at New Denver	291R	185	180
17-1-6	1.0 miles north of Kaslo-New Denver Road at New Denver	88R	820	775
17-7-6	1.1 miles southeast of Railway Crossing south of Nakusp		1,650	1,370
17-9	** Nakusp-Galena Road 0.1 miles north of Department of Highways Yard in Nakusp		615	875
17-8-6	1.2 miles northwest of Bay Street at Nakusp		810	935

HIGHWAY NUMBER 6
 VERNON - SLOCAN HIGHWAY
 (South Slocan to Vernon)

Station No.	Location Description	Class Hwy Ref. No.	July-August	
			1963	1964
23-10-6	0.2 miles east of Echo Lake Road east of Cherryville		300	205
23-26-6	0.1 miles east of Echo Lake Road east of Lumby		500	695
23-25-6	0.1 miles west of Ranger Station at Lumby	261R	1,500	---
23-27-6	2.7 miles west of School Road at Lavington		1,825	1,970
23-8-6	2.0 miles east of Vernon City Hall		2,040	2,610

HIGHWAY NUMBER 7
LOUGHEED HIGHWAY
(Vancouver to Agassiz)

Station No.	Location Description	Class Hwy Ref. No.	July-August	
			1963	1964
3-2 E & W - 7	0.3 miles east of Boundary Road in Burnaby	17R	31,075	22,555
C.S. 3-3 E & W - 7	Between Government Street and North Road in Burnaby	17R	16,052	7,700
3-6	** North Road 0.1 miles south of Clarke Road	14B	10,480	9,955
11-21-7	0.1 miles east of North Road	280R	7,500	5,295
11-22	** Brunette Avenue 0.1 miles west of Lougheed Highway	167R	11,600	14,660
11-20-7	0.1 miles east of King Edward Avenue	280R	12,450	5,625
*11-29-7	100 feet west of Essondale main gate, east of Colony Farm Road	280R	13,120
11-15-7	0.1 miles west of Dewdney Trunk Road and Port Coquitlam Road	280R	9,620	10,210
11-16	** Port Coquitlam Road 0.1 miles east of Lougheed Highway		3,215	2,750
11-14	** Dewdney Trunk Road 0.1 miles west of Lougheed Highway		1,825	2,035
11-23-7A	** Barnet Highway 0.2 miles west of Lougheed Highway (Pipeline Road)	201R	8,705	6,450
11-13-7	0.3 miles east of Barnet Highway	165R	14,875	13,140
11-12	** Shaughnessy Street 0.1 miles south of Lougheed Highway and north of Railway at Port Coquitlam		5,555	5,970
C.S. 11-11-7	1.0 miles west of Pitt River Bridge	165R	9,335	8,585

Note: 1964 Counts influenced by opening of Highway #401

HIGHWAY NUMBER 7
LOUGHEED HIGHWAY
(Vancouver to Agassiz)

Station No.	Location Description	Class Hwy Ref. No.	July-August	
			1963	1964
11-24-7	0.1 miles east of Harris Road in Pitt Meadows	21R	12,440	10,040
11-10-7	1.0 miles west of Carr Road in Haney	22R	12,800	11,045
11-9-7	50 feet west of Kanaka Creek Bridge	22R	6,175	5,330
11-25-7	0.1 miles west of 17th Street to Albion Ferry	22R	5,465	4,710
11-8-7	1.7 miles west of Stave River Bridge	22R	4,520	3,400
P-11-1	At Silverdale pumps and 4.4 miles west of Huntingdon-Mission Highway in Mission City	23R	4,455	3,730
11-7-7	30 feet east of Park Road west of Mission City	23R	5,955	4,840
C.S. 5-10-11 **	Huntingdon-Mission Highway 100 yards south of Mission Bridge	12R	4,239	4,075
11-6-7	1.8 miles east of Huntingdon-Mission Highway in Mission City		3,855	3,410
11-5-7	0.3 miles west of Deroche Bridge		1,800	1,245
11-4-7	0.5 miles east of Deroche Bridge		1,635	1,140
11-3-7	0.4 miles west of Harrison Hot Springs Road	330R	1,625	995
11-2-9	** Harrison Hot Springs Road, 0.2 miles north of Lougheed Highway	160R	2,190	2,025
11-1-7 & 9	0.1 miles east of Harrison Hot Springs Road	330R	2,695	2,400

HIGHWAY NUMBER 7A
BARNET HIGHWAY
(Vancouver to Port Coquitlam)

Station No.	Location Description	Class Hwy Ref. No.	July-August	
			1963	1964
3-1-7A	4.0 miles west of Clarke Road in Burnaby	293R	9,610	6,320
11-19-7A	0.1 miles west of Clarke Road	200R	9,470	5,260
11-18-7A	0.1 miles west of Ioco Road	200R	12,340	9,840
11-17	** Ioco Road 0.1 miles north of Barnet Highway	57R	2,970	3,515
11-23-7A	0.2 miles west of Lougheed Highway (Pipeline Road)	201R	8,705	6,450
11-13-7	** Lougheed Highway 0.3 miles east of Barnet Highway	165R	14,875	13,140

HIGHWAY NUMBER 8
MERRITT - SPENCES BRIDGE HIGHWAY
(Merritt to Spences Bridge)

Station No.	Location Description	Class Hwy Ref. No.	July-August	
			1963	1964
41-13-5	** Princeton-Kamloops Highway 1.0 miles south of Merritt - Spences Bridge Highway at Merritt	102R	2,015	1,525
41-12-5	** Princeton - Kamloops Highway 0.2 miles north of Merritt - Spences Bridge Highway at Merritt	101R	---	4,020
41-11-8	1.0 miles west of Princeton - Kamloops Highway at Merritt	73R	3,015	4,010
41-22-8	0.2 miles west of Mamette Lake Road and east of Lower Nicola		3,545	2,940
41-10-8	0.1 miles east of Trans-Canada Highway Business Route at Old Bridge at Spences Bridge		550	475
41-9-1 (Business)	** Trans-Canada Highway Business Route 0.4 miles south of Merritt - Spences Bridge Highway at Old Bridge at Spences Bridge		665	605
*18-8-1	** Trans-Canada Highway, 0.3 miles north of Merritt - Spences Bridge Highway, Spences Bridge		---	3,285

HIGHWAY NUMBER 9
ROSEDALE - AGASSIZ HIGHWAY
(Trans-Canada Highway to Agassiz)

Station No.	Location Description	Class Hwy Ref. No.	July- 1963	August 1964
5-1 E & W - 401	** Trans-Canada Highway, 0.1 miles west of Rosedale - Agassiz Highway		8,675	9,585
5-17- 1 B.C. & 9	Between Trans-Canada Highway #401 and Yale Road East #1 B.C.		905	2,130
5-19- 1 B.C. **	Yale Road East #1 B.C., 0.1 miles west of Rosedale-Agassiz Highway		1,710	1,760
5-32-9	0.2 miles north of Yale Road East		2,720	2,245

LOUGHEED HIGHWAY and HARRISON HOT SPRINGS ROAD
(Agassiz to Harrison Hot Springs)

11-1-7 & 9	0.1 miles east of Harrison Hot Springs Road	330R	2,695	2,400
11-3-7	** Lougheed Highway 0.4 miles west of Harrison Hot Springs Road	330R	1,625	995
11-2-9	0.2 miles north of Lougheed Highway	160R	2,190	2,025

HIGHWAY NUMBER 10
NEW McLELLAN ROAD
(Langley to King George Highway)

Station No.	Location Description	Class Hwy Ref. No.	July- August 1963	August 1964
10-1-1 B.C.	** Fraser Highway, 1.0 miles east of New McLellan Road (56th Avenue) at Langley City	263R	12,580	5,665
10-2-1 B.C.	** Fraser Highway, 0.1 miles west of Kerr Road west of Langley City	263R	9,445	4,470
10-3-10	100 feet west of Carvolth Road west of Langley City	265R	6,860	6,085
10-26-15	** Pacific Highway, 0.1 miles south of New McLellan Road at Cloverdale	13R	3,510	3,045
10-27-10	0.3 miles west of Pacific Highway at Cloverdale	125R	6,530	5,180
10-21-10	0.1 miles east of King George Highway	125R	5,845	4,855
10-22-99	** King George Highway, 0.8 miles south of New McLellan-Beaubien Road Junction	15R	8,250	---
10-19-99	** King George Highway 0.4 miles north of New McLellan-Beaubien Road Junction	15R	7,880	6,765

BEAUBIEN ROAD
(King George Highway to Scott Road)

10-44-10	0.3 miles west of King George Highway	269R	4,795	4,210
10-14	** Scott Road, 0.1 miles north of Beaubien-Ladner Trunk Road Junction	139R	3,705	3,605

HIGHWAY NUMBER 10
LADNER TRUNK ROAD
(Scott Road to Ladner)

Station No.	Location Description	Class Hwy Ref. No.	July-August	
			1963	1964
10-15-10	0.9 miles west of Scott Road	351R	6,395	5,605
10-51-10	0.1 miles east of Mathews Road Interchange	351R	6,675	6,470
10-52 E & W- ** 499	Deas Tunnel Throughway, 0.2 miles east of Mathews Road Interchange	353R	5,185	5,995
10-50-10	100 feet west of Mathews Road Interchange	351R	3,475	3,315
10-29-10	0.1 miles east of Tsawwassen Highway	351R	4,465	4,045
10-20-17	** Tsawwassen Highway, 0.1 miles south of Ladner Trunk Road	349R	8,115	8,600
10-16-10	0.1 miles west of Tsawwassen Highway	351R	3,820	3,555

HIGHWAY NUMBER 11
HUNTINGDON - MISSION HIGHWAY
(Mission City to Canada - U.S.A. Border)

Station No.	Location Description	Class Hwy Ref. No.	July-August	
			1963	1964
C.S. 5-10-11	100 yards south of Mission Bridge	12R	4,239	4,075
5-9-11	0.3 miles north of Pine Road in Abbotsford	12R	4,525	4,800
5-8- 1 B.C. & 11	0.1 miles north of Highway #401 at "C" Street Interchange	111R	3,360	3,095
5-23- E & W ** 401	Trans-Canada Highway, 0.1 miles west of Huntingdon-Mission Highway at "C" Street Interchange	381R	8,530	9,955
5-7 E&W- ** 1 B.C. & 401	Trans-Canada Highway, 0.8 miles east of Huntingdon-Mission Highway at "C" Street Interchange	381R	11,050	13,300
5-22-11	0.3 miles south of Trans-Canada Highway at "C" Street Interchange (at Marshall #3 Creek Bridge)	111R	2,185	2,230

HIGHWAY NUMBER 12
 LYTTON - LILLOOET HIGHWAY
 (Lytton to Lillooet)

Station No.	Location Description	Class Hwy Ref. No.	July-August	
			1963	1964
18-7-12	1.2 miles north of Thompson River Bridge at Lytton		435	540

LILLOOET - CACHE CREEK HIGHWAY
 (Lillooet to Cariboo Highway)

18-21-12	1.7 miles south of Pavilion - Clinton Road		160	190
18-20	** Pavilion - Clinton Road, 2.8 miles north of Lillooet - Cache Creek Highway		100	---
18-19-12	0.6 miles east of Pavilion - Clinton Road		110	165
18-6-12	0.1 miles west of Cariboo Highway		400	350
18-12-97	** Cariboo Highway 100 yards south of Lillooet - Cache Creek Highways		---	2,855
18-13-97	** Cariboo Highway, 0.1 miles north of Lillooet - Cache Creek Highway		1,795	2,330

HIGHWAY NUMBER 14
ISLAND HIGHWAY and WEST COAST (Sooke) ROAD
(Thetis Lake Interchange to Port Renfrew)

Station No.	Location Description	Class. Hwy Ref. No.	July-August		1965
			1963	1964	
P-12-1	** Trans-Canada Highway #1, 0.4 miles west of Helmcken Road and 0.7 miles east of Thetis Lake Interchange		12,750	12,245	14671
12-23-1A	** Island Highway, 0.3 miles east of Trans-Canada Highway at Thetis Lake Interchange		7,375	9,565	10785
12-25-1	** Trans-Canada Highway, 0.1 miles west of Thetis Lake Interchange		7,075	8,055	High? 13910
12-24-1 & 14	0.1 miles west of Trans-Canada Highway at Thetis Lake Interchange		13,445	13,775	14350
12-5-1A & 14	0.4 miles east of West Coast Road at Colwood		12,155	12,935	15100
12-6-1A	** Island Highway 0.2 miles north of West Coast Road at Colwood		---	5,535	6160
12-4-14	0.2 miles west of Island Highway at Colwood		7,895	8,175	9555
12-3-14	0.3 miles west of Happy Valley Road at Glen Lake		3,610	2,535	2885
12-2-14	0.1 miles west of Milnes Landing Store at Sooke River Bridge		1,790	1,680	High? 3020
12-1-14	2.2 miles west of Whiffin Spit Road, west of Sooke		---	1,045	755

HIGHWAY NUMBER 15
PACIFIC HIGHWAY
(Fraser Highway to Canada - U.S.A. Border)

Station No.	Location Description	Class Hwy Ref. No.	July-August	
			1963	1964
10-6-1	** Fraser Highway, 0.1 miles west of Pacific Highway	2R	12,285	6,570
10-4-1	** Fraser Highway, 0.1 miles east of Pacific Highway	2R	10,325	4,065
10-5-15	0.2 miles south of Trans Canada Highway	13R	3,460	3,220
10-27-10	** New McLellan Road, 0.3 miles west of Pacific Highway at Cloverdale	125R	6,530	5,180
10-26-15	0.1 miles south of New McLellan Road at Cloverdale	13R	3,510	3,045
10-56	** Campbell River Road, 0.2 miles east of Deas Tunnel Throughway at Campbell River Road Interchange	114R	1,965	2,035
10-25-15	0.1 miles north of Canada - U.S.A. Border	13R	915	1,295

HIGHWAY NUMBER 16
NORTHERN TRANS-PROVINCIAL HIGHWAY
(Prince Rupert to Prince George)

Station No.	Location Description	Class Hwy Ref. No.	July-August	
			1963	1964
28-4-16	At Galloway Rapids Bridge east of Prince Rupert		2,400	2,510
28-3	** Port Edward Road, 0.9 miles south of Northern Trans-Provincial Highway		1,855	1,380
28-2-16	0.2 miles east of Port Edward Road		1,115	625
28-1-16	At Green River Bridge and one mile west of Tyee Station		475	435
34W-7-16	At Exstew River Bridge west of Terrace		485	465
34W-1-16	0.2 miles west of Kalum Lake Road at Terrace	362R	2,575	2,630
34W-2	** Kalum Lake Road, 0.1 miles north of Northern Trans-Provincial Highway at Terrace	155B	345	255
34W-3-16	0.1 miles east of Kalum Lake Road at Terrace	362R	2,735	2,935
34W-4-16	On west end of Skeena River Bridge at Terrace	362R	3,110	4,360
34W-9	** Old Airport Road, (Beam Station Road), 0.2 miles south of Northern Trans-Provincial Highway east of Terrace		865	1,075
*34W-10-16	0.1 miles west of Kitimat Highway		1,915	---
*34W-8-25	** Kitimat Highway, 0.2 miles south of Northern Trans-Provincial Highway		1,005	1,760

HIGHWAY NUMBER 16
NORTHERN TRANS-PROVINCIAL HIGHWAY
(Prince Rupert to Prince George)

Station No.	Location Description	Class Hwy Ref. No.	July-August	
			1963	1964
34W-11-25	** Kitimat Highway at Kitimat River Bridge	277R	405	720
*34W-6-16	0.1 miles east of Kitimat Highway		1,350	1,815
34W-12-16	On Kleanza (Gold) Creek Bridge west of Kleanza Creek Provincial Park		535	700
34W-5-16	On Coyote Creek Bridge west of Cedarvale Ferry Road		340	425
34E-4-16	0.4 miles west of Hazelton Road in New Hazelton		1,460	1,215
34E-5	** Hazelton Road, 0.4 miles north of Northern Trans-Provincial Highway in New Hazelton		1,185	1,145
34E-6-16	0.5 miles east of Hazelton Road in New Hazelton		1,505	990
34E-3-16	3.5 miles west of Moricetown Railway Crossing		465	490
34E-2-16	1.5 miles west of Smithers Arena	50R	1,630	1,740
34E-1-16	At Bulkley River Bridge east of Smithers		1,620	1,735
26W-9-16	0.9 miles east of Post Office in Telkwa	215R	1,055	890
C.S. 26W-8-16	At Bulkley River Bridge west of Houston		628	675

HIGHWAY NUMBER 16
NORTHERN TRANS-PROVINCIAL HIGHWAY
(Prince Rupert to Prince George)

Station No.	Location Description	Class Hwy Ref. No.	July-August	
			1963	1964
26W-4	** Ootsa Lake Road, 0.1 miles south of Northern Trans-Provincial Highway west of Houston		200	220
26W-5-16	0.1 miles east of Ootsa Lake Road west of Houston	266R	940	880
26W-6-16	6.0 miles east of Topley Junction		695	680
26W-7-16	0.1 miles west of Babine Lake Road at Burns Lake	296R	2,270	2,155
26W-3	** Babine Lake Road, 1.5 miles north of Northern Trans-Provincial Highway at Park Gates	298R	170	140
26W-10-16	0.2 miles east of Babine Lake Road at Burns Lake	296R	2,845	3,205
26W-2-35	** Francois Lake Road at Burns Lake Bridge	297R	995	690
26W-11	** Francois Lake Road, 0.5 miles south of Ferry Dock at Francois Lake Settlement		200	105
26W-12-16	0.6 miles east of Francois Lake Road at Burns Lake	296R	1,140	915
26W-1-16	0.1 miles east of Priestley Railway Crossing, east of Burns Lake		830	645
P-26-1	6.0 miles west of Nechako River Bridge and west of Fort Fraser		634	---

HIGHWAY NUMBER 16
NORTHERN TRANS-PROVINCIAL HIGHWAY
(Prince Rupert to Prince George)

Station No.	Location Description	Class Hwy Ref. No.	July- August 1963	1964
26E-4-16	10.0 miles west of Fort St. James Road at Vanderhoof		630	875
26E-6-16	0.2 miles west of Fort St. James Road at Vanderhoof	232R	2,670	2,705
26E-2-27	** Fort St. James Road at Nechako River Bridge at Vanderhoof	233R	1,950	2,130
26E-3-27	** Fort St. James Road, 20.0 miles north of Northern Trans- Provincial Highway at Vanderhoof		385	290
26E-7-16	0.3 miles east of Fort St. James Road at Vanderhoof	232R	1,495	1,670
26E-1-16	0.1 miles west of Meier Road at Cluculz Lake		625	880
14-8-16	At Chilako River Bridge west of Prince George		1,355	1,185
14-16-16	0.3 miles west of Prince George Bypass	276R	4,380	4,745
14-15 N & S- 97	** Prince George Bypass, 0.1 miles north of Northern Trans-Provincial Highway	386R	2,200	3,135
14-9-16	0.2 miles east of Prince George Bypass	276R	4,800	4,835
*14-19-97	** Prince George Bypass at south end of New Fraser River Bridge		3,170

Note: All above traffic counts in Prince George area were taken before the opening of the Prince George Bypass (August 6, 1964) except new Station Number 14-19.

HIGHWAY NUMBER 17
PATRICIA BAY HIGHWAY
(Victoria to Swartz Bay)

Station No.	Location Description	Class Hwy Ref. No.	July-August		<i>1965</i>
			1963	1964	
31-8 N & S - 1 & 17	100 yards north of Boleskine Street in Saanich	228R	26,155	30,675	<i>30045</i>
31-10-1	** Trans-Canada Highway 0.1 miles west of Harriet Road in Saanich	228R	14,530	11,650	<i>14600</i>
31-9 N & S - 17	0.1 miles north of Trans-Canada Highway and south of Carey Road	212R	16,880	19,375	<i>19115</i>
31-11-17	0.2 miles south of Quadra Street in Saanich	212R	11,905	---	<i>18870</i>
31-14	** Quadra Street, 0.4 miles east of Patricia Bay Highway	156B	5,945	5,290	<i>6380</i>
31-15	** Glanford Avenue, 0.05 miles west of Patricia Bay Highway		2,340	2,340	<i>2655</i>
31-6-17	100 yards north of Glanford Avenue at Royal Oak	212R	17,670	19,865	---
31-5-17A	** West Saanich Road, 0.3 miles west of Wilkinson Road	174R	---	4,500	<i>4680</i>
31-1-17	0.5 miles north of West Saanich Road at Royal Oak	212R	11,450	12,095	<i>13350</i>
C.S. 31-2-17	1.0 miles south of East Saanich Road, near Keating Cross Road	213R	---	8,575	<i>10925</i>
31-20	** Keating Cross Road, 1.0 miles west of Patricia Bay Highway	121B	3,005	1,770	<i>2415</i>
31-7-17	0.2 miles south of McTavish Road		6,610	7,200	<i>8455</i>
31-21	** McTavish Road, 0.2 miles west of Patricia Bay Highway		1,160	1,315	<i>1685</i>

HIGHWAY NUMBER 17
PATRICIA BAY HIGHWAY
(Victoria to Swarta Bay)

Station No.	Location Description	Class Hwy Ref. No.	July-August		1965
			1963	1964	C
31-23	** Canora Avenue, 0.2 miles north of McTavish Road		1,185	1,135	1205
31-22	** Lockside Drive, 0.2 miles east of Patricia Bay Highway	348R	1,685	1,835	1890
31-3-17	0.1 miles south of Beacon Avenue to Sidney	347R	4,885	6,030	6725
31-12	** Beacon Avenue, 0.1 miles east of Patricia Bay Highway	146B	3,930	3,320	3870
31-24	** Beacon Avenue 0.1 miles west of Patricia Bay Highway		180	75	180
31-13-17	0.1 miles north of Beacon Avenue to Sidney	347R	5,265	5,805	High? 10210
31-17-17A	** Wain Road, 0.7 miles west of Patricia Bay Highway		625	725	675
31-16-17	0.2 miles north of Wain Road		2,560	3,155	4045

TSAWASSEN HIGHWAY
(Ferry to Deas Tunnel Throughway)

10-45-17	0.1 miles south of Boundary Bay Road	349R	2,950	3,890	
10-47	** Boundary Bay Road, 0.1 miles east of Tsawwassen Highway	350R	6,530	6,005	
10-28	** Boundary Bay Road, 0.1 miles west of Tsawwassen Highway	350R	1,660	1,550	
10-46-17	0.1 miles north of Boundary Bay Road	349R	---	8,115	

HIGHWAY NUMBER 17
 TSANWASSEN HIGHWAY
 (Ferry to Deas Tunnel Throughway)

Station No.	Location Description	Class Hwy Ref. No.	July-August	
			1963	1964
10-20-17	0.1 miles south of Ladner Trunk Road	349R	8,115	8,600
10-29-10	** Ladner Trunk Road, 0.1 miles east of Tsawwassen Highway	351R	4,465	4,045
10-16-10	** Ladner Trunk Road, 0.1 miles west of Tsawwassen Highway	351R	3,820	3,555
10-10-17	0.1 miles south of Deas Tunnel Throughway at Ladner Interchange	349R	7,720	8,580
10-8 E & W -** 499	Deas Tunnel Throughway, 0.1 miles east of Tsawwassen Highway at Ladner Interchange	353R	9,195	11,015
*C.S. 10-12 E&W - 499	** Deas Tunnel Throughway between Deas Island Tunnel and Ladner Off-ramp	353R	15,850	17,850

HIGHWAY NUMBER 17A
WEST SAANICH ROAD - WAIN ROAD
(Royal Oak to Swartz Bay)

Station No.	Location Description	Class Hwy Ref. No.	July-August		
			1963	1964	
31-6-17	** Patricia Bay Highway 100 yards north of Glanford Avenue at Royal Oak	212R	17,670	19,865	---
31-1-17	** Patricia Bay Highway, 0.5 miles north of West Saanich Road at Royal Oak	212R	11,450	12,095	<i>13350</i>
31-5-17A	0.3 miles west of Wilkinson Road	174R	---	4,500	<i>4680</i>
31-19-17A	0.1 miles south of Keating Cross Road	170R	---	1,615	<i>2140</i>
31-4-17A	0.1 miles south of Mount Newton Road	170R	1,120	1,160	<i>1215</i>
31-18-17A	0.1 miles south of Wain Road		620	685	<i>840</i>
31-17-17A	On Wain Road, 0.7 miles west of Patricia Bay Highway		625	725	<i>675</i>
31-16-17	** Patricia Bay Highway, 0.2 miles north of Wain Road		2,560	3,155	<i>4045</i>

HIGHWAY NUMBER 18
COWICHAN LAKE ROAD
(Duncan to Lake Cowichan)

Station No.	Location Description	Class Hwy Ref. No.	July-August		
			1963	1964	
8-2-18	0.1 miles south of Sherman Road at Duncan	249R	3,065	3,200	<i>3235</i>
8-4	** Somenos Road 100 yards north of Cowichan Lake Road	247R	2,160	2,335	<i>2415</i>
C.S. 8-3-18	1.0 miles west of Somenos Road	249R	2,666	3,030	<i>3195</i>
8-17-18	0.5 miles east of Cowichan Junction in Lake Cowichan Village	98R	1,790	2,555	<i>2860</i>
8-18	** North Shore Road, 1.0 miles west of Cowichan Junction in Lake Cowichan Village	98R	1,715	1,610	<i>1855</i>
8-19	** South Shore Road, 1.0 miles west of Cowichan Junction in Lake Cowichan Village.	99R	2,300	2,455	<i>2695</i>

HIGHWAY NUMBER 19
ISLAND HIGHWAY
(Nanaimo to Bloedel)

Station No.	Location Description	Class Hwy Ref. No.	July-August		1965 5
			1963	1964	
20-5-1	On the George Pearson Bridge in Nanaimo	224R	21,400	23,135	23580
20-6 N & S-1 **	Trans-Canada Highway #1 (Stewart Avenue), 0.15 miles north of Island Highway #19 (Terminal Avenue) in Nanaimo	340R	5,550	5,150	6755
20-7-19	50 feet north of Trans-Canada Highway #1 (Stewart Avenue) in Nanaimo	224R	17,970	17,760	17255
20-9-19	50 feet south of Departure Bay Road and north of Waddington Road	224R	10,850	11,115	10830
20-11	** Brechin Road, 0.2 miles east of Island Highway #19	355R	3,690	3,485	4100
20-10	** Departure Bay Road, 0.2 miles east of Island Highway #19		4,240	4,190	4345
20-8-19	100 feet north of Departure Bay Road and south of Northfield Road	224R	9,040	9,200	11810 ?
20-2-19	1.8 miles north of Departure Bay Road north of Nanaimo		---	6,275	6805
7-23-19	100 feet north of Jingle Pot Road at North Wellington		---	6,365	7170
P-7-1	3.2 miles south of Englishman's River Bridge		4,423	4,840	5310
7-1-19	0.5 miles south of Englishman's River Bridge south of Parksville		4,865	5,965	5700

HIGHWAY NUMBER 19
ISLAND HIGHWAY
(Nanaimo to Bloedel)

Station No.	Location Description	Class Hwy Ref. No.	July-August		<i>1965</i>
			1963	1964	
C.S. 7-2-4	** Alberni Highway 1.0 miles west of Island Highway at Parksville	177R	2,707	3,180	<i>3455</i>
C.S. 7-5-19	0.8 miles north of French Creek Bridge north of Parksville		3,107	3,700	<i>4105</i>
7-6-19	0.1 miles north of Seacroft Road north of Qualicum Beach	94R	2,965	3,500	<i>3765</i>
7-7-19	0.5 miles north of Coburn Road in Bowser		1,780	2,205	<i>2615</i>
7-8-19	1.0 miles south of Red Fishboat Jetty in Union Bay		2,190	2,675	<i>2890</i>
7-9-19	1.0 miles north of Red Fishboat Jetty in Union Bay		2,380	---	<i>3430</i>
7-10-19	0.4 miles south of Trent Creek Bridge south of Royston		1,835	3,620	<i>3945</i>
7-11	** Royston-Cumberland Road 100 feet west of Island Highway at Royston		1,795	2,710	<i>1990</i>
7-12-19	0.1 miles north of Royston - Cumberland Road		3,270	4,350	<i>5295</i>
7-13	** Cumberland Road, 0.6 miles west of Willemar Avenue in Courtenay	3B	1,965	2,730	<i>2060</i>
7-14	** Comox Road, 0.8 miles east of Island Highway at Courtenay	153R	5,465	5,610	<i>6560</i>
C.S. 7-15-19	1.2 miles north of Courtenay River Bridge (in front of cemetery)	32R	3,755	3,830	<i>4340</i>

HIGHWAY NUMBER 19
ISLAND HIGHWAY
(Nanaimo to Bloedel)

Station No.	Location Description	Class Hwy Ref. No.	July-August		<i>1965</i> <u> </u>
			1963	1964	
7-16-19	0.5 miles south of Merville Road		2,540	3,370	<i>3670</i>
7-17-19	0.5 miles south of Oyster River Bridge		2,225	3,055	<i>3170</i>
7-18-19	1.0 miles south of First Avenue in Campbell River	327R	6,305	5,640	<i>6015</i>
7-19-19	0.1 miles south of Maple Street in Campbell River	327R	9,785	9,485	<i>9670</i>
7-24	** Brewster Lake Road 100 yards west of Island Highway	327R	2,550	2,940	<i>3095</i>
7-20-19	100 feet north of Campbell River Bridge		5,980	5,435	<i>5805</i>
7-21-19	0.5 miles north of Elk Falls Mill entrance at Duncan Bay		595	700	<i>780</i>

HIGHWAY NUMBER 22
 PATERSON - ROSSLAND - TRAIL HIGHWAY
 (Paterson to Trail)

Station No.	Location Description	Class Hwy Ref. No.	July- 1963	August 1964
30-1-22	2.2 miles south of Cascade Highway at Rossland		860	800
30-2	** Cascade Highway, 0.1 miles west of Paterson-Rossland-Trail Highway at Rossland		715	540
30-3-22	50 yards northeast of Cascade Highway at Rossland		1,340	1,450
30-4-22	0.1 miles south of Mountain View cemetery between Rossland and Trail	144R	4,595	4,700
30-5-3	** Southern Trans-Provincial Highway #3, 1.4 miles north of Tadanac Little League Ball Park		4,495	4,735

HIGHWAY NUMBER 25
KITIMAT HIGHWAY
(Terrace to Kitimat)

Station No.	Location Description	Class Hwy Ref. No.	July-August	
			1963	1964
*34W-10-16	** Northern Trans-Provincial Highway, 0.1 miles west of Kitimat Highway		1,915	---
*34W-6-16	** Northern Trans-Provincial Highway, 0.1 miles east of Kitimat Highway		1,350	1,815
*34W-8-25	0.2 miles south of Northern Trans-Provincial Highway		1,005	1,760
34W-11-25	At Kitimat River Bridge	277R	405	720

HIGHWAY NUMBER 93
ELKO - ROOSVILLE HIGHWAY
(Roosville to Elko)

Station No.	Location Description	Class Hwy Ref. No.	July- 1963	August 1964
13-13-93	0.7 miles north of Canada - U.S.A. Border		300	435
13-3-93	0.2 miles south of Southern Trans-Provincial Highway at Elko		655	770
13-4-3	** Southern Trans-Provincial Highway 0.1 miles east of Elko-Roosville Highway at Elko		2,870	2,685

SOUTHERN TRANS-PROVINCIAL HIGHWAY
(Elko to Fort Steele Junction)

13-1-3 & 93	0.1 miles west of Elko- Roosville Highway at Elko		1,895	1,850
13-12-3 & 93	0.9 miles east of Fort Steele - Bull River Road east of Wardner		1,735	1,790
13-11	** Fort Steele - Bull River Road 0.1 miles north of Southern Trans - Provincial Highway east of Wardner		110	130
13-10-3 & 93	On west end of Wardner Bridge		2,790	2,080
13-8-3 & 93	0.3 miles west of Wardner Bridge		1,640	1,830
9-8-3 & 93	0.2 miles east of Fort Steele Junction - Wasa Highway east of Cranbrook		1,895	1,995
9-13-3	** Southern Trans-Provincial Highway 0.2 miles west of Fort Steele Junction - Wasa Highway east of Cranbrook		3,115	3,180

HIGHWAY NUMBER 93
 FORT STEELE JUNCTION - WASA HIGHWAY
 (Southern Trans - Provincial to Kootenay - Columbia Highway)

Station No.	Location Description	Class Hwy Ref. No.	July - 1963	August 1964
9-12-93	0.5 miles north of Southern Trans-Provincial Highway east of Cranbrook		1,060	1,240
9-15-93	1.0 miles east of Kootenay-Columbia Highway north of Ta Ta Creek		755	550
9-14-95	** Kootenay-Columbia Highway 0.2 miles south of Fort Steele Junction - Wasa Highway north of Ta Ta Creek		1,090	1,185

KOOTENAY - COLUMBIA HIGHWAY
 (Ta Ta Creek to Radium)

9-11-93 & 95	0.2 miles north of Fort Steele Junction - Wasa Highway north of Ta Ta Creek		1,015	1,390
6-1-93 & 95	0.1 miles south of Invermere Road north of Dutch Creek		1,195	1,580
6-17	** Invermere Road, 0.2 miles west of Kootenay-Columbia Highway north of Dutch Creek		20	40
6-2-93 & 95	0.8 miles north of Invermere Road north of Dutch Creek		---	1,645
6-7-93 & 95	0.2 miles south of Invermere - Athalmer Road		2,070	3,350

HIGHWAY NUMBER 93
 KOOTENAY - COLUMBIA HIGHWAY
 (Ta Ta Creek to Radium)

Station No.	Location Description	Class Hwy Ref. No.	July-August	
			1963	1964
6-8	** Invermere-Athalmer Road, 0.2 miles west of Kootenay - Columbia Highway		1,990	3,120
6-6-93 & 95	0.4 miles north of Invermere - Athalmer Road		2,105	3,255
6-3-93 & 95	0.3 miles south of Radium - Mt. Eisenhower Junction Highway at Radium		2,550	3,110
6-5-95	** Kootenay-Columbia Highway 0.4 miles north of Radium - Mt. Eisenhower Junction Highway at Radium		1,635	1,040

RADIUM - MT. EISENHOWER JUNCTION HIGHWAY
 (Radium to Radium Hot Springs)

6-4-93	0.6 miles east of Kootenay - Columbia Highway at Radium		2,825	2,735
--------	---	--	-------	-------

HIGHWAY NUMBER 95
YAHK - KINGSGATE HIGHWAY
(Kingsgate to Curzon)

Station No.	Location Description	Class Hwy Ref. No.	July-August	
			1963	1964
9-2-95	0.1 miles south of Southern Trans-Provincial Highway at Curzon		905	850
9-1-3	** Southern Trans-Provincial Highway, 0.2 miles west of Yahk-Kingsgate Highway at Curzon		1,375	1,810

SOUTHERN TRANS-PROVINCIAL HIGHWAY
(Curzon to Cranbrook)

9-3-3 & 95	0.1 miles north of Yahk - Kingsgate Highway at Curzon		2,260	2,310
P-9-1	1.5 miles east of Moyie River Bridge in Yahk		1,495	1,747
9-4-3 & 95	1.5 miles northeast of Lakeview Cabins at Moyie		1,825	1,845
9-5-3 & 95	0.6 miles west of Kootenay - Columbia Highway east of Cranbrook	354R	4,900	5,790
9-6-3	** Southern Trans-Provincial Highway, 0.2 miles east of Kootenay - Columbia Highway east of Cranbrook		2,225	2,510

HIGHWAY NUMBER 95
KOOTENAY-COLUMBIA HIGHWAY
(Cranbrook to Golden)

Station No.	Location Description	Class Hwy Ref. No.	July-August	
			1963	1964
9-7-95	1.5 miles north of Southern Trans-Provincial Highway east of Cranbrook		2,765	2,950
9-9-95	0.5 miles north of Mark Creek Bridge at Marysville	236R	---	4,605
9-10-95	0.1 miles north of Department of Highways yard at Kimberley	370R	1,385	2,190
9-14-95	0.2 miles south of Fort Steele Junction - Wasa Highway north of Ta Ta Creek		1,090	1,185
9-15-93	** Fort Steele Junction - Wasa Highway, 1.0 miles east of Kootenay - Columbia Highway north of Ta Ta Creek		755	550
9-11-93 & 95	0.2 miles north of Fort Steele Junction - Wasa Highway north of Ta Ta Creek		1,015	1,390
6-1-93 & 95	0.1 miles south of Invermere Road north of Dutch Creek		1,195	1,580
6-17	** Invermere Road 0.2 miles west of Kootenay - Columbia Highway north of Dutch Creek		20	40
6-2-93 & 95	0.6 miles north of Invermere Road north of Dutch Creek		---	1,645
6-7-93 & 95	0.2 miles south of Invermere - Athalmer Road		2,070	3,350
6-8	** Invermere - Athalmer Road 0.2 miles west of Kootenay - Columbia Highway		1,990	3,120

HIGHWAY NUMBER 95
KOOTENAY - COLUMBIA HIGHWAY
(Cranbrook to Golden)

Station No.	Location Description	Class Hwy Ref. No.	July 1963	August 1964
6-6-93 & 95	0.4 miles north of Invermere - Athalmer Road		2,105	3,255
6-3-93 & 95	0.3 miles south of Radium - Mt. Eisenhower Junction Highway at Radium		2,550	3,110
6-4-93	** Radium - Mt. Eisenhower Junction Highway 0.6 miles east of Kootenay - Columbia Highway at Radium		2,825	2,735
6-5-95	0.4 miles north of Radium - Mt. Eisenhower Junction Highway at Radium		1,635	1,040
6-18-95	1.0 miles north of Spillimacheen Station		655	735
6-14-95	0.3 miles south of Trans-Canada Highway at Golden Weigh Scale	323R	4,265	4,915
6-13-1	** Trans-Canada Highway, 0.2 miles west of Kootenay - Columbia Highway at Golden Weigh Scale	322R	3,900	5,675
6-15-1	** Trans-Canada Highway, 1.2 miles east of Kootenay - Columbia Highway at Golden Weigh Scale		3,810	3,820

HIGHWAY NUMBER 97
OSOYOOS - OROVILLE HIGHWAY
(Oroville to Osoyoos)

Station No.	Location Description	Class Hwy Ref. No.	July-August	
			1963	1964
33-14-97	0.1 miles south of Southern Trans Provincial Highway west of Osoyoos		1,410	1,555

SOUTHERN TRANS-PROVINCIAL HIGHWAY
(Osoyoos to Kaleden Junction)

33-13-3 & 97	0.2 miles north of Osoyoos-Oroville Highway west of Osoyoos		3,865	4,755
33-22	** Richter Pass Road, 100 yards west of Southern Trans-Provincial Highway north of Osoyoos		270	460
P-33-2	4.82 miles south of Okanagan Highway #97 at Kaleden Junction		3,101	3,433
33-9-3 & 97	0.1 miles south of Okanagan Highway #97 at Kaleden Junction		3,910	4,235
33-7-3	** Southern Trans-Provincial Highway 0.2 miles west of Okanagan Highway at Kaleden Junction		3,485	3,355

OKANAGAN HIGHWAY
(Kaleden Junction to Vernon)

33-8-97	0.2 miles north of Southern-Trans Provincial Highway at Kaleden Junction		5,845	4,190
33-10-97	0.7 miles south of Railway Crossing south of Penticton		6,155	5,120

HIGHWAY NUMBER 97
OKANAGAN HIGHWAY
(Kaleden Junction to Vernon)

Station No.	Location Description	Class Hwy Ref. No.	July-August	
			1963	1964
33-11-97	0.2 miles north of Okanagan River Bridge north of Penticton	359R	7,760	7,355
35-7-97	0.1 miles south of Old Peach Orchard Road to West Summerland	238R	4,955	5,440
35-8	** Rosedale Avenue to West Summerland just south of Old Peach Orchard Road and west of Okanagan Highway		2,845	2,500
35-9	** Peach Orchard Road to Summerland (north junction) 0.1 miles east of Okanagan Highway	142B	1,380	1,250
35-10-97	Between Peach Orchard Road and Rosedale Avenue (north junction) to West Summerland	238R	4,520	5,020
35-1-97	0.2 miles north of Rosedale Avenue (north junction to West Summerland)	238R	6,080	5,735
35-2-97	0.1 miles south of South Peachland Road	367R	4,385	5,055
35-3-97	0.1 miles south of Westside Road		5,940	6,615
35-11	** Westside Road, 0.1 miles north of Okanagan Highway		465	485
35-12-97	0.1 miles east of Westside Road		6,190	6,820
*P-35-1	On Okanagan Lake Bridge		7,523
35-13-97	0.1 miles east of Okanagan Lake Bridge at Kelowna	317R	6,885	7,995
35-6	** Okanagan Mission Road, 0.4 miles south of Bluebird Bay Resort		2,785	3,480

HIGHWAY NUMBER 97
OKANAGAN HIGHWAY
(Kaleden Junction to Vernon)

Station No.	Location Description	Class Hwy Ref. No.	July-August	
			1963	1964
35-14-97	0.6 miles north of Vernon Road at Kelowna	317R	8,745	10,385
35-4-97	0.2 miles south of Sexsmith Road - Old Vernon Road - Rutland Road Junction at Reid's Corner		5,435	5,540
35-15	** Rutland Road, 0.2 miles south of Okanagan Highway at Reid's Corner		1,125	1,225
35-16	** Old Vernon Road, 0.1 miles east of Okanagan Highway at Reid's Corner		775	800
35-5-97	0.1 miles north of Sexsmith Road - Old Vernon Road - Rutland Road Junction at Reid's Corner		5,155	6,710
35-17-97	0.3 miles south of Old Vernon Road (north junction)		4,025	4,545
35-18	** Old Vernon Road (north junction) 0.2 miles east of Okanagan Highway		130	125
C.S. 35-19-97	0.1 miles north of Old Vernon Road (north junction)		4,776	5,050
23-11-97	0.2 miles south of Tween Lake Junction		4,990	4,970
23-9-97	2.9 miles south of Vernon-Slocan Highway #6 at Vernon and 0.5 miles south of Kick Willie Loop		4,845	5,345
23-8-6	** Vernon-Slocan Highway, 2.0 miles east of Vernon City Hall		2,040	2,610

HIGHWAY NUMBER 97
OKANAGAN HIGHWAY
(Kaleden Junction to Vernon)

Station No.	Location Description	Class Hwy Ref. No.	July- 1963	August 1964
23-12	** Old Kamloops Road, 0.2 miles north of 32nd Street in Vernon		1,625	1,850
23-13-97	0.5 miles north of 48th Avenue at Vernon		5,240	6,345
23-14-97	0.1 miles south of junction of Okanagan Highway #97A and Kamloops - Vernon Highway #97 north of Vernon	271R	5,435	6,060
23-6-97A	** Okanagan Highway #97A, 0.3 miles north of Kamloops - Vernon Highway #97 north of Vernon	271R	3,995	5,035

KAMLOOPS - VERNON HIGHWAY
(Vernon to Monte Creek)

23-7-97	0.1 miles west of Okanagan Highway #97A north of Vernon and east of Old Kamloops Road		1,535	1,780
23-15	** Old Kamloops Road, 0.4 miles south of Kamloops-Vernon Highway		970	720
23-16-97	0.1 miles west of Old Kamloops Road		2,065	2,145
23-17	** Westside Road, 0.1 miles south of Kamloops - Vernon Highway		515	740
23-18-97	0.1 miles west of Westside Road		1,655	1,710
32-4-97	At Salmon River Bridge east of Salmon River Road		1,120	1,515

HIGHWAY NUMBER 97
KAMLOOPS - VERNON HIGHWAY
(Vernon to Monte Creek)

Station No.	Location Description	Class Hwy Ref. No.	July- 1963	August 1964
32-12	** Salmon River Road, 0.1 miles north of Kamloops-Vernon Highway		235	335
32-13-97	100 yards west of Salmon River Road		1,155	1,550
C.S. 32-14-97	5.0 miles west of Falkland		1,400	1,355
32-3-97	2.0 miles south of Trans-Canada Highway at Monte Creek		1,610	1,560
16-11-1	** Trans-Canada Highway, 0.2 miles east of Kamloops-Vernon Highway at Monte Creek		2,415	2,925

TRANS-CANADA HIGHWAY
(Monte Creek to Cache Creek)

P-16-1	2.81 miles west of Kamloops - Vernon Highway at Monte Creek		4,056	4,282
16-3-1 & 97	1.3 miles east of Victoria Street in Kamloops	299R	6,105 (June)	7,365
16-2-5	** North Thompson Highway, 3.0 miles north of South Thompson River Bridge		1,875	2,225
16-7 N & S	** Fortune Drive at north end of Overlander Bridge		16,145 (June)	16,804
16-1-1 & 97	0.1 miles east of Princeton - Kamloops Highway west of Kamloops	299R	---	5,320
16-4-5	** Princeton-Kamloops Highway, 1.5 miles south of Trans-Canada Highway west of Kamloops		1,435	1,440

HIGHWAY NUMBER 97
TRANS-CANADA HIGHWAY
(Monte Creek to Cache Creek)

Station No.	Location Description	Class Hwy Ref. No.	July-August	
			1963	1964
16-5-1 & 97	0.1 miles west of Princeton - Kamloops Highway west of Kamloops		3,570	4,020
16-9-1 & 97	0.7 miles west of Savona Bridge		2,555	4,005
18-3-1 & 97	1.2 miles east of Cariboo Highway at Cache Creek		3,035	3,600
18-2-1	** Trans-Canada Highway, 0.1 miles north of northern junction to Ashcroft		4,630	4,970

CARIBOO HIGHWAY
(Cache Creek to Prince George)

18-4-97	0.5 miles north of Trans- Canada Highway at Cache Creek		2,615	3,025
18-12-97	100 yards south of Lillooet - Cache Creek Highway		---	2,855
18-6-12	** Lillooet - Cache Creek Highway 0.1 miles west of Cariboo Highway		400	350
18-13-97	0.1 miles north of Lillooet - Cache Creek Highway		1,795	2,330
18-1-97	0.5 miles south of Pavilion - Clinton Road at Clinton		2,105	2,505
18-14	** Pavilion-Clinton Road, 0.1 miles west of Cariboo Highway at Clinton	391R	520	610
18-15-97	0.6 miles north of Pavilion - Clinton Road at Clinton	387R	1,980	2,680

HIGHWAY NUMBER 97
CARIBOO HIGHWAY
(Cache Creek to Prince George)

Station No.	Location Description	Class Hwy Ref. No.	July-August	
			1963	1964
F-18-1	At Mile Number 57, 10 miles north of Clinton		1,831	2,300
18-16	** Dog Creek Road, 0.1 miles west of Cariboo Highway		165	105
18-17-97	0.2 miles north of Dog Creek Road		1,430	2,485
4S-6-97	At 83 Mile Creek		1,620	2,010
4S-1-97	0.5 miles south of Canim Lake Road north of 100 Mile House		2,815	3,535
4S-10	** Canim Lake Road, 0.5 miles east of Cariboo Highway north of 100 Mile House		675	645
4S-2-97	0.3 miles north of Canim Lake Road north of 100 Mile House		2,465	2,985
4S-11-97	At 111 Mile Creek south of LacLa Hache		1,980	1,660
C.S. 4S-12-97	At 130 Mile Creek north of Lac La Hache Provincial Park		1,646	2,040
4S-3-97	0.1 miles south of Horsefly - Mountain House Road at 150 Mile House		2,070	2,350
4S-5	** Horsefly-Mountain House Road 0.6 miles east of Cariboo Highway at 150 Mile House		500	610
4S-14	** Horsefly Road, 0.3 miles south of Mountain House Road		395	---

HIGHWAY NUMBER 97
 CARIBOO HIGHWAY
 (Cache Creek to Prince George)

Station No.	Location Description	Class Hwy Ref. No.	July- August 1963	1964
4S-13	** Mountain House Road, 0.4 miles north of Horsefly Road		130	120
4S-4-97	0.2 miles north of Horsefly - Mountain House Road at 150 Mile House		2,000	2,690
4S-15-97	0.1 miles south of Williams Lake Road	308R	4,745	5,030
4S-16	** Williams Lake Road, 0.2 miles west of Cariboo Highway	308R	5,535	7,195
4S-18-20	** Chilcotin Road at Fraser River Bridge west of Williams Lake		295	295
4S-19	** Dog Creek Road at Chimney Creek Bridge south of Williams Lake		190	165
4S-17-97	0.2 miles north of Williams Lake Road		2,835	3,740
4S-8-97	0.1 miles south of Mountain House Road (north junction)		1,525	1,815
4S-9	** Mountain House Road (north junction) 0.1 miles east of Cariboo Highway		30	65
4S-7-97	0.1 miles north of Mountain House Road (north junction)		1,425	1,855
4N-1-97	1.2 miles north of Shell Service Station at Marguerite		1,425	1,700
4N-2-97	1.0 miles north of B.A. Service Station at Kersley		1,585	1,935

HIGHWAY NUMBER 97
 CARIBOO HIGHWAY
 (Cache Creek to Prince George)

Station No.	Location Description	Class Hwy Ref. No.	July-August	
			1963	1964
4N-3-97	0.2 miles south of road to Likely south of Quesnel		2,510	3,270
4N-7	** Road to Likely, 0.1 miles east of Cariboo Highway south of Quesnel		360	375
4N-8-97	At new Quesnel River Bridge	361R	2,900	4,020
4N-4-97	0.3 miles south of Barkerville Road north of Quesnel		2,535	3,165
4N-5	** Barkerville Road, 0.2 miles east of Cariboo Highway north of Quesnel		995	1,150
4N-10	** Barkerville Road, 2.0 miles west of Wingdam Mine		510	625
4N-6-97	0.1 miles north of Barkerville Road north of Quesnel		1,495	1,915
4N-9-97	At Cottonwood River Bridge		1,325	1,660
P-14-1	7.02 miles north of Fort George - Cariboo District Boundary		1,302	1,490
*14-20-97	0.1 miles south of Prince George Bypass, 7 miles south of Prince George		2,450

HIGHWAY NUMBER 97
PRINCE GEORGE BYPASS
(Prince George)

Station No.	Location Description	Class Hwy Ref. No.	July-August	
			1963	1964
*14-21	** Cariboo Highway, 0.1 miles north of Prince George Bypass, 7 miles south of Prince George		860
*14-22-97	0.1 miles north of Cariboo Highway, 7 miles south of Prince George		2,580
*14-19-97	At south end of New Fraser River Bridge		3,170
14-9-16	** Northern Trans-Provincial Highway 0.2 miles east of Prince George Bypass	276R	4,800	4,835
14-16-16	** Northern Trans-Provincial Highway 0.3 miles west of Prince George Bypass	276R	4,380	4,745
14-15 N & S - 97	0.1 miles north of Northern-Trans Provincial Highway	386R	2,200	3,135
14-17-97	0.1 miles south of new Nechako River Bridge	386R	2,130	4,300
14-18-97	0.3 miles north of Overpass and south of John Hart-Peace River Highway	386R	2,250	4,740

JOHN HART-PEACE RIVER HIGHWAY
(Prince George to Dawson Creek)

14-2	** First Avenue on old Nechako River Bridge at Prince George	276R	4,170	5,270
------	--	------	-------	-------

NOTE: All traffic counts in Prince George area were taken before the opening of the Prince George Bypass (August 6, 1964) except new Station Numbers 14-19 to 14-22 inclusive.

HIGHWAY NUMBER 97
JOHN HART-PEACE RIVER HIGHWAY
(Prince George to Dawson Creek)

Station No.	Location Description	Class Hwy Ref. No.	July- 1963	August 1964
14-14-97	0.1 miles south of Prince George Weigh Scale north of Prince George		5,340	7,755
C.S. 14-6-97	100 yards south of Chief Lake Road north of Prince George		2,085	2,415
14-11	** Chief Lake Road, 0.6 miles west of John Hart-Peace River Highway north of Prince George		455	485
14-7-97	1.0 miles north of Chief Lake Road north of Prince George		1,235	1,380
14-12-97	0.1 miles north of Railway Crossing at Summit Lake		995	1,155
14-13-97	0.9 miles south of Whiskers Campsite at McLeod Lake		510	680
27S-6-97	2.1 miles north of Halfway Lodge at Fine Pass		570	435
27S-9-97	0.7 miles south of Chetwynd Post Office		895	1,275
*27S-12	** Hudson Hope - Chetwynd Road, 5.0 miles northwest of John Hart- Peace River Highway at Chetwynd		420
27S-1-97	0.1 miles north of Bridge at Arras		1,140	1,260
27S-2-97	0.3 miles south of Alaska Highway at Dawson Creek	257R	1,910	1,690

HIGHWAY NUMBER 97
ALASKA HIGHWAY
(Dawson Creek to Fort Nelson)

Station No.	Location Description	Class Hwy Ref. No.	July- August 1963	1964
27S-5-97	0.8 miles north of John Hart- Peace River Highway at Dawson Creek		2,910	2,315
27S-8-97	0.2 miles south of Farmington Road		1,575	1,430
27S-10-97	At south end of Peace River Bridge south of Taylor	334R	1,690	2,145
27N-6-97	0.2 miles south of southern entrance to Fort St. John	361R	2,375	3,210
27N-1	** Cecil Lake Road, 1.7 miles east of MacKenzie Street and 100th Avenue Intersection in Fort St. John		1,290	1,305
27N-2	** Rose Prairie Road, 20.0 miles north of Department of Highways yard at Fort St. John and opposite Rose Prairie Post Office		135	225
27N-7-97	0.3 miles south of Hudson Hope Road		1,500	1,905
27N-3	** Hudson Hope Road, 0.3 miles west of Alaska Highway		290	425
27N-4-97	0.3 miles north of Hudson Hope Road		1,005	1,025
27N-5-97	0.2 miles south of Beatton River Road		590	1,120
27N-8	** Beatton River Road, 0.1 miles east of Alaska Highway		---	195

HIGHWAY NUMBER 97
ALASKA HIGHWAY
(Dawson Creek to Fort Nelson)

Station No.	Location Description	Class Hwy Ref. No.	July-August	
			1963	1964
27N-9-97	0.2 miles north of Beatton River Road		---	875
27N-10-97	5.0 miles north of Wonowon on Mile 106 Post		665	725

HIGHWAY NUMBER 97A
OKANAGAN HIGHWAY
(Vernon to Tomkinson Corner)

Station No.	Location Description	Class Hwy Ref. No.	July-August	
			1963	1964
23-14-97	** Okanagan Highway #97, 0.1 miles south of junction of Okanagan Highway #97A and Kamloops - Vernon Highway #97 north of Vernon	271R	5,435	6,060
23-7-97	** Kamloops - Vernon Highway #97 0.1 miles west of Okanagan Highway #97A and east of Old Kamloops Road		1,535	1,780
23-6-97A	0.3 miles north of Kamloops-Vernon Highway #97 north of Vernon	271R	3,995	5,035
23-19-97A	0.2 miles south of southern Armstrong Road Junction	271R	---	3,380
23-20	** South Armstrong Road, 0.3 miles west of Okanagan Highway	153B	1,085	670
23-21-97A	0.2 miles north of southern Armstrong Road Junction	270R	2,725	2,900
23-22	** North Armstrong Road 0.2 miles west of Okanagan Highway	152B	2,250	1,330
23-23-97A	0.2 miles north of northern Armstrong Road Junction	271R	4,650	3,810
23-5-97A	1.1 miles south of Mable Lake Road at Enderby		3,255	3,025
23-4	** Mable Lake Road 0.4 miles east of Okanagan Highway at Enderby		995	750
23-3-97A	0.5 miles south of Mara Lake Road at Tomkinson Corner		3,620	3,070
23-1-97B	** Okanagan Highway #97B, 100 yards west of Mara Lake Road at Tomkinson Corner		1,415	1,310

HIGHWAY NUMBER 97A
 MARA LAKE ROAD
 (Tomkinson Corner to Sicamous)

Station No.	Location Description	Class Hwy Ref. No.	July-August	
			1963	1964
23-2-97A	0.1 miles east of Okanagan Highway #97B at Tomkinson Corner		2,570	2,210
23-24-97A	At south end of Mara Lake		1,920	1,755
29-6-97A	0.5 miles south of Trans-Canada Highway at Sicamous		2,375	2,455
29-5-1	** Trans-Canada Highway at east end of Sicamous Narrows Bridge		2,215	3,180
29-7-1	** Trans-Canada Highway, 0.5 miles east of Mara Lake Road at Sicamous		4,310	4,380

HIGHWAY NUMBER 97B
OKANAGAN HIGHWAY
(Tomkinson Corner to Salmon Arm)

Station No.	Location Description	Class Hwy Ref. No.	July-August	
			1963	1964
23-3-97A	** Okanagan Highway, 0.5 miles south of Mara Lake Road at Tomkinson Corner		3,620	3,070
23-2-97A	** Mara Lake Road, 0.1 miles east of Okanagan Highway #97B at Tomkinson Corner		2,570	2,210
23-1-97B	100 yards west of Mara Lake Road at Tomkinson Corner		1,415	1,310
32-11-97B	0.1 miles south of Trans-Canada Highway east of Salmon Arm	326R	2,565	2,750
32-10-1	** Trans-Canada Highway, 0.1 miles west of Okanagan Highway #97B east of Salmon Arm	325R	---	4,315
32-9-1	** Trans-Canada Highway, 0.1 miles north of Okanagan Highway #97B east of Salmon Arm	325R	5,565	6,415

HIGHWAY NUMBER 99
KING GEORGE HIGHWAY
(Campbell River Road Interchange to Pattullo Bridge)

Station No.	Location Description	Class Hwy Ref. No.	July-August	
			1963	1964
10-23-99	At Nicomekl River Bridge	15R	8,590	8,905
10-54	** Crescent Road, 0.3 miles west of Nicomekl River Bridge	151B	3,450	3,130
10-55 N & S 499	** Deas Tunnel Throughway, 0.2 miles south of King George Highway Interchange	371R	4,440	4,360
10-53-99	0.2 miles north of the King George Highway Interchange	15R	8,880	8,985
10-22-99	0.8 miles south of New McLellan- Beaubien Road Junction	15R	8,250	---
10-21-10	** New McLellan Road, 0.1 miles east of King George Highway	125R	5,845	4,855
10-44-10	** Beaubien Road, 0.3 miles west of King George Highway	269R	4,795	4,210
10-19-99	0.4 miles north of New McLellan- Beaubien Road Junction	15R	7,880	6,765
10-18-99	0.4 miles south of Newton Road (72nd Avenue)	15R	12,150	10,025
10-17-99	0.5 miles north of Newton Road (72nd Avenue)	15R	11,515	10,395
10-9 N & S-99	100 yards south of Fraser Highway at Whalley	15R	15,590	12,945
10-7 E & W- 1 B.C.	** Fraser Highway, 0.3 miles east of King George Highway at Whalley	2R	16,300	7,820

HIGHWAY NUMBER 99
KING GEORGE HIGHWAY
(Whalley to Pattullo Bridge)

Station No.	Location Description	Class Hwy Ref. No.	July-August	
			1963	1964
C.S. 10-11 N & S 1 B.C. & 99	0.2 miles north of Fraser Highway at Whalley	2R	29,798	19,050
10-13 N & S **	Scott Road, 0.2 miles south of Trans-Canada Highway at Pattullo Bridge	139R	15,015	13,970
P-10-1 E & W	At south end of Pattullo Bridge and west of Scott Road	2R	48,951	38,247

KINGSWAY - STANLEY PARK ROADWAY -
MARINE DRIVE - TAYLOR WAY - TRANS CANADA HIGHWAY
(Pattullo Bridge to Horseshoe Bay)

3-4 E & W - 1 B.C. & 99	Kingsway between Salsbury and Acorn Avenues in Burnaby	1R	24,805	20,450
C.S. 39-1 N & S -1 B.C. & 99	Stanley Park Roadway at entrance to Stanley Park near Lost Lagoon		---	42,555
24-8 E & W **	Marine Drive, 0.1 miles west of Capilano Road		29,050	32,980
24-6 E & W -1 B.C. & 99	Marine Drive at Capilano River Bridges	372R	35,275	33,720
24-4 E & W **	Marine Drive, 0.2 miles west of Taylor Way		16,500	20,795
24-14 N & S -1 B.C. & 99	Taylor Way between Marine Drive and Woodward's Store Entrance	250R	14,110	14,245
24-5 N & S -1 B.C. & 99	Taylor Way, 0.1 miles south of Trans-Canada Highway	250R	15,140	17,285

NOTE: North Vancouver (24) counts influenced by First Narrows Bridge closures when recorded in 1963.

HIGHWAY NUMBER 99
 KINGSWAY - STANLEY PARK ROADWAY -
 MARINE DRIVE - TAYLOR WAY - TRANS CANADA HIGHWAY
 (Pattullo Bridge to Horseshoe Bay)

Station No.	Location Description	Class Hwy Ref. No.	July-August	
			1963	1964
24-22 E & W -401	** Trans-Canada Highway, 0.1 miles east of Taylor Way	329R	17,705	13,520
24-16-1 & 99	Trans-Canada Highway, 0.1 miles west of Taylor Way	329R	16,355	18,965
C.S. 24-21- 1 & 99	0.6 miles east of Hollyburn Chairlift Road	329R	10,850	12,820
24-15-1 & 99	0.3 miles west of Hollyburn Chairlift Road	329R	8,965	10,825
24-20-1 & 99	0.2 miles west of Cypress Creek	329R	---	9,295
24-19-1 & 99	0.1 miles east of Garibaldi Highway at Horseshoe Bay	329R	7,535	8,160
24-1	** Marine Drive, 0.2 miles south of Trans-Canada Highway at Horseshoe Bay		1,800	2,075
24-18-1	** Trans-Canada Highway, 0.1 miles north of Marine Drive at Horseshoe Bay	329R	4,780	5,150

GARIBALDI HIGHWAY
 (Horseshoe Bay to Squamish)

24-17-99	0.5 miles north of Trans-Canada Highway at Horseshoe Bay	289R	2,520	2,545
18-18-99	4.6 miles north of Steel Bridge at Britannia Beach and 0.2 miles north of Wood Fibre Ferry Road		1,760	2,065

NOTE: North Vancouver (24) counts influenced by First Narrows Bridge
 closures when recorded in 1963.

HIGHWAY NUMBER 101
SUNSHINE COAST HIGHWAY
(Langdale to Lund)

Station No.	Location Description	Class Hwy Ref. No.	July- 1963	August 1964
19-7	** Port Mellon Road, 1.0 miles south of Transformer Yard at Port Mellon		675	760
19-6	** Port Mellon Road, 0.4 miles north of Hopkins Landing		---	1,150
19-5-101	2.7 miles north of Department of Highways Yard at Gibsons		1,610	2,335
19-4-101	4.7 miles north of Elementary School at Sechelt		850	840
19-3-101	0.9 miles north of Home Service Station at Lang Bay		925	1,320
19-2-101	0.3 miles north of Alberni Street at Westview	245R	5,270	6,555
19-1-101	On Powell River Bridge at Powell River	245R	2,415	2,965

HIGHWAY NUMBER 401
TRANS-CANADA HIGHWAY
(West Vancouver to Rosedale)

Station No.	Location Description	Class Hwy Ref. No.	July-August	
			1963	1964
24-16-1 & 99 **	Trans-Canada Highway, 0.1 miles west of Taylor Way	329R	16,355	18,965
24-5 N & S ** 1 B.C. & 99	Taylor Way, 0.1 miles south of Trans-Canada Highway	250R	15,140	17,285
24-22 E & W 401	0.1 miles east of Taylor Way	329R	17,705	13,520
24-7 **	Capilano Road, 0.4 miles north of Marine Drive		18,480	17,355
24-23 E & W 401	0.5 miles east of Capilano Road Interchange	328R	21,975	16,525
24-25 E & W 401	Between Westview Drive and Lonsdale Street	333R	23,355	21,225
24-26 E & W 401	Between Lonsdale Street and St. Andrews Street	333R	22,410	19,990
24-27 E & W 401	0.5 miles west of Mountain Highway Overpass	333R	17,925	19,040
24-11 **	Marine Drive, 0.1 miles east of Lynn Creek Bridge		13,870	10,570
24-12 **	Dollarton Highway at Cutter Island Bridge	157R	10,020	8,710
24-24 N & S 401	On Second Narrows Bridge at expansion joint just north of Overhead Directional sign on North Approach	328R	37,820	37,565

NOTE: North Vancouver (24) counts influenced by First Narrows Bridge closures when recorded in 1963.

HIGHWAY NUMBER 401
TRANS-CANADA HIGHWAY
(West Vancouver to Rosedale)

Station No.	Location Description	Class Hwy Ref. No.	July-August 1963 1964
*39-6 N & S -401	50 yards north of First Avenue Interchange	 17,945
*39-7 N & S -401	Between First Avenue and Boundary Road	 25,690
*3-10 E & W -401	0.1 miles west of Willingdon Avenue Interchange	376R 34,005
*3-11	** Willingdon Avenue, 100 yards north of Highway #401	 11,875
*3-12	** Willingdon Avenue, 100 feet south of Highway #401	 15,055
*3-13 E & W -401	0.3 miles east of Willingdon Avenue Interchange	376R 33,735
*3-14 E & W -401	Between Sprott Road and Sperling Avenue Interchange	376R 25,555
*3-15	** Sperling Avenue, 0.4 miles north of Highway #401	 5,915
*3-16	** Sperling Avenue, 100 feet south of Highway #401 and north of Grandview Highway	 16,135
*3-17 E & W -401	0.2 miles east of Sperling Avenue Interchange	376R 20,535
*3-18	** Cariboo Road, 0.1 miles north of Highway #401	 3,420
*3-19	** Cariboo Road, 0.1 miles south of Highway #401	 3,970
*3-20 E & W -401	0.2 miles east of Cariboo Road Interchange	376R 23,190

HIGHWAY NUMBER 401
TRANS-CANADA HIGHWAY
(West Vancouver to Rosedale)

Station No.	Location Description	Class Hwy Ref. No.	July-August	
			1963	1964
11-22	** Brunette Avenue, 0.1 miles west of Highway #7 and north of Highway #401.	167R	11,600	14,660
*11-26	** Brunette Avenue, 0.1 miles south of Highway #401.	167R	19,380
*11-27 E & W -401	0.2 miles east of Brunette Avenue Interchange	378R	23,285
*11-28	** On Connection between Highway #7 and Highway #401 at Cape Horn Interchange	378R	3,260
*P-11-2 E & W	North End of Fort Mann Bridge	378R	18,855
*10-58	** Johnston Road, 100 feet north of Hjorth Road and south of Highway #401		5,795
*10-59 E & W -401	0.3 miles west of Hjorth Road	379R	12,015
*10-60	** Hjorth Road, 0.25 miles south west of Highway #401		2,885
*10-61	** Hjorth Road, 0.55 miles north east of Highway #401		990
*10-62 E & W -401	0.4 miles west of Clover Valley Road	379R	12,685
*10-64	** Clover Valley Road, 0.15 miles north of Highway #401		530
*10-65	** Clover Valley Road, 0.25 miles north of Highway #401		1,325
*10-66 E & W -401	0.3 miles east of Clover Valley Road	379R	10,985

HIGHWAY NUMBER 401
TRANS-CANADA HIGHWAY
(West Vancouver to Rosedale)

Station No.	Location Description	Class Hwy Ref. No.	July-August	
			1963	1964
5-31 E & W -401	0.4 miles west of Clearbrook Road	356R	8,845	10,800
5-29	** Clearbrook Road, 0.1 miles north of Highway #401		3,865	3,410
5-30	** Clearbrook Road, 0.2 miles south of Highway #401		2,315	2,330
5-28 E & W -401	0.3 miles west of McCallum Road	356R	9,135	13,205
5-26	** McCallum Road, 0.1 miles north of Highway #401	337R	4,700	5,460
5-27	** McCallum Road, 0.3 miles south of Highway #401	337R	1,830	1,575
5-23 E & W -401	0.1 miles west of Huntingdon- Mission Highway #11	381R	8,530	9,955
5-8- 1 B.C. & 11	** Huntingdon-Mission Highway #11 0.1 miles north of Highway #401	111R	3,360	3,095
5-22-11	** Huntingdon-Mission Highway #11 0.3 miles south of Highway #401	111R	2,185	2,230
5-7 E & W -1 B.C. & 401	0.8 miles east of Huntingdon- Mission Highway #11	381R	11,050	13,300
5-21	** No. 3 Road to Yarrow, 0.2 miles east of Highway #401		---	1,510
5-6 E & W -1 B.C. & 401	50 feet west of Vedder Canal Bridge	381R	10,155	12,780
C.S. 5-5 E & W -1 B.C. & 401	0.1 miles west of Sardis Road Interchange	344R	9,000	10,455

HIGHWAY NUMBER 401
TRANS-CANADA HIGHWAY
(West Vancouver to Rosedale)

Station No.	Location Description	Class Hwy Ref. No.	July-August	
			1963	1964
5-4	** Sardis Road, 0.1 miles south of Highway #401	62B	6,525	9,080
5-25	** Cultus Lake Road, 0.2 miles north of Vedder Mountain Road	106B	3,340	5,005
5-24	** Vedder Mountain Road, 0.3 miles west of Cultus Lake Road		1,980	2,505
5-3-1 B.C.	** Sardis Road (Highway #1 B.C.) 0.1 miles north of Highway #401	62B	8,830	9,665
5-40-1 B.C.	** Yale Road West, 0.15 miles east of Sardis Road	8R	12,145	16,040
5-41-1 B.C.	** Yale Road East, 0.5 miles east of Chilliwack east City Limits at Prest Road	8R	3,430	3,425
5-42-1 B.C.	** Yale Road East, 0.15 miles west of Rosedale west City Limits	8R	2,245	2,220
5-16 E & W -401	0.5 miles east of Sardis Road	344R	7,550	8,240
5-2	** River Road, 0.1 miles north of Highway #401		2,660	2,795
5-1 E & W -401	0.1 miles west of Rosedale - Agassiz Highway #9		8,675	9,585

See Highway #1, Page 11

HIGHWAY NUMBER 499
DEAS TUNNEL THROUGHWAY
(Canada - U.S.A. Border to Vancouver)

Station No.	Location Description	Class Hwy Ref. No.	July- August 1963	August 1964
10-24 N & S-499	0.5 miles south of Campbell River Road Interchange	371R	6,715	6,875
10-56	** Campbell River Road, 0.2 miles east of Deas Tunnel Throughway at Campbell River Road Interchange	114R	1,965	2,035
10-57	** Campbell River Road, 0.2 miles west of Deas Tunnel Throughway at Campbell River Road Interchange	150B	2,095	1,955
10-55 N & S-499	0.2 miles south of King George Highway Interchange	371R	4,440	4,360
10-23-99	** King George Highway at Nicomekl River Bridge	15R	8,590	8,905
10-54	** Crescent Road, 0.3 miles west of Nicomekl River Bridge	151B	3,450	3,130
10-53-99	** King George Highway, 0.2 miles north of King George Highway Interchange	371R	8,880	8,985
10-52 E & W-499	0.2 miles east of Mathews Road Interchange	353R	5,185	5,995
10-51-10	** Ladner Trunk Road, 0.1 miles east of Mathews Road Interchange	351R	6,675	6,470
10-50-10	** Ladner Trunk Road, 100 feet west of Mathews Road Interchange	351R	3,475	3,315
10-8 E & W-499	0.1 miles east of Tsawwassen Highway at Ladner Interchange	353R	9,195	11,015
10-10-17	** Tsawwassen Highway, 0.1 miles south of Deas Tunnel Throughway at Ladner Interchange	349R	7,720	8,580

HIGHWAY NUMBER 499
DEAS TUNNEL THROUGHWAY
(Canada - U.S.A. Border to Vancouver)

Station No.	Location Description	Class Hwy Ref. No.	July- 1963	August 1964
*C.S. 10-12 E&W -499	Between Deas Island Tunnel and Ladner Off-ramp	353R	15,850	17,850
10-30	** Steveston Highway 100 feet east of Deas Tunnel Throughway		810	825
10-32	** Steveston Highway, 0.1 miles east of No. 5 Road		5,410	5,790
10-33	** No. 5 Road, 0.1 miles north of Steveston Highway	66R	1,750	1,855
10-38 N&S -499	0.1 miles south of No. 5 Road Interchange	301R	20,150	21,925
10-35	** Westminster Highway, 0.1 miles east of Deas Tunnel Throughway at No. 5 Road Interchange	343R	4,050	4,375
10-34	** No. 5 Road, 100 feet south of Westminster Highway	66R	4,985	4,465
10-31	** Westminster Highway, 0.5 miles west of No. 5 Road	343R	4,700	4,815
10-36	** No. 5 Road, 100 feet north of Deas Tunnel Throughway at No. 5 Road Interchange	66R	11,015	13,255
10-37	** No. 5 Road, 50 feet south of Fraser River Bridge	66R	23,760	17,710
10-49 N & S -499	0.2 miles north of No. 5 Road Interchange	301R	11,840	14,165
10-39 E & W	** Sea Island Highway at Moray Channel Bridge	295R	16,295	15,025
10-40	** Airport Road, 0.5 miles south of Miller Road on Sea Island		9,990	9,860

CARIBOO HIGHWAY
(Prince George Area)

Station No.	Location Description	Class Hwy Ref. No.	July-August	
			1963	1964
*14-20-97	** Cariboo Highway #97, 0.1 miles south of Prince George Bypass, 7 miles south of Prince George		2,450
*14-22-97	** Prince George Bypass #97, 0.1 miles north of Cariboo Highway, 7 miles south of Prince George		2,580
*14-21	0.1 miles north of Prince George Bypass, 7 miles south of Prince George		860
14-3	0.1 miles south of Willow River Road south of Prince George		2,660	3,950
14-4	** Willow River Road, 0.1 mile east of Cariboo Highway south of Prince George		1,300	1,835
14-5	0.1 miles north of Willow River Road south of Prince George		4,670	5,415
14-10 N & S	On south approach of Fraser River Bridge south of Prince George		6,685	6,435
14-2	On Old Nechako River Bridge north of Prince George	276R	4,170	5,270

NOTE: All above traffic counts in Prince George area were taken before the opening of the Prince George Bypass (August 6, 1964) except new Station Numbers 14-20 to 14-22 inclusive.

MARINE DRIVE AND DOLLARTON HIGHWAY
NORTH AND WEST VANCOUVER
(Deep Cove to Horseshoe Bay)

Station No.	Location Description	Class Hwy Ref. No.	July-August	
			1963	1964
24-12	Dollarton Highway at Cutter Island Bridge	157R	10,020	8,710
24-24 N & S -401	** Trans-Canada Highway #401 on Second Narrows Bridge at expansion joint just north of overhead directional sign on north approach	328R	37,820	37,565
24-11	Marine Drive, 0.1 miles east of Lynn Creek Bridge		13,870	10,570
24-10	** Mountain Highway, 0.1 miles north of Main Street in North Vancouver		2,705	2,615
24-9	Marine Drive, 0.1 miles east of Capilano Road		17,305	20,945
24-7	** Capilano Road, 0.4 miles north of Marine Drive		18,480	17,355
24-8 E & W	Marine Drive, 0.1 miles west of Capilano Road		29,050	32,980
24-6 E & W -1 B.C. & 99	Marine Drive at Capilano River Bridges	372R	35,275	33,720
24-14 N & S -1 B.C. & 99	** Taylor Way between Marine Drive and Woodward's Store entrance	250R	14,110	14,245
24-4 E & W	Marine Drive, 0.2 miles west of Taylor Way		16,500	20,795
24-3	Marine Drive, 100 feet east of 31st Street		10,065	7,960

NOTE: North Vancouver (24) counts influenced by First Narrows Bridge closures when recorded in 1963.

MARINE DRIVE AND DOLLARTON HIGHWAY
NORTH AND WEST VANCOUVER
(Deep Cove to Horseshoe Bay)

Station No.	Location Description	Class Hwy Ref. No.	July- 1963	August 1964
24-2	Marine Drive 2.0 miles east of Trans-Canada Highway at Horseshoe Bay		2,650	2,855
24-1	Marine Drive 0.2 miles south of Trans-Canada Highway at Horseshoe Bay		1,800	2,075
24-18-1	** Trans-Canada Highway 0.1 miles north of Marine Drive at Horseshoe Bay	329R	4,780	5,150
24-19-1 & 99	** Trans-Canada Highway 0.1 miles east of Garibaldi Highway at Horseshoe Bay	329R	7,535	8,160

NOTE: North Vancouver (24) counts influenced by First Narrows Bridge closures when recorded in 1963.

SALT SPRING ISLAND
(Fulford Harbour to Vesuvius Bay)

Station No.	Location Description	Class Hwy Ref. No.	July- 1963	August 1964
20-3	Ganges - Fulford Road, 0.8 miles south of Maxwell Mountain Road south of Ganges		568	745
20-4	Ganges - Vesuvius Road, 0.1 miles south of Scott Point Junction Road north of Ganges		1,025	---

UNIVERSITY OF BRITISH COLUMBIA
(Endowment Lands)

Station No.	Location Description	Class Hwy Ref. No.	July- 1963	August 1964
39-2	Marine Drive, 0.3 miles east of Agronomy Road at Totem Park		4,935	6,180
39-3 E & W	University Boulevard at west end of Golf Course		11,250	10,460
39-4 E & W	Chancellor Boulevard, 0.1 miles west of Tasmania Avenue		4,615	5,160
39-5	Marine Drive, 100 yards north of Acadia Road		3,195	2,780

NOTE: University not in session, but summer school was in session.

KASLO ROAD
(Balfour to Kaslo)

Station No.	Location Description	Class Hwy Ref. No.	July - August 1963	August 1964
21-7-3A	** Kinnaird - Nelson - Creston Highway, 0.5 miles west of Kaslo Road at Balfour		1,575	1,865
21-8	0.6 miles north of Kinnaird - Nelson - Creston Highway #3A at Balfour		940	880
17-10	0.6 miles south of Kaslo River Bridge in Kaslo	78R	695	850
17-11	** Kaslo - New Denver Road 0.2 miles west of "A" Avenue in Kaslo		145	105
17-12	** Lardeau Road, 1.5 miles north of 4th Street in Kaslo		305	400

GRANDVIEW - DOUGLAS HIGHWAY
(Vancouver to New Westminster)

Station No.	Location Description	Class Hwy Ref. No.	July-August	
			1963	1964
3-8	0.3 miles west of Douglas Road in Burnaby	135R	10,265	5,525
3-9	0.3 miles east of Douglas Road in Burnaby	135R	17,070	8,720
3-7	0.3 miles east of Sperling Avenue in Burnaby	135R	19,165	16,005

NOTE: Counts influenced by opening of Highway #401

SECTION III

PERMANENT TRAFFIC COUNTS

PERMANENT STATIONS

Station No.	Location Description	A.D.T.	A.W.T.	A.W.D.T.	MONTH
F-5-1	Trans-Canada Highway #1, 150 feet west of Lorenzetti Creek and 11.3 miles east of Highway #9 Junction	2,137	2,025	2,457	Jan.
		2,463	2,273	2,885	Feb.
		3,017	2,818	3,392	Mar.
		3,086	3,004	3,808	Apr.
		4,498	4,172	5,182	May
		5,181	4,572	6,855	June
		8,215	7,467	10,366	July
		8,796	7,866	10,750	Aug.
		6,372	5,845	7,820	Sept.
		4,767	4,462	5,512	Oct.
		3,504	3,226	4,154	Nov.
		2,418	2,396	2,484	Dec.
P-7-1	Island Highway #19, 3.2 miles south of Englishman River Bridge, south of Parksville	2,292	2,214	2,518	Jan.
		2,619	2,405	3,096	Feb.
		2,959	2,780	3,396	Mar.
		3,100	2,694	3,783	Apr.
		3,485	3,172	4,141	May
		3,529	3,201	4,430	June
		4,707	4,307	5,855	July
		4,975	4,523	5,921	Aug.
		3,979	3,687	4,781	Sept.
		3,454	3,149	3,889	Oct.
		2,996	2,808	3,434	Nov.
		2,584	2,608	2,514	Dec.
P-9-1	Southern Trans-Provincial Highway #3 and #95, 1.5 miles east of Moyie River Bridge in Yahk	---	---	---	Jan.
		---	---	---	Feb.
		---	---	---	Mar.
		564	516	698	Apr.
		770	675	967	May
		973	901	1,172	June
		1,692	1,586	1,997	July
		1,802	1,625	2,012	Aug.
		1,192	1,066	1,544	Sept.
		884	802	1,084	Oct.
		650	583	806	Nov.
		433	417	479	Dec.

PERMANENT STATIONS

Station No.	Location Description	A.D.T.	A.W.T.	A.W.D.T.	MONTH
F-10-1 E&W	King George Highway #1 B.C. and #99, on south approach to Pattullo Bridge	41,394	41,861	40,055	Jan.
		43,538	43,839	42,870	Feb.
		44,470	44,575	44,203	Mar.
		42,953	43,182	42,328	Apr.
		---	---	---	May
		---	---	---	June
		38,302	38,799	36,872	July
		38,193	39,011	36,477	Aug.
		37,019	37,405	35,960	Sept.
		38,793	39,344	37,448	Oct.
		34,312	36,020	30,326	Nov.
		32,249	33,792	27,814	Dec.
		P-11-1	Lougheed Highway #7, at Silverdale pumps and 4.4 miles west of Highway #11 at Mission City	3,016	2,776
3,611	3,185			4,012	Feb.
3,617	3,252			4,509	Mar.
3,845	3,209			4,637	Apr.
4,258	3,707			5,415	May
3,643	3,224			4,797	June
3,762	3,497			4,799	July
3,695	3,326			4,249	Aug.
3,326	3,036			4,126	Sept.
3,030	2,745			3,727	Oct.
2,745	2,554			3,190	Nov.
2,137	2,122			2,177	Dec.
F-11-2 E&W	Trans Canada Highway #401, 0.25 miles west of north end of Port Mann Bridge		
		Feb.
		Mar.
		Apr.
		May
		June
		18,632	17,301	22,459	July
		19,077	17,894	21,562	Aug.
		16,902	16,195	18,852	Sept.
		15,537	14,890	17,116	Oct.
		13,964	13,730	14,510	Nov.
		11,282	11,422	10,878	Dec.

PERMANENT STATIONS

Station No.	Location Description	A.D.T.	A.W.T.	A.W.D.T.	MONTH
P-12-1	Trans Canada Highway #1,	9,117	8,730	10,227	Jan.
	0.4 miles west of	9,654	9,125	10,831	Feb.
	Helmcken Road and 0.7	9,777	9,134	11,350	Mar.
	miles east of Thetis	10,054	9,403	11,843	Apr.
	Lake Interchange	10,953	10,076	13,147	May
		11,876	11,019	14,232	June
		12,903	11,599	16,162	July
		11,800	10,918	13,651	Aug.
		11,320	10,498	13,581	Sept.
		10,741	10,001	12,548	Oct.
		9,986	9,301	11,584	Nov.
		8,975	8,673	9,846	Dec.
P-14-1	Cariboo Highway #97, 3.4	554	482	588	Jan.
	miles south of Stone	578	520	639	Feb.
	Creek Bridge (about 25	676	643	756	Mar.
	miles south of Prince	855	743	936	Apr.
	George)	960	928	1,018	May
		1,107	1,039	1,296	June
		1,448	1,379	1,645	July
		1,533	1,445	1,717	Aug.
		1,318	1,214	1,604	Sept.
		1,203	1,133	1,373	Oct.
		916	856	1,058	Nov.
		671	657	711	Dec.
P-16-1	Trans Canada Highway #1	1,087	1,052	1,189	Jan.
	and #97, 2.81 miles west	1,280	1,172	1,522	Feb.
	of Monte Creek Junction	1,661	1,550	1,931	Mar.
		1,942	1,716	2,233	Apr.
		2,311	2,078	2,800	May
		2,747	2,446	3,574	June
		4,270	3,883	5,383	July
		4,295	3,915	5,092	Aug.
		3,007	2,784	3,620	Sept.
		2,340	2,141	2,828	Oct.
		1,851	1,727	2,141	Nov.
		1,444	1,377	1,635	Dec.

PERMANENT STATIONS

Station No.	Location Description	A.D.T.	A.W.T.	A.W.D.T.	MONTH
P-18-1	Cariboo Highway #97, at	676	673	683	Jan.
	Mile 57 on Cariboo Highway	661	693	592	Feb.
	10 miles north of Clinton	899	924	837	Mar.
		966	951	1,008	Apr.
		1,298	1,260	1,377	May
		1,320	1,555	1,872	June
		2,201	2,075	2,564	July
		2,400	2,145	2,756	Aug.
		1,970	1,893	2,180	Sept.
		1,740	1,687	1,871	Oct.
		---	---	---	Nov.
		---	---	---	Dec.
P-26-1	Northern Trans-Provincial	252	258	233	Jan.
	Highway #16, 6.0 miles	310	318	294	Feb.
	west of Nechako River	306	308	302	Mar.
	Bridge west of Fort	---	---	---	Apr.
	Fraser	---	---	---	May
		---	---	---	June
		---	---	---	July
		---	---	---	Aug.
		---	---	---	Sept.
		---	---	---	Oct.
		---	---	---	Nov.
		---	---	---	Dec.
P-33-1	Southern Trans-Provincial	638	636	723	Jan.
	Highway #3, Allison Pass,	687	670	724	Feb.
	opposite Allison Pass	929	964	845	Mar.
	School and just east of	961	935	1,040	Apr.
	Department of Highways	1,589	1,498	1,779	May
	Yard	1,764	1,963	2,442	June
		3,202	2,922	4,009	July
		3,779	3,341	4,700	Aug.
		2,414	2,146	3,152	Sept.
		1,508	1,401	1,769	Oct.
		939	860	1,124	Nov.
		701	700	705	Dec.

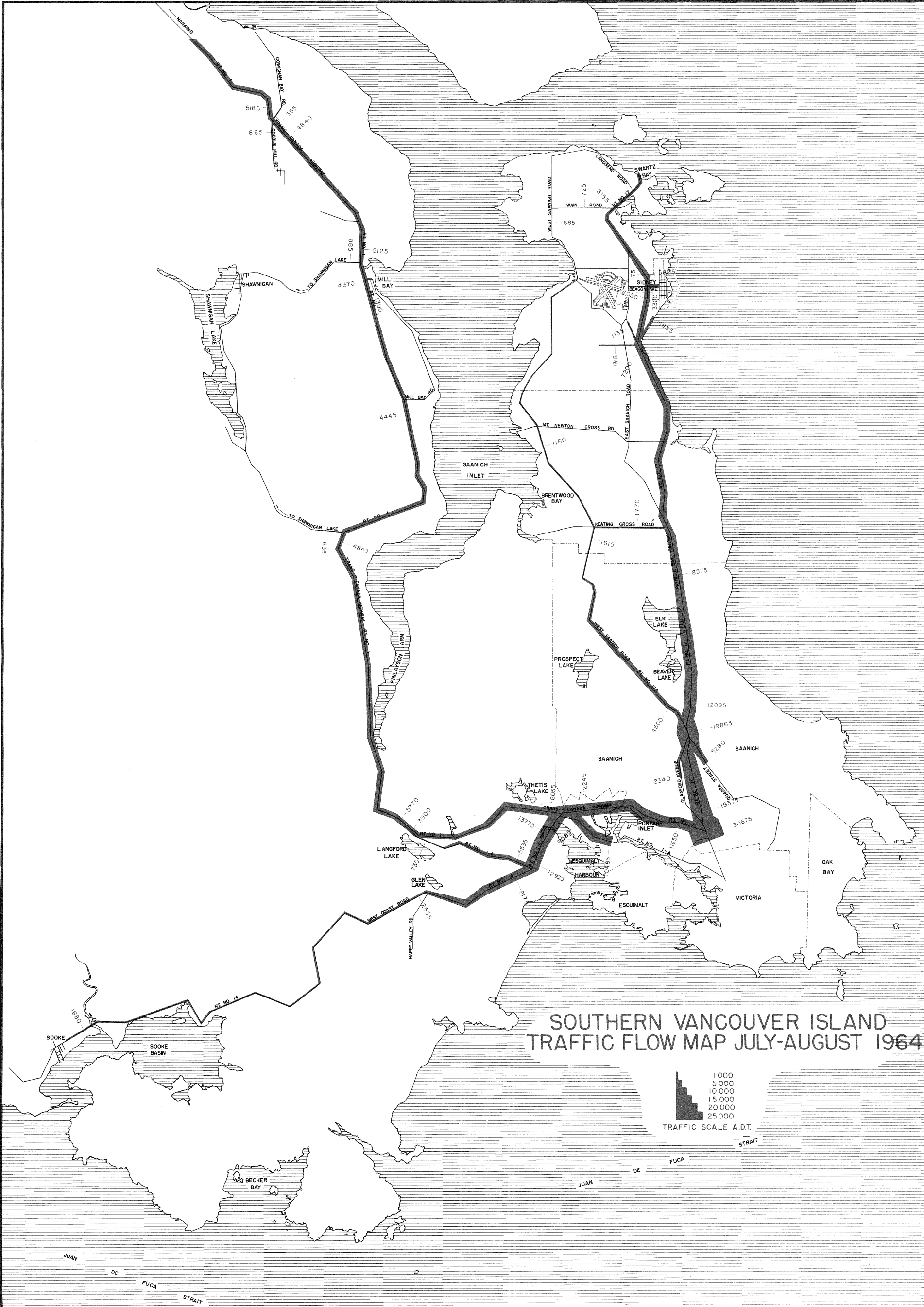
PERMANENT STATIONS

Station No.	Location Description	A.D.T.	A.W.T.	A.W.D.T.	MONTH
P-33-2	Southern Trans-Provincial Highway #3 and #97, 4.82 miles south of Kaleden Junction	953	930	1,017	Jan.
		1,159	1,072	1,352	Feb.
		1,423	1,334	1,641	Mar.
		1,493	1,393	1,769	Apr.
		1,988	1,629	2,282	May
		1,978	1,834	2,374	June
		3,201	3,035	3,676	July
		3,665	3,480	4,054	Aug.
		2,323	2,182	2,709	Sept.
		1,513	1,400	1,788	Oct.
		1,234	1,181	1,359	Nov.
		1,039	1,025	1,078	Dec.
P-35-1	Okanagan Highway #97, on lift span on Okanagan Lake Bridge	2,340	2,322	2,393	Jan.
		2,746	2,705	2,837	Feb.
		3,261	3,130	3,567	Mar.
		3,206	3,070	3,580	Apr.
		3,828	3,502	4,513	May
		4,734	4,533	5,458	June
		7,063	6,822	7,778	July
		7,984	7,738	8,501	Aug.
		5,140	4,869	5,888	Sept.
		4,137	3,980	4,514	Oct.
		3,503	3,371	3,880	Nov.
		2,852	2,838	2,892	Dec.
F-41-1	Trans-Canada Highway #1, 0.2 miles north of North Portal of China Bar Tunnel	794	737	957	Jan.
		864	743	1,134	Feb.
		1,568	1,612	1,725	Mar.
		2,012	2,167	1,587	Apr.
		2,373	2,481	2,146	May
		2,484	2,314	2,953	June
		3,603	3,367	4,281	July
		3,695	3,398	4,358	Aug.
		2,508	2,359	2,915	Sept.
		2,231	2,119	2,504	Oct.
		1,732	1,402	2,503	Nov.
		922	826	1,198	Dec.

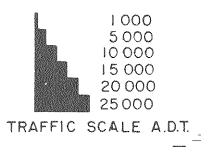
NOTE: Station Numbers
e.g. P-12-1 = P = Permanent
=12 = Electoral District
= 1 = Number of Permanent Stations
in that Electoral District.

SECTION IV

TRAFFIC FLOW MAPS



SOUTHERN VANCOUVER ISLAND
TRAFFIC FLOW MAP JULY-AUGUST 1964

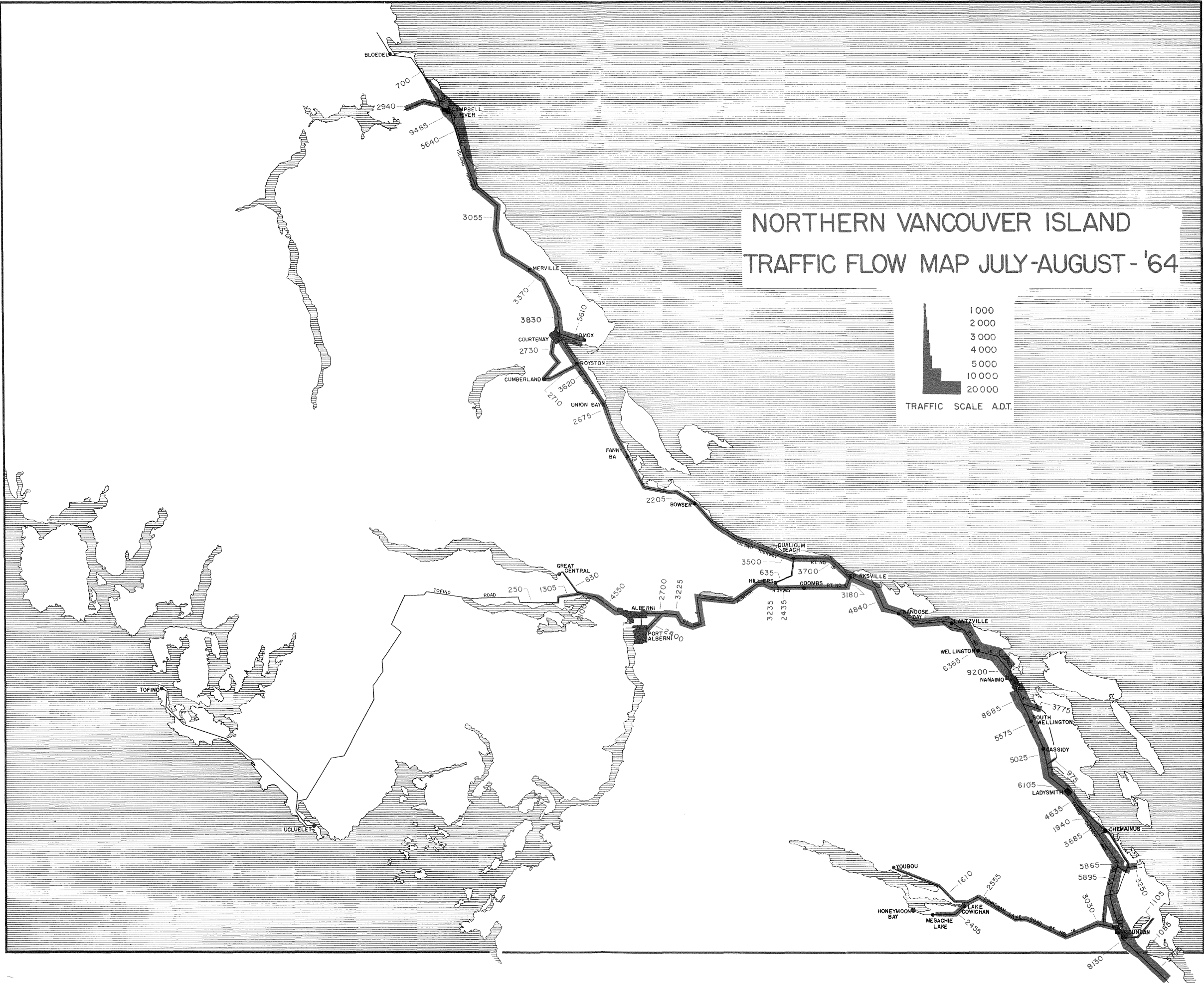
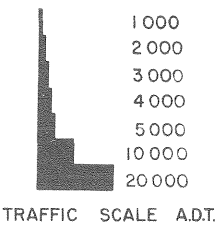


TRAFFIC SCALE A.D.T.

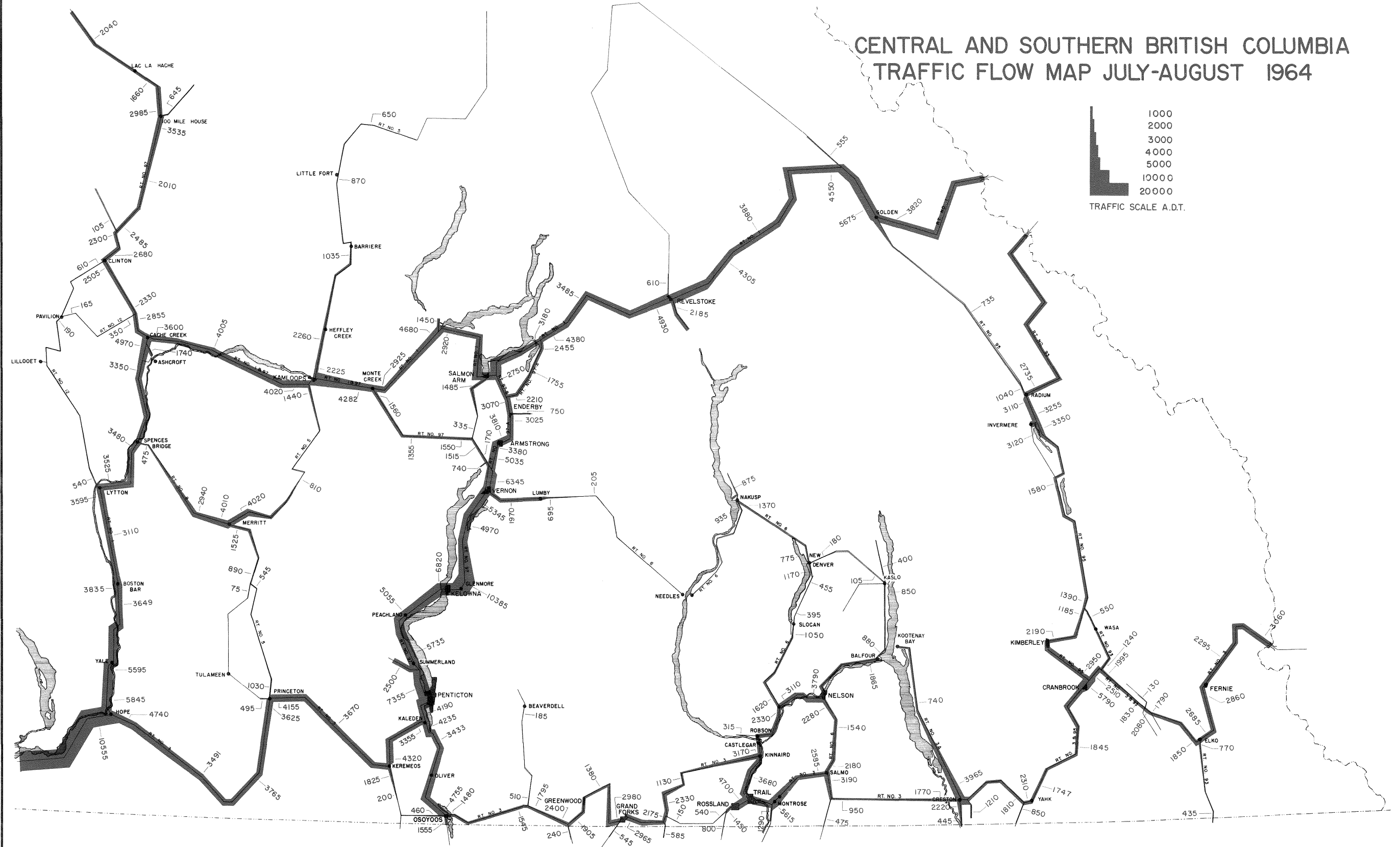
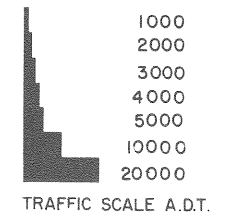
JUAN DE FUCA STRAIT

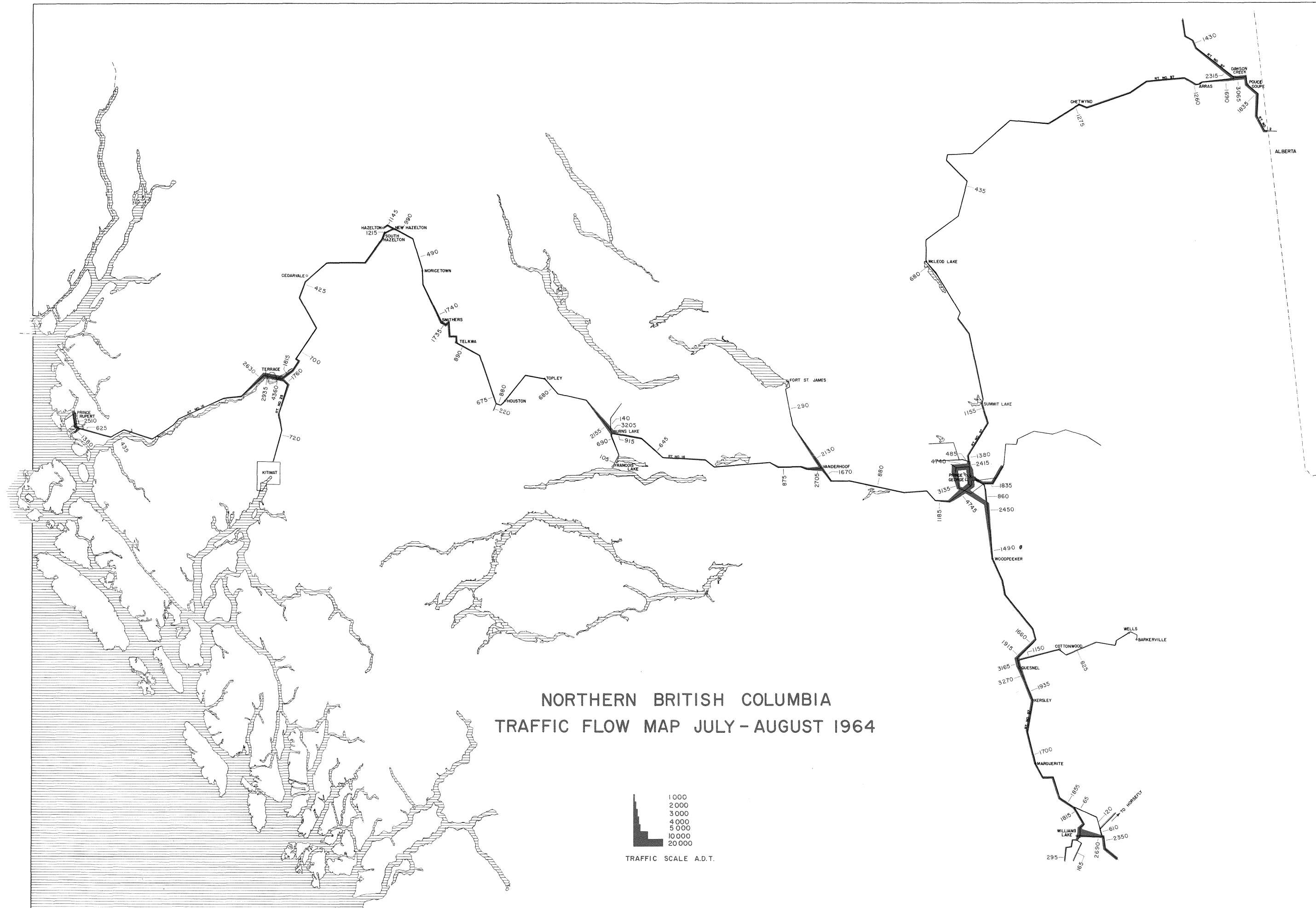
JUAN DE FUCA STRAIT

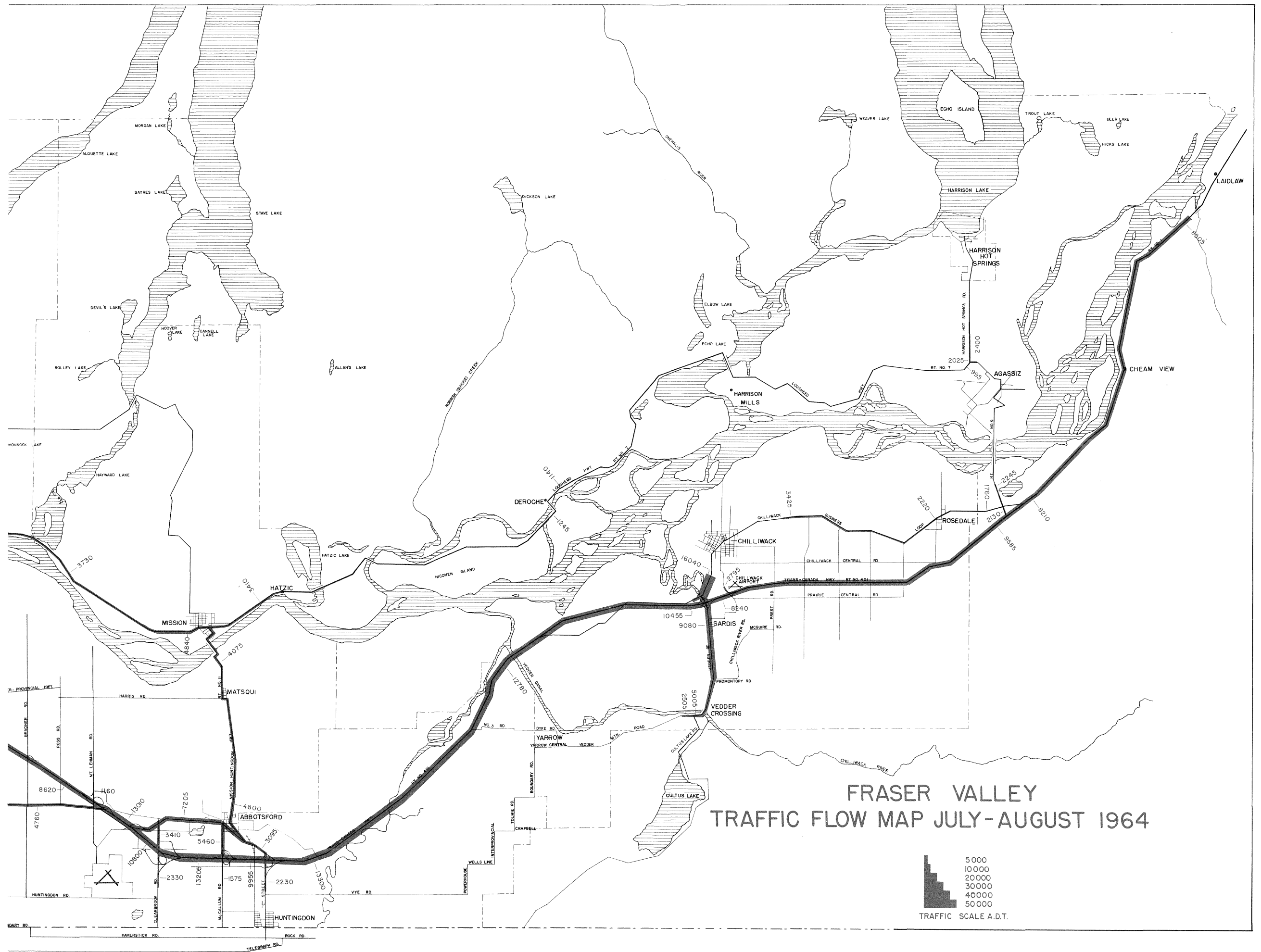
NORTHERN VANCOUVER ISLAND TRAFFIC FLOW MAP JULY-AUGUST - '64

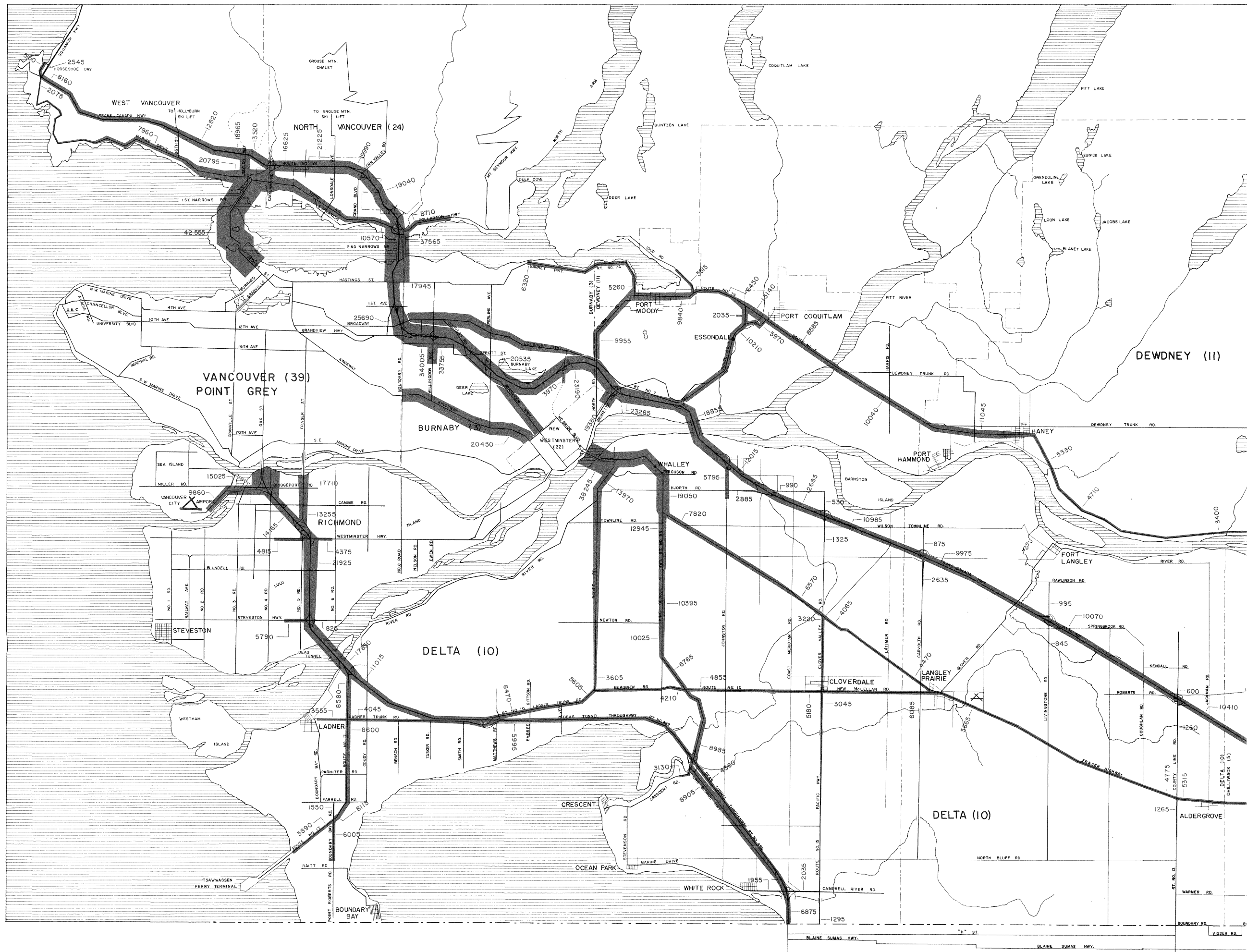


CENTRAL AND SOUTHERN BRITISH COLUMBIA TRAFFIC FLOW MAP JULY-AUGUST 1964









WEST VANCOUVER

NORTH VANCOUVER (24)

VANCOUVER (39)
POINT GREY

BURNABY (3)

RICHMOND

DELTA (10)

LADNER

CRESCENT

OCEAN PARK

WHITE ROCK

WHALLEY

CLOVERDALE

DELTA (10)

LANGLEY PRAIRIE

DEWDNEY (11)

ALDERGROVE

2545
HORSESHOE BAY

2075

7960
MARINE DRIVE

12820

18965

13320

16625

21225

19990

19040

8710
DONMARTIN HWY

37565

10570

42555

1ST NARROWS

2ND NARROWS

N.W. MARINE DRIVE

CHANCELLOR BLVD

UNIVERSITY BLVD

10TH AVE

12TH AVE

16TH AVE

18TH AVE

1ST AVE

25690
BROADWAY

17945

6320

5260

2035

8450

15170

SEA ISLAND

15025

9860
VANCOUVER CITY AIRPORT

17710

13255

4815

3910

23190

1885

23285

12015

5795

19050

2885

990

STEVESTON

5790

17800

11015

36245

13970

7820

12945

10395

10025

6765

3220

6570

4065

1325

WESTHAM ISLAND

3555

8880

4045

8800

6470

5905

3605

4855

4210

5605

3130

8985

4560

TSANWASSEN FERRY TERMINAL

1550

3890

6005

5995

6470

5905

3130

8985

4560

5905

3130

8985

4560

BLAINE SUMAS HWY.

"H" ST

BLAINE SUMAS HWY.

VISSEY RD.