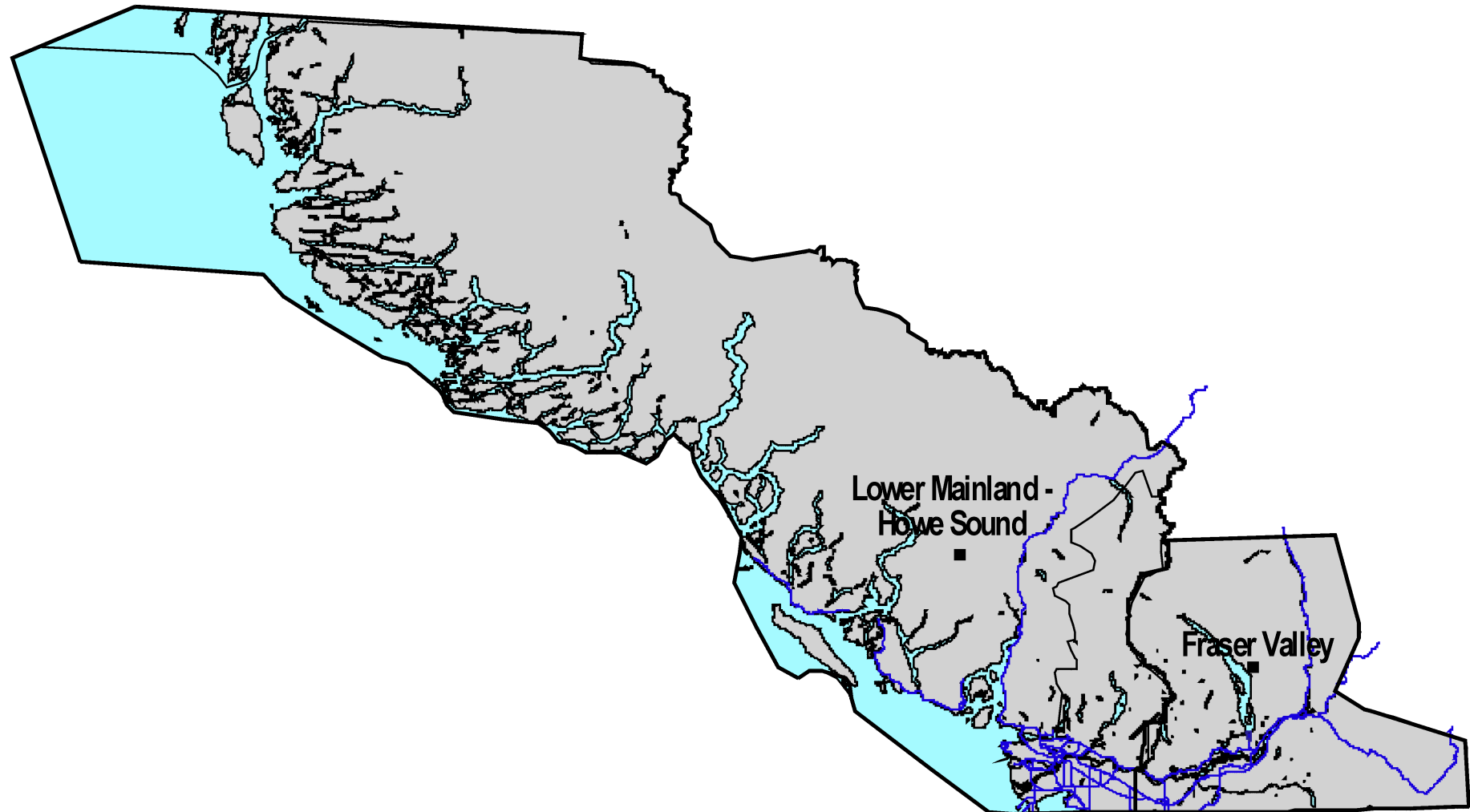




1996 - 2000 Traffic Volumes

South Coast Region (Region 1)





1996-2000

Traffic Volumes

South Coast Region (Region 1)

Published @

Ministry of Transportation, South Coast Region
Highway Planning Section
7818 6th Street, Burnaby BC V3N 4N8

November 2001

This report was generated from a Digital Countbook database

Neil Matheson, Data Management Technician, MoT:

--> Project Lead / Design of database engine / Report formatting

-->> TIMS historical traffic data import, error checking, and Quality Assurance

-->>> Preface, Definitions, Indexes, and Graph Templates

Project Supervisor:

Lina Halwani, Transportation A/Data and Modelling Engineer, MoT

Baseline Mapping / Arcview scripts / banner graphics:

Jim Alix, GIS Technician, MoT

Assembly and re-packaging of raw data for graph presentations / Quality Assurance:

Jarnail Dharni, Planning Technician, MoT

Count Station Installation / Maintenance / Inventory / Quality Assurance / Interchange drawings:

Deb Becelaere, Senior Field Operations Technician, MoT

Canadian Cataloguing in Publication Data

Main entry under title:

Traffic Volumes, South Coast Region (Region 1). - 1996/2000-

Annual.

Continues in part: Traffic Volumes in British Columbia ... ISSN
1196-1252

ISSN 1488-1551 = Traffic Volumes, South Coast Region, Region 1

1. Traffic flow - British Columbia - Statistics - Periodicals. 2. Traffic flow -
British Columbia - Vancouver Region - Statistics - Periodicals. 3. Traffic
surveys - British Columbia - Statistics - Periodicals. 4. Traffic surveys -
British Columbia - Vancouver Region - Statistics - Periodicals. I. British
Columbia. Ministry of Transportation. South Coast Region. Highway
Planning Section. II. Title.

HE373.C32B74

388.3'1'097113021

C99-960195-4

1996 - 2000 TRAFFIC VOLUMES IN THE SOUTH COAST REGION BRITISH COLUMBIA

Table of Contents

Definitions and Data Conventions..... *Lead page*

Section I *Preface and Indexes*

A. Return of the Digital Countbook.....	A-1 to A-2
B. Route Name Index.....	B-1 to B-2
C. Interchange Index.....	C-1 to C-4
D. Survey Area (Count Station) Index.....	D-1 to D-9
E. Municipality Index.....	E-1 to E-14

Section II *South Coast Region: AADT and SADT Traffic Volumes (listed by highway route)*..... *II-1 to II-177*

Section III *South Coast Region: Traffic Volume Profile Graphs at Permanent Count Stations. (listed by Survey Area #)*..... *III-1 to III-36*

Appendix - Maps

Map 1: Lower Mainland

Map 2: Fraser Valley (with Hope Inset)

Map 3: Route 99: Sea to Sky Highway (Squamish, Whistler, and Pemberton)

Map 4: Sunshine Coast

Please read this page before skipping on ahead...

Every year Ministry of Transportation staff, both here and at Victoria headquarters, work to improve the accuracy of published traffic volume statistics. Thus, readers can expect to find some revised totals for historical AADTs and SADTs at a few locations...when compared to the numbers found in last year's countbook.

Just like the statistics, all interchange drawings published here are as accurate as possible...but here again, a few may be subject to revision. Drawings that have been stamped as "DRAFT" represent interchanges where future revisions will be made. Notice too that site code numbers are shown on all count-capable traffic signals.

The various graphs presented in Section III...be they straight volume profiles, or speed and length charts...are a RE-PACKAGING of traffic data. Most Permanent count stations are included here. The few stations that are not charted, were eliminated due to incomplete data or time constraints (i.e. publishing deadline). Each of the straight volume charts have their own, separate calculation of AADT...independent of the AADTs and SADTs listed in Section II. It is important to realize that these graphs were generated using much smaller data samples. The straight volume charts use 12 weeks worth of traffic data each (one week per month). By contrast, the speed and length charts require just 31 days of collected data.

The straight volume graphs also show totals for HV1, HV30 and HV50. HV1 stands for Highest Volume hour. In other words, the number of vehicles recorded in the highest peak hour for a given year. HV30 is the 30th highest peak hour recorded. And HV50 is the hour ranked at the 50th position. From a statistical perspective, traffic engineers often use HV50 as a representation of the typical peak hour volume for a given TMP. HV50 is an estimate of peak volume that can be expected 85% of the time. Keep in mind that most HV totals are simply statistical projections and, as such, may not be entirely accurate.

Definitions and Data Conventions...used in this book

TERM	DEFINITION	TERM	DEFINITION
<i>Stn / Survey Area</i>	MoT traffic count station, containing one or more count loops.	<i>SADT</i>	Summer Average Daily Traffic. Same as an AADT, except values are averaged over June, July and August. Again, an SADT with the accompanying asterisk represents manual calculation.
<i>TMP #</i>	Unique traffic measurement point. TMPs with a "P-" prefix denote Permanent count loops. Those accompanied with a bold, italic "C" are Composite data...measuring combined lanes or direction.	<i>N/A</i>	Traffic volume not available.
<i>Location Description</i>	Detailed description of a particular TMP and its geographic location.	<i>Counter Type</i>	Permanent (PERM), Short Duration (SHRT), or both (P-S). Does a particular station carry out more continuous year-round traffic counts, short (i.e. 8-day) count, or both?
<i>Year</i>	Year of a particular MoT traffic count.	<i>Class Data?</i>	Is station capable of capturing vehicle speed and vehicle length data? Variables are: Speed and Vehicle Length classification-capable (S-C), or NUL.
<i>AADT</i>	Average Annual Daily Traffic. Averaged over an entire year, an AADT represents the typical daily traffic flow for a given TMP loop. AADTs with asterisks demark manually estimated calculations.	<i>Year Stn last counted</i>	Last year that an actual, physical count was conducted for a given Survey Area. Remember that most short counts operate on a two-year rotation. Check to see which stations have Year 2000 counts, and which have been scheduled for 2001.

Return of the Digital Countbook

Our Ministry of Transportation office is back with another publication of *Traffic Volumes: South Coast Region*.

Some people might wonder why this year's book only has 1996 to 2000 traffic volumes. Why no 2001 statistics? Why is this book (and others like it) released so late, with statistics almost a full year out-of-date? The simple answer is that putting a book like this together is a fair chunk of work. All raw count data collected in any given year requires, at minimum, four months of calibration-checks and quality assurance. And to pull everything together into a hardcopy book...with drawings, graphs, and maps is another four months on top of that. This book is very much a cooperative effort that demands a lot of time and coordination from MoT staff.

In these pages, you will find five years worth of historical traffic volume statistics measured at various points along all numbered highway routes: from Downtown Vancouver to Chilliwack, and onward past Hope. Our regional jurisdiction also covers Highway 99 all the way up to the Whistler / Pemberton area, and Highway 101 from Gibsons to Sechelt, and up past the outskirts of Powell River.

Those who are already familiar with this annual periodical will know that it has been around, in some form, for over fifteen years now. And with the exception of the previous "1995 - 1999 Traffic Volumes", all other incarnations of this book have been confined to paper hardcopy.

The 1999 publication marked the first year that we changed things a bit. And the result was decidedly more innovative. For starters, everything was published completely in-house, using only MoT staff. Another first: the entire publication was generated from a computer-assisted database. There were no word processors used here: everything from the indexes, statistics, interchange drawings and maps were housed in a dynamic construct...where every single piece of data could be easily queried or edited "on-the-fly".

The Digital Countbook returns this year with a couple of new additions. There is now a Section III, devoted to charts and graphs. Included here are traffic profile graphs...as well as classification charts measuring both vehicle speed and vehicle length (i.e. how fast is the traffic moving, and what is the number or ratio of cars versus trucks). Most classification charts were generated from a full month of October 2000 data and show an averaged 24-hour profile.

We hope that everyone appreciates the added value of the graphs presented in "Section III: Traffic Volume Profiles at Permanent Count Stations". Anyone looking for other traffic data not included in this book, can contact the Highway Planning group @ (604) 660-8236, or fax @ (604) 660-2181.

What is a Traffic Count?

Traffic volumes are derived from induction loops, consisting of wires imbedded in the road. Each and every MoT loop is assigned a unique ID. These unique identifiers are called TMPs (Traffic Measurement Points).

Many TMP numbers will have a suffix of "N", "S", "E" or "W" to indicate directional flow of the traffic being measured. TMPs which tally combined directional flows are denoted with an "NS" or "EW". Data from two or more loops can themselves be combined to create a Composite count. One place that a Composite count is often used is after the convergence of two ramps at an interchange.

Each electronic counter is capable of receiving and storing data from several loops at the same time. However, where traffic patterns are more complex (such as at Interchanges with various merging lanes and ramp flows), several stations are needed.

Regardless of complexity, any collection of count loops at an interchange or highway, or road is commonly referred to as a Count Station or MoT Survey Area. Like TMPs, each Survey Area is also assigned a unique ID. All count data is collected in 15-minute intervals. Assuming that a particular loop is operational for a full 24-hour day, the first summed interval is at 12:15 am, the last at midnight.

There are two basic types of Count Stations: Short Duration and Permanent. Typically, a Short Duration counter collects data for an 8-day period, usually in the months of September or October. By contrast, Permanent counters collect traffic volumes on a more continuous basis, year-round. A few Survey Areas contain both Permanent count loops and Short count loops.

Some Survey Areas are equipped with counters capable of more sophistication. The Ministry has counters that can measure vehicle speed and vehicle length. As well, several traffic signals can track turning movements and vehicle migration. All MoT count-capable traffic signals are assigned site codes, and can be seen on interchange drawings included in this book. It is worth noting that most of these signals can only store up to three days worth of count data. And since it is difficult to continually archive, we usually only pull data from a signal on a per request, as needed basis.

A traffic engineer or technician analyzes count data retrieved from each Survey Area. Sometimes, loops at a particular count station may occasionally misbehave, or stop working altogether. And while such events do not happen very often, every effort is made to ensure that data anomalies are kept to a minimum.

There are many different ways to summarize traffic flows. Listed below are two popular calculations:

- Average Annual Daily Traffic (AADT) is a count of daily traffic flow, averaged over a full year for a given count loop.
- Summer Average Daily Traffic (SADT) is the average of traffic flow for June thru August.

When reading through all of the statistics collected in this book, there is one very important thing to keep in mind. Due to budget constraints, the Ministry's short count program operates on a 2-year rotation. Thus, most short count loops are only counted every second year.

For all those loops that are not counted in a given year, or experience temporary failures / "down-time", one of three things can happen:

1. No traffic volumes are recorded, OR
2. Volumes are estimated by a traffic technician, based on any partial data available and historical trend analysis, OR
3. A computer-assisted warehouse of historical traffic data based in Victoria, called the Traffic Inventory Management System (TIMS), automatically generates statistical estimates. The primary role of TIMS is data archiving. TIMS, in fact, has supplied the majority of traffic data listed in the pages of this countbook. Based on logic routines built by traffic engineers, TIMS fills in data gaps on-the-fly, comparing traffic patterns at a particular short-count station to the most similar pattern of ANY Perm station located anywhere in the province. This method of generating volume estimates is indeed simple and convenient. However, trying to match up Short Duration counters with Permanent count stations residing outside of the South Coast Region can potentially create statistics that are not an accurate reflection of actual traffic flows for a given area.

Statistical projections are a tricky matter. And when conducting traffic counts, the Ministry has to depend on the reliability of electronic count loops, and a mix of human and computer logic. That there will be a few statistical errors in this book, then, is a given. That said, a great deal of quality-assurance went into this year's publication...to preserve statistical integrity. And we hope that everyone can put this book to good use.

ROUTE NAME INDEX

This countbook lists all traffic count-equipped Hwys in numerical order. All Hwy segments follow their natural order as well. The highway segments used in this book are:

Highway Name	Hwy Segment	Page #s
ROUTE 1/99 - UPPER LEVELS / TRANS CANADA HIGHWAY	Horseshoe Bay to N. Vancouver	1 to 11
ROUTE 1 - TRANS CANADA HIGHWAY	North Vancouver to Burnaby	12 to 24
	Burnaby to Coquitlam	25 to 33
	Coquitlam to Surrey	34 to 38
	Surrey to Abbotsford	39 to 49
	Abbotsford to Chilliwack	50 to 60
	Chilliwack to Bridal Falls	61 to 68
	Bridal Falls to Regional Boundary	69 to 77
ROUTE 3/5 - CROWSNEST HIGHWAY / COQUIHALLA, KAMLOOPS HIGHWAY	Hope to Regional Boundary	78 to 82
ROUTE 7 - LOUGHEED HIGHWAY	Burnaby to Maple Ridge	83 to 85
	Maple Ridge to Haig	86 to 96
ROUTE 9 - HARRISON HOT SPRINGS HIGHWAY	Rosedale to Harrison Hot Springs	97 to 98
ROUTE 10 - LADNER-LANGLEY HIGHWAY	Delta to Surrey	99 to 100
	Surrey to Langley	101 to 107
ROUTE 11 - HUNTINGTON-MISSION HIGHWAY	Huntington to Mission	108 to 110

ROUTE NAME INDEX

This countbook lists all traffic count-equipped Hwys in numerical order. All Hwy segments follow their natural order as well. The highway segments used in this book are:

Highway Name	Hwy Segment	Page #s
ROUTE 13 - ALDERGROVE-BELLINGHAM HIGHWAY	Canada/US Border to Route 1	111
ROUTE 15 - PACIFIC HIGHWAY	Canada/US Border to Route 1	112 to 114
ROUTE 17 - TSAWWASSEN HIGHWAY	Tsawwassen Ferry to Route 99	115 to 117
ROUTE 91 - ANNACIS HIGHWAY	Richmond to Nordel Way	118 to 127
	Nordel Way to Mud Bay	128 to 129
ROUTE 91A - QUEENSBOROUGH CONNECTOR	New Westminster	130 to 131
ROUTE 99 - VANCOUVER-BLAINE HIGHWAY	Canada/USA Border to Richmond	132 to 140
	Richmond to Vancouver	141 to 152
ROUTE 99 - SEA TO SKY HIGHWAY	Horseshoe Bay to Lillooet	153 to 163
ROUTE 101 - SUNSHINE COAST HIGHWAY	Langdale to Lund	164 to 171
UNIVERSITY OF BRITISH COLUMBIA - MARINE DRIVE	UBC Endowment Lands	172 to 177

INTERCHANGE INDEX

Alpha-numeric listing of all count-equipped Interchanges on MoT South Coast Hwys. Want to know the Highway segment where a particular Interchange traffic count is located? Use this index.

Interchange Name and Survey Area #	Route / Hwy # and Segment Description	Page #s
FIRST AVENUE I/C (5004)	RTE 1: North Vancouver to Burnaby	24
FIRST NARROWS I/C (5005)	RTE 99: Richmond to Vancouver	152
SECOND NARROWS I/C (5010)	RTE 1: North Vancouver to Burnaby	19
15 STREET I/C (5002)	RTE 1: Horseshoe Bay to N. Vancouver	8 to 9
21 STREET I/C (5007)	RTE 1: Horseshoe Bay to N. Vancouver	7
64 AVENUE I/C (5012)	RTE 91: Nordel Way to Mud Bay	128
104 AVENUE I/C (5000)	RTE 1: Surrey to Abbotsford	40
152 STREET I/C (5001)	RTE 1: Surrey to Abbotsford	39
176 STREET I/C (5003)	RTE 1: Surrey to Abbotsford	41 to 42
200 STREET I/C (5006)	RTE 1: Surrey to Abbotsford	43 to 44
232 STREET I/C (5008)	RTE 1: Surrey to Abbotsford	46 to 47
264 STREET I/C (5009)	RTE 1: Surrey to Abbotsford	48 to 49
BOUNDARY ROAD I/C (5017)	RTE 1: Burnaby to Coquitlam	25
BRIDAL FALLS I/C (5018)	RTE 1: Bridal Falls to Regional Boundary	69 to 70
BRUNETTE AVENUE I/C (5020)	RTE 1: Coquitlam to Surrey	34 to 35
CAMPBELL RIVER ROAD I/C (5021)	RTE 99: Canada/USA Border to Richmond	132 to 133
CAPILANO ROAD I/C (5022)	RTE 1: North Vancouver to Burnaby	12

INTERCHANGE INDEX

Alpha-numeric listing of all count-equipped Interchanges on MoT South Coast Hwys. Want to know the Highway segment where a particular Interchange traffic count is located? Use this index.

Interchange Name and Survey Area #	Route / Hwy # and Segment Description	Page #s
CASSIAR STREET I/C (5118)	RTE 1: North Vancouver to Burnaby	23
CAULFIELD DRIVE I/C (5023)	RTE 1: Horseshoe Bay to N. Vancouver	3
CHILLIWACK RIVER ROAD I/C (5024)	RTE 1: Chilliwack to Bridal Falls	66
CLEARBROOK ROAD I/C (5025)	RTE 1: Abbotsford to Chilliwack	52 to 53
CLIVEDEN AVENUE I/C (5026)	RTE 91: Richmond to Nordel Way	123 to 124
CYPRESS BOWL I/C (5031)	RTE 1: Horseshoe Bay to N. Vancouver	6
DEER LAKE I/C (5032)	RTE 1: Burnaby to Coquitlam	31 to 32
EAGLERIDGE DRIVE I/C (5034)	RTE 1: Horseshoe Bay to N. Vancouver	2
FERN STREET I/C (5038)	RTE 1: North Vancouver to Burnaby	17 to 18
GRANDVIEW HWY I/C (5036)	RTE 1: Burnaby to Coquitlam	26
HAIG I/C (5037)	RTE 1: Bridal Falls to Regional Boundary	74
HAMILTON I/C (5169)	RTE 91: Richmond to Nordel Way	121 to 122
HOPE I/C (5079)	RTE 3/5: Hope to Regional Boundary	78
HORSESHOE BAY I/C (5120)	RTE 1: Horseshoe Bay to N. Vancouver	1
KING GEORGE HWY I/C (5039)	RTE 99: Canada/USA Border to Richmond	135 to 136
LADNER I/C (5044)	RTE 99: Canada/USA Border to Richmond	139
LICKMAN ROAD I/C (5046)	RTE 1: Chilliwack to Bridal Falls	62

INTERCHANGE INDEX

Alpha-numeric listing of all count-equipped Interchanges on MoT South Coast Hwys. Want to know the Highway segment where a particular Interchange traffic count is located? Use this index.

Interchange Name and Survey Area #	Route / Hwy # and Segment Description	Page #s
LIONS BAY I/C (6197)	RTE 99: Horseshoe Bay to Lillooet	155
LONSDALE AVENUE I/C (5100)	RTE 1: North Vancouver to Burnaby	14
LOUGHEED/CAPE HORN I/C (5047)	RTE 1: Coquitlam to Surrey	36 to 37
LYNN VALLEY ROAD I/C (5048)	RTE 1: North Vancouver to Burnaby	15 to 16
MATTHEWS ROAD I/C (5049)	RTE 99: Canada/USA Border to Richmond	137
MCCALLUM ROAD I/C (5050)	RTE 1: Abbotsford to Chilliwack	54 to 55
MCGILL STREET I/C (5011)	RTE 1: North Vancouver to Burnaby	21 to 22
MISSION BRIDGE I/C (5067)	RTE 11: Huntington to Mission	110
MT LEHMAN ROAD I/C (5052)	RTE 1: Abbotsford to Chilliwack	51
MUD BAY I/C (5053)	RTE 91: Nordel Way to Mud Bay	129
NO.3 ROAD I/C (5058)	RTE 1: Abbotsford to Chilliwack	59 to 60
NORDEL WAY I/C (5056)	RTE 91: Richmond to Nordel Way	125 to 126
OAK STREET BRIDGE (SOUTH END) I/C (5059)	RTE 99: Richmond to Vancouver	148 to 149
OTHELLO I/C (5061)	RTE 3/5: Hope to Regional Boundary	80
QUEENSBOROUGH BRIDGE I/C (5065)	RTE 91A: New Westminster	131
RICHMOND I/C (5066)	RTE 99: Richmond to Vancouver	145
ROBERTS BANK I/C (5068)	RTE 17: Tsawwassen Ferry to Route 99	117

INTERCHANGE INDEX

Alpha-numeric listing of all count-equipped Interchanges on MoT South Coast Hwys. Want to know the Highway segment where a particular Interchange traffic count is located? Use this index.

Interchange Name and Survey Area #	Route / Hwy # and Segment Description	Page #s
ROUTE 91/KNIGHT STREET I/C (5043)	RTE 91: Richmond to Nordel Way	118 to 119
SHELL ROAD I/C (5071)	RTE 99: Richmond to Vancouver	146 to 147
SOUTH SURREY I/C (5172)	RTE 99: Canada/USA Border to Richmond	134
SPROTT STREET I/C (5073)	RTE 1: Burnaby to Coquitlam	30
STEVESTON HWY I/C (5074)	RTE 99: Richmond to Vancouver	142 to 143
STORMONT I/C (5075)	RTE 1: Burnaby to Coquitlam	33
SUMAS WAY I/C (5076)	RTE 1: Abbotsford to Chilliwack	56 to 57
TAYLOR WAY I/C (5077)	RTE 1: Horseshoe Bay to N. Vancouver	10 to 11
VEDDER ROAD I/C (5081)	RTE 1: Chilliwack to Bridal Falls	64 to 65
WATERSHED PARK I/C (5013)	RTE 10: Delta to Surrey	99
WESTMINSTER HWY I/C (5069)	RTE 99: Richmond to Vancouver	144
WESTMINSTER I/C (5083)	RTE 91A: New Westminster	130
WESTMOUNT ROAD I/C (5084)	RTE 1: Horseshoe Bay to N. Vancouver	5
WESTVIEW DRIVE I/C (5155)	RTE 1: North Vancouver to Burnaby	13
WHATCOM ROAD I/C (5085)	RTE 1: Abbotsford to Chilliwack	58
WILLINGDON AVENUE I/C (5086)	RTE 1: Burnaby to Coquitlam	28 to 29
YALE ROAD WEST I/C (5129)	RTE 1: Chilliwack to Bridal Falls	61

SURVEY AREA (COUNT STATION) INDEX

Complete listing of all MoT traffic count stations (Survey Areas). Need to find the Route / Hwy # segment where a particular Survey Area is located? Use this index.

Survey Area # and Location Description	Route / Hwy # Segment	Page #s
5000 104 AVENUE I/C	RTE 1: Surrey to Abbotsford	40
5001 152 STREET I/C	RTE 1: Surrey to Abbotsford	39
5002 15 STREET I/C	RTE 1: Horseshoe Bay to N. Vancouver	8 to 9
5003 176 STREET I/C	RTE 1: Surrey to Abbotsford	41 to 42
5004 FIRST AVENUE I/C	RTE 1: North Vancouver to Burnaby	24
5005 FIRST NARROWS I/C	RTE 99: Richmond to Vancouver	152
5006 200 STREET I/C	RTE 1: Surrey to Abbotsford	43 to 44
5007 21 STREET I/C	RTE 1: Horseshoe Bay to N. Vancouver	7
5008 232 STREET I/C	RTE 1: Surrey to Abbotsford	46 to 47
5009 264 STREET I/C	RTE 1: Surrey to Abbotsford	48 to 49
5010 SECOND NARROWS I/C	RTE 1: North Vancouver to Burnaby	19
5011 MCGILL STREET I/C	RTE 1: North Vancouver to Burnaby	21 to 22
5012 64 AVENUE I/C	RTE 91: Nordel Way to Mud Bay	128
5013 WATERSHED PARK I/C	RTE 10: Delta to Surrey	99
5017 BOUNDARY ROAD I/C	RTE 1: Burnaby to Coquitlam	25
5018 BRIDAL FALLS I/C	RTE 1: Bridal Falls to Regional Boundary	69 to 70
5020 BRUNETTE AVENUE I/C	RTE 1: Coquitlam to Surrey	34 to 35

SURVEY AREA (COUNT STATION) INDEX

Complete listing of all MoT traffic count stations (Survey Areas). Need to find the Route / Hwy # segment where a particular Survey Area is located? Use this index.

Survey Area # and Location Description	Route / Hwy # Segment	Page #s
5021 CAMPBELL RIVER ROAD I/C	RTE 99: Canada/USA Border to Richmond	132 to 133
5022 CAPILANO ROAD I/C	RTE 1: North Vancouver to Burnaby	12
5023 CAULFIELD DRIVE I/C	RTE 1: Horseshoe Bay to N. Vancouver	3 to 4
5024 CHILLIWACK RIVER ROAD I/C	RTE 1: Chilliwack to Bridal Falls	66
5025 CLEARBROOK ROAD I/C	RTE 1: Abbotsford to Chilliwack	52 to 53
5026 CLIVEDEN AVENUE I/C	RTE 91: Richmond to Nordel Way	123 to 124
5031 CYPRESS BOWL I/C	RTE 1: Horseshoe Bay to N. Vancouver	6
5032 DEER LAKE I/C	RTE 1: Burnaby to Coquitlam	31 to 32
5034 EAGLERIDGE DRIVE I/C	RTE 1: Horseshoe Bay to N. Vancouver	2
5036 GRANDVIEW HWY I/C	RTE 1: Burnaby to Coquitlam	26
5037 HAIG I/C	RTE 1: Bridal Falls to Regional Boundary	74
5038 FERN STREET I/C	RTE 1: North Vancouver to Burnaby	17 to 18
5039 KING GEORGE HWY I/C	RTE 99: Canada/USA Border to Richmond	135 to 136
5043 ROUTE 91/KNIGHT STREET I/C	RTE 91: Richmond to Nordel Way	118 to 119
5044 LADNER I/C	RTE 99: Canada/USA Border to Richmond	139
5046 LICKMAN ROAD I/C	RTE 1: Chilliwack to Bridal Falls	62 to 63
5047 LOUGHEED/CAPE HORN I/C	RTE 1: Coquitlam to Surrey	36 to 37

SURVEY AREA (COUNT STATION) INDEX

Complete listing of all MoT traffic count stations (Survey Areas). Need to find the Route / Hwy # segment where a particular Survey Area is located? Use this index.

Survey Area # and Location Description	Route / Hwy # Segment	Page #s
5048 LYNN VALLEY ROAD I/C	RTE 1: North Vancouver to Burnaby	15 to 16
5049 MATTHEWS ROAD I/C	RTE 99: Canada/USA Border to Richmond	137
5050 MCCALLUM ROAD I/C	RTE 1: Abbotsford to Chilliwack	54 to 55
5052 MT LEHMAN ROAD I/C	RTE 1: Abbotsford to Chilliwack	51
5053 MUD BAY I/C	RTE 91: Nordel Way to Mud Bay	129
5056 NORDEL WAY I/C	RTE 91: Richmond to Nordel Way	125 to 126
5058 NO.3 ROAD I/C	RTE 1: Abbotsford to Chilliwack	59 to 60
5059 OAK STREET BRIDGE (SOUTH END) I/C	RTE 99: Richmond to Vancouver	148 to 149
5061 OTHELLO I/C	RTE 3/5: Hope to Regional Boundary	80
5065 QUEENSBOROUGH BRIDGE I/C	RTE 91A: New Westminster	131
5066 RICHMOND I/C	RTE 99: Richmond to Vancouver	145
5067 MISSION BRIDGE I/C	RTE 11: Huntington to Mission	110
5068 ROBERTS BANK I/C	RTE 17: Tsawwassen Ferry to Route 99	117
5069 WESTMINSTER HWY I/C	RTE 99: Richmond to Vancouver	144
5071 SHELL ROAD I/C	RTE 99: Richmond to Vancouver	146 to 147
5073 SPROTT STREET I/C	RTE 1: Burnaby to Coquitlam	30
5074 STEVESTON HWY I/C	RTE 99: Richmond to Vancouver	142 to 143

SURVEY AREA (COUNT STATION) INDEX

Complete listing of all MoT traffic count stations (Survey Areas). Need to find the Route / Hwy # segment where a particular Survey Area is located? Use this index.

Survey Area # and Location Description	Route / Hwy # Segment	Page #s
5075 STORMONT I/C	RTE 1: Burnaby to Coquitlam	33
5076 SUMAS WAY I/C	RTE 1: Abbotsford to Chilliwack	56 to 57
5077 TAYLOR WAY I/C	RTE 1: Horseshoe Bay to N. Vancouver	10 to 11
5079 HOPE I/C	RTE 3/5: Hope to Regional Boundary	78
5081 VEDDER ROAD I/C	RTE 1: Chilliwack to Bridal Falls	64 to 65
5083 WESTMINSTER I/C	RTE 91A: New Westminster	130
5084 WESTMOUNT ROAD I/C	RTE 1: Horseshoe Bay to N. Vancouver	5
5085 WHATCOM ROAD I/C	RTE 1: Abbotsford to Chilliwack	58
5086 WILLINGDON AVENUE I/C	RTE 1: Burnaby to Coquitlam	27 to 29
5100 LONSDALE AVENUE I/C	RTE 1: North Vancouver to Burnaby	14
5118 CASSIAR STREET I/C	RTE 1: North Vancouver to Burnaby	23
5120 HORSESHOE BAY I/C	RTE 1: Horseshoe Bay to N. Vancouver	1
5129 YALE ROAD WEST I/C	RTE 1: Chilliwack to Bridal Falls	61
5131 72 AVENUE INTERSECTION	RTE 91: Richmond to Nordel Way	127
5149 DEAS ISLAND INTERSECTION	RTE 99: Richmond to Vancouver	141
5155 WESTVIEW DRIVE I/C	RTE 1: North Vancouver to Burnaby	13
5169 HAMILTON I/C	RTE 91: Richmond to Nordel Way	121 to 122

SURVEY AREA (COUNT STATION) INDEX

Complete listing of all MoT traffic count stations (Survey Areas). Need to find the Route / Hwy # segment where a particular Survey Area is located? Use this index.

Survey Area # and Location Description	Route / Hwy # Segment	Page #s
5172 SOUTH SURREY I/C	RTE 99: Canada/USA Border to Richmond	134
5732 ROUTE 1, 0.2 KM EAST OF OLD HOPE-PRINCETON WAY (OLD ROUTE 3), AT EAST END OF RAILWAY OVERPASS, HOPE	RTE 1: Bridal Falls to Regional Boundary	73
5737 ROUTE 1, 11.4 KM NORTH OF ROUTE 7, NORTH OF HOPE	RTE 1: Bridal Falls to Regional Boundary	75
5738 ROUTE 1, 5.7 KM NORTH OF BLUE LAKE ROAD, APPROX. 20 KM NORTH OF BOSTON BAR	RTE 1: Bridal Falls to Regional Boundary	77
5746 OLD HOPE-PRINCETON WAY (OLD ROUTE 3), 2.4 KM EAST OF ROUTE 1, HOPE	RTE 3/5: Hope to Regional Boundary	79
5968 ROUTE 99, 1.1 KM NORTH OF GREEN RIVER XING, APPROX. 15.0 KM SOUTH OF PEMBERTON	RTE 99: Horseshoe Bay to Lillooet	162
5973 ROUTE 99, 0.8 KM NORTH OF ROUTE 1/99, HORSESHOE BAY	RTE 99: Horseshoe Bay to Lillooet	154
5979 ROUTE 101, AT SOUTH END OF POWELL LAKE BRIDGE, POWELL RIVER	RTE 101: Langdale to Lund	171
5980 ROUTE 101 (MARINE AVENUE), 0.4 KM NORTH OF ALBERNI STREET, POWELL RIVER	RTE 101: Langdale to Lund	170
5987 UNIVERSITY BOULEVARD, 0.8 KM WEST OF BLANCA STREET, U.B.C.	UBC Endowment Lands	172
5988 CHANCELLOR BOULEVARD, 0.4 KM WEST OF BLANCA STREET, U.B.C.	UBC Endowment Lands	173
5989 NW MARINE DRIVE, 0.1 KM EAST OF ACADIA ROAD, U.B.C.	UBC Endowment Lands	174
5990 16 AVENUE, 0.2 KM EAST OF WESBROOK PLACE, U.B.C.	UBC Endowment Lands	175
5991 ROUTE 99, 0.2 KM SOUTH OF CHEAKAMUS LAKE ROAD/FUNCTION JUNCTION, APPROX. 8.0 KM SOUTH OF WHISTLER	RTE 99: Horseshoe Bay to Lillooet	160
5992 ROUTE 101, APPROX. 1.0 KM SOUTH OF EARL'S COVE FERRY TERMINAL	RTE 101: Langdale to Lund	168
5993 16 AVENUE, 0.2 KM EAST OF MARINE DRIVE, U.B.C.	UBC Endowment Lands	176
5995 SW MARINE DRIVE, 0.2 KM EAST OF 16 AVENUE, U.B.C.	UBC Endowment Lands	177

SURVEY AREA (COUNT STATION) INDEX

Complete listing of all MoT traffic count stations (Survey Areas). Need to find the Route / Hwy # segment where a particular Survey Area is located? Use this index.

Survey Area # and Location Description	Route / Hwy # Segment	Page #s
5996 ROUTE 101 (NORTH ROAD), 0.1 KM SOUTH OF ROUTE 101/SCHOOL ROAD, GIBSONS	RTE 101: Langdale to Lund	164
5997 ROUTE 101, 0.1 KM NORTH OF NORTH ROAD/SCHOOL ROAD, GIBSONS	RTE 101: Langdale to Lund	165
5998 ROUTE 99, AT NORTH END OF CHEEKYE RIVER BRIDGE, APPROX 10.0 KM NORTH OF SQUAMISH	RTE 99: Horseshoe Bay to Lillooet	159
6001 ROUTE 10, 0.2 KM WEST OF 192 STREET, LANGLEY	RTE 10: Surrey to Langley	103
6003 ROUTE 15, 0.3 KM SOUTH OF ROUTE 1A, SURREY	RTE 15: Canada/US Border to Route 1	114
6013 ROUTE 10, 0.4 KM WEST OF ROUTE 15, SURREY	RTE 10: Surrey to Langley	102
6016 SEA ISLAND WAY, AT EAST END OF MORAY CHANNEL BRIDGE, RICHMOND	RTE 99: Richmond to Vancouver	150
6017 ROUTE 10, 0.4 KM EAST OF 192 STREET AND 1.1 KM WEST OF ROUTE 1A, LANGLEY	RTE 10: Surrey to Langley	104
6018 ROUTE 10, 0.2 KM EAST OF ROUTE 1A, LANGLEY	RTE 10: Surrey to Langley	105
6019 ROUTE 10, 0.5 KM WEST OF ROUTE 99A, SURREY	RTE 10: Delta to Surrey	100
6020 ROUTE 17, 0.7 KM SOUTH OF 56 STREET AND 0.3 KM NORTH OF 52 STREET, DELTA	RTE 17: Tsawwassen Ferry to Route 99	116
6038 ROUTE 7, 0.1 KM EAST OF HANEY BYPASS, AT THE WEST END OF THE KANAKA CREEK BRIDGE, MAPLE RIDGE	RTE 7: Maple Ridge to Haig	87
6039 ROUTE 7, 0.6 KM WEST OF LAITY STREET, HANEY	RTE 7: Burnaby to Maple Ridge	85
6049 ROUTE 7, 0.4 KM EAST OF 192 STREET (HARRIS ROAD), PITT MEADOWS	RTE 7: Burnaby to Maple Ridge	84
6050 ROUTE 7, 0.2 KM WEST OF 240 STREET (ALBION FERRY ACCESS), MAPLE RIDGE	RTE 7: Maple Ridge to Haig	88
6057 ROUTE 10, 0.3 KM EAST OF 216 STREET AND 0.3 KM WEST OF GLOVER ROAD/SPRINGBROOK ROAD, LANGLEY	RTE 10: Surrey to Langley	106
6058 ROUTE 15, 0.3 KM NORTH OF 8 AVENUE, SURREY	RTE 15: Canada/US Border to Route 1	113

SURVEY AREA (COUNT STATION) INDEX

Complete listing of all MoT traffic count stations (Survey Areas). Need to find the Route / Hwy # segment where a particular Survey Area is located? Use this index.

Survey Area # and Location Description	Route / Hwy # Segment	Page #s
6062 ROUTE 10, 1.3 KM EAST OF ROUTE 10 (GLOVER RD) AND 1.2 KM WEST OF 232 STREET SOUTH, LANGLEY	RTE 10: Surrey to Langley	107
6068 ROUTE 7B (MARY HILL BYPASS), 0.8 KM EAST OF UNITED BOULEVARD, COQUITLAM	RTE 7: Burnaby to Maple Ridge	83
6069 HANEY BYPASS, 0.2 KM WEST OF ROUTE 7, MAPLE RIDGE	RTE 7: Maple Ridge to Haig	86
6075 ROUTE 17, APPROX. 4.0 KM NORTH OF THE TSAWWASSEN FERRY TERMINAL AND 0.3 KM SOUTH OF 52 STREET, TSAWWASSEN	RTE 17: Tsawwassen Ferry to Route 99	115
6093 ROUTE 1, 1.4 KM EAST OF ROUTE 9, BRIDAL FALLS	RTE 1: Bridal Falls to Regional Boundary	71
6102 ROUTE 9, 0.3 KM NORTH OF YALE ROAD EAST, ROSEDALE	RTE 9: Rosedale to Harrison Hot Springs	97
6104 ROUTE 7/9, 0.2 KM EAST OF ROUTE 9 (HARRISON HOT SPRINGS ROAD), KENT	RTE 7: Maple Ridge to Haig	94
6105 ROUTE 9 (HARRISON HOT SPRINGS ROAD), 0.3 KM NORTH OF ROUTE 7, KENT	RTE 9: Rosedale to Harrison Hot Springs	98
6106 ROUTE 7, 0.6 KM WEST OF ROUTE 9 (HARRISON HOTSPPRINGS ROAD), KENT	RTE 7: Maple Ridge to Haig	93
6108 ROUTE 7, 0.3 KM WEST OF NICOMEN SLOUGH BRIDGE AND 0.7 KM EAST OF NICOMEN ISLAND TRUNK ROAD (EAST ACCESS), DEROCHE	RTE 7: Maple Ridge to Haig	92
6109 ROUTE 7, 3.6 KM EAST OF ROUTE 11 AND 1.1 KM EAST OF STAVE LAKE STREET, MISSION	RTE 7: Maple Ridge to Haig	91
6113 ROUTE 7, AT WEST END OF MARIA SLOUGH BRIDGE, 0.2 KM WEST OF SEA BIRD ISLAND ROAD, EAST OF AGASSIZ	RTE 7: Maple Ridge to Haig	95
6114 PREST ROAD, 0.2 KM NORTH OF ROUTE 1, CHILLIWACK	RTE 1: Chilliwack to Bridal Falls	67
6115 PREST ROAD, 0.2 KM SOUTH OF ROUTE 1, CHILLIWACK	RTE 1: Chilliwack to Bridal Falls	68
6117 ROUTE 11 (ABBOTSFORD BYPASS), 0.1 KM NORTH OF OLD YALE ROAD, ABBOTSFORD	RTE 11: Huntington to Mission	109
6118 ROUTE 7, 0.3 KM WEST OF ROUTE 11, MISSION	RTE 7: Maple Ridge to Haig	90
6133 ROUTE 1A/99, AT SOUTH END OF FIRST NARROWS BRIDGE, VANCOUVER	RTE 99: Richmond to Vancouver	151

SURVEY AREA (COUNT STATION) INDEX

Complete listing of all MoT traffic count stations (Survey Areas). Need to find the Route / Hwy # segment where a particular Survey Area is located? Use this index.

Survey Area # and Location Description	Route / Hwy # Segment	Page #s
6134 ROUTE 1, AT SOUTH END OF SECOND NARROWS BRIDGE, VANCOUVER	RTE 1: North Vancouver to Burnaby	20
6135 ROUTE 99, AT SOUTH END OF CHEEKYE RIVER BRIDGE, APPROX. 10.0 KM NORTH OF SQUAMISH	RTE 99: Horseshoe Bay to Lillooet	158
6136 ROUTE 99, 0.5 KM NORTH OF LAKE PLACID ROAD, WHISTLER	RTE 99: Horseshoe Bay to Lillooet	161
6137 ROUTE 99, 1.5 KM NORTH OF ROUTE 1/ROUTE 99, HORSESHOE BAY	RTE 99: Horseshoe Bay to Lillooet	153
6140 ROUTE 1, AT THE WEST END OF PORT MANN BRIDGE, COQUITLAM	RTE 1: Coquitlam to Surrey	38
6142 ROUTE 99, AT SOUTH END OF DEAS SLOUGH BRIDGE, DELTA	RTE 99: Canada/USA Border to Richmond	140
6145 ROUTE 1, 5.7 KM EAST OF THE 200 STREET AND 0.3 KM EAST OF THE GLOVER ROAD, LANGLEY	RTE 1: Surrey to Abbotsford	45
6147 ROUTE 1, 14.4 KM WEST OF SILVERHOPE CREEK BRIDGE, HOPE	RTE 1: Bridal Falls to Regional Boundary	72
6148 ROUTE 7, APPROX. 5.2 KM WEST OF ROUTE 11, MISSION	RTE 7: Maple Ridge to Haig	89
6149 ROUTE 7, 0.4 KM EAST OF THE HAIG WEIGH SCALE, HAIG	RTE 7: Maple Ridge to Haig	96
6150 ROUTE 1, JUST EAST OF BRADNER ROAD, ABBOTSFORD	RTE 1: Abbotsford to Chilliwack	50
6163 ROUTE 1, 0.1 KM NORTH OF CHINA BAR TUNNEL, APPROX. 7.0 KM SOUTH OF BOSTON BAR	RTE 1: Bridal Falls to Regional Boundary	76
6187 ROUTE 15, JUST SOUTH OF SECOND AVENUE, SURREY	RTE 15: Canada/US Border to Route 1	112
6197 LIONS BAY I/C	RTE 99: Horseshoe Bay to Lillooet	155
6201 ROUTE 101, 4.6 KM NORTH OF CONRAD ROAD, NORTH OF GIBSONS	RTE 101: Langdale to Lund	166
6207 ROUTE 99 (DUFFEY LAKE ROAD), 17.0 KM NORTH OF ROUTE 99/VINE ROAD/PEMBERTON ROAD INTERSECTION, AT ROAD CLOSURE GATES, NORTH OF MT CURRIE	RTE 99: Horseshoe Bay to Lillooet	163
6208 ROUTE 99, AT NORTH END OF FURRY CREEK BRIDGE, 0.5 KM NORTH OF FURRY CREEK ROAD AND APPROX. 15.0 KM NORTH OF LIONS BAY	RTE 99: Horseshoe Bay to Lillooet	156

SURVEY AREA (COUNT STATION) INDEX

Complete listing of all MoT traffic count stations (Survey Areas). Need to find the Route / Hwy # segment where a particular Survey Area is located? Use this index.

Survey Area # and Location Description	Route / Hwy # Segment	Page #s
6226 ROUTE 10, 0.3 KM EAST OF ROUTE 99A, SURREY	RTE 10: Surrey to Langley	101
6249 ROUTE 99, AT 112 STREET AND 1.3 NORTH OF ROUTE 91, DELTA	RTE 99: Canada/USA Border to Richmond	138
6250 ROUTE 91, AT NO.8 ROAD AND 5.3 KM EAST OF ROUTE 99, RICHMOND	RTE 91: Richmond to Nordel Way	120
6256 ROUTE 99, 2.1 KM NORTH OF ACCESS AND 6.2 KM SOUTH OF CLEVELAND AVENUE, SOUTH OF SQUAMISH	RTE 99: Horseshoe Bay to Lillooet	157
6289 ROUTE 101, 0.1 KM NORTH OF BROOKS ROAD, SEHELTH/HALFMOON BAY	RTE 101: Langdale to Lund	167
6290 ROUTE 101, 0.8 KM NORTH OF THE NORTH END OF THE LOIS RIVER BRIDGE, SOUTH OF POWELL RIVER	RTE 101: Langdale to Lund	169
6291 ROUTE 13, 0.3 KM NORTH OF CANADA/USA BORDER, LANGLEY	RTE 13: Canada/US Border to Route 1	111
6294 ROUTE 3 AT NICOLUM CREEK BRIDGE, EAST OF HOPE	RTE 3/5: Hope to Regional Boundary	81
6301 ROUTE 11, 0.8 KM SOUTH OF VYE ROAD, ABBOTSFORD	RTE 11: Huntington to Mission	108
6302 ROUTE 5, 12.0 KM NORTH OF ROUTE 3, NORTH OF HOPE	RTE 3/5: Hope to Regional Boundary	82

MUNICIPALITY INDEX

Complete listing of all count-equipped Interchanges on MoT South Coast Hwys, grouped by Municipality. Survey Areas (in bold) and Hwy segments are listed on the right-hand side.

ABBOTSFORD	Pages
CLEARBROOK ROAD I/C	(5025) RTE 1: Abbotsford to Chilliwack 52 to 53
MCCALLUM ROAD I/C	(5050) RTE 1: Abbotsford to Chilliwack 54 to 55
MT LEHMAN ROAD I/C	(5052) RTE 1: Abbotsford to Chilliwack 51
NO.3 ROAD I/C	(5058) RTE 1: Abbotsford to Chilliwack 59 to 60
ROUTE 1, JUST EAST OF BRADNER ROAD, ABBOTSFORD	(6150) RTE 1: Abbotsford to Chilliwack 50
ROUTE 11 (ABBOTSFORD BYPASS), 0.1 KM NORTH OF OLD YALE ROAD, ABBOTSFORD	(6117) RTE 11: Huntington to Mission 109
ROUTE 11, 0.8 KM SOUTH OF VYE ROAD, ABBOTSFORD	(6301) RTE 11: Huntington to Mission 108
SUMAS WAY I/C	(5076) RTE 1: Abbotsford to Chilliwack 56 to 57
WHATCOM ROAD I/C	(5085) RTE 1: Abbotsford to Chilliwack 58
AGASSIZ	Pages
BRIDAL FALLS I/C	(5018) RTE 1: Bridal Falls to Regional Boundary 69 to 70
ROUTE 1, 1.4 KM EAST OF ROUTE 9, BRIDAL FALLS	(6093) RTE 1: Bridal Falls to Regional Boundary 71

MUNICIPALITY INDEX

Complete listing of all count-equipped Interchanges on MoT South Coast Hwys, grouped by Municipality. Survey Areas (in bold) and Hwy segments are listed on the right-hand side.

ROUTE 7, AT WEST END OF MARIA SLOUGH BRIDGE, 0.2 KM WEST OF SEA BIRD ISLAND ROAD, EAST OF AGASSIZ	(6113) RTE 7: Maple Ridge to Haig	95
ROUTE 9, 0.3 KM NORTH OF YALE ROAD EAST, ROSEDALE	(6102) RTE 9: Rosedale to Harrison Hot Springs	97
BURNABY		Pages
BOUNDARY ROAD I/C	(5017) RTE 1: Burnaby to Coquitlam	25
DEER LAKE I/C	(5032) RTE 1: Burnaby to Coquitlam	31 to 32
GRANDVIEW HWY I/C	(5036) RTE 1: Burnaby to Coquitlam	26
SPROTT STREET I/C	(5073) RTE 1: Burnaby to Coquitlam	30
STORMONT I/C	(5075) RTE 1: Burnaby to Coquitlam	33
WILLINGDON AVENUE I/C	(5086) RTE 1: Burnaby to Coquitlam	27 to 29
CHILLIWACK		Pages
CHILLIWACK RIVER ROAD I/C	(5024) RTE 1: Chilliwack to Bridal Falls	66
LICKMAN ROAD I/C	(5046) RTE 1: Chilliwack to Bridal Falls	62 to 63
PREST ROAD, 0.2 KM NORTH OF ROUTE 1, CHILLIWACK	(6114) RTE 1: Chilliwack to Bridal Falls	67

MUNICIPALITY INDEX

Complete listing of all count-equipped Interchanges on MoT South Coast Hwys, grouped by Municipality. Survey Areas (in bold) and Hwy segments are listed on the right-hand side.

PREST ROAD, 0.2 KM SOUTH OF ROUTE 1, CHILLIWACK	(6115) RTE 1: Chilliwack to Bridal Falls	68
VEDDER ROAD I/C	(5081) RTE 1: Chilliwack to Bridal Falls	64 to 65
YALE ROAD WEST I/C	(5129) RTE 1: Chilliwack to Bridal Falls	61
COQUITLAM		Pages
BRUNETTE AVENUE I/C	(5020) RTE 1: Coquitlam to Surrey	34 to 35
LOUGHEED/CAPE HORN I/C	(5047) RTE 1: Coquitlam to Surrey	36 to 37
ROUTE 1, AT THE WEST END OF PORT MANN BRIDGE, COQUITLAM	(6140) RTE 1: Coquitlam to Surrey	38
ROUTE 7B (MARY HILL BYPASS), 0.8 KM EAST OF UNITED BOULEVARD, COQUITLAM	(6068) RTE 7: Burnaby to Maple Ridge	83
DELTA		Pages
64 AVENUE I/C	(5012) RTE 91: Nordel Way to Mud Bay	128
72 AVENUE INTERSECTION	(5131) RTE 91: Richmond to Nordel Way	127
CLIVEDEN AVENUE I/C	(5026) RTE 91: Richmond to Nordel Way	123 to 124
HAMILTON I/C	(5169) RTE 91: Richmond to Nordel Way	121 to 122

MUNICIPALITY INDEX

Complete listing of all count-equipped Interchanges on MoT South Coast Hwys, grouped by Municipality. Survey Areas (in bold) and Hwy segments are listed on the right-hand side.

LADNER I/C	(5044) RTE 99: Canada/USA Border to Richmond	139
MATTHEWS ROAD I/C	(5049) RTE 99: Canada/USA Border to Richmond	137
MUD BAY I/C	(5053) RTE 91: Nordel Way to Mud Bay	129
NORDEL WAY I/C	(5056) RTE 91: Richmond to Nordel Way	125 to 126
ROBERTS BANK I/C	(5068) RTE 17: Tsawwassen Ferry to Route 99	117
ROUTE 17, 0.7 KM SOUTH OF 56 STREET AND 0.3 KM NORTH OF 52 STREET, DELTA	(6020) RTE 17: Tsawwassen Ferry to Route 99	116
ROUTE 99, AT 112 STREET AND 1.3 NORTH OF ROUTE 91, DELTA	(6249) RTE 99: Canada/USA Border to Richmond	138
ROUTE 99, AT SOUTH END OF DEAS SLOUGH BRIDGE, DELTA	(6142) RTE 99: Canada/USA Border to Richmond	140
WATERSHED PARK I/C	(5013) RTE 10: Delta to Surrey	99
GIBSONS		Pages
ROUTE 101 (NORTH ROAD), 0.1 KM SOUTH OF ROUTE 101/SCHOOL ROAD, GIBSONS	(5996) RTE 101: Langdale to Lund	164
ROUTE 101, 0.1 KM NORTH OF NORTH ROAD/SCHOOL ROAD, GIBSONS	(5997) RTE 101: Langdale to Lund	165
ROUTE 101, 4.6 KM NORTH OF CONRAD ROAD, NORTH OF GIBSONS	(6201) RTE 101: Langdale to Lund	166

MUNICIPALITY INDEX

Complete listing of all count-equipped Interchanges on MoT South Coast Hwys, grouped by Municipality. Survey Areas (in bold) and Hwy segments are listed on the right-hand side.

HARRISON HOTSPRINGS**Pages**

ROUTE 7, 0.6 KM WEST OF ROUTE 9 (HARRISON HOTSPRINGS ROAD), KENT	(6106) RTE 7: Maple Ridge to Haig	93
ROUTE 7/9, 0.2 KM EAST OF ROUTE 9 (HARRISON HOT SPRINGS ROAD), KENT	(6104) RTE 7: Maple Ridge to Haig	94
ROUTE 9 (HARRISON HOT SPRINGS ROAD), 0.3 KM NORTH OF ROUTE 7, KENT	(6105) RTE 9: Rosedale to Harrison Hot Springs	98

HOPE**Pages**

HAIG I/C	(5037) RTE 1: Bridal Falls to Regional Boundary	74
HOPE I/C	(5079) RTE 3/5: Hope to Regional Boundary	78
OLD HOPE-PRINCETON WAY (OLD ROUTE 3), 2.4 KM EAST OF ROUTE 1, HOPE	(5746) RTE 3/5: Hope to Regional Boundary	79
OTHELLO I/C	(5061) RTE 3/5: Hope to Regional Boundary	80
ROUTE 1, 0.1 KM NORTH OF CHINA BAR TUNNEL, APPROX. 7.0 KM SOUTH OF BOSTON BAR	(6163) RTE 1: Bridal Falls to Regional Boundary	76
ROUTE 1, 0.2 KM EAST OF OLD HOPE-PRINCETON WAY (OLD ROUTE 3), AT EAST END OF RAILWAY OVERPASS, HOPE	(5732) RTE 1: Bridal Falls to Regional Boundary	73
ROUTE 1, 11.4 KM NORTH OF ROUTE 7, NORTH OF HOPE	(5737) RTE 1: Bridal Falls to Regional Boundary	75
ROUTE 1, 14.4 KM WEST OF SILVERHOPE CREEK BRIDGE, HOPE	(6147) RTE 1: Bridal Falls to Regional Boundary	72

MUNICIPALITY INDEX

Complete listing of all count-equipped Interchanges on MoT South Coast Hwys, grouped by Municipality. Survey Areas (in bold) and Hwy segments are listed on the right-hand side.

ROUTE 1, 5.7 KM NORTH OF BLUE LAKE ROAD, APPROX. 20 KM NORTH OF BOSTON BAR	(5738) RTE 1: Bridal Falls to Regional Boundary	77
ROUTE 3 AT NICOLUM CREEK BRIDGE, EAST OF HOPE	(6294) RTE 3/5: Hope to Regional Boundary	81
ROUTE 5, 12.0 KM NORTH OF ROUTE 3, NORTH OF HOPE	(6302) RTE 3/5: Hope to Regional Boundary	82
ROUTE 7, 0.4 KM EAST OF THE HAIG WEIGH SCALE, HAIG	(6149) RTE 7: Maple Ridge to Haig	96
LANGLEY		Pages
200 STREET I/C	(5006) RTE 1: Surrey to Abbotsford	43 to 44
232 STREET I/C	(5008) RTE 1: Surrey to Abbotsford	46 to 47
264 STREET I/C	(5009) RTE 1: Surrey to Abbotsford	48 to 49
ROUTE 1, 5.7 KM EAST OF THE 200 STREET AND 0.3 KM EAST OF THE GLOVER ROAD, LANGLEY	(6145) RTE 1: Surrey to Abbotsford	45
ROUTE 10, 0.2 KM EAST OF ROUTE 1A, LANGLEY	(6018) RTE 10: Surrey to Langley	105
ROUTE 10, 0.2 KM WEST OF 192 STREET, LANGLEY	(6001) RTE 10: Surrey to Langley	103
ROUTE 10, 0.3 KM EAST OF 216 STREET AND 0.3 KM WEST OF GLOVER ROAD/SPRINGBROOK ROAD, LANGLEY	(6057) RTE 10: Surrey to Langley	106
ROUTE 10, 0.4 KM EAST OF 192 STREET AND 1.1 KM WEST OF ROUTE 1A, LANGLEY	(6017) RTE 10: Surrey to Langley	104

MUNICIPALITY INDEX

Complete listing of all count-equipped Interchanges on MoT South Coast Hwys, grouped by Municipality. Survey Areas (in bold) and Hwy segments are listed on the right-hand side.

ROUTE 10, 1.3 KM EAST OF ROUTE 10 (GLOVER RD) AND 1.2 KM WEST OF 232 STREET SOUTH, LANGLEY	(6062) RTE 10: Surrey to Langley	107
ROUTE 13, 0.3 KM NORTH OF CANADA/USA BORDER, LANGLEY	(6291) RTE 13: Canada/US Border to Route 1	111
LIONS BAY		Pages
LIONS BAY I/C	(6197) RTE 99: Horseshoe Bay to Lillooet	155
ROUTE 99, AT NORTH END OF FURRY CREEK BRIDGE, 0.5 KM NORTH OF FURRY CREEK ROAD AND APPROX. 15.0 KM NORTH OF LIONS BAY	(6208) RTE 99: Horseshoe Bay to Lillooet	156
MAPLE RIDGE		Pages
HANEY BYPASS, 0.2 KM WEST OF ROUTE 7, MAPLE RIDGE	(6069) RTE 7: Maple Ridge to Haig	86
ROUTE 7, 0.1 KM EAST OF HANEY BYPASS, AT THE WEST END OF THE KANAKA CREEK BRIDGE, MAPLE RIDGE	(6038) RTE 7: Maple Ridge to Haig	87
ROUTE 7, 0.2 KM WEST OF 240 STREET (ALBION FERRY ACCESS), MAPLE RIDGE	(6050) RTE 7: Maple Ridge to Haig	88
MISSION		Pages
MISSION BRIDGE I/C	(5067) RTE 11: Huntington to Mission	110
ROUTE 7, 0.3 KM WEST OF NICOMEN SLOUGH BRIDGE AND 0.7 KM EAST OF NICOMEN ISLAND TRUNK ROAD (EAST ACCESS), DEROCHE	(6108) RTE 7: Maple Ridge to Haig	92
ROUTE 7, 0.3 KM WEST OF ROUTE 11, MISSION	(6118) RTE 7: Maple Ridge to Haig	90

MUNICIPALITY INDEX

Complete listing of all count-equipped Interchanges on MoT South Coast Hwys, grouped by Municipality. Survey Areas (in bold) and Hwy segments are listed on the right-hand side.

ROUTE 7, 3.6 KM EAST OF ROUTE 11 AND 1.1 KM EAST OF STAVE LAKE STREET, MISSION	(6109) RTE 7: Maple Ridge to Haig	91
ROUTE 7, APPROX. 5.2 KM WEST OF ROUTE 11, MISSION	(6148) RTE 7: Maple Ridge to Haig	89
NEW WESTMINSTER		Pages
QUEENSBOROUGH BRIDGE I/C	(5065) RTE 91A: New Westminister	131
WESTMINSTER I/C	(5083) RTE 91A: New Westminister	130
NORTH VANCOUVER		Pages
CAPILANO ROAD I/C	(5022) RTE 1: North Vancouver to Burnaby	12
FERN STREET I/C	(5038) RTE 1: North Vancouver to Burnaby	17 to 18
LONSDALE AVENUE I/C	(5100) RTE 1: North Vancouver to Burnaby	14
LYNN VALLEY ROAD I/C	(5048) RTE 1: North Vancouver to Burnaby	15 to 16
SECOND NARROWS I/C	(5010) RTE 1: North Vancouver to Burnaby	19
WESTVIEW DRIVE I/C	(5155) RTE 1: North Vancouver to Burnaby	13

MUNICIPALITY INDEX

Complete listing of all count-equipped Interchanges on MoT South Coast Hwys, grouped by Municipality. Survey Areas (in bold) and Hwy segments are listed on the right-hand side.

PEMBERTON**Pages**

ROUTE 99 (DUFFEY LAKE ROAD), 17.0 KM NORTH OF ROUTE 99/VINE ROAD/PEMBERTON ROAD INTERSECTION, AT ROAD CLOSURE GATES, NORTH OF MT CURRIE **(6207)** RTE 99: Horseshoe Bay to Lillooet 163

ROUTE 99, 1.1 KM NORTH OF GREEN RIVER XING, APPROX. 15.0 KM SOUTH OF PEMBERTON **(5968)** RTE 99: Horseshoe Bay to Lillooet 162

PITT MEADOWS**Pages**

ROUTE 7, 0.4 KM EAST OF 192 STREET (HARRIS ROAD), PITT MEADOWS **(6049)** RTE 7: Burnaby to Maple Ridge 84

ROUTE 7, 0.6 KM WEST OF LAITY STREET, HANEY **(6039)** RTE 7: Burnaby to Maple Ridge 85

POWELL RIVER**Pages**

ROUTE 101 (MARINE AVENUE), 0.4 KM NORTH OF ALBERNI STREET, POWELL RIVER **(5980)** RTE 101: Langdale to Lund 170

ROUTE 101, 0.8 KM NORTH OF THE NORTH END OF THE LOIS RIVER BRIDGE, SOUTH OF POWELL RIVER **(6290)** RTE 101: Langdale to Lund 169

ROUTE 101, AT SOUTH END OF POWELL LAKE BRIDGE, POWELL RIVER **(5979)** RTE 101: Langdale to Lund 171

RICHMOND**Pages**

DEAS ISLAND INTERSECTION **(5149)** RTE 99: Richmond to Vancouver 141

OAK STREET BRIDGE (SOUTH END) I/C **(5059)** RTE 99: Richmond to Vancouver 148 to 149

RICHMOND I/C **(5066)** RTE 99: Richmond to Vancouver 145

MUNICIPALITY INDEX

Complete listing of all count-equipped Interchanges on MoT South Coast Hwys, grouped by Municipality. Survey Areas (in bold) and Hwy segments are listed on the right-hand side.

ROUTE 91, AT NO.8 ROAD AND 5.3 KM EAST OF ROUTE 99, RICHMOND	(6250) RTE 91: Richmond to Nordel Way	120
ROUTE 91/KNIGHT STREET I/C	(5043) RTE 91: Richmond to Nordel Way	118 to 119
SEA ISLAND WAY, AT EAST END OF MORAY CHANNEL BRIDGE, RICHMOND	(6016) RTE 99: Richmond to Vancouver	150
SHELL ROAD I/C	(5071) RTE 99: Richmond to Vancouver	146 to 147
STEVESTON HWY I/C	(5074) RTE 99: Richmond to Vancouver	142 to 143
WESTMINSTER HWY I/C	(5069) RTE 99: Richmond to Vancouver	144
SECHELT		Pages
ROUTE 101, 0.1 KM NORTH OF BROOKS ROAD, SECHELT/HALFMOON BAY	(6289) RTE 101: Langdale to Lund	167
ROUTE 101, APPROX. 1.0 KM SOUTH OF EARL'S COVE FERRY TERMINAL	(5992) RTE 101: Langdale to Lund	168
SQUAMISH		Pages
ROUTE 99, 2.1 KM NORTH OF ACCESS AND 6.2 KM SOUTH OF CLEVELAND AVENUE, SOUTH OF SQUAMISH	(6256) RTE 99: Horseshoe Bay to Lillooet	157
ROUTE 99, AT NORTH END OF CHEEKYE RIVER BRIDGE, APPROX 10.0 KM NORTH OF SQUAMISH	(5998) RTE 99: Horseshoe Bay to Lillooet	159
ROUTE 99, AT SOUTH END OF CHEEKYE RIVER BRIDGE, APPROX. 10.0 KM NORTH OF SQUAMISH	(6135) RTE 99: Horseshoe Bay to Lillooet	158

MUNICIPALITY INDEX

Complete listing of all count-equipped Interchanges on MoT South Coast Hwys, grouped by Municipality. Survey Areas (in bold) and Hwy segments are listed on the right-hand side.

SURREY	Pages
104 AVENUE I/C	(5000) RTE 1: Surrey to Abbotsford 40
152 STREET I/C	(5001) RTE 1: Surrey to Abbotsford 39
176 STREET I/C	(5003) RTE 1: Surrey to Abbotsford 41 to 42
KING GEORGE HWY I/C	(5039) RTE 99: Canada/USA Border to Richmond 135 to 136
ROUTE 10, 0.3 KM EAST OF ROUTE 99A, SURREY	(6226) RTE 10: Surrey to Langley 101
ROUTE 10, 0.4 KM WEST OF ROUTE 15, SURREY	(6013) RTE 10: Surrey to Langley 102
ROUTE 10, 0.5 KM WEST OF ROUTE 99A, SURREY	(6019) RTE 10: Delta to Surrey 100
ROUTE 15, 0.3 KM NORTH OF 8 AVENUE, SURREY	(6058) RTE 15: Canada/US Border to Route 1 113
ROUTE 15, 0.3 KM SOUTH OF ROUTE 1A, SURREY	(6003) RTE 15: Canada/US Border to Route 1 114
ROUTE 15, JUST SOUTH OF SECOND AVENUE, SURREY	(6187) RTE 15: Canada/US Border to Route 1 112
SOUTH SURREY I/C	(5172) RTE 99: Canada/USA Border to Richmond 134

MUNICIPALITY INDEX

Complete listing of all count-equipped Interchanges on MoT South Coast Hwys, grouped by Municipality. Survey Areas (in bold) and Hwy segments are listed on the right-hand side.

TSAWWASSEN**Pages**

ROUTE 17, APPROX. 4.0 KM NORTH OF THE TSAWWASSEN FERRY TERMINAL AND 0.3 KM SOUTH OF 52 STREET, TSAWWASSEN	(6075) RTE 17: Tsawwassen Ferry to Route 99	115
-----------------------------------------------------------------------------------------------------------	----------------------------------------------------	-----

VANCOUVER**Pages**

16 AVENUE, 0.2 KM EAST OF MARINE DRIVE, U.B.C.	(5993) UBC Endowment Lands	176
------------------------------------------------	-----------------------------------	-----

16 AVENUE, 0.2 KM EAST OF WESBROOK PLACE, U.B.C.	(5990) UBC Endowment Lands	175
--------------------------------------------------	-----------------------------------	-----

CASSIAR STREET I/C	(5118) RTE 1: North Vancouver to Burnaby	23
--------------------	-------------------------------------------------	----

CHANCELLOR BOULEVARD, 0.4 KM WEST OF BLANCA STREET, U.B.C.	(5988) UBC Endowment Lands	173
------------------------------------------------------------	-----------------------------------	-----

FIRST AVENUE I/C	(5004) RTE 1: North Vancouver to Burnaby	24
------------------	-------------------------------------------------	----

MCGILL STREET I/C	(5011) RTE 1: North Vancouver to Burnaby	21 to 22
-------------------	-------------------------------------------------	----------

NW MARINE DRIVE, 0.1 KM EAST OF ACADIA ROAD, U.B.C.	(5989) UBC Endowment Lands	174
-----------------------------------------------------	-----------------------------------	-----

ROUTE 1, AT SOUTH END OF SECOND NARROWS BRIDGE, VANCOUVER	(6134) RTE 1: North Vancouver to Burnaby	20
-----------------------------------------------------------	-------------------------------------------------	----

ROUTE 1A/99, AT SOUTH END OF FIRST NARROWS BRIDGE, VANCOUVER	(6133) RTE 99: Richmond to Vancouver	151
--------------------------------------------------------------	---------------------------------------------	-----

SW MARINE DRIVE, 0.2 KM EAST OF 16 AVENUE, U.B.C.	(5995) UBC Endowment Lands	177
---------------------------------------------------	-----------------------------------	-----

MUNICIPALITY INDEX

Complete listing of all count-equipped Interchanges on MoT South Coast Hwys, grouped by Municipality. Survey Areas (in bold) and Hwy segments are listed on the right-hand side.

UNIVERSITY BOULEVARD, 0.8 KM WEST OF BLANCA STREET, U.B.C.

(5987) UBC Endowment Lands

172

WEST VANCOUVER**Pages**

15 STREET I/C

(5002) RTE 1: Horseshoe Bay to N. Vancouver

8 to 9

21 STREET I/C

(5007) RTE 1: Horseshoe Bay to N. Vancouver

7

CAULFIELD DRIVE I/C

(5023) RTE 1: Horseshoe Bay to N. Vancouver

3 to 4

CYPRESS BOWL I/C

(5031) RTE 1: Horseshoe Bay to N. Vancouver

6

EAGLERIDGE DRIVE I/C

(5034) RTE 1: Horseshoe Bay to N. Vancouver

2

FIRST NARROWS I/C

(5005) RTE 99: Richmond to Vancouver

152

HORSESHOE BAY I/C

(5120) RTE 1: Horseshoe Bay to N. Vancouver

1

ROUTE 99, 0.8 KM NORTH OF ROUTE 1/99, HORSESHOE BAY

(5973) RTE 99: Horseshoe Bay to Lillooet

154

ROUTE 99, 1.5 KM NORTH OF ROUTE 1/ROUTE 99, HORSESHOE BAY

(6137) RTE 99: Horseshoe Bay to Lillooet

153

TAYLOR WAY I/C

(5077) RTE 1: Horseshoe Bay to N. Vancouver

10 to 11

WESTMOUNT ROAD I/C

(5084) RTE 1: Horseshoe Bay to N. Vancouver

5

MUNICIPALITY INDEX

Complete listing of all count-equipped Interchanges on MoT South Coast Hwys, grouped by Municipality. Survey Areas (in bold) and Hwy segments are listed on the right-hand side.

WHISTLER**Pages**

ROUTE 99, 0.5 KM NORTH OF LAKE PLACID ROAD, WHISTLER

(6136) RTE 99: Horseshoe Bay to Lillooet

161

ROUTE 99, 0.2 KM SOUTH OF CHEAKAMUS LAKE ROAD/FUNCTION JUNCTION, APPROX. 8.0 KM SOUTH OF WHISTLER

(5991) RTE 99: Horseshoe Bay to Lillooet

160

WHITE ROCK**Pages**

CAMPBELL RIVER ROAD I/C

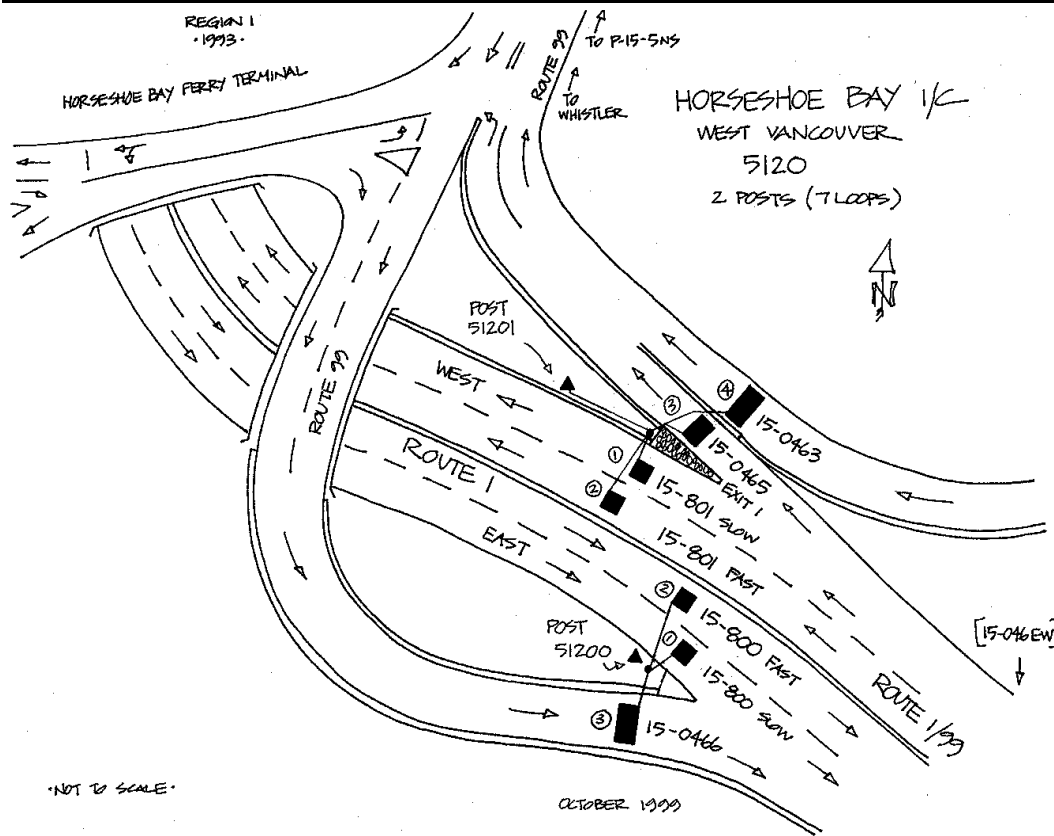
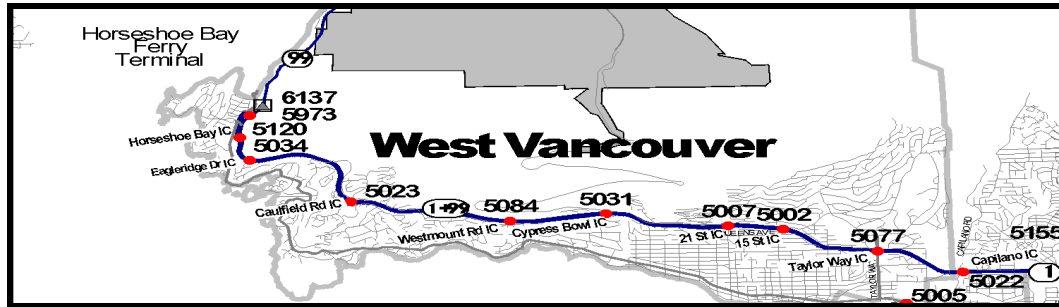
(5021) RTE 99: Canada/USA Border to Richmond

132 to 133

ROUTE 1/99 - UPPER LEVELS / TRANS CANADA

Horseshoe Bay to N. Vancouver

Stn #	TMP #	Location Description	2000	1999	1998	1997	1996	
5120	15-0463	EAGLERIDGE DRIVE N&SB TO ROUTE 99 NB, WEST VANCOUVER	AADT	N/A	2100	608 *	1016	N/A
			SADT	N/A	2200	626 *	1037	N/A
5120	15-0465	ROUTE 1/99 WB TO ROUTE 99 NB, WEST VANCOUVER	AADT	6319	6366	7581	7397	N/A
			SADT	6554	6607	9060	9073	N/A
5120	15-0466	ROUTE 99 SB TO ROUTE 1/99 EB, WEST VANCOUVER	AADT	9372	9420	9696	9485	N/A
			SADT	10984	11134	11565	11430	N/A
5120	15-046E	C 0.8 KM EAST OF ROUTE 99, WEST VANCOUVER (COMPOSITE - HORSESHOE BAY I/C)	AADT	14275	14342	14015	14116	N/A
			SADT	16515	16724	15276	15865	N/A
5120	15-046W	C	AADT	15300 *	15300 *	15000 *	15100 *	N/A
			SADT	16400 *	16400 *	16100 *	16200 *	N/A
5120	15-800	C ROUTE 1/99 EB THRU TRAFFIC, JUST EAST OF ROUTE 99, WEST VANCOUVER (COMPOSITE - HORSESHOE BAY I/C)	AADT	5049	5068	4702	4702	N/A
			SADT	5808	5785	5130	5187	N/A
5120	15-801	C ROUTE 1/99 WB THRU TRAFFIC, JUST EAST OF ROUTE 99, WEST VANCOUVER (COMPOSITE - HORSESHOE BAY I/C)	AADT	6329	6428	5234	5273	N/A
			SADT	7405	7636	5581	5616	N/A



NOT TO SCALE

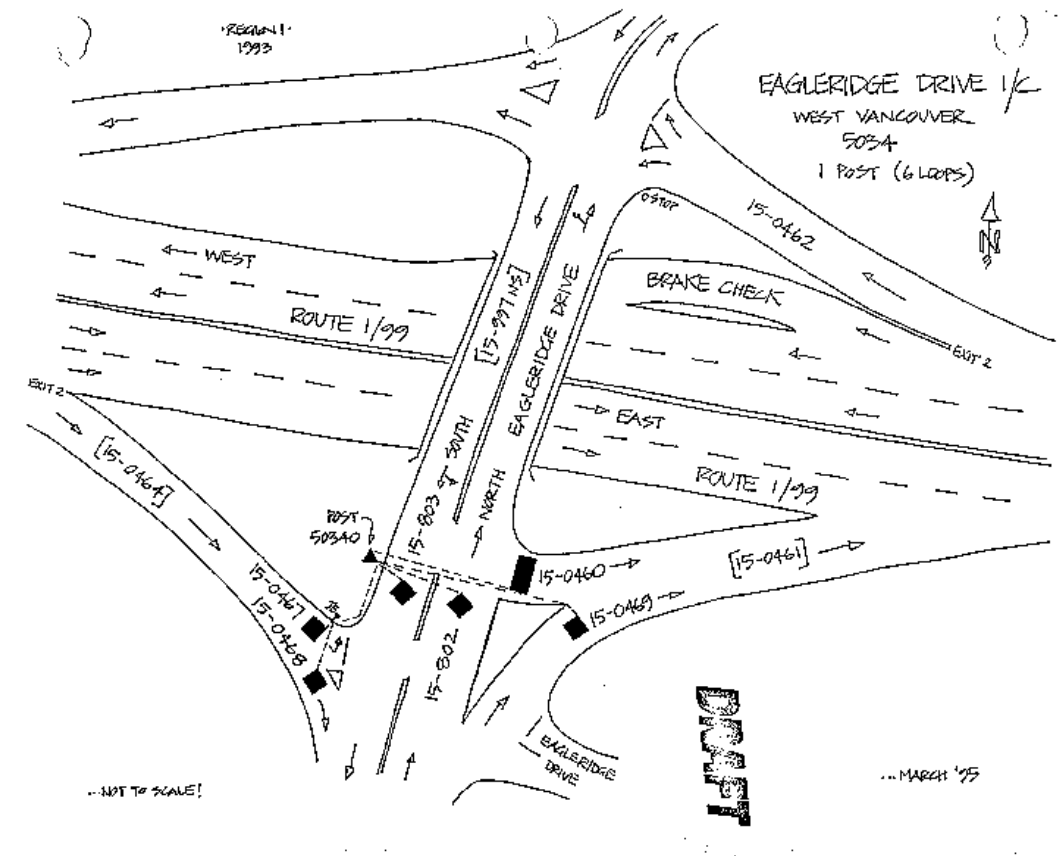
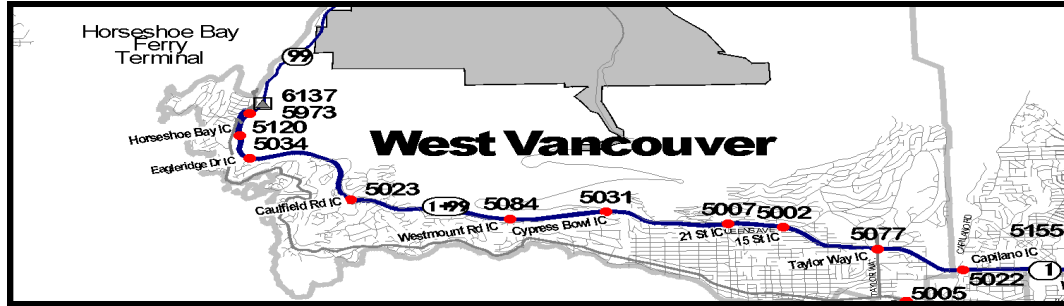
OCTOBER 1999

Cnt Stn Type SHRT
 Class data? NUL
 Year Stn last counted 2001

ROUTE 1/99 - UPPER LEVELS / TRANS CANADA

Horseshoe Bay to N. Vancouver

Stn #	TMP #	Location Description	2000	1999	1998	1997	1996
5034	15-0460	EAGLERIDGE DRIVE SB TO ROUTE 1/99 EB, WEST VANCOUVER	AADT 60	N/A	N/A	N/A	N/A
			SADT 71	N/A	N/A	N/A	N/A
5034	15-0461	C EAGLERIDGE DRIVE N&SB TO ROUTE 1/99 EB, WEST VANCOUVER (COMPOSITE - EAGLERIDGE DRIVE I/C)	AADT 884	N/A	N/A	N/A	N/A
			SADT 976	N/A	N/A	N/A	N/A
5034	15-0462	ROUTE 1/99 WB TO ROUTE 99 NB AND EAGLERIDGE DRIVE N&SB, WEST VANCOUVER	AADT 3431	N/A	N/A	N/A	N/A
			SADT 3641	N/A	N/A	N/A	N/A
5034	15-0464	C ROUTE 1/99 EB TO EAGLERIDGE DRIVE N&SB, WEST VANCOUVER (COMPOSITE - EAGLERIDGE DRIVE I/C)	AADT 90	N/A	N/A	N/A	N/A
			SADT 150	N/A	N/A	N/A	N/A
5034	15-0467	ROUTE 1/99 EB TO EAGLERIDGE DRIVE NB, WEST VANCOUVER	AADT 52	N/A	N/A	N/A	N/A
			SADT 59	N/A	N/A	N/A	N/A
5034	15-0468	ROUTE 1/99 EB TO EAGLERIDGE DRIVE SB, WEST VANCOUVER	AADT 41	N/A	N/A	N/A	N/A
			SADT 72	N/A	N/A	N/A	N/A
5034	15-0469	EAGLERIDGE DRIVE NB TO ROUTE 1/99 EB, WEST VANCOUVER	AADT 822	N/A	N/A	N/A	N/A
			SADT 911	N/A	N/A	N/A	N/A
5034	15-802	C EAGLERIDGE DRIVE NB THRU TRAFFIC, JUST SOUTH OF ROUTE 1/99, WEST VANCOUVER (COMPOSITE - EAGLERIDGE DRIVE I/C)	AADT 90 *	N/A	N/A	N/A	N/A
			SADT 130 *	N/A	N/A	N/A	N/A
5034	15-803	C AT ROUTE 1/99, WEST VANCOUVER (COMPOSITE - EAGLERIDGE DRIVE I/C)	AADT 884	N/A	N/A	N/A	N/A
			SADT 929	N/A	N/A	N/A	N/A

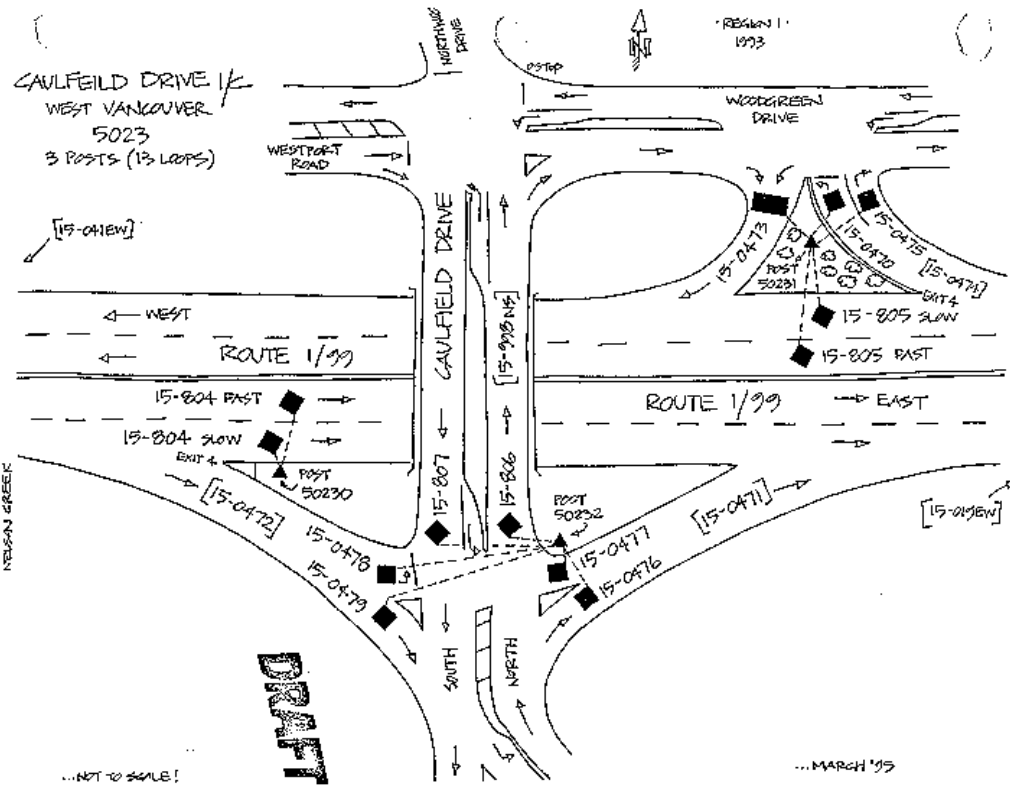
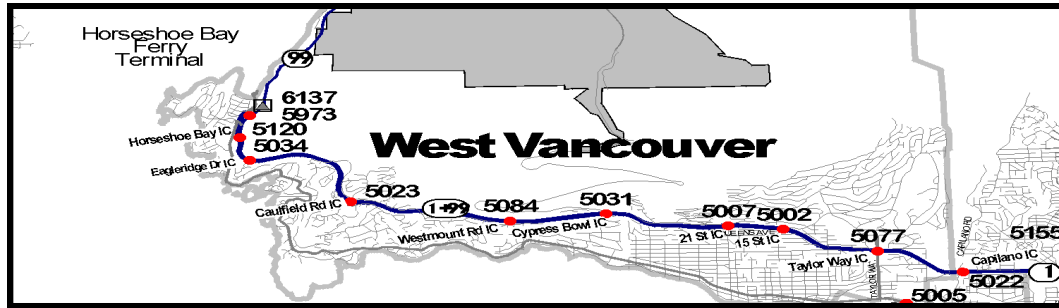


Cnt Stn Type SHRT
 Class data? NUL
 Year Stn last counted 2000

ROUTE 1/99 - UPPER LEVELS / TRANS CANADA

Horseshoe Bay to N. Vancouver

Stn #	TMP #	Location Description	2000 AADT SADT	1999	1998	1997	1996	
5023	15-019E	C BETWEEN CAULFIELD DRIVE I/C AND WESTMOUNT I/C, AT CYPRESS CREEK, WEST VANCOUVER (COMPOSITE - CAULFIELD DRIVE	AADT	18472	N/A	N/A	N/A	N/A
			SADT	21138	N/A	N/A	N/A	N/A
5023	15-019W	C	AADT	17267	N/A	N/A	N/A	N/A
			SADT	18133	N/A	N/A	N/A	N/A
5023	15-0470	ROUTE 1/99 WB TO WOODGREEN DRIVE WB, WEST VANCOUVER	AADT	4968	N/A	N/A	N/A	N/A
			SADT	5268	N/A	N/A	N/A	N/A
5023	15-0471	C CAULFIELD DRIVE N&SB TO ROUTE 1/99 EB, WEST VANCOUVER (COMPOSITE - CAULFIELD DRIVE I/C)	AADT	5652	N/A	N/A	N/A	N/A
			SADT	6523	N/A	N/A	N/A	N/A
5023	15-0473	WOODGREEN DRIVE E&WB TO ROUTE 1/99 WB, WEST VANCOUVER	AADT	1261	N/A	N/A	N/A	N/A
			SADT	1353	N/A	N/A	N/A	N/A
5023	15-0474	C ROUTE 1/99 WB TO WOODGREEN DRIVE E&WB, WEST VANCOUVER (COMPOSITE - CAULFIELD DRIVE I/C)	AADT	5348	N/A	N/A	N/A	N/A
			SADT	5668	N/A	N/A	N/A	N/A
5023	15-0475	ROUTE 1/99 WB TO WOODGREEN DRIVE EB, WEST VANCOUVER	AADT	392	N/A	N/A	N/A	N/A
			SADT	416	N/A	N/A	N/A	N/A
5023	15-0476	CAULFIELD DRIVE NB TO ROUTE 1/99 EB, WEST VANCOUVER	AADT	3652	N/A	N/A	N/A	N/A
			SADT	3886	N/A	N/A	N/A	N/A
5023	15-0477	CAULFIELD DRIVE SB TO ROUTE 1/99 EB, WEST VANCOUVER	AADT	1657	N/A	N/A	N/A	N/A
			SADT	1676	N/A	N/A	N/A	N/A
5023	15-0478	ROUTE 1/99 EB TO CAULFIELD DRIVE NB, WEST VANCOUVER	AADT	316	N/A	N/A	N/A	N/A
			SADT	374	N/A	N/A	N/A	N/A
5023	15-0479	ROUTE 1/99 EB TO CAULFIELD DRIVE SB, WEST VANCOUVER	AADT	833	N/A	N/A	N/A	N/A
			SADT	871	N/A	N/A	N/A	N/A
5023	15-804	AT THE CAULFIELD DRIVE U/P, WEST VANCOUVER	AADT	14838	N/A	N/A	N/A	N/A
			SADT	17318	N/A	N/A	N/A	N/A
5023	15-805		AADT	13672	N/A	N/A	N/A	N/A
			SADT	15865	N/A	N/A	N/A	N/A
5023	15-806	C CAULFIELD DRIVE NB THRU TRAFFIC, JUST SOUTH OF ROUTE 1/99, WEST VANCOUVER (COMPOSITE - CAULFIELD DRIVE I/C)	AADT	2735	N/A	N/A	N/A	N/A
			SADT	3220	N/A	N/A	N/A	N/A



Cnt Stn Type SHRT
 Class data? NUL
 Year Stn last counted 2000

ROUTE 1/99 - UPPER LEVELS / TRANS CANADA

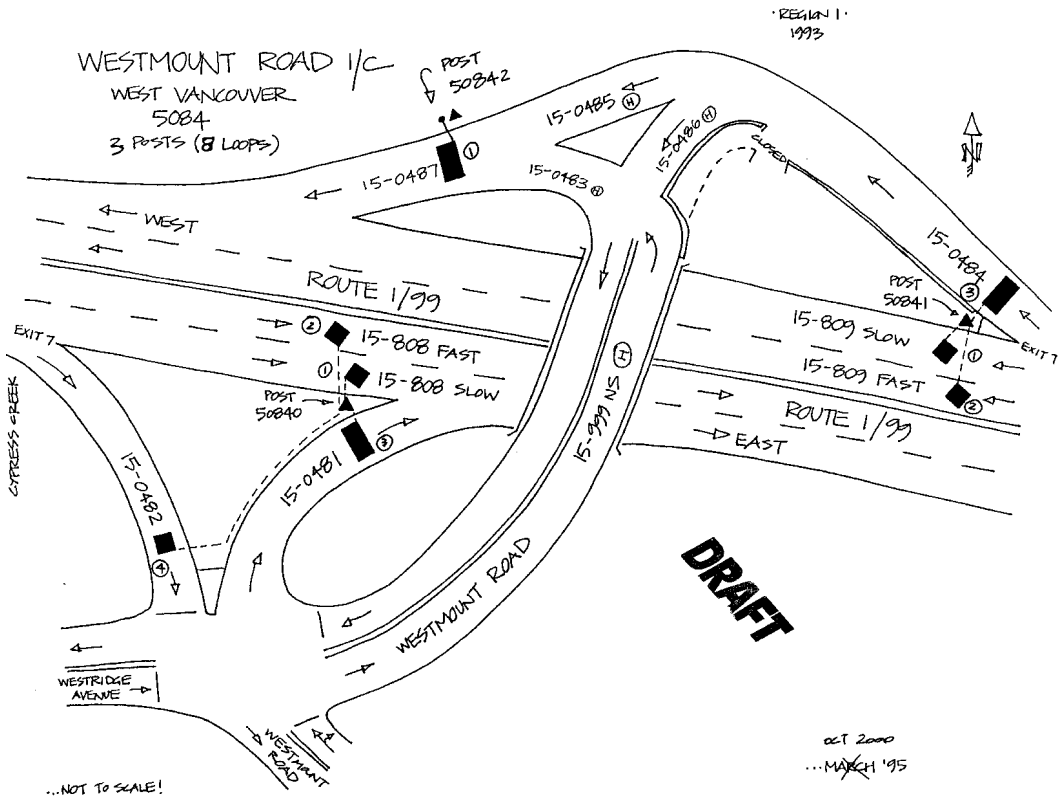
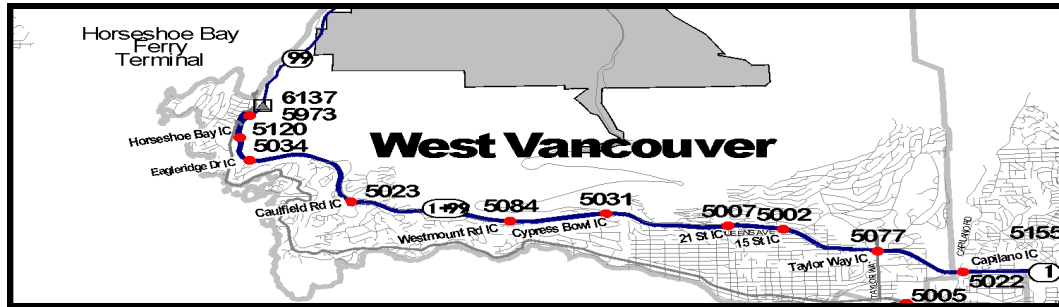
Horseshoe Bay to N. Vancouver

Stn #	TMP #	Location Description		2000	1999	1998	1997	1996
5023	15-807	C CAULFIELD DRIVE SB THRU TRAFFIC, JUST SOUTH OF ROUTE 1/99, WEST VANCOUVER (COMPOSITE - CAULFIELD DRIVE I/C)	AADT	4550	N/A	N/A	N/A	N/A
			SADT	4736	N/A	N/A	N/A	N/A

ROUTE 1/99 - UPPER LEVELS / TRANS CANADA

Horseshoe Bay to N. Vancouver

Stn #	TMP #	Location Description	2000	1999	1998	1997	1996
5084	15-0481	WESTMOUNT ROAD NB AND WESTRIDGE AVENUE EB TO ROUTE 1/99 EB, WEST VANCOUVER	AADT 2136	N/A	2140	2106	N/A
			SADT 2226	N/A	2216	2191	N/A
5084	15-0482	ROUTE 1/99 EB TO WESTMOUNT ROAD SB AND WESTRIDGE AVENUE WB, WEST VANCOUVER	AADT 926	N/A	974	944	N/A
			SADT 962	N/A	1106	1074	N/A
5084	15-0484	ROUTE 1/99 WB TO WESTMOUNT ROAD SB, WESTRIDGE AVENUE WB AND ROUTE 1/99 WB, WEST VANCOUVER	AADT 2083	N/A	2300	2420	N/A
			SADT 2082	N/A	2649	2592	N/A
5084	15-0487	WESTMOUNT ROAD NB AND ROUTE 1/99 WB TO ROUTE 1/99 WB, WEST VANCOUVER	AADT 936	N/A	N/A	N/A	N/A
			SADT 1177	N/A	N/A	N/A	N/A
5084	15-808	ROUTE 1/99 EB THRU TRAFFIC, JUST WEST OF WESTMOUNT ROAD, WEST VANCOUVER	AADT 19276	N/A	18489	16731	N/A
			SADT 22063	N/A	20020	17621	N/A
5084	15-809	ROUTE 1/99 WB THRU TRAFFIC, JUST EAST OF WESTMOUNT ROAD, WEST VANCOUVER	AADT 19177	N/A	19666	19274	N/A
			SADT 22177	N/A	22802	22828	N/A

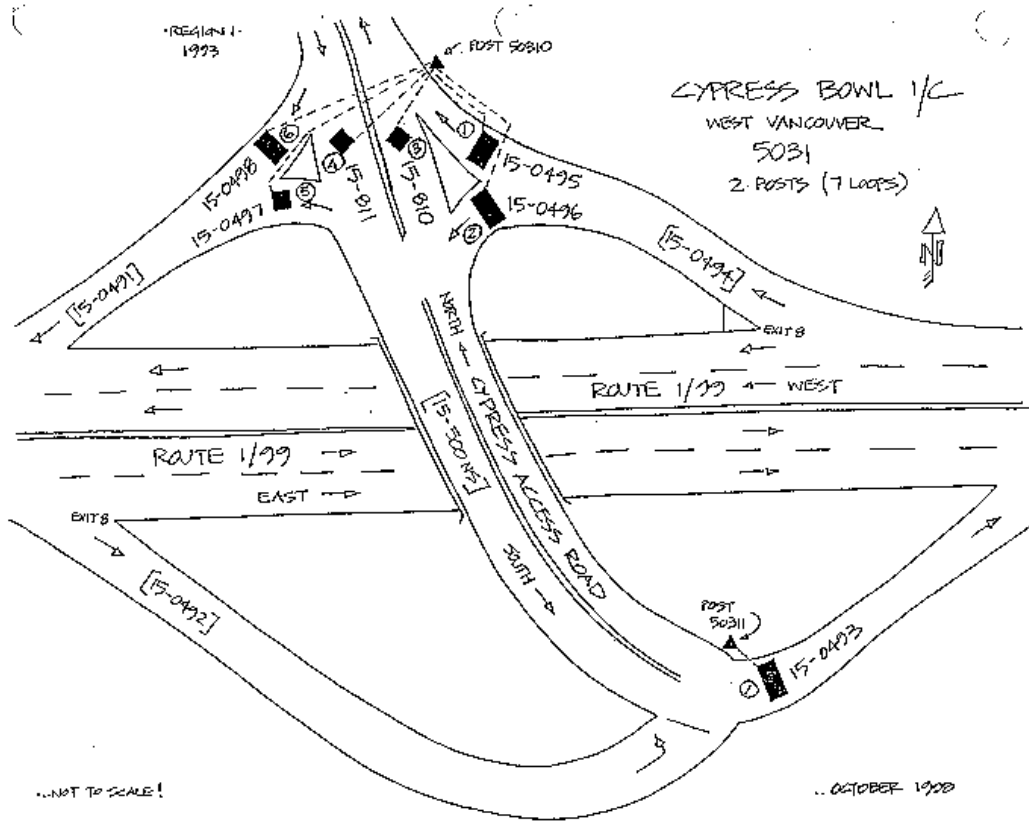
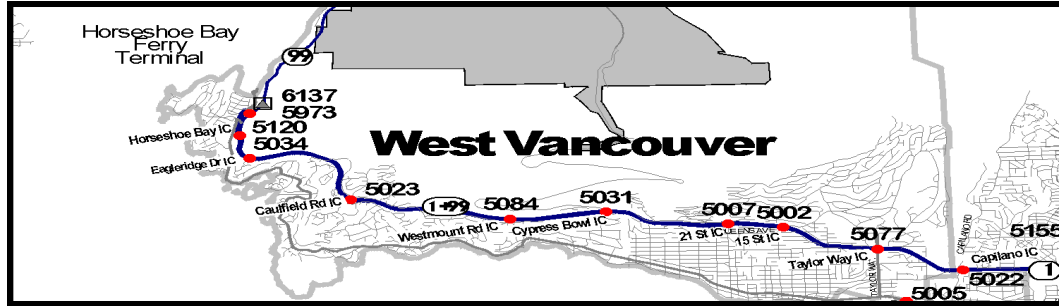


Cnt Stn Type SHRT
 Class data? NUL
 Year Stn last counted 2000

ROUTE 1/99 - UPPER LEVELS / TRANS CANADA

Horseshoe Bay to N. Vancouver

Stn #	TMP #	Location Description	2000	1999	1998	1997	1996	
5031	15-0491	C CYPRESS ACCESS ROAD N&SB TO ROUTE 1/99 WB, WEST VANCOUVER (COMPOSITE - CYPRESS BOWL I/C)	AADT	N/A	N/A	184	N/A	N/A
		SADT	N/A	N/A	277	N/A	N/A	
5031	15-0492	C ROUTE 1/99 EB TO CYPRESS ACCESS ROAD NB, WEST VANCOUVER (COMPOSITE - CYPRESS BOWL I/C)	AADT	N/A	N/A	212	N/A	N/A
		SADT	N/A	N/A	264	N/A	N/A	
5031	15-0493	CYPRESS ACCESS ROAD SB TO ROUTE 1/99 EB, WEST VANCOUVER	AADT	1083	N/A	N/A	N/A	N/A
		SADT	1383	N/A	N/A	N/A	N/A	
5031	15-0494	C ROUTE 1/99 WB TO CYPRESS ACCESS ROAD N&SB, WEST VANCOUVER (COMPOSITE - CYPRESS BOWL I/C)	AADT	N/A	1105	1127	N/A	N/A
		SADT	N/A	1293	1208	N/A	N/A	
5031	15-0495	C ROUTE 1/99 WB TO CYPRESS ACCESS ROAD NB, WEST VANCOUVER	AADT	941	1029	1049	N/A	N/A
		SADT	992	1204	1125	N/A	N/A	
5031	15-0496	C ROUTE 1/99 WB TO CYPRESS ACCESS ROAD SB, WEST VANCOUVER	AADT	76	81	81	N/A	N/A
		SADT	116	108	102	N/A	N/A	
5031	15-0497	CYPRESS ACCESS ROAD NB TO ROUTE 1/99 WB, WEST VANCOUVER	AADT	31	37	37	N/A	N/A
		SADT	47	65	64	N/A	N/A	
5031	15-0498	CYPRESS ACCESS ROAD SB TO ROUTE 1/99 WB, WEST VANCOUVER	AADT	189	3618	3611	N/A	N/A
		SADT	218	3620	3611	N/A	N/A	
5031	15-500N	C AT ROUTE 1/99, WEST VANCOUVER (COMPOSITE - CYPRESS BOWL I/C)	AADT	N/A	N/A	212	N/A	N/A
		SADT	N/A	N/A	264	N/A	N/A	
5031	15-500S	C	AADT	N/A	N/A	1233	N/A	N/A
		SADT	N/A	N/A	1525	N/A	N/A	
5031	15-810	C ROUTE 1/99 EB TO CYPRESS ACCESS ROAD NB, WEST VANCOUVER	AADT	178	191	186	N/A	N/A
		SADT	204	237	232	N/A	N/A	
5031	15-811	CYPRESS ACCESS ROAD SB TO ROUTE 1/99 EB, WEST VANCOUVER	AADT	921	1189	1147	N/A	N/A
		SADT	986	1443	1424	N/A	N/A	



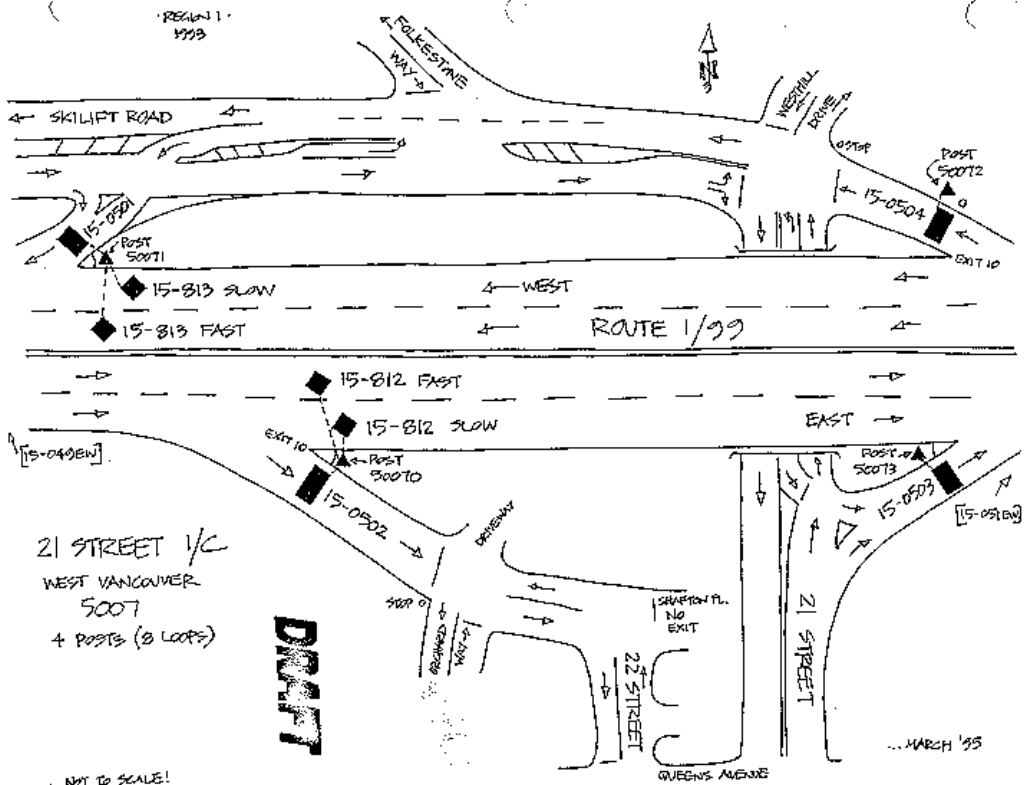
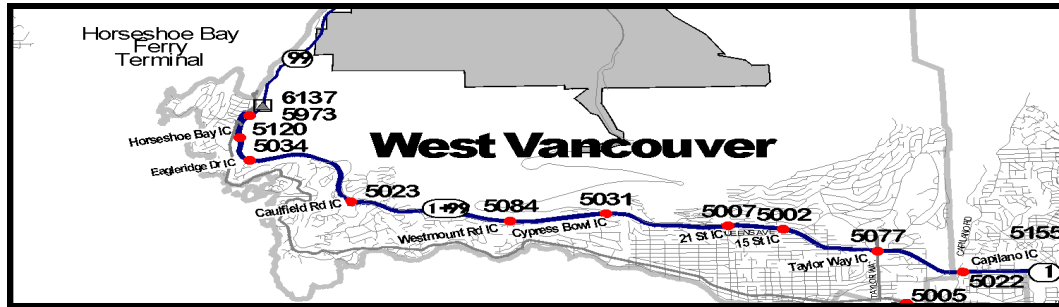
DRAFT

Cnt Stn Type SHRT
 Class data? NUL
 Year Stn last counted 2000

ROUTE 1/99 - UPPER LEVELS / TRANS CANADA

Horseshoe Bay to N. Vancouver

Stn #	TMP #	Location Description	2000	1999	1998	1997	1996	
5007	15-049E	C BETWEEN CYPRESS BOWL I/C AND 21 STREET I/C, WEST VANCOUVER (COMPOSITE - 21 STREET I/C)	AADT	22419	N/A	21204	22110	N/A
			SADT	25651	N/A	24472	23955	N/A
5007	15-049W	C	AADT	20012	N/A	14469	17434	N/A
			SADT	21098	N/A	14481	18979	N/A
5007	15-0501	21 STREET NB, WESTHILL DRIVE SB AND SKILIFT ROAD EB TO ROUTE 1/99 WB	AADT	1413	N/A	1432	1427	N/A
			SADT	1505	N/A	1444	1445	N/A
5007	15-0502	ROUTE 1/99 EB TO 22 STREET SB, WEST VANCOUVER	AADT	1546	N/A	1571	1531	N/A
			SADT	1721	N/A	1709	1686	N/A
5007	15-0503	21 STREET N&SB TO ROUTE 1/99 EB, WEST VANCOUVER	AADT	5415	N/A	N/A	N/A	N/A
			SADT	5654	N/A	N/A	N/A	N/A
5007	15-0504	ROUTE 1/99 WB TO 21 STREET SB, WESTHILL DRIVE NB AND SKILIFT ROAD WB	AADT	5988	N/A	N/A	N/A	N/A
			SADT	6199	N/A	N/A	N/A	N/A
5007	15-051E	C BETWEEN 21 STREET I/C AND 15 STREET I/C, WEST VANCOUVER (COMPOSITE - 21 STREET I/C)	AADT	23751	N/A	24224	23924	N/A
			SADT	24741	N/A	24870	24654	N/A
5007	15-051W	C	AADT	24379	N/A	17577	21033	N/A
			SADT	25120	N/A	17591	22834	N/A
5007	15-812	AT 21 STREET, WEST VANCOUVER	AADT	18417	N/A	18118	17883	N/A
			SADT	21194	N/A	18634	18466	N/A
5007	15-813		AADT	17866	N/A	18274	N/A	N/A
			SADT	18726	N/A	19393	N/A	N/A

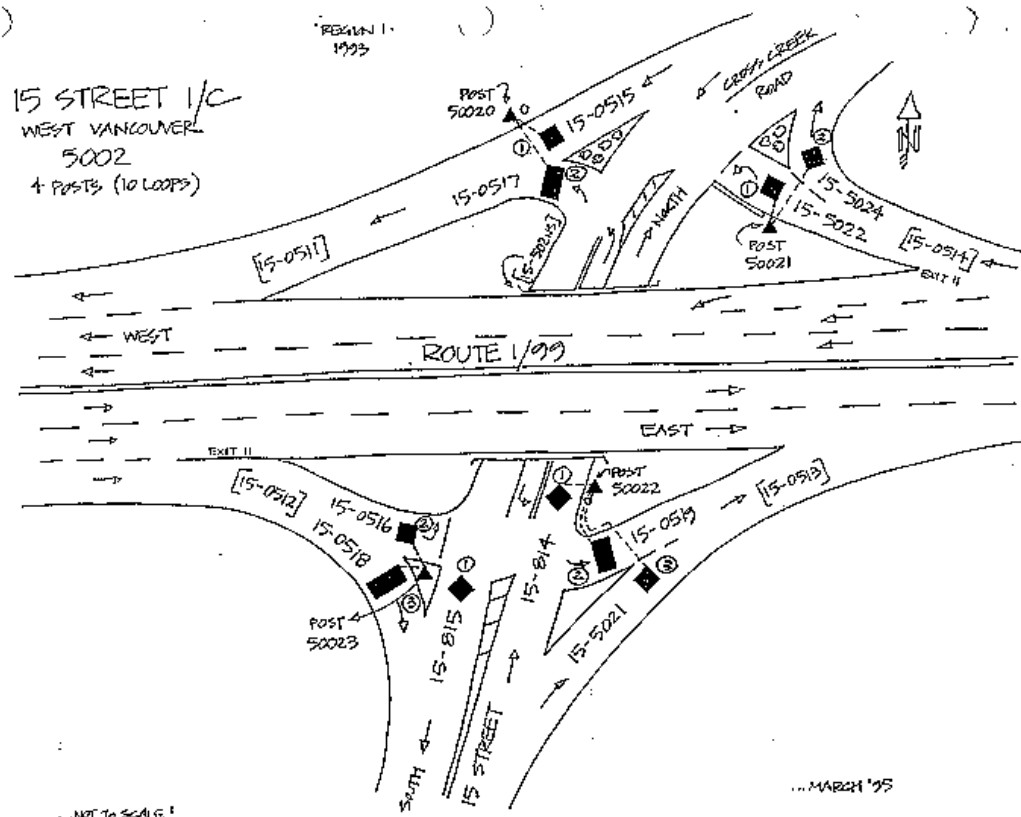
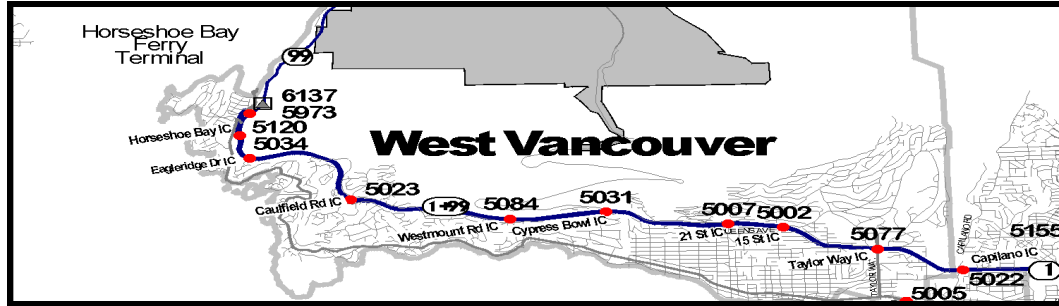


Cnt Stn Type SHRT
 Class data? NUL
 Year Stn last counted 2000

ROUTE 1/99 - UPPER LEVELS / TRANS CANADA

Horseshoe Bay to N. Vancouver

Stn #	TMP #	Location Description	2000	1999	1998	1997	1996
5002	15-0511	C 15 STREET NB AND CROSS CREEK ROAD SB TO ROUTE 1/99 WB, WEST VANCOUVER	AADT 3217	1808	1854	N/A	N/A
		(COMPOSITE - 15 STREET I/C)	SADT 3668	1959	1856	N/A	N/A
5002	15-0512	C ROUTE 1/99 EB TO 15 STREET SB AND CROSS CREEK ROAD NB, WEST VANCOUVER	AADT 2360	2653	2470	N/A	N/A
		(COMPOSITE - 15 STREET I/C)	SADT 2453	2818	2750	N/A	N/A
5002	15-0513	C 15 STREET NB AND CROSS CREEK ROAD SB TO ROUTE 1/99 EB, WEST VANCOUVER	AADT 5316	N/A	N/A	N/A	N/A
		(COMPOSITE - 15 STREET I/C)	SADT 5298	N/A	N/A	N/A	N/A
5002	15-0514	C ROUTE 1/99 WB TO 15 STREET SB AND CROSS CREEK ROAD NB, WEST VANCOUVER	AADT 4897	N/A	N/A	N/A	N/A
		(COMPOSITE - 15 STREET I/C)	SADT 4880	N/A	N/A	N/A	N/A
5002	15-0515	CROSS CREEK ROAD SB TO ROUTE 1/99 WB, WEST VANCOUVER	AADT 1275	1251	1241	N/A	N/A
			SADT 1290	1285	1302	N/A	N/A
5002	15-0516	C ROUTE 1/99 EB TO CROSS CREEK ROAD NB, WEST VANCOUVER	AADT 1033	1119	1095	N/A	N/A
			SADT 1077	1257	1238	N/A	N/A
5002	15-0517	C 15 STREET NB TO ROUTE 1/99 WB, WEST VANCOUVER	AADT 1575	1949	1901	N/A	N/A
			SADT 1686	2381	2339	N/A	N/A
5002	15-0518	C ROUTE 1/99 EB TO 15 STREET SB, WEST VANCOUVER	AADT 1700 *	1638	1620	N/A	N/A
			SADT 1800 *	1901	1894	N/A	N/A
5002	15-0519	C CROSS CREEK ROAD SB TO ROUTE 1/99 EB, WEST VANCOUVER	AADT 1986	1920	1870	N/A	N/A
			SADT 2225	1973	1926	N/A	N/A
5002	15-5021	C 15 STREET NB TO ROUTE 1/99 EB, WEST VANCOUVER (COMPOSITE - 15 STREET I/C)	AADT 3522	3370	3257	N/A	N/A
			SADT 3636	3470	3362	N/A	N/A
5002	15-5022	C ROUTE 1/99 WB TO 15 STREET SB, WEST VANCOUVER	AADT 3385	3155	3069	N/A	N/A
			SADT 3373	3246	3166	N/A	N/A
5002	15-5024	C ROUTE 1/99 WB TO CROSS CREEK ROAD NB, WEST VANCOUVER	AADT 1224	1542	1525	N/A	N/A
			SADT 1241	1593	1594	N/A	N/A
5002	15-502N	C JUST SOUTH OF ROUTE 1/99, WEST VANCOUVER (COMPOSITE - 15 STREET I/C)	AADT 5170	N/A	N/A	N/A	N/A
			SADT 5903	N/A	N/A	N/A	N/A
5002	15-502S	C	AADT 6400 *	N/A	N/A	N/A	N/A
			SADT 6500 *	N/A	N/A	N/A	N/A



DRAFT

Cnt Stn Type SHRT
 Class data? NUL
 Year Stn last counted 2000

ROUTE 1/99 - UPPER LEVELS / TRANS CANADA

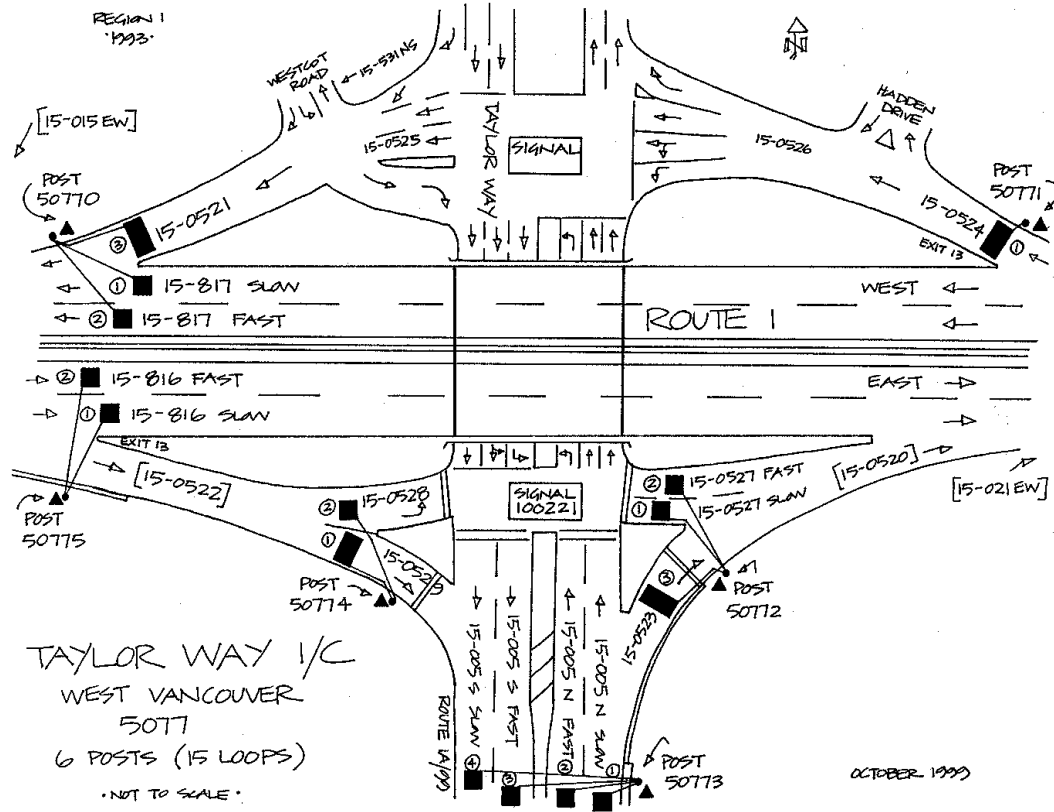
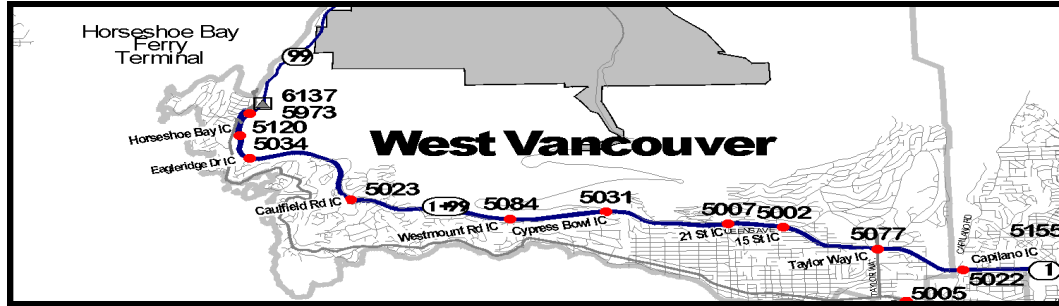
Horseshoe Bay to N. Vancouver

Stn #	TMP #	Location Description		2000	1999	1998	1997	1996
5002	15-814	15 STREET NB THRU TRAFFIC, JUST SOUTH OF ROUTE 1/99, WEST VANCOUVER	AADT	5170	4723	4562	N/A	N/A
			SADT	5903	4866	4712	N/A	N/A
5002	15-815	15 STREET SB THRU TRAFFIC, 0.1 KM SOUTH OF ROUTE 1/99 (AND SOUTH OF ROUTE 1/99 EB RAMP). WEST VANCOUVER	AADT	5300 *	4910	4858	N/A	N/A
			SADT	5800 *	4868	4842	N/A	N/A

ROUTE 1/99 - UPPER LEVELS / TRANS CANADA

Horseshoe Bay to N. Vancouver

Stn #	TMP #	Location Description	2000	1999	1998	1997	1996	
5077	15-005N	ROUTE 1A/99 (TAYLOR WAY) NB THRU TRAFFIC, 0.3 KM SOUTH OF ROUTE 1	AADT	16885	16260	N/A	N/A	N/A
			SADT	17934	17295	N/A	N/A	N/A
5077	15-005S		AADT	16765	16973	16466	15003	N/A
			SADT	17613	17838	17949	16480	N/A
5077	15-015E	C 0.5 KM WEST OF ROUTE 1A/99 (TAYLOR WAY), WEST VANCOUVER (COMPOSITE - TAYLOR WAY I/C)	AADT	27200 *	26938	27711	25361	N/A
			SADT	28300	27639	29757	26550	N/A
5077	15-015W	C	AADT	26400 *	26740	28074	27589	N/A
			SADT	27000 *	27428	29802	29340	N/A
5077	15-021E	C 1.0 KM EAST OF ROUTE 1A/99 (TAYLOR WAY), WEST VANCOUVER (COMPOSITE - TAYLOR WAY I/C)	AADT	29100	29281	N/A	N/A	N/A
			SADT	33313	33169	N/A	N/A	N/A
5077	15-021W	C	AADT	28155	28536	N/A	N/A	N/A
			SADT	29479	29949	N/A	N/A	N/A
5077	15-0520	C ROUTE 1A/99 (TAYLOR WAY) N&SB TO ROUTE 1 EB, WEST VANCOUVER (COMPOSITE - TAYLOR WAY I/C)	AADT	8667	8812	N/A	N/A	N/A
			SADT	9171	9350	N/A	N/A	N/A
5077	15-0521	ROUTE 1A/99 (TAYLOR WAY) N&SB AND WESTCOT ROAD SB TO ROUTE 1/99 WB	AADT	7932	7665	8455	8525	N/A
			SADT	8379	8107	8829	8974	N/A
5077	15-0522	C ROUTE 1/99 EB TO ROUTE 1A/99 (TAYLOR WAY) N&SB, WEST VANCOUVER (COMPOSITE - TAYLOR WAY I/C)	AADT	8035	8132	8144	8072	N/A
			SADT	8484	8574	8447	8392	N/A
5077	15-0523	ROUTE 1A/99 (TAYLOR WAY) NB TO ROUTE 1 EB, WEST VANCOUVER	AADT	5539	5643	N/A	N/A	N/A
			SADT	5900	6028	N/A	N/A	N/A
5077	15-0524	ROUTE 1 WB TO ROUTE 1A/99 (TAYLOR WAY) N&SB, AND HADDEN DRIVE NB	AADT	8952	9302	8348	8264	N/A
			SADT	9930	10526	8322	8168	N/A
5077	15-0527	TAYLOR WAY SB TO ROUTE 1 EB, WEST VANCOUVER	AADT	3125	2937	N/A	N/A	N/A
			SADT	3143	3093	N/A	N/A	N/A
5077	15-0528	ROUTE 1/99 EB TO TAYLOR WAY NB, WEST VANCOUVER	AADT	571	524	602	590	N/A
			SADT	576	563	641	634	N/A
5077	15-0529	ROUTE 1/99 EB TO ROUTE 1A/99 (TAYLOR WAY) SB, WEST VANCOUVER	AADT	7415	7504	N/A	N/A	N/A
			SADT	7825	7907	N/A	N/A	N/A



Cnt Stn Type SHRT
 Class data? NUL
 Year Stn last counted 2001

ROUTE 1/99 - UPPER LEVELS / TRANS CANADA

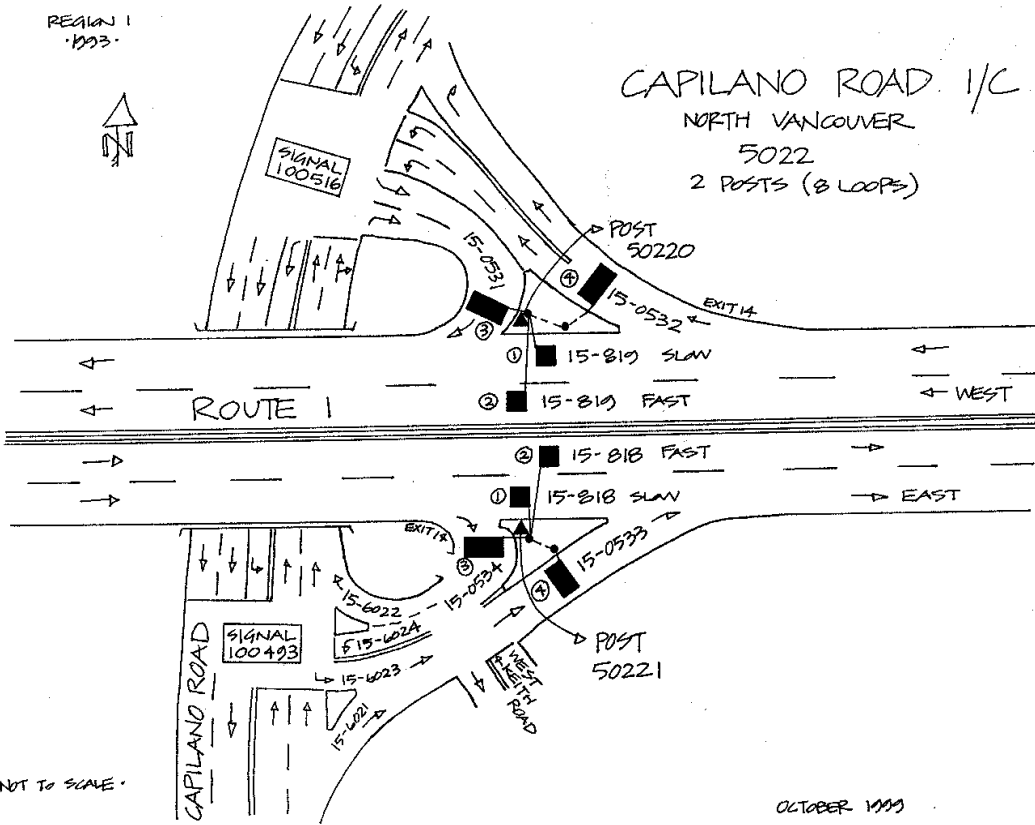
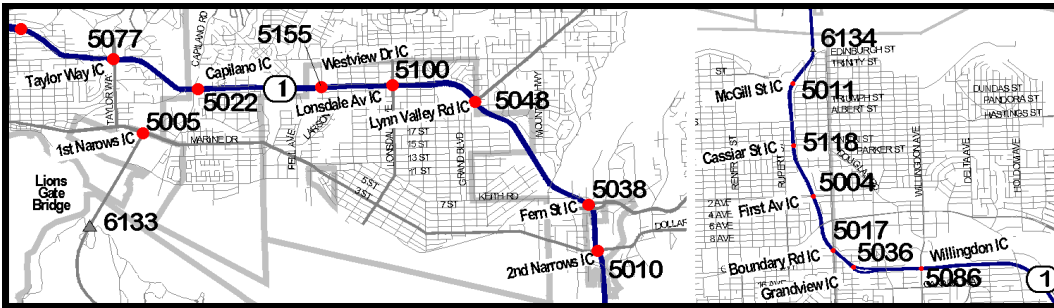
Horseshoe Bay to N. Vancouver

Stn #	TMP #	Location Description		2000	1999	1998	1997	1996
5077	15-816	ROUTE 1 EB THRU TRAFFIC, JUST WEST OF ROUTE 1A/99 (TAYLOR WAY), WEST VANCOUVER	AADT	19587	20300	18404	18141	N/A
			SADT	21580	22795	19314	19167	N/A
5077	15-817	ROUTE 1 WB THRU TRAFFIC, JUST WEST OF ROUTE 1A/99 (TAYLOR WAY), WEST VANCOUVER	AADT	19252	19505	17905	18446	N/A
			SADT	20131	20443	18400	19096	N/A

ROUTE 1 - TRANS CANADA HIGHWAY

North Vancouver to Burnaby

Stn #	TMP #	Location Description		2000	1999	1998	1997	1996
5022	15-0531	CAPILANO ROAD N&SB TO ROUTE 1 WB, NORTH VANCOUVER	AADT	4429	4502	4465	N/A	N/A
			SADT	4681	4770	5216	N/A	N/A
5022	15-0532	ROUTE 1 WB TO CAPILANO ROAD N&SB, NORTH VANCOUVER	AADT	10091	9879	9530	N/A	N/A
			SADT	10515	10289	9737	N/A	N/A
5022	15-0533	CAPILANO ROAD N&SB TO ROUTE 1 EB, NORTH VANCOUVER	AADT	4871	4912	10411	N/A	N/A
			SADT	4852	5012	11835	N/A	N/A
5022	15-0534	ROUTE 1 EB TO CAPILANO ROAD N&SB, NORTH VANCOUVER	AADT	10093	10195	4793	N/A	N/A
			SADT	10681	10811	4776	N/A	N/A
5022	15-818	ROUTE 1 EB THRU TRAFFIC, 0.1 KM EAST OF CAPILANO ROAD, NORTH VANCOUVER	AADT	21859	21571	23315	N/A	N/A
			SADT	21852	23213	26908	N/A	N/A
5022	15-819	ROUTE 1 WB THRU TRAFFIC, 0.1 KM EAST OF CAPILANO ROAD, NORTH VANCOUVER	AADT	24120	24161	24226	N/A	N/A
			SADT	27730	27753	28005	N/A	N/A

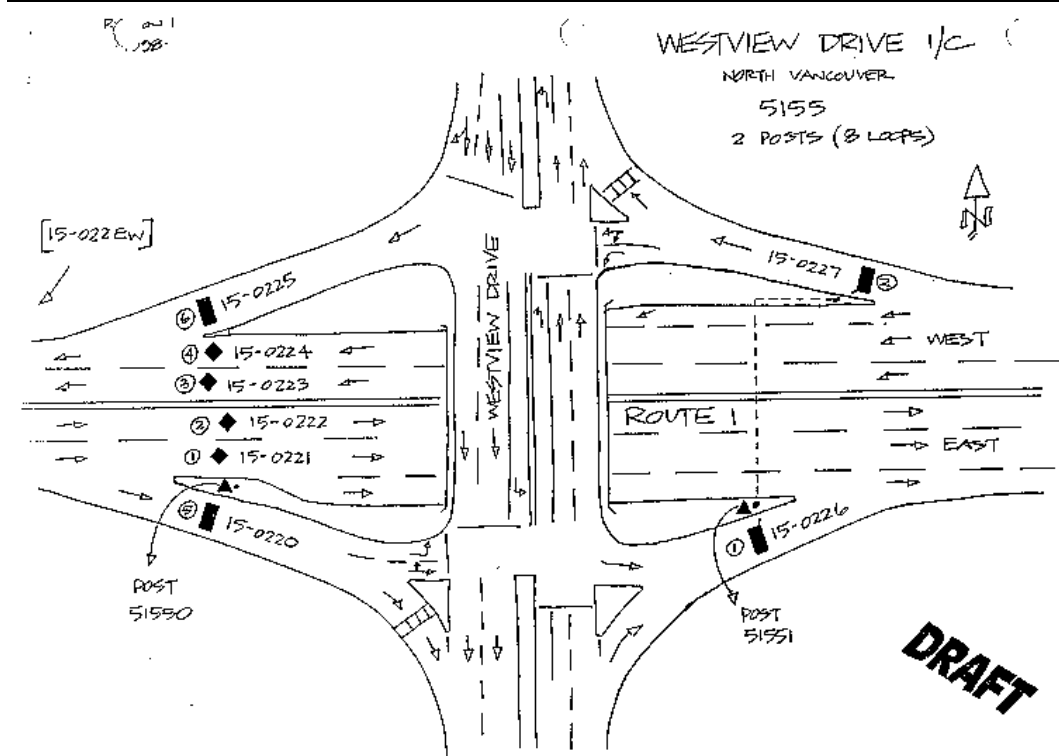
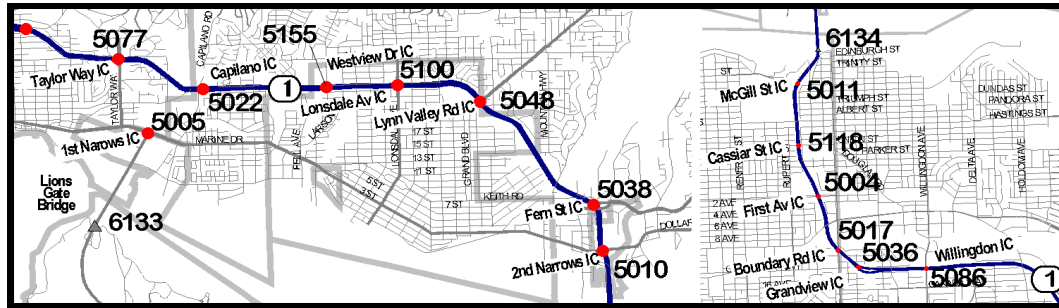


Cnt Stn Type SHRT
 Class data? NUL
 Year Stn last counted 2001

ROUTE 1 - TRANS CANADA HIGHWAY

North Vancouver to Burnaby

Stn #	TMP #	Location Description		2000	1999	1998	1997	1996
5155	15-0220	ROUTE 1 EB TO WESTVIEW DRIVE N&SB, NORTH VANCOUVER	AADT	6255	6845	6791	N/A	N/A
			SADT	6608	7035	7125	N/A	N/A
5155	15-0221	ROUTE 1 EB THRU TRAFFIC, JUST WEST OF WESTVIEW DRIVE (SLOW LANE), NORTH VANCOUVER	AADT	15508	16276	16016	N/A	N/A
			SADT	16829	18609	18384	N/A	N/A
5155	15-0222	ROUTE 1 EB THRU TRAFFIC, JUST WEST OF WESTVIEW DRIVE (FAST LANE), NORTH VANCOUVER	AADT	12716	12722	12403	N/A	N/A
			SADT	15108	15586	15309	N/A	N/A
5155	15-0223	ROUTE 1 WB THRU TRAFFIC, JUST WEST OF WESTVIEW DRIVE (FAST LANE), NORTH VANCOUVER	AADT	11000 *	10961	10596	N/A	N/A
			SADT	11300	11286	10936	N/A	N/A
5155	15-0224	ROUTE 1 WB THRU TRAFFIC, JUST WEST OF WESTVIEW DRIVE (SLOW LANE), NORTH VANCOUVER	AADT	16015	16668	16458	N/A	N/A
			SADT	17006	19306	19111	N/A	N/A
5155	15-0225	WESTVIEW DRIVE N&SB TO ROUTE 1 WB, NORTH VANCOUVER	AADT	5918	6557	6360	N/A	N/A
			SADT	6209	6732	6543	N/A	N/A
5155	15-0226	WESTVIEW DRIVE N&SB TO ROUTE 1 EB, NORTH VANCOUVER	AADT	7900 *	7933	7679	N/A	N/A
			SADT	7800	9128	8900	N/A	N/A
5155	15-0227	ROUTE 1 WB TO WESTVIEW DRIVE N&SB, NORTH VANCOUVER	AADT	9466	8837	8562	N/A	N/A
			SADT	9434	9081	8818	N/A	N/A
5155	15-022E	C 0.3 KM WEST OF WESTVIEW DRIVE, NORTH VANCOUVER (COMPOSITE - WESTVIEW DRIVE I/C)	AADT	32148	34615	33667	N/A	N/A
			SADT	36862	38752	38509	N/A	N/A
5155	15-022W	C	AADT	31955	N/A	N/A	N/A	N/A
			SADT	35835	N/A	N/A	N/A	N/A



NOT TO SCALE!

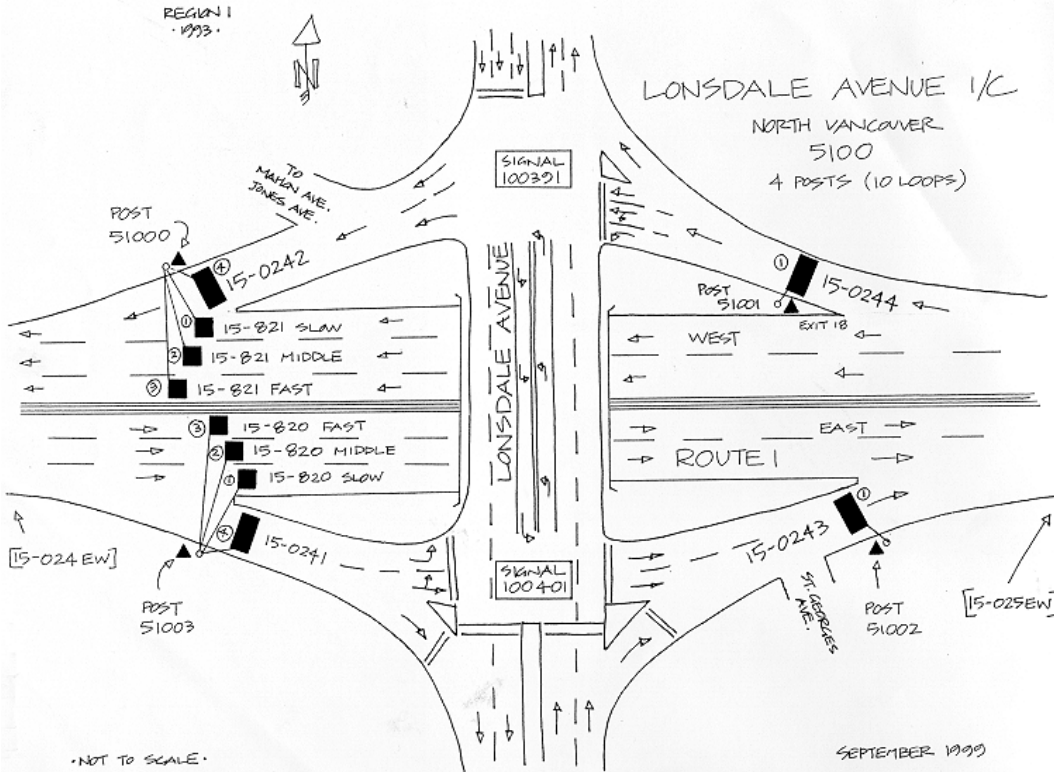
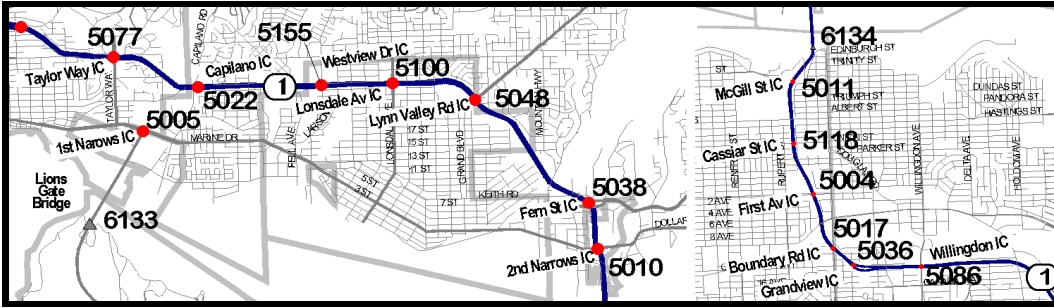
OCTOBER 1998

Cnt Stn Type SHRT
 Class data? NUL
 Year Stn last counted 2001

ROUTE 1 - TRANS CANADA HIGHWAY

North Vancouver to Burnaby

Stn #	TMP #	Location Description		2000	1999	1998	1997	1996
5100	15-0241	ROUTE 1 EB TO LONSDALE AVENUE N&SB, NORTH VANCOUVER	AADT	8653	8509	7889	N/A	N/A
			SADT	10810	10074	9055	N/A	N/A
5100	15-0242	LONSDALE AVENUE N&SB TO ROUTE 1 WB, NORTH VANCOUVER	AADT	7150	7371	7190	N/A	N/A
			SADT	7768	8144	8510	N/A	N/A
5100	15-0243	LONSDALE AVENUE N&SB TO ROUTE 1 EB, NORTH VANCOUVER	AADT	9900 *	9938	N/A	N/A	N/A
			SADT	10100 *	10159	N/A	N/A	N/A
5100	15-0244	ROUTE 1 WB TO LONSDALE AVENUE N&SB, NORTH VANCOUVER	AADT	9625	9746	N/A	N/A	N/A
			SADT	10044	10193	N/A	N/A	N/A
5100	15-024E	C 0.5 KM WEST OF LONSDALE AVENUE, NORTH VANCOUVER (COMPOSITE - LONSDALE I/C)	AADT	35914	36073	28370	N/A	N/A
			SADT	40522	41073	29806	N/A	N/A
5100	15-024W	C	AADT	35984	37150	N/A	N/A	N/A
			SADT	39242	41228	N/A	N/A	N/A
5100	15-025E	C	AADT	36337	37288	31099	N/A	N/A
			SADT	40095	40925	32679	N/A	N/A
5100	15-025W	C	AADT	38400 *	38216	32356	N/A	N/A
			SADT	40000 *	39148	34083	N/A	N/A
5100	15-820	ROUTE 1 EB THRU TRAFFIC, JUST WEST OF LONSDALE AVENUE, NORTH VANCOUVER	AADT	26676	27410	26632	N/A	N/A
			SADT	29575	30215	30451	N/A	N/A
5100	15-821	ROUTE 1 WB THRU TRAFFIC, JUST WEST OF LONSDALE AVENUE, NORTH VANCOUVER	AADT	28799	29746	27524	N/A	N/A
			SADT	31445	33058	27450	N/A	N/A

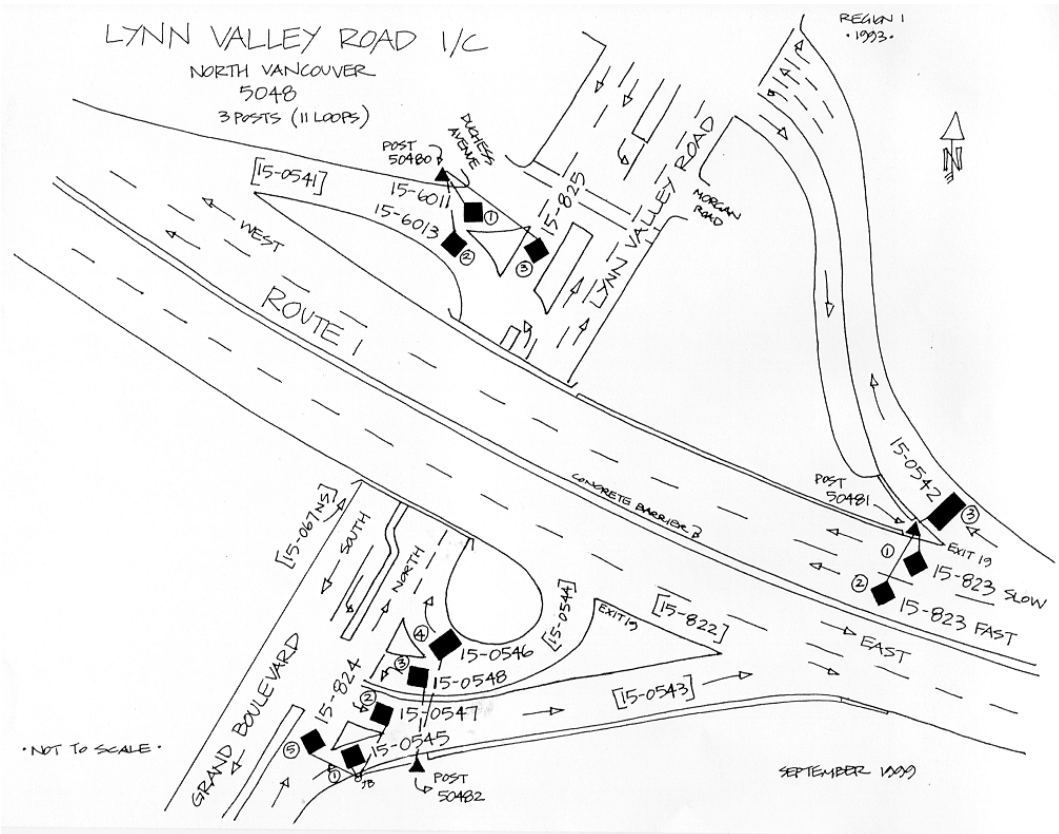
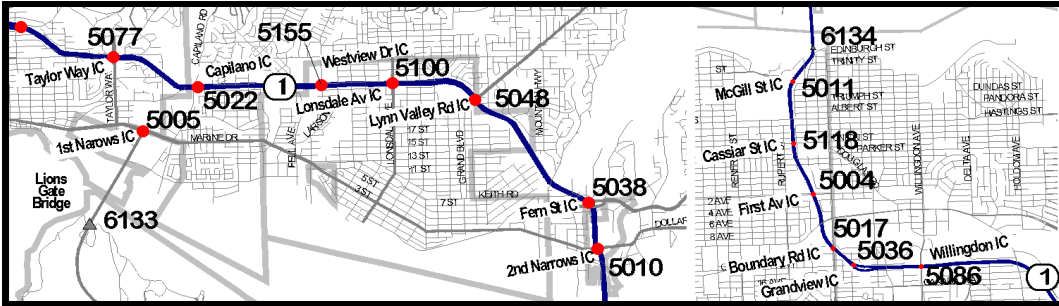


Cnt Stn Type SHRT
 Class data? NUL
 Year Stn last counted 2001

ROUTE 1 - TRANS CANADA HIGHWAY

North Vancouver to Burnaby

Stn #	TMP #	Location Description		2000	1999	1998	1997	1996
5048	15-0541	LYNN VALLEY ROAD SB AND GRAND BOULEVARD NB TO ROUTE 1 WB, NORTH VANCOUVER	AADT	6249	6101	5763	5254	N/A
			SADT	6546	6405	6280	5768	N/A
5048	15-0542	ROUTE 1 WB TO LYNN VALLEY ROAD N&SB, NORTH VANCOUVER	AADT	4061	4074	3928	3627	N/A
			SADT	4211	4177	4214	4144	N/A
5048	15-0543	LYNN VALLEY ROAD SB AND GRAND BOULEVARD NB TO ROUTE 1 EB, NORTH VANCOUVER	AADT	5201	5036	5183 *	4954	N/A
			SADT	5534	5357	5338 *	4929	N/A
5048	15-0544	ROUTE 1 EB TO LYNN VALLEY ROAD NB AND GRAND BOULEVARD SB, NORTH VANCOUVER	AADT	3560	3449	N/A	N/A	N/A
			SADT	3787	3670	N/A	N/A	N/A
5048	15-0545	GRAND BOULEVARD NB TO ROUTE 1 EB, NORTH VANCOUVER	AADT	1450 *	1413	1381	1363	N/A
			SADT	1480 *	1449	1419	1407	N/A
5048	15-0546	ROUTE 1 EB TO LYNN VALLEY ROAD NB, NORTH VANCOUVER	AADT	4579	4637	4617	4662	N/A
			SADT	4913	4987	4861	4956	N/A
5048	15-0547	LYNN VALLEY ROAD SB TO ROUTE 1 EB, NORTH VANCOUVER	AADT	N/A	3425	3382	3438	N/A
			SADT	N/A	3638	3581	3733	N/A
5048	15-0548	ROUTE 1 EB TO GRAND BOULEVARD SB, NORTH VANCOUVER	AADT	692	675	677	635	N/A
			SADT	723	705	665	612	N/A
5048	15-067N	C JUST SOUTH OF ROUTE 1, NORTH VANCOUVER (COMPOSITE - LYNN VALLEY I/C)	AADT	13199	13091	13043	12776	N/A
			SADT	13656	13630	15888	15662	N/A
5048	15-067S	C	AADT	14100 *	13810	15720	15312	N/A
			SADT	14500 *	14171	17550	17109	N/A
5048	15-6011	LYNN VALLEY ROAD SB TO ROUTE 1 WB, NORTH VANCOUVER	AADT	5432	5461	5159	5084	N/A
			SADT	6080	6062	5418	5376	N/A
5048	15-6013	GRAND BOULEVARD NB TO ROUTE 1 WB, NORTH VANCOUVER	AADT	1187	1168	1100	1085	N/A
			SADT	1226	1217	1151	1143	N/A
5048	15-822	ROUTE 1 EB THRU TRAFFIC, JUST EAST OF LYNN VALLEY ROAD, NORTH VANCOUVER	AADT	30578	30958	N/A	N/A	N/A
			SADT	31897	32364	N/A	N/A	N/A
5048	15-823	ROUTE 1 WB THRU TRAFFIC, JUST EAST OF LYNN VALLEY ROAD, NORTH VANCOUVER	AADT	31900 *	31112	30813	30287	N/A
			SADT	32600 *	31896	32687	32186	N/A



Cnt Stn Type SHRT
 Class data? NUL
 Year Stn last counted 2001

ROUTE 1 - TRANS CANADA HIGHWAY

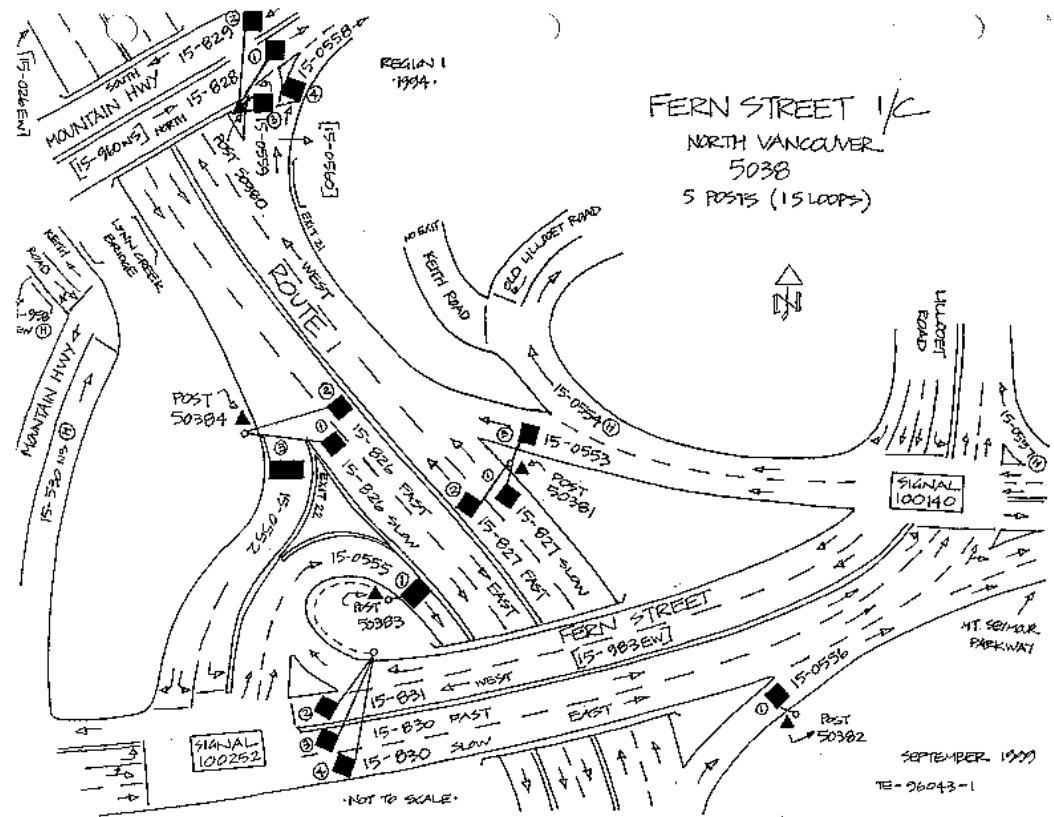
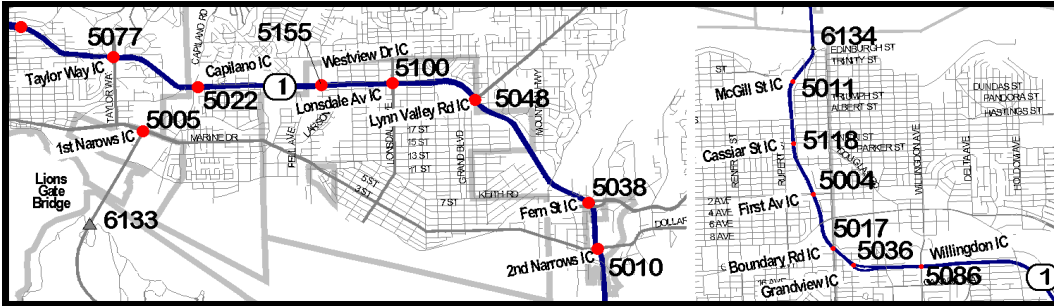
North Vancouver to Burnaby

Stn #	TMP #	Location Description		2000	1999	1998	1997	1996
5048	15-824	GRAND BOULEVARD NB THRU TRAFFIC, 0.2 KM SOUTH OF ROUTE 1, NORTH VANCOUVER	AADT	8309	8240	8474	8301	N/A
			SADT	8601	8585	10325	10178	N/A
5048	15-825	LYNN VALLEY ROAD SB THRU TRAFFIC, 0.1 KM NORTH OF ROUTE 1, NORTH VANCOUVER	AADT	13255	13063	13390	13198	N/A
			SADT	13671	13574	14050	13944	N/A

ROUTE 1 - TRANS CANADA HIGHWAY

North Vancouver to Burnaby

Stn #	TMP #	Location Description	2000	1999	1998	1997	1996	
5038	15-026E	C JUST WEST OF MOUNTAIN HWY, NORTH VANCOUVER COMPOSITE - LYNN VALLEY I/C AND FERN STREET I/C)	AADT SADT	32300 * 34800 *	32944 34828	N/A N/A	N/A N/A	N/A N/A
5038	15-026W	C	AADT SADT	35200 * 36300 *	34697 35563	34972 37109	34373 36538	N/A N/A
5038	15-0552	ROUTE 1 EB TO FERN STREET E&WB, NORTH VANCOUVER	AADT SADT	8431 8714	8365 8698	N/A N/A	N/A N/A	N/A N/A
5038	15-0553	LILLOOET ROAD SB, MT. SEYMOUR PARKWAY WB, AND FERN STREET EB TO ROUTE 1	AADT SADT	11000 * 11300 *	10704 11313	10337 10977	10185 10910	N/A N/A
5038	15-0555	FERN STREET E&WB TO ROUTE 1 EB, NORTH VANCOUVER	AADT SADT	9759 10281	9910 10466	7952 8242	7819 7992	N/A N/A
5038	15-0556	ROUTE 1 WB TO LILLOOET ROAD NB, MT SEYMOUR PARKWAY EB AND KEITH ROAD	AADT SADT	7089 7383	7115 7318	6873 7221	6672 6943	N/A N/A
5038	15-0558	ROUTE 1 WB TO MOUNTAIN HWY NB, NORTH VANCOUVER	AADT SADT	7177 7710	7269 7827	7175 7513	7304 7755	N/A N/A
5038	15-0559	ROUTE 1 WB TO MOUNTAIN HWY SB, NORTH VANCOUVER	AADT SADT	N/A N/A	3800 * 3900 *	3381 3460	3323 3361	N/A N/A
5038	15-0560	C ROUTE 1 WB TO MOUNTAIN HWY N&SB, NORTH VANCOUVER (COMPOSITE - FERN STREET I/C)	AADT SADT	12000 * 11300 *	12535 14473	10414 11213	9575 11018	N/A N/A
5038	15-826	ROUTE 1 EB THRU TRAFFIC, JUST WEST OF FERN STREET, NORTH VANCOUVER	AADT SADT	29300 * 29600 *	28274 28987	28739 29509	28388 29258	N/A N/A
5038	15-827	ROUTE 1 WB THRU TRAFFIC, JUST WEST OF FERN STREET, NORTH VANCOUVER	AADT SADT	35489 36989	35921 37521	33729 38485	35366 37706	N/A N/A
5038	15-828	MOUNTAIN HWY NB THRU TRAFFIC, JUST NORTH OF ROUTE 1, NORTH VANCOUVER	AADT SADT	3502 4023	3520 4085	3721 3696	3698 3653	N/A N/A
5038	15-829	MOUNTAIN HWY SB THRU TRAFFIC, NORTH OF ROUTE 1, NORTH VANCOUVER	AADT SADT	9564 10106	9294 9817	10117 10844	9282 9704	N/A N/A
5038	15-830	FERN STREET EB THRU TRAFFIC, JUST WEST OF ROUTE 1, NORTH VANCOUVER	AADT SADT	9347 10684	9393 10844	9086 10568	8387 9646	N/A N/A



Cnt Stn Type SHRT
 Class data? NUL
 Year Stn last counted 2001

ROUTE 1 - TRANS CANADA HIGHWAY

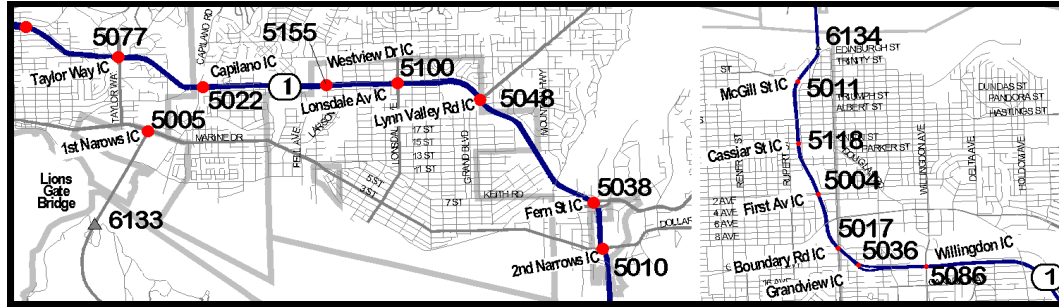
North Vancouver to Burnaby

Stn #	TMP #	Location Description		2000	1999	1998	1997	1996
5038	15-831	FERN STREET WB THRU TRAFFIC, JUST WEST OF ROUTE 1, NORTH VANCOUVER	AADT	6545	6493	4904	4822	N/A
			SADT	6764	6752	5188	5142	N/A
5038	15-960N	C JUST SOUTH OF ROUTE 1, NORTH VANCOUVER (COMPOSITE - FERN STREET I/C)	AADT	N/A	3633	3655	3484	N/A
			SADT	N/A	3849	3941	3757	N/A
5038	15-960S	C	AADT	13048	12699	12626	12471	N/A
			SADT	13749	13376	13280	13212	N/A
5038	15-983E	C JUST WEST OF ROUTE 1, NORTH VANCOUVER (COMPOSITE - FERN STREET I/C)	AADT	10187	9860	14881	14445	N/A
			SADT	10853	10509	16693	16241	N/A
5038	15-983W	C	AADT	N/A	12495 *	12800	12460	N/A
			SADT	N/A	12870 *	14326	13958	N/A

ROUTE 1 - TRANS CANADA HIGHWAY

North Vancouver to Burnaby

Stn #	TMP #	Location Description	2000	1999	1998	1997	1996	
6134	P-15-2N	ROUTE 1, AT THE SOUTH END OF THE SECOND NARROWS BRIDGE, VANCOUVER	AADT	N/A	58716	56991	55833	53196
		SADT	N/A	60248	58597	56587	52065	
6134	P-15-2S		AADT	60000	59240	57693	56902	53490
		SADT	61600	60871	59430	58865	51355	

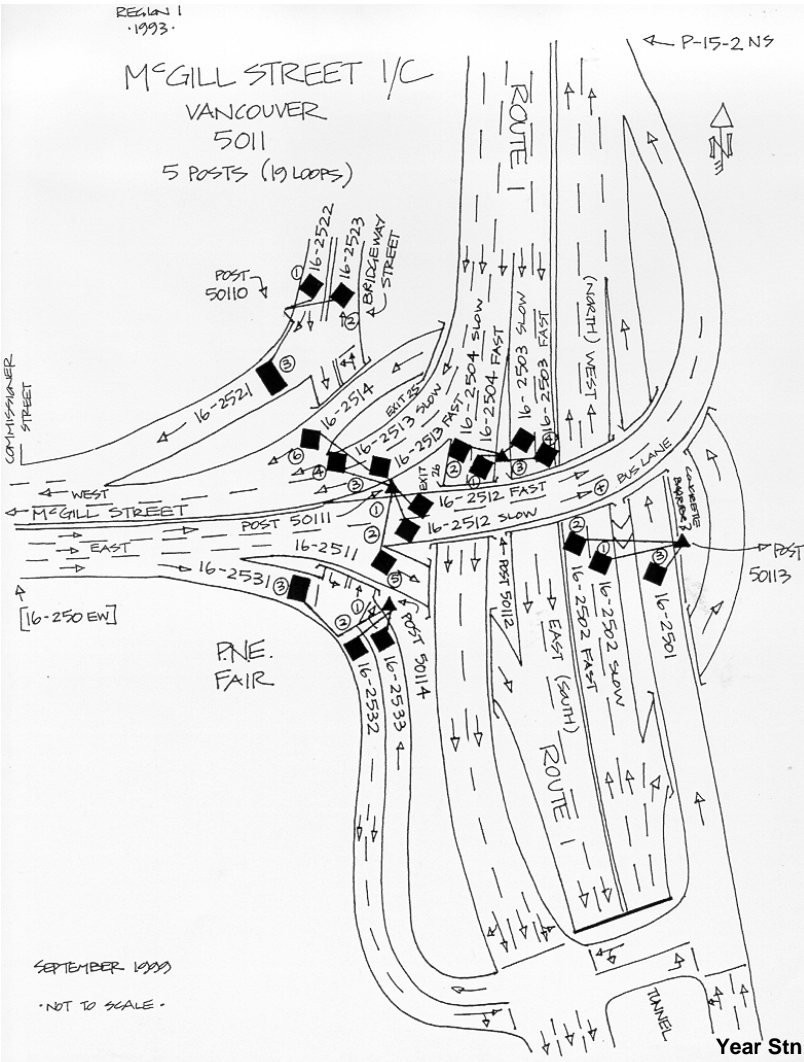
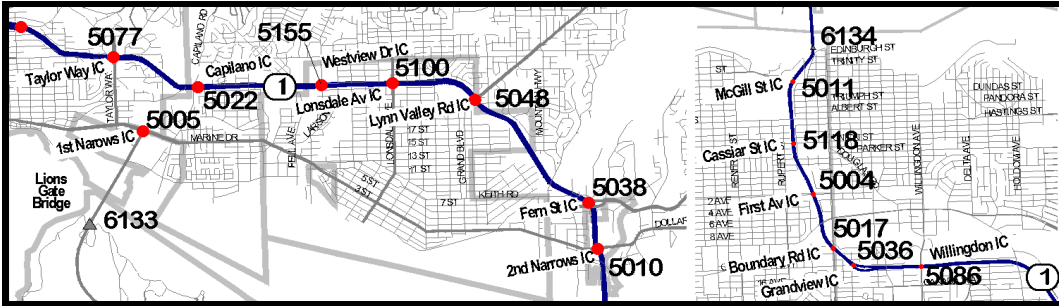


Cnt Stn Type PERM
 Class data? NUL
 Year Stn last counted 2001

ROUTE 1 - TRANS CANADA HIGHWAY

North Vancouver to Burnaby

Stn #	TMP #	Location Description	2000	1999	1998	1997	1996	
5011	16-2501	HASTINGS STREET E&WB AND BRIDGEWAY STREET SB TO ROUTE 1 WB, VANCOUVER	AADT SADT	10900 * 11100 *	10670 10936	N/A N/A	N/A N/A	N/A N/A
5011	16-2502	ROUTE 1 WB THRU TRAFFIC, JUST EAST OF MCGILL STREET, VANCOUVER	AADT SADT	35500 * 35900 *	34272 35092	32226 33081	31609 32011	N/A N/A
5011	16-2503	ROUTE 1 EB THRU TRAFFIC, JUST WEST OF MCGILL STREET, VANCOUVER	AADT SADT	37200 * 37900 *	36186 37132	33844 34803	33408 34491	N/A N/A
5011	16-2504	ROUTE 1 EB TO HASTINGS STREET E&WB AND BRIDGEWAY STREET NB, VANCOUVER	AADT SADT	9830 10409	9900 10473	9785 10080	9572 9711	N/A N/A
5011	16-250E	C 0.5 KM WEST OF ROUTE 1, VANCOUVER (COMPOSITE - MCGILL STREET I/C)	AADT SADT	N/A N/A	19300 19600	18890 * 19137 *	18797 19042	N/A N/A
5011	16-250W	C	AADT SADT	N/A N/A	17128 * 17642 *	16679 17255	16417 17068	N/A N/A
5011	16-2511	MCGILL STREET EB TO ROUTE 1 EB, VANCOUVER	AADT SADT	2973 3017	2929 2983	2728 * 2742 *	2549 2563	N/A N/A
5011	16-2512	MCGILL STREET EB TO ROUTE 1 NB, VANCOUVER	AADT SADT	N/A N/A	14300 14400	N/A N/A	N/A N/A	N/A N/A
5011	16-2513	ROUTE 1 EB TO MCGILL STREET WB, VANCOUVER	AADT SADT	N/A N/A	14300 14400	15895 * 15974 *	15045 15030	N/A N/A
5011	16-2514	ROUTE 1 WB TO MCGILL STREET WB, VANCOUVER	AADT SADT	N/A N/A	3600 3650	2489 2514	N/A N/A	N/A N/A
5011	16-2521	BRIDGEWAY STREET SB AND HASTINGS STREET E&WB TO MCGILL STREET WB, VANCOUVER	AADT SADT	N/A N/A	2100 2150	1798 * 1807 *	1677 1675	N/A N/A
5011	16-2522	BRIDGEWAY STREET SB TO MCGILL STREET WB, ROUTE 1 E&WB	AADT SADT	N/A N/A	1917 1932	1811 * 1820 *	2063 2111	N/A N/A
5011	16-2523	MCGILL STREET EB, ROUTE 1 E&WB AND HASTINGS STREET E&WB TO BRIDGEWAY STREET	AADT SADT	2727 2699	2584 2522	2555 * 2568 *	2500 2557	N/A N/A
5011	16-2531	MCGILL STREET EB TO BRIDGEWAY STREET NB AND HASTINGS STREET E&WB, VANCOUVER	AADT SADT	N/A N/A	2250 2270	1626 * 1639 *	1537 1528	N/A N/A



Cnt Stn Type SHRT
 Class data? NUL
 Year Stn last counted 2000

ROUTE 1 - TRANS CANADA HIGHWAY

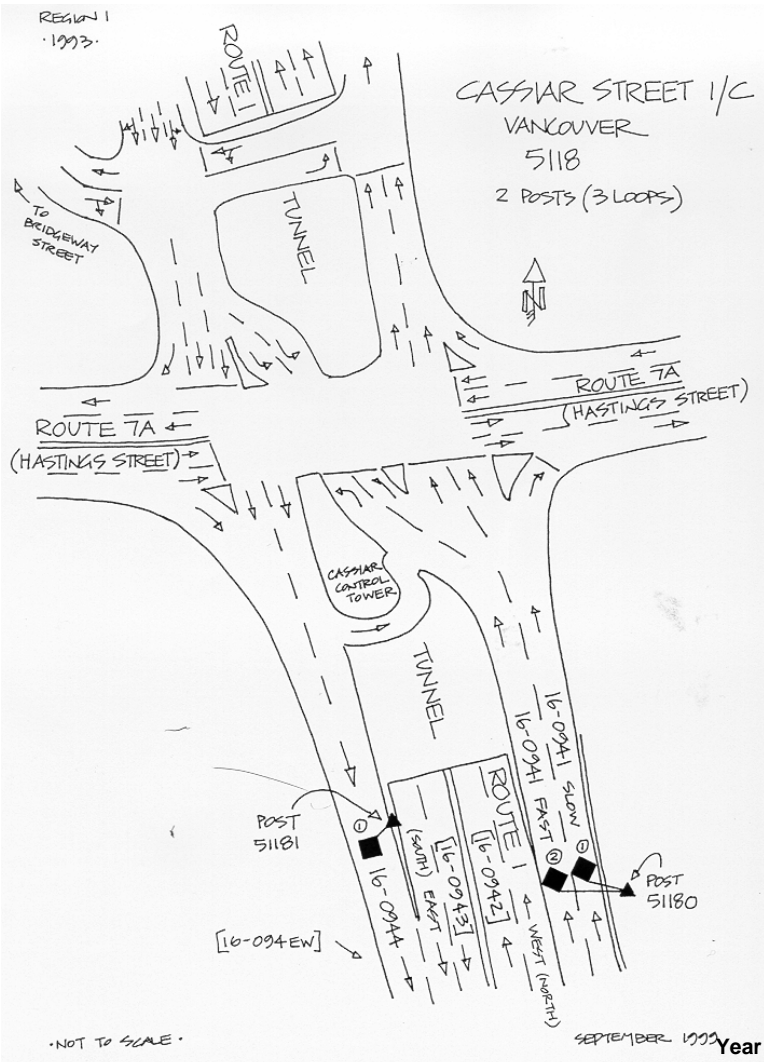
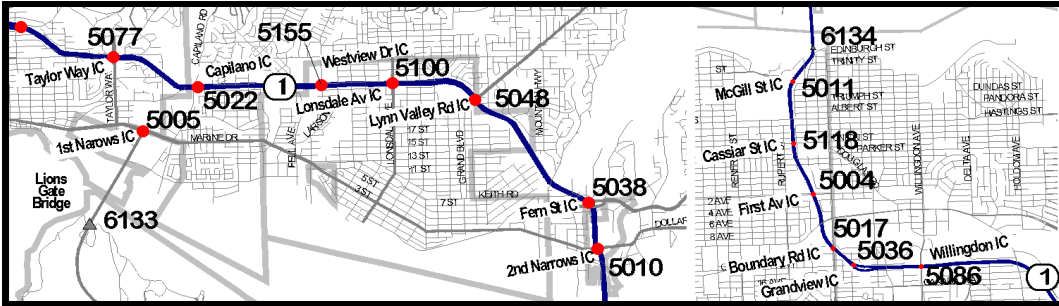
North Vancouver to Burnaby

Stn #	TMP #	Location Description		2000	1999	1998	1997	1996
5011	16-2532	MCGILL STREET EB AND BRIDGEWAY STREET SB TO HASTINGS STREET E&WB, VANCOUVER	AADT	N/A	1420	1050 *	2233	N/A
			SADT	N/A	1430	1061 *	2308	N/A
5011	16-2533	HASTINGS STREET E&WB TO BRIDGEWAY STREET NB AND MCGILL STREET WB, VANCOUVER	AADT	1954	1905	1698 *	1584	N/A
			SADT	1993	1906	1723 *	1572	N/A

ROUTE 1 - TRANS CANADA HIGHWAY

North Vancouver to Burnaby

Stn #	TMP #	Location Description	2000	1999	1998	1997	1996	
5118	16-0941	ROUTE 1 WB TO HASTINGS STREET E&WB, VANCOUVER	AADT	7436	7402	7654	7145	N/A
			SADT	7489	7467	7680	6963	N/A
5118	16-0942	C ROUTE 1 WB THRU TRAFFIC, JUST EAST OF THE CASSIAR TUNNEL, VANCOUVER (COMPOSITE - CASSIAR STREET I/C)	AADT	37500 *	37293	35509	34857	N/A
			SADT	38900 *	38163	36414	35281	N/A
5118	16-0943	C ROUTE 1 EB THRU TRAFFIC, JUST EAST OF THE CASSIAR TUNNEL, VANCOUVER (COMPOSITE - CASSIAR STREET I/C)	AADT	N/A	39109	N/A	N/A	N/A
			SADT	N/A	40117	N/A	N/A	N/A
5118	16-0944	HASTINGS STREET E&WB AND BRIDGEWAY STREET SB TO ROUTE 1 EB, VANCOUVER	AADT	8020	8055	7797	7679	N/A
			SADT	8784	8760	8002	7839	N/A
5118	16-094E	C 0.2 KM WEST OF FIRST AVENUE, VANCOUVER (COMPOSITE - CASSIAR STREET I/C)	AADT	N/A	47164	46918	46395	N/A
			SADT	N/A	48877	48066	47693	N/A
5118	16-094W	C	AADT	45900 *	45682	43173	42412	N/A
			SADT	47900 *	47856	44227	42907	N/A

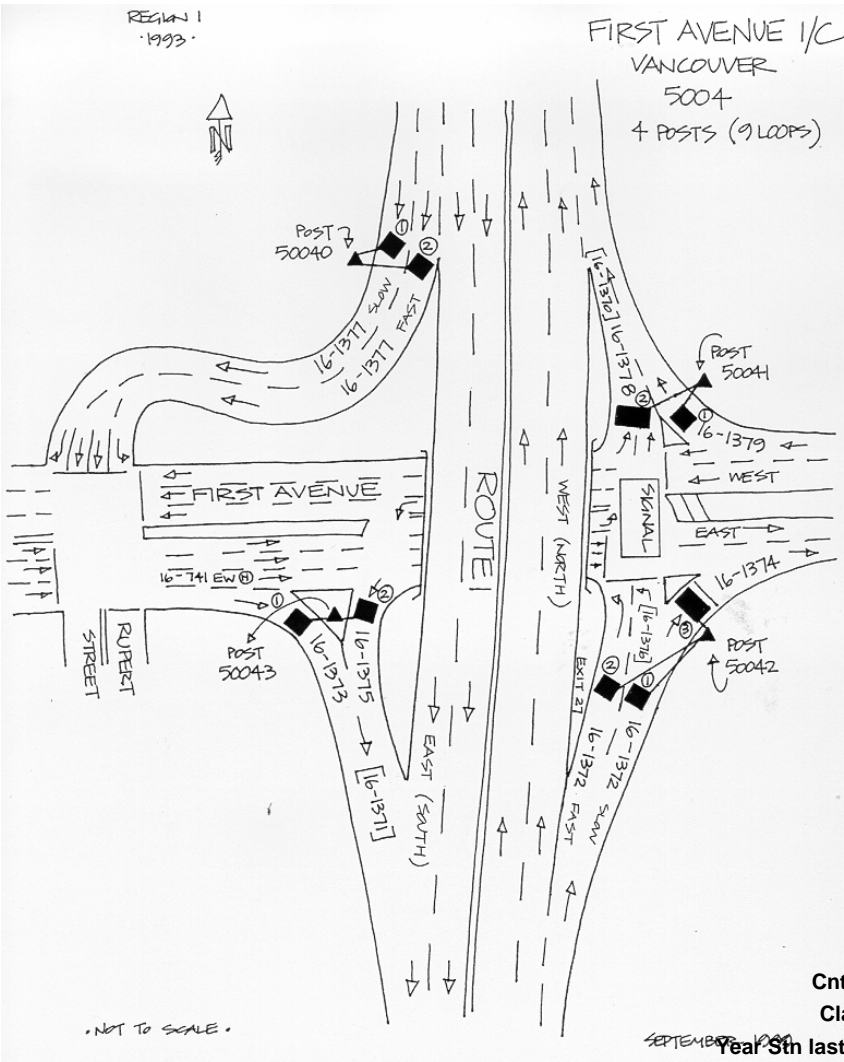
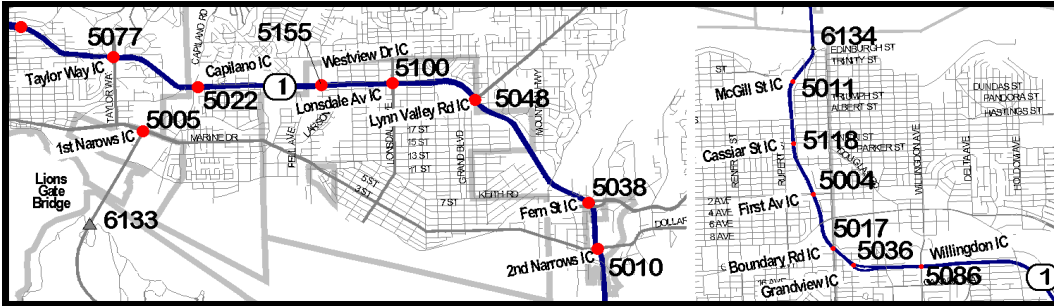


Cnt	Stn	Type	SHRT
		Class data?	NUL
		Year Stn last counted	2000

ROUTE 1 - TRANS CANADA HIGHWAY

North Vancouver to Burnaby

Stn #	TMP #	Location Description	2000 AADT SADT	1999 AADT SADT	1998 AADT SADT	1997 AADT SADT	1996 AADT SADT
5004	16-1370	C FIRST AVENUE E&WB TO ROUTE 1 WB, VANCOUVER (COMPOSITE - FIRST AVENUE I/C)	10197 10677	10335 10848	10179 10653	9906 10276	N/A N/A
5004	16-1371	C FIRST AVENUE E&WB TO ROUTE 1 EB, VANCOUVER (COMPOSITE - FIRST AVENUE I/C)	15700 * 15750 *	15606 15728	14937 15391	14829 15344	N/A N/A
5004	16-1372	ROUTE 1 WB TO FIRST AVENUE E&WB, VANCOUVER	13200 * 13700 *	13107 13646	14962 16416	14638 16066	N/A N/A
5004	16-1373	FIRST AVENUE EB TO ROUTE 1 EB, VANCOUVER	14900 * 15000 *	14877 14992	14820 14685	14326 14051	N/A N/A
5004	16-1374	ROUTE 1 WB TO FIRST AVENUE EB, VANCOUVER	1030 * 1050 *	1021 1035	942 950	952 962	N/A N/A
5004	16-1375	FIRST AVENUE WB TO ROUTE 1 EB, VANCOUVER	682 690	673 684	711 753	609 621	N/A N/A
5004	16-1376	C ROUTE 1 WB TO FIRST AVENUE WB, VANCOUVER (COMPOSITE - FIRST AVENUE I/C)	12600 * 13100 *	12594 13081	12711 13234	12581 13175	N/A N/A
5004	16-1377	ROUTE 1 EB TO FIRST AVENUE E&WB, VANCOUVER	10600 * 10650 *	10500 10550	N/A N/A	N/A N/A	N/A N/A
5004	16-1378	FIRST AVENUE EB TO ROUTE 1 WB, VANCOUVER	7458 7713	7481 7657	7510 7834	7323 7576	N/A N/A
5004	16-1379	FIRST AVENUE WB TO ROUTE 1 WB, VANCOUVER	2845 3022	2896 3084	2903 3144	2835 3080	N/A N/A

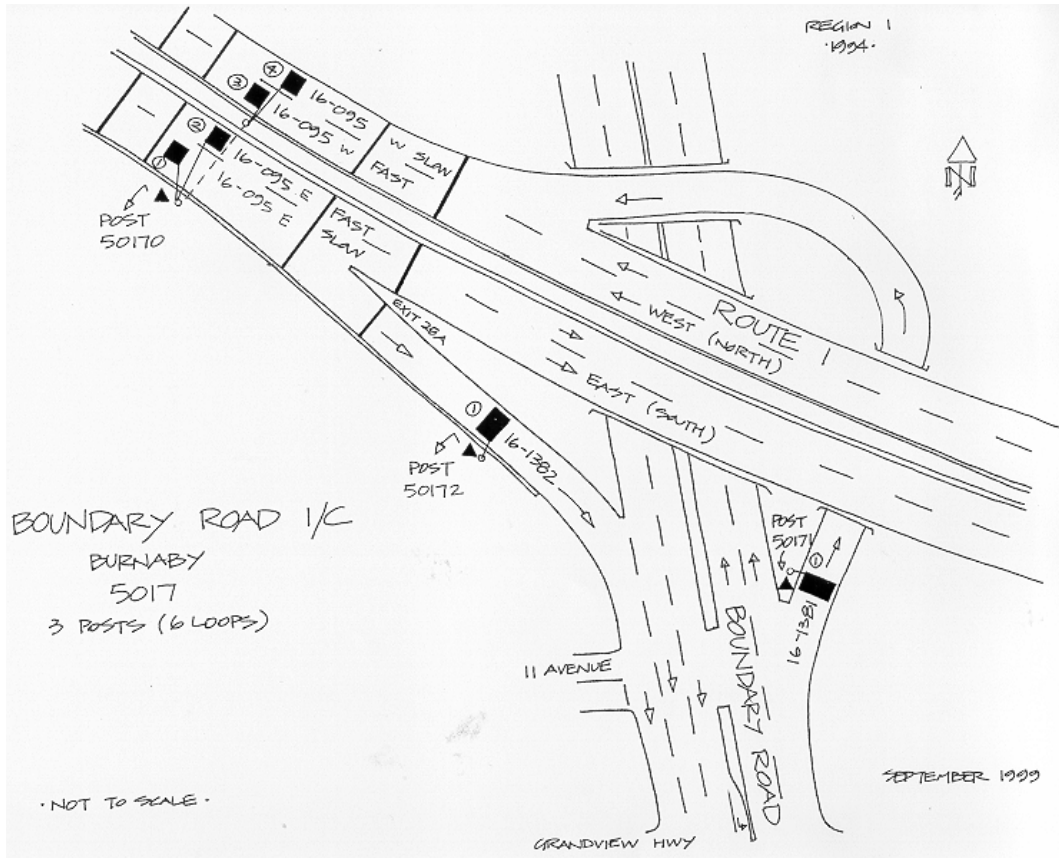
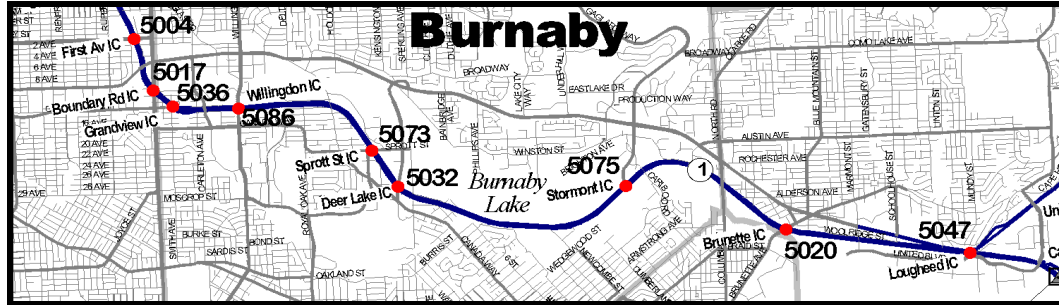


Cnt Stn Type SHRT
 Class data? NUL
 Year Stn last counted 2000

ROUTE 1 - TRANS CANADA HIGHWAY

Burnaby to Coquitlam

Stn #	TMP #	Location Description	2000	1999	1998	1997	1996	
5017	16-095E	ROUTE 1 EB THRU TRAFFIC, 0.5 KM WEST OF BOUNDARY ROAD, BURNABY	AADT	49995	50891	N/A	N/A	N/A
			SADT	51076	52085	N/A	N/A	N/A
5017	16-095W	ROUTE 1 WB THRU TRAFFIC, 0.5 KM WEST OF BOUNDARY ROAD, BURNABY	AADT	23300 *	21409	44899	44369	N/A
			SADT	23600 *	22346	47026	46788	N/A
5017	16-1381	BOUNDARY ROAD NB TO ROUTE 1 WB, BURNABY	AADT	N/A	6600	N/A	N/A	N/A
			SADT	N/A	6650	N/A	N/A	N/A
5017	16-1382	ROUTE 1 EB TO BOUNDARY ROAD SB, BURNABY	AADT	8296	8188	N/A	N/A	N/A
			SADT	8531	8476	N/A	N/A	N/A

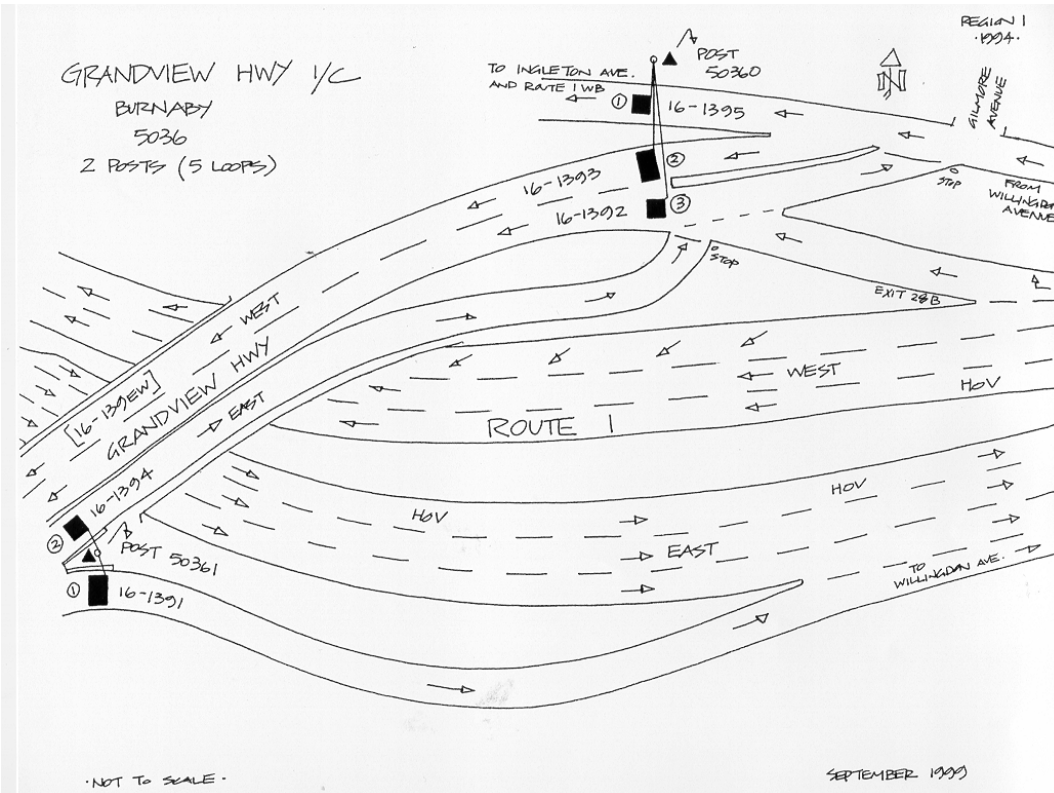
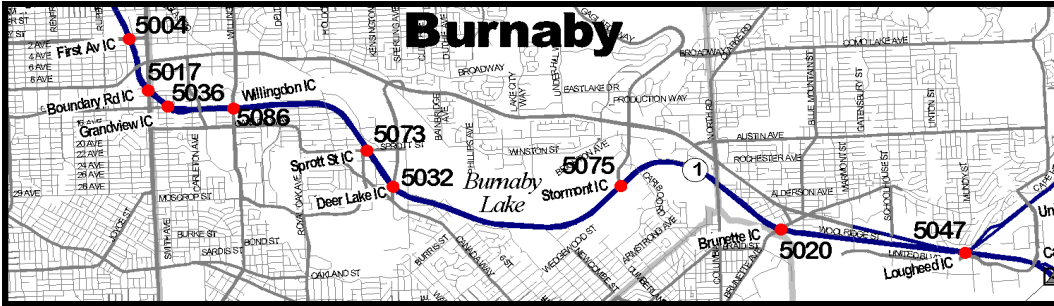


Cnt Stn Type SHRT
 Class data? NUL
 Year Stn last counted 2000

ROUTE 1 - TRANS CANADA HIGHWAY

Burnaby to Coquitlam

Stn #	TMP #	Location Description	2000	1999	1998	1997	1996	
5036	16-1391	GRANDVIEW HWY EB TO ROUTE 1 EB, BURNABY	AADT	20400 *	20294	20105	19246	N/A
			SADT	21000 *	20913	20854	19681	N/A
5036	16-1392	ROUTE 1 WB TO GRANDVIEW HWY WB, BURNABY	AADT	17800 *	17825	19161	18059	N/A
			SADT	18500 *	18564	19218	17666	N/A
5036	16-1393	WILLINGDON AVENUE N&SB TO GRANDVIEW HWY WB, BURNABY	AADT	1788	1809	2113	1681	N/A
			SADT	1894	1919	2288	1730	N/A
5036	16-1394	GRANDVIEW HWY EB TO WILLINGDON AVENUE N&SB, BURNABY	AADT	2160	2191	2182	2190	N/A
			SADT	2315	2351	2198	2190	N/A
5036	16-1395	WILLINGDON AVENUE N&SB TO ROUTE 1 WB AND INGLETON AVENUE NB, BURNABY	AADT	7477	7500	N/A	N/A	N/A
			SADT	7744	7684	N/A	N/A	N/A
5036	16-139E	C JUST WEST OF ROUTE 1, BURNABY (COMPOSITE - GRANDVIEW HWY I/C)	AADT	N/A	1600	N/A	N/A	N/A
			SADT	N/A	1620	N/A	N/A	N/A
5036	16-139W	C	AADT	19800 *	19718	21235	19928	N/A
			SADT	20500 *	20512	21303	19463	N/A

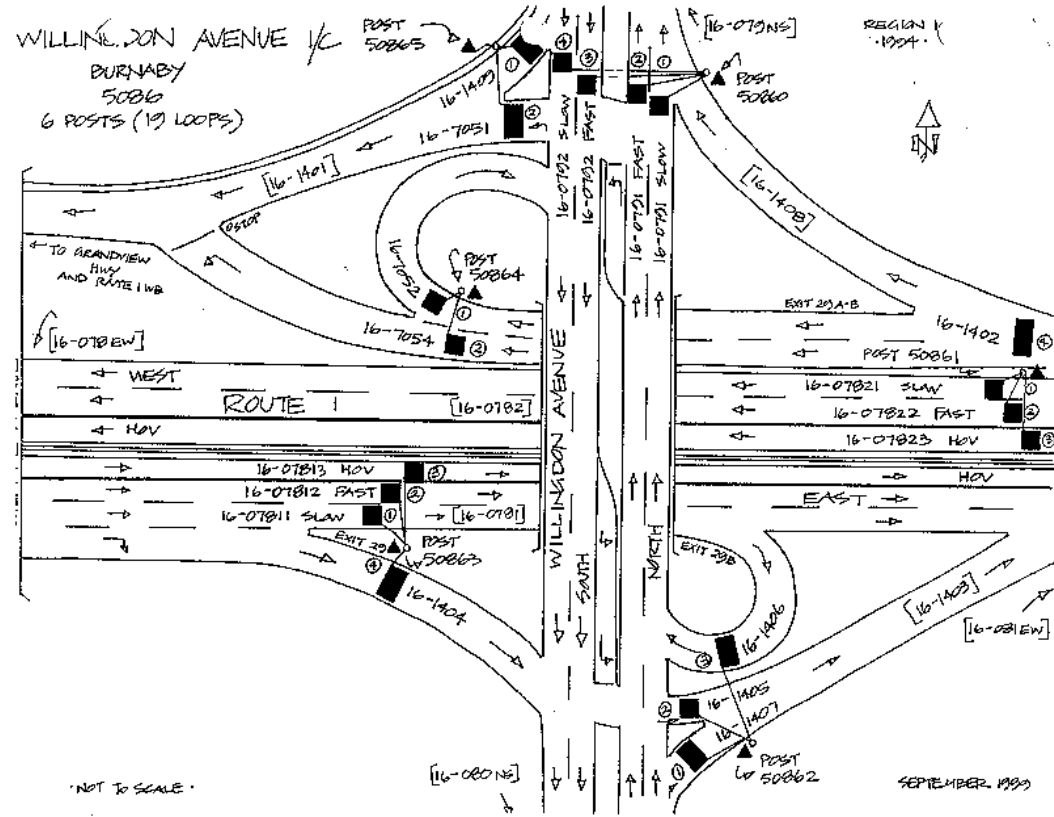
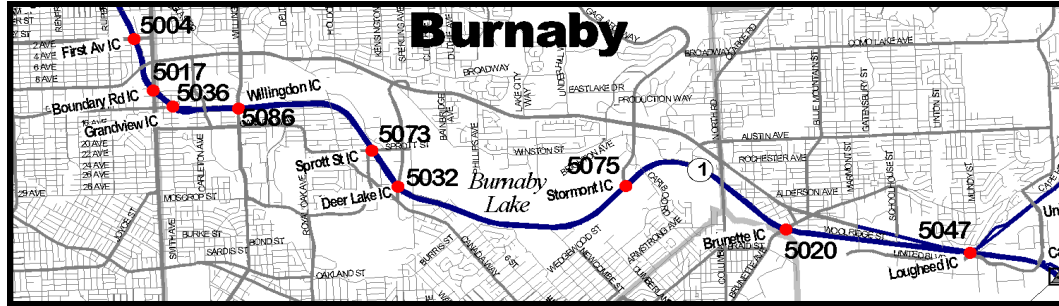


Cnt Stn Type SHRT
 Class data? NUL
 Year Stn last counted 2000

ROUTE 1 - TRANS CANADA HIGHWAY

Burnaby to Coquitlam

Stn #	TMP #	Location Description	2000 AADT	1999 AADT	1998 AADT	1997 AADT	1996 AADT	
5086	16-0781	C ROUTE 1 EB THRU TRAFFIC, JUST WEST OF WILLINGDON AVENUE, BURNABY (COMPOSITE - WILLINGDON AVENUE I/C)	AADT	62441	61988	54671	54262	N/A
			SADT	62897	62548	56394	56214	N/A
5086	16-07811	ROUTE 1 EB THRU TRAFFIC, JUST WEST OF WILLINGDON AVENUE (SLOW LANE), BURNABY	AADT	23300 *	23159	N/A	N/A	N/A
			SADT	23650	23444	N/A	N/A	N/A
5086	16-07812	ROUTE 1 EB THRU TRAFFIC, JUST WEST OF WILLINGDON AVENUE (FAST LANE), BURNABY	AADT	28100 *	27889	N/A	N/A	N/A
			SADT	28700	28410	N/A	N/A	N/A
5086	16-07813	ROUTE 1 EB THRU TRAFFIC, JUST WEST OF WILLINGDON AVENUE (HOV LANE), BURNABY	AADT	10449	10303	N/A	N/A	N/A
			SADT	12444	11767	N/A	N/A	N/A
5086	16-0782	C ROUTE 1 WB THRU TRAFFIC, JUST EAST OF WILLINGDON AVENUE, BURNABY (COMPOSITE - WILLINGDON AVENUE I/C)	AADT	54400 *	54221	50279	49637	N/A
			SADT	56700 *	56581	51682	50470	N/A
5086	16-07821	ROUTE 1 WB THRU TRAFFIC, JUST EAST OF WILLINGDON AVENUE (SLOW LANE), BURNABY	AADT	19671	19946	N/A	N/A	N/A
			SADT	20003	20313	N/A	N/A	N/A
5086	16-07822	ROUTE 1 WB THRU TRAFFIC, JUST EAST OF WILLINGDON AVENUE (FAST LANE), BURNABY	AADT	24700 *	24533	N/A	N/A	N/A
			SADT	25700 *	25633	N/A	N/A	N/A
5086	16-07823	ROUTE 1 WB THRU TRAFFIC, JUST EAST OF WILLINGDON AVENUE (HOV LANE), BURNABY	AADT	10100 *	10009	N/A	N/A	N/A
			SADT	10700	10694	N/A	N/A	N/A
5086	16-078E	C 0.2 KM WEST OF WILLINGDON AVENUE, BURNABY (COMPOSITE - WILLINGDON AVENUE I/C)	AADT	62600 *	62516	N/A	N/A	N/A
			SADT	64600 *	64650	N/A	N/A	N/A
5086	16-078W	C	AADT	54200 *	54221	N/A	N/A	N/A
			SADT	56500 *	56581	N/A	N/A	N/A
5086	16-0791	WILLINGDON AVENUE NB THRU TRAFFIC, NORTH OF ROUTE 1, BURNABY	AADT	14719	14820	N/A	N/A	N/A
			SADT	14671	15070	N/A	N/A	N/A
5086	16-0792	WILLINGDON AVENUE SB THRU TRAFFIC, NORTH OF ROUTE 1, BURNABY	AADT	N/A	17400	16404	16270	N/A
			SADT	N/A	17300	16362	16116	N/A
5086	16-079N	C 0.3 KM NORTH OF ROUTE 1, BURNABY (COMPOSITE - WILLINGDON AVENUE I/C)	AADT	18692	18813	18595	19218	N/A
			SADT	18634	19111	19092	19756	N/A
5086	16-079S	C	AADT	N/A	21000	18910	19481	N/A
			SADT	N/A	20800	19433	20167	N/A



Cnt Stn Type SHRT
 Class data? NUL
 Year Stn last counted 2000

ROUTE 1 - TRANS CANADA HIGHWAY

Burnaby to Coquitlam

Stn #	TMP #	Location Description		2000	1999	1998	1997	1996
5086	16-080N	C 0.3 KM SOUTH OF ROUTE 1, BURNABY (COMPOSITE - WILLINGDON AVENUE I/C)	AADT	24500 *	24546	N/A	N/A	N/A
			SADT	25600 *	25630	N/A	N/A	N/A
5086	16-080S	C	AADT	25100 *	25079	29633	25087	N/A
			SADT	26400 *	26414	31477	25603	N/A
5086	16-081E	C 0.5 KM EAST OF WILLINGDON AVENUE, BURNABY (COMPOSITE - WILLINGDON AVENUE I/C)	AADT	69000 *	68938	N/A	N/A	N/A
			SADT	71600 *	71593	N/A	N/A	N/A
5086	16-081W	C	AADT	60800 *	60716	N/A	N/A	N/A
			SADT	63100 *	63093	N/A	N/A	N/A
5086	16-1401	WILLINGDON AVENUE N&SB TO ROUTE 1 WB, GRANDVIEW HWY WB AND INGLETON AVENUE	AADT	N/A	9646 *	7695	7543	N/A
			SADT	N/A	9839 *	7904	7642	N/A
5086	16-1402	ROUTE 1 WB TO WILLINGDON AVENUE N&SB, GRANDVIEW HWY WB AND INGLETON AVENUE	AADT	10200 *	10263	9091	8987	N/A
			SADT	10700 *	10794	10516	10439	N/A
5086	16-1403	C WILLINGDON AVENUE N&SB TO ROUTE 1 EB, BURNABY (COMPOSITE - WILLINGDON AVENUE I/C)	AADT	11090	11026	9031	8984	N/A
			SADT	11360	11345	9016	8930	N/A
5086	16-1404	ROUTE 1 EB TO WILLINGDON AVENUE SB, BURNABY	AADT	6953	7115	7126	7034	N/A
			SADT	7148	7330	7329	7263	N/A
5086	16-1405	WILLINGDON AVENUE SB TO ROUTE 1 EB, BURNABY	AADT	4457	4412	4065	4154	N/A
			SADT	4502	4467	4147	4261	N/A
5086	16-1406	ROUTE 1 EB TO WILLINGDON AVENUE NB, BURNABY	AADT	2100 *	2069	N/A	N/A	N/A
			SADT	2100 *	2108	N/A	N/A	N/A
5086	16-1407	WILLINGDON AVENUE NB TO ROUTE 1 EB, BURNABY	AADT	6387	6414	4808	4773	N/A
			SADT	6980	6961	4957	4942	N/A
5086	16-1408	C ROUTE 1 WB TO WILLINGDON AVENUE NB, BURNABY (COMPOSITE - WILLINGDON AVENUE I/C)	AADT	4111	4032	N/A	3607	N/A
			SADT	4203	4103	N/A	3576	N/A
5086	16-1409	WILLINGDON AVENUE SB TO ROUTE 1 WB, GRANDVIEW HWY WB AND INGLETON AVENUE	AADT	N/A	2300	2317	2326	N/A
			SADT	N/A	2300	2333	2326	N/A
5086	16-7051	WILLINGDON AVENUE NB TO ROUTE 1 WB, GRANDVIEW HWY WB AND INGLETON AVENUE	AADT	6400 *	6430	6080	6007	N/A
			SADT	6500 *	6563	6385	6354	N/A

ROUTE 1 - TRANS CANADA HIGHWAY

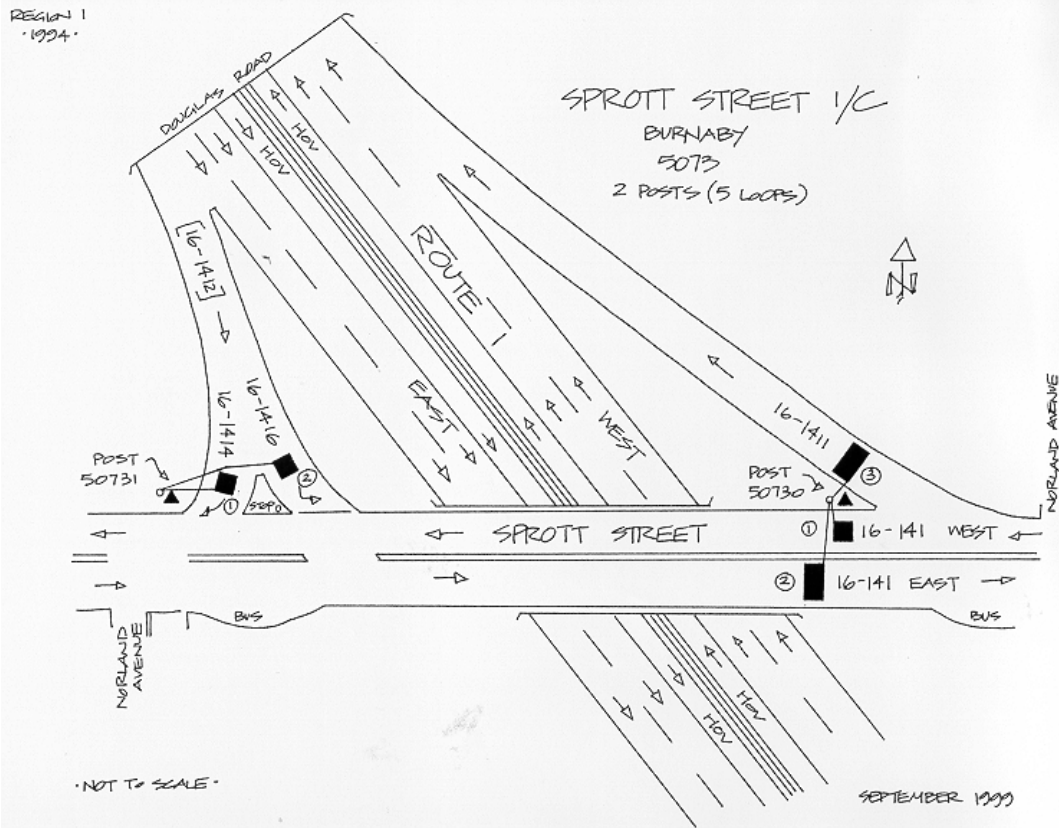
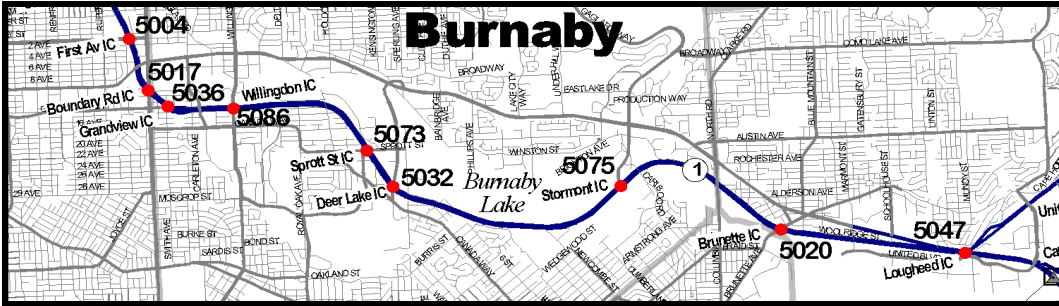
Burnaby to Coquitlam

Stn #	TMP #	Location Description		2000	1999	1998	1997	1996
5086	16-7052	ROUTE 1 WB TO WILLINGDON AVENUE SB, BURNABY	AADT	5900 *	5927	4696	4650	N/A
			SADT	6200 *	6200	4883	4862	N/A
5086	16-7054	ROUTE 1 WB TO GRANDVIEW HWY WB AND INGLETON AVENUE NB, BURNABY	AADT	601	588	326	368	N/A
			SADT	610	595	360	392	N/A

ROUTE 1 - TRANS CANADA HIGHWAY

Burnaby to Coquitlam

Stn #	TMP #	Location Description	2000	1999	1998	1997	1996	
5073	16-1411	SPROTT STREET WB TO ROUTE 1 WB, BURNABY	AADT	3400 *	3383	3312	3314	N/A
			SADT	3400 *	3389	3305	3309	N/A
5073	16-1412	C ROUTE 1 EB TO SPROTT STREET E&WB, BURNABY (COMPOSITE - SPROTT STREET I/C)	AADT	4000 *	3928	4247	3970	N/A
			SADT	4200 *	4125	4261	3872	N/A
5073	16-1414	ROUTE 1 EB TO SPROTT STREET WB, BURNABY	AADT	1253	1250	1227	1280	N/A
			SADT	1307	1282	1230	1266	N/A
5073	16-1416	ROUTE 1 EB TO SPROTT STREET EB, BURNABY	AADT	2800 *	2786	2966	2895	N/A
			SADT	2900 *	2909	3056	2977	N/A
5073	16-141E	SPROTT STREET EB THRU TRAFFIC, JUST EAST OF ROUTE 1, BURNABY	AADT	N/A	10900	N/A	N/A	N/A
			SADT	N/A	11000	N/A	N/A	N/A
5073	16-141W	SPROTT STREET WB THRU TRAFFIC, JUST EAST OF ROUTE 1, BURNABY	AADT	6868	6823	7487 *	7051	N/A
			SADT	7218	6886	7524 *	7043	N/A

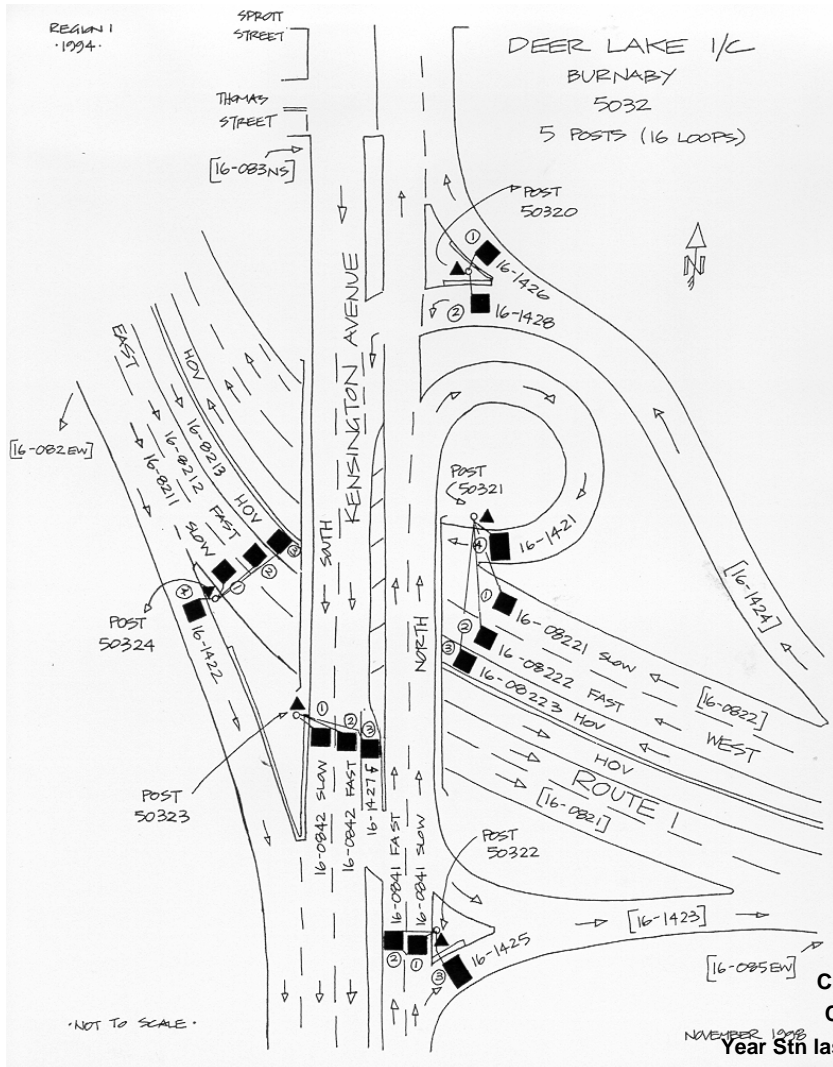
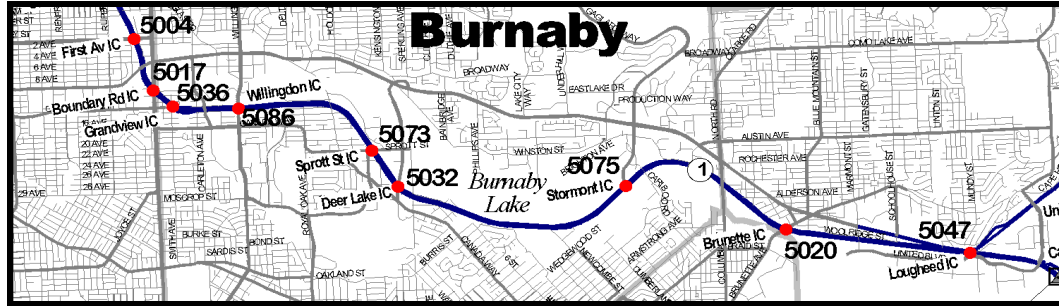


Cnt Stn Type SHRT
 Class data? NUL
 Year Stn last counted 2000

ROUTE 1 - TRANS CANADA HIGHWAY

Burnaby to Coquitlam

Stn #	TMP #	Location Description	2000	1999	1998	1997	1996	
5032	16-0821	C ROUTE 1 EB THRU TRAFFIC, JUST WEST OF KENSINGTON AVENUE, BURNABY (COMPOSITE - DEER LAKE I/C)	AADT	N/A	59516	56398	47030	N/A
			SADT	N/A	61452	60346	48581	N/A
5032	16-08211	ROUTE 1 EB THRU TRAFFIC, JUST WEST OF KENSINGTON AVENUE (SLOW LANE), BURNABY	AADT	N/A	14793	14938	N/A	N/A
			SADT	N/A	14825	15258	N/A	N/A
5032	16-08212	ROUTE 1 EB THRU TRAFFIC, JUST WEST OF KENSINGTON AVENUE (FAST LANE), BURNABY	AADT	27500 *	27488	26503	N/A	N/A
			SADT	28150 *	28579	27406	N/A	N/A
5032	16-08213	ROUTE 1 EB THRU TRAFFIC, JUST WEST OF KENSINGTON AVENUE (HOV LANE), BURNABY	AADT	13351	13420	11869	N/A	N/A
			SADT	14868	14821	12674	N/A	N/A
5032	16-0822	C ROUTE 1 WB THRU TRAFFIC, JUST EAST OF THE KENSINGTON AVENUE, BURNABY (COMPOSITE - DEER LAKE I/C)	AADT	N/A	N/A	44587	44115	N/A
			SADT	N/A	N/A	46481	46269	N/A
5032	16-08221	ROUTE 1 WB THRU TRAFFIC, JUST EAST OF KENSINGTON AVENUE (SLOW LANE), BURNABY	AADT	16000 *	15759	15396	N/A	N/A
			SADT	16100 *	16290	16449	N/A	N/A
5032	16-08222	ROUTE 1 WB THRU TRAFFIC, JUST EAST OF KENSINGTON AVENUE (FAST LANE), BURNABY	AADT	25107	25552	23868	N/A	N/A
			SADT	25644	26145	23952	N/A	N/A
5032	16-08223	ROUTE 1 WB THRU TRAFFIC, JUST EAST OF KENSINGTON AVENUE (HOV LANE), BURNABY	AADT	11135	10787	11226	N/A	N/A
			SADT	11831	11460	12973	N/A	N/A
5032	16-082E	C 0.5 KM WEST OF KENSINGTON AVENUE, BURNABY (COMPOSITE - DEER LAKE I/C)	AADT	N/A	62103	62778	N/A	N/A
			SADT	N/A	62294	63043	N/A	N/A
5032	16-082W	C	AADT	60600 *	60602	58661	N/A	N/A
			SADT	63300 *	63311	58651	N/A	N/A
5032	16-083N	C 0.6 KM NORTH OF ROUTE 1, BURNABY (COMPOSITE - DEER LAKE I/C)	AADT	N/A	11200	N/A	N/A	N/A
			SADT	N/A	11000	N/A	N/A	N/A
5032	16-083S	C	AADT	N/A	9262 *	9397	N/A	N/A
			SADT	N/A	9308 *	9384	N/A	N/A
5032	16-0841	KENSINGTON AVENUE NB THRU TRAFFIC, SOUTH OF ROUTE 1, BURNABY	AADT	17000 *	16802	16289	N/A	N/A
			SADT	17000 *	16784	16349	N/A	N/A
5032	16-0842	KENSINGTON AVENUE SB THRU TRAFFIC, JUST SOUTH OF ROUTE 1, BURNABY	AADT	11062	10919	10996	10758	N/A
			SADT	11371	11299	11395	10995	N/A



Cnt Stn Type SHRT
Class data? NUL
Year Stn last counted 2000

ROUTE 1 - TRANS CANADA HIGHWAY

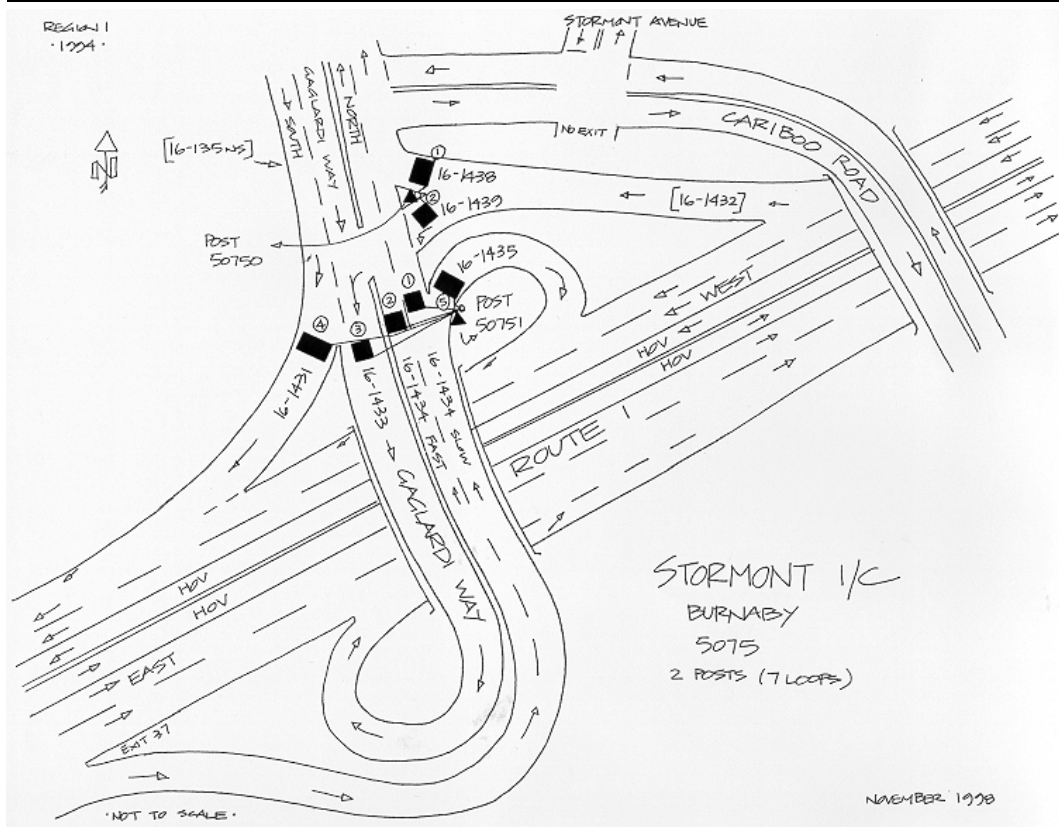
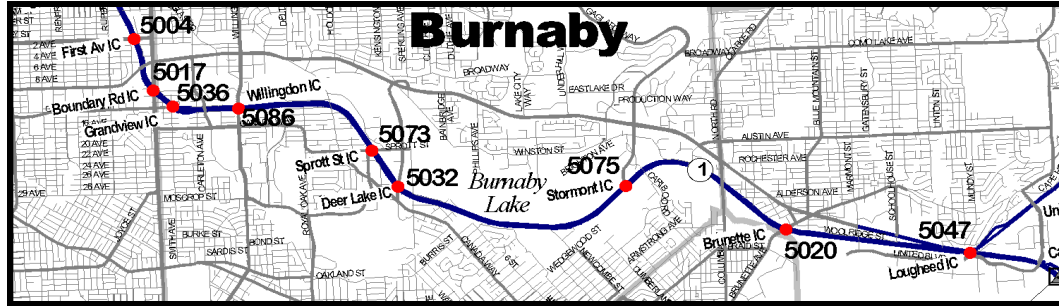
Burnaby to Coquitlam

Stn #	TMP #	Location Description		2000	1999	1998	1997	1996
5032	16-084N	C 0.5 KM SOUTH OF ROUTE 1 AND NORTH OF CANADA WAY, BURNABY (COMPOSITE - DEER LAKE I/C)	AADT	N/A	22110	21542	N/A	N/A
			SADT	N/A	23083	22546	N/A	N/A
5032	16-084S	C .5 KM SOUTH OF ROUTE 1 AND NORTH OF CANADA WAY, BURNABY (COMPOSITE - DEER LAKE I/C)	AADT	N/A	20400	19781	N/A	N/A
			SADT	N/A	20500	20399	N/A	N/A
5032	16-085E	C 0.5 KM EAST OF KENSINGTON AVENUE, BURNABY (COMPOSITE - DEER LAKE I/C)	AADT	N/A	64484 *	59464	N/A	N/A
			SADT	N/A	65129 *	62309	N/A	N/A
5032	16-085W	C	AADT	59300 *	59152	57151	N/A	N/A
			SADT	61800 *	61772	57141	N/A	N/A
5032	16-1421	KENSINGTON AVENUE NB TO ROUTE 1 WB, BURNABY	AADT	10404	10319	9372	9275	N/A
			SADT	10464	10364	9592	9520	N/A
5032	16-1422	ROUTE 1 EB TO KENSINGTON AVENUE SB, BURNABY	AADT	9203	9222	9113	9150	N/A
			SADT	9413	9367	9531	8781	N/A
5032	16-1423	C KENSINGTON AVENUE N&SB TO ROUTE 1 EB, BURNABY (COMPOSITE - DEER LAKE I/C)	AADT	N/A	8011	7212	N/A	N/A
			SADT	N/A	8088	7461	N/A	N/A
5032	16-1424	C ROUTE 1 WB TO KENSINGTON AVENUE N&SB, BURNABY (COMPOSITE - DEER LAKE I/C)	AADT	N/A	8134	8162	N/A	N/A
			SADT	N/A	8507	8160	N/A	N/A
5032	16-1425	KENSINGTON AVENUE NB TO ROUTE 1 EB, BURNABY	AADT	5409	5462	4496	4892	N/A
			SADT	5592	5657	4665	4983	N/A
5032	16-1426	ROUTE 1 WB TO KENSINGTON AVENUE NB, BURNABY	AADT	3112	3097	3397	N/A	N/A
			SADT	3134	3125	3500	N/A	N/A
5032	16-1427	KENSINGTON AVENUE SB TO ROUTE 1 EB, BURNABY	AADT	2600 *	2588	2751	N/A	N/A
			SADT	2700 *	2684	2899	N/A	N/A
5032	16-1428	ROUTE 1 WB TO KENSINGTON AVENUE SB, BURNABY	AADT	4900 *	4890	4855	N/A	N/A
			SADT	5100 *	5107	4854	N/A	N/A

ROUTE 1 - TRANS CANADA HIGHWAY

Burnaby to Coquitlam

Stn #	TMP #	Location Description	2000	1999	1998	1997	1996	
5075	16-135N	C 0.2 KM NORTH OF ROUTE 1, BURNABY (COMPOSITE - STORMONT I/C)	AADT	N/A	18461	15315	N/A	N/A
			SADT	N/A	18649	15856	N/A	N/A
5075	16-135S	C	AADT	N/A	17600	N/A	N/A	N/A
			SADT	N/A	17700	N/A	N/A	N/A
5075	16-1432	C ROUTE 1 WB TO GAGLARDI WAY N&SB, BURNABY (COMPOSITE - STORMONT I/C)	AADT	N/A	5700	4680 *	4727	N/A
			SADT	N/A	5700	4703 *	4722	N/A
5075	16-1433	GAGLARDI WAY SB TO ROUTE 1 EB, JUST NORTH OF ROUTE 1, BURNABY	AADT	4586	4628	4529	4478	N/A
			SADT	4796	4843	4549	4630	N/A
5075	16-1434	ROUTE 1 EB TO GAGLARDI WAY NB, JUST NORTH OF ROUTE 1, BURNABY	AADT	13652	13796	10218	10797	N/A
			SADT	14150	14327	10559	10981	N/A
5075	16-1435	GAGLARDI WAY NB (FROM ROUTE 1 EB) TO ROUTE 1 WB, BURNABY	AADT	86	89	99	45	N/A
			SADT	93	98	109	73	N/A
5075	16-1438	ROUTE 1 WB TO GAGLARDI WAY NB, BURNABY	AADT	4976	4953	4990 *	4616	N/A
			SADT	5161	4986	5015 *	4610	N/A
5075	16-1439	ROUTE 1 WB TO GAGLARDI WAY SB (TO ROUTE 1 EB), BURNABY	AADT	126	126	106	110	N/A
			SADT	169	170	110	111	N/A

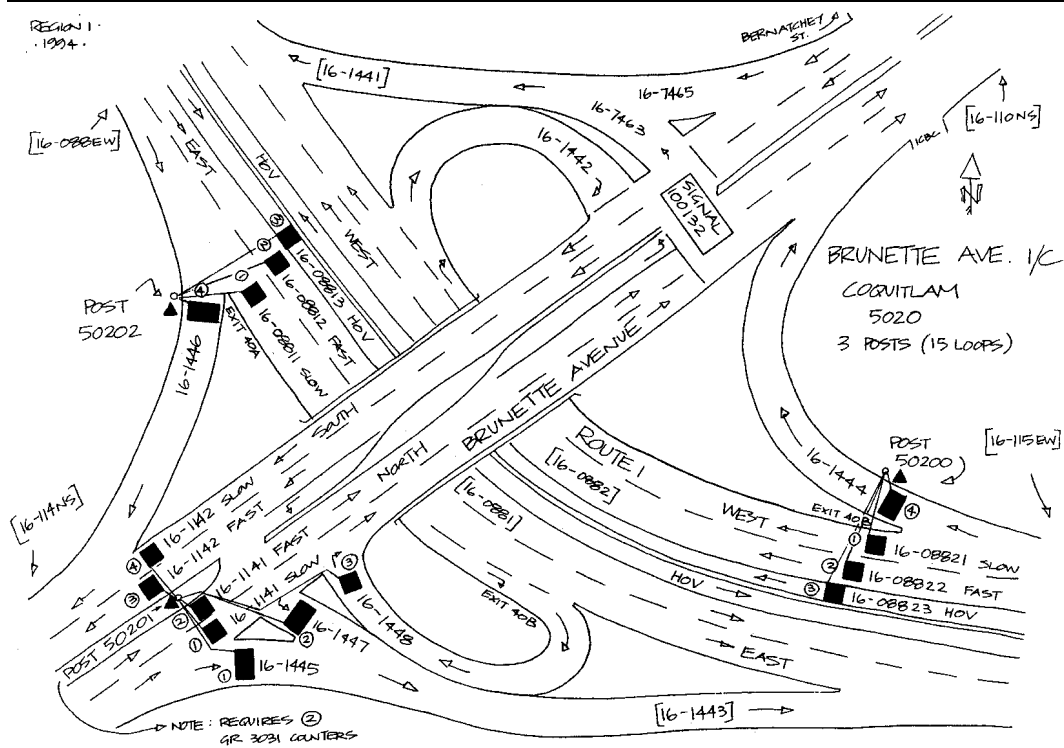
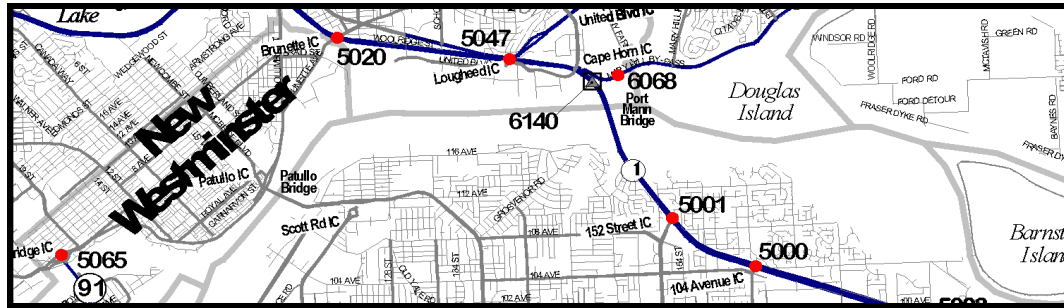


Cnt Stn Type SHRT
 Class data? NUL
 Year Stn last counted 2001

ROUTE 1 - TRANS CANADA HIGHWAY

Coquitlam to Surrey

Stn #	TMP #	Location Description	2000 AADT SADT	1999	1998	1997	1996
5020	16-0881	C ROUTE 1 EB THRU TRAFFIC, JUST WEST OF BRUNETTE AVENUE, COQUITLAM (COMPOSITE - BRUNETTE AVENUE I/C)	N/A N/A	47000 *	46142	45782	N/A
5020	16-08811	ROUTE 1 EB THRU TRAFFIC, JUST WEST OF BRUNETTE AVENUE (SLOW LANE), COQUITLAM	17508 18182	17580 18337	16961 17430	N/A N/A	N/A
5020	16-08812	ROUTE 1 EB THRU TRAFFIC, JUST WEST OF BRUNETTE AVENUE (FAST LANE), COQUITLAM	24600 * 25300 *	24469 25411	22862 23263	N/A N/A	N/A
5020	16-08813	ROUTE 1 EB THRU TRAFFIC, JUST WEST OF BRUNETTE AVENUE (HOV LANE), COQUITLAM	10282 10986	10404 11142	9280 9217	N/A N/A	N/A
5020	16-0882	C ROUTE 1 WB THRU TRAFFIC, JUST EAST OF BRUNETTE AVENUE, COQUITLAM (COMPOSITE - BRUNETTE AVENUE I/C)	47900 * 48800 *	47835 49755	44219 * 44661 *	44835 44978	N/A
5020	16-08821	ROUTE 1 WB THRU TRAFFIC, JUST EAST OF BRUNETTE AVENUE (SLOW LANE), COQUITLAM	19832 20686	19734 20595	19286 20687	N/A N/A	N/A
5020	16-08822	ROUTE 1 WB THRU TRAFFIC, JUST EAST OF BRUNETTE AVENUE (FAST LANE), COQUITLAM	21543 21690	21449 21628	22687 24647	N/A N/A	N/A
5020	16-08823	ROUTE 1 WB THRU TRAFFIC, JUST EAST OF BRUNETTE AVENUE (HOV LANE), COQUITLAM	8983 10288	9015 10248	9099 10514	N/A N/A	N/A
5020	16-088E	C 0.2 KM EAST OF CARIBOO ROAD, BURNABY COMPOSITE - BRUNETTE AVENUE I/C)	N/A N/A	56932 57100 *	54647 54865	N/A N/A	N/A
5020	16-088W	C	N/A N/A	55700 * 56200 *	N/A N/A	47400 49700	N/A
5020	16-110N	C 0.2 KM SOUTH OF ROUTE 7 AND NORTH OF ROUTE 1, COQUITLAM (COMPOSITE - BRUNETTE AVENUE I/C)	N/A N/A	24550 * 24700 *	24788 24943	24723 24953	N/A
5020	16-110S	C	N/A N/A	26800 * 26900 *	N/A N/A	26747 26705 *	N/A
5020	16-1141	BRUNETTE AVENUE NB THRU TRAFFIC, SOUTH OF ROUTE 1, COQUITLAM	N/A N/A	18100 18200	N/A N/A	19526 19749	N/A
5020	16-1142	BRUNETTE AVENUE SB THRU TRAFFIC, SOUTH OF ROUTE 1, COQUITLAM	25939 26120	25823 26044	30000 * 30100 *	28509 28632	N/A



Cnt Stn Type SHRT
 Class data? NUL
 Year Stn last counted 2001

ROUTE 1 - TRANS CANADA HIGHWAY

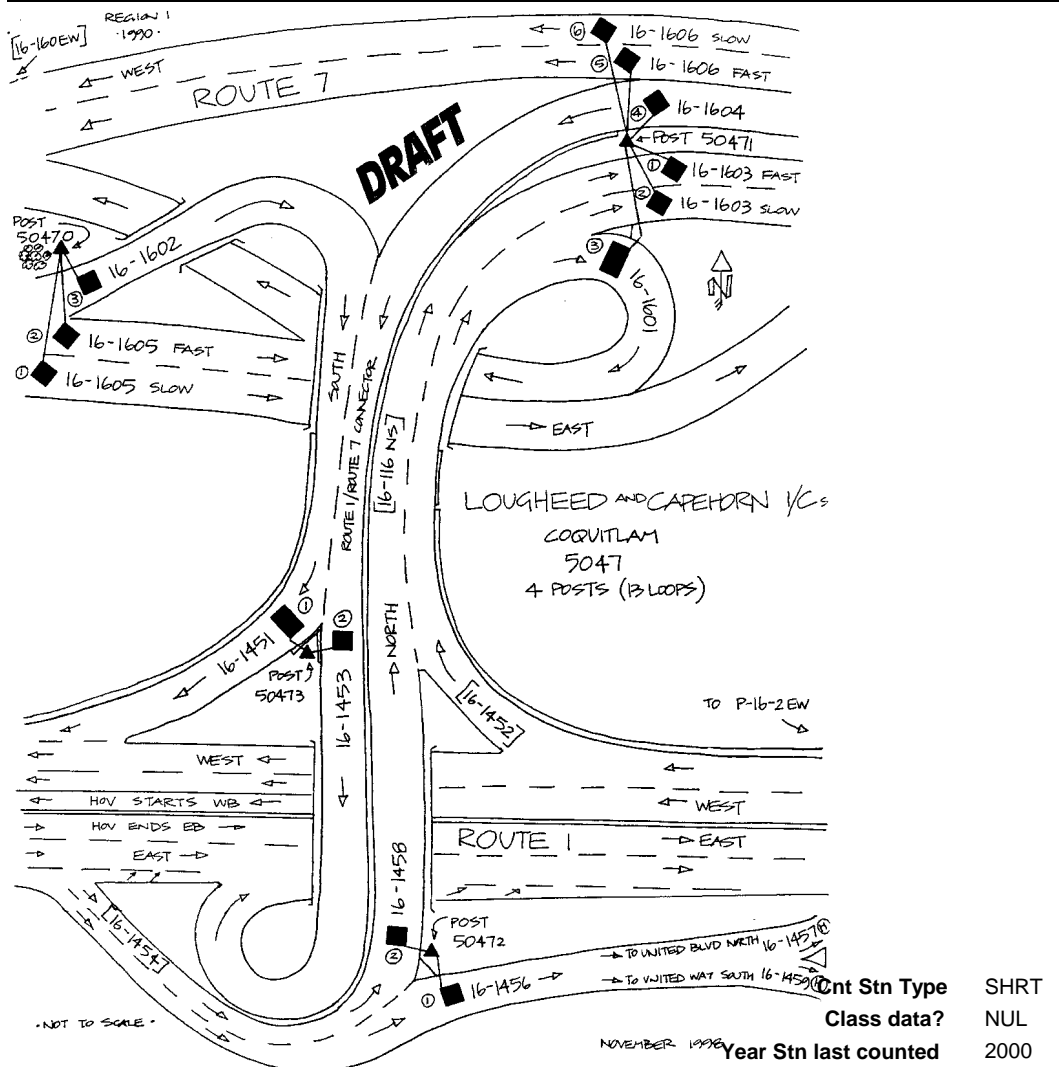
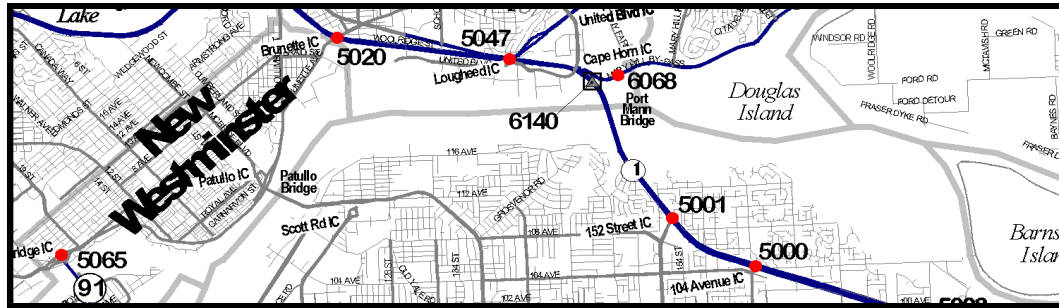
Coquitlam to Surrey

Stn #	TMP #	Location Description		2000	1999	1998	1997	1996
5020	16-114N	C	0.2 KM SOUTH OF ROUTE 1, COQUITLAM (COMPOSITE - BRUNETTE AVENUE I/C)	AADT	N/A	31087	31536	N/A
				SADT	N/A	31214	31713	N/A
5020	16-114S	C		AADT	N/A	29980	33483 *	28942
				SADT	N/A	30222	33148 *	28916
5020	16-115E	C	0.5 KM EAST OF BRUNETTE AVENUE, COQUITLAM (COMPOSITE - BRUNETTE AVENUE I/C)	AADT	N/A	61160	52991 *	N/A
				SADT	N/A	63249	54581 *	N/A
5020	16-115W	C		AADT	N/A	52622 *	50517	N/A
				SADT	N/A	54717 *	52714	N/A
5020	16-1441	C	BRUNETTE AVENUE N&SB TO ROUTE 1 WB, COQUITLAM (COMPOSITE - BRUNETTE AVENUE I/C)	AADT	N/A	11800	N/A	N/A
				SADT	N/A	11800	N/A	N/A
5020	16-1442		BRUNETTE AVENUE N&SB TO ROUTE 1 WB, COQUITLAM	AADT	N/A	6800	N/A	6800
				SADT	N/A	6900	N/A	7000
5020	16-1443	C	BRUNETTE AVENUE N&SB TO ROUTE 1 EB, COQUITLAM (COMPOSITE - BRUNETTE AVENUE I/C)	AADT	N/A	15052	13371 *	13548
				SADT	N/A	15606	13638 *	14073
5020	16-1444		ROUTE 1 WB TO BRUNETTE AVENUE NB, COQUITLAM	AADT	2650 *	2644	2804	2791
				SADT	2750 *	2741	3113	3118
5020	16-1445		BRUNETTE AVENUE NB TO ROUTE 1 EB, COQUITLAM	AADT	12500 *	12725	11792	N/A
				SADT	13100 *	13159	12191	N/A
5020	16-1446		ROUTE 1 EB TO BRUNETTE AVENUE SB, COQUITLAM	AADT	3800 *	3805	4067	3612
				SADT	3950 *	3955	4223	3659
5020	16-1447		BRUNETTE AVENUE SB TO ROUTE 1 EB, COQUITLAM	AADT	3022	2970	2703	2725
				SADT	3127	3071	2929	2724
5020	16-1448		ROUTE 1 EB TO BRUNETTE AVENUE NB, COQUITLAM	AADT	5200 *	5156	6153	4652
				SADT	5250 *	5213	6288	4783

ROUTE 1 - TRANS CANADA HIGHWAY

Coquitlam to Surrey

Stn #	TMP #	Location Description	2000	1999	1998	1997	1996	
5047	16-116N	C ROUTE 1/ROUTE 7 CONNECTOR, JUST NORTH OF ROUTE 1, COQUITLAM (COMPOSITE - LOUGHEED/CAPE HORN I/C)	AADT	N/A	29300	25954 *	N/A	N/A
			SADT	N/A	29400	26733 *	N/A	N/A
5047	16-116S	C	AADT	34938	34377	33098	32349	N/A
			SADT	36062	35529	35055	34353	N/A
5047	16-1451	ROUTE 7 E&WB TO ROUTE 1 WB, COQUITLAM	AADT	14800 *	14623	14319	N/A	N/A
			SADT	14950 *	15315	14788	N/A	N/A
5047	16-1453	ROUTE 7 E&WB TO ROUTE 1 EB, COQUITLAM	AADT	20000 *	19701	19136	18902	N/A
			SADT	20500 *	20640	20122	20019	N/A
5047	16-1454	C ROUTE 1 EB TO ROUTE 7 E&WB, COQUITLAM (COMPOSITE - LOUGHEED/CAPE HORN I/C)	AADT	N/A	21627	18996 *	20090	N/A
			SADT	N/A	22372	18535 *	20081	N/A
5047	16-1456	ROUTE 1 EB TO UNITED BOULEVARD NB, MARY HILL BYPASS NB	AADT	13100 *	13187	13162	N/A	N/A
			SADT	13700 *	13711	13992	N/A	N/A
5047	16-1458	ROUTE 1 EB TO ROUTE 7 E&WB, COQUITLAM	AADT	9200 *	9366	8880	7979	N/A
			SADT	9500 *	9636	9679	7989	N/A
5047	16-1601	ROUTE 1 E&WB TO ROUTE 7 WB, COQUITLAM (DUPLICATES 16-1607)	AADT	3787	3830	4375	N/A	N/A
			SADT	3936	3989	4811	N/A	N/A
5047	16-1602	ROUTE 7 EB TO ROUTE 1 E&WB, COQUITLAM	AADT	N/A	5709 *	5297	5310	N/A
			SADT	N/A	5880 *	5765	4880	N/A
5047	16-1603	ROUTE 1 E&WB TO ROUTE 7 EB, COQUITLAM	AADT	N/A	25500	23414	N/A	N/A
			SADT	N/A	25600	24210	N/A	N/A
5047	16-1604	ROUTE 7 WB TO ROUTE 1 E&WB, COQUITLAM	AADT	N/A	27200	28319	N/A	N/A
			SADT	N/A	27300	29843	N/A	N/A
5047	16-1605	ROUTE 7 EB THRU TRAFFIC, AT ROUTE 1/ROUTE 7 CONNECTOR, COQUITLAM	AADT	N/A	15500	17160	15206	N/A
			SADT	N/A	15600	18532	17845	N/A
5047	16-1606	ROUTE 7 WB THRU TRAFFIC, AT ROUTE 1/ROUTE 7 CONNECTOR, COQUITLAM	AADT	N/A	19077 *	19451	20646	N/A
			SADT	N/A	19268 *	19414	20619	N/A
5047	16-160E	C 0.3 KM WEST OF THE ROUTE 1/ROUTE 7 CONNECTOR, COQUITLAM (COMPOSITE - LOUGHEED/CAPE HORN I/C)	AADT	N/A	22000	21753 *	19841	N/A
			SADT	N/A	22100	23276 *	23293	N/A



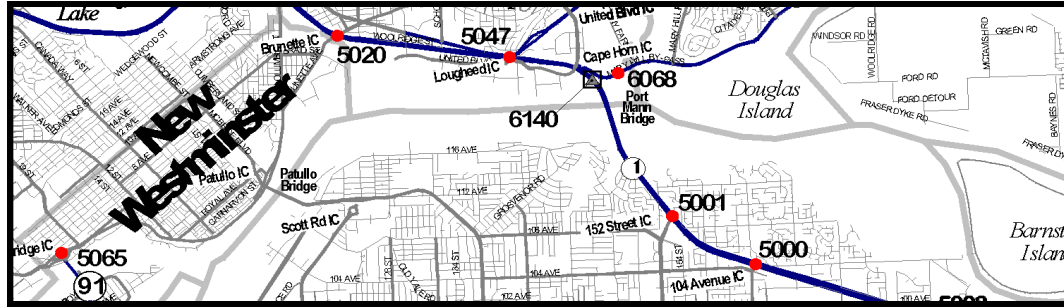
ROUTE 1 - TRANS CANADA HIGHWAY

Coquitlam to Surrey

Stn #	TMP #	Location Description		2000	1999	1998	1997	1996
5047	16-160W	C	AADT	N/A	22356	22107 *	23618	N/A
			SADT	N/A	23450	22549 *	23597	N/A

ROUTE 1 - TRANS CANADA HIGHWAY

Coquitlam to Surrey



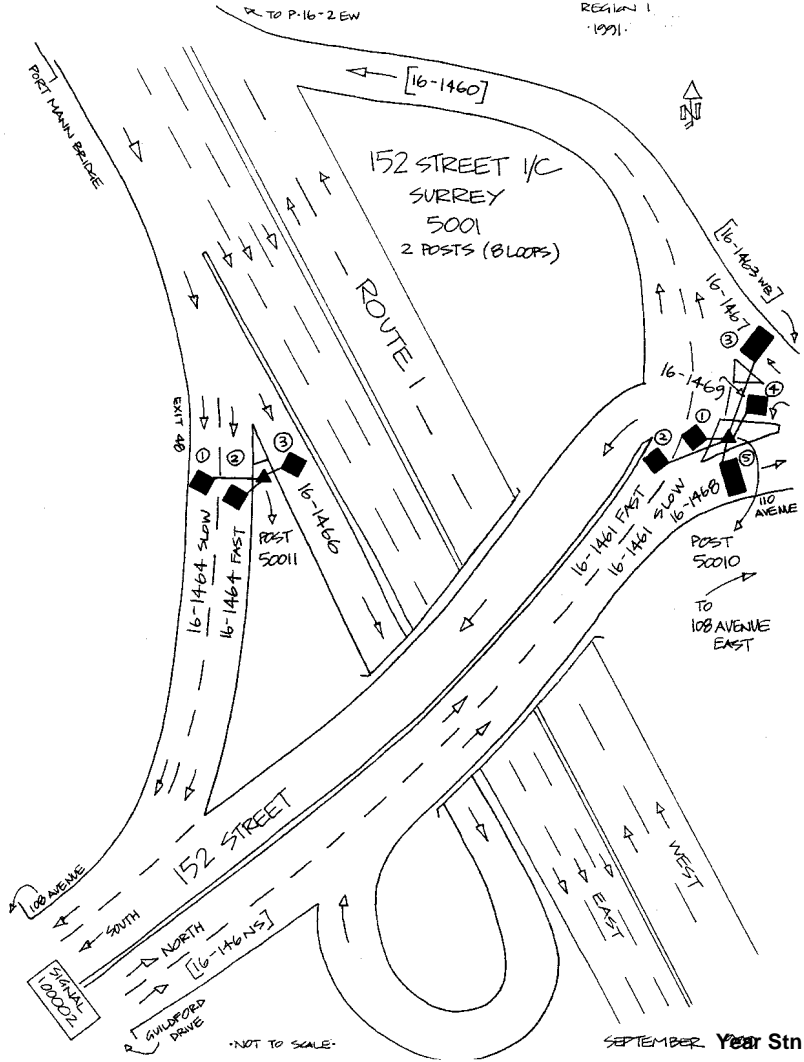
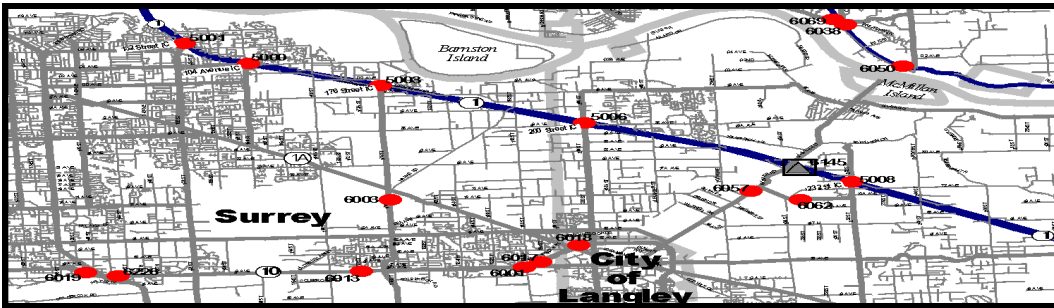
Stn #	TMP #	Location Description		2000	1999	1998	1997	1996	
6140	P-16-21	ROUTE 1, AT THE WEST END OF THE PORT MANN BRIDGE (WB SLOW LANE), COQUITLAM	AADT	29400 *	29106	28800 *	N/A	N/A	
			SADT	30400 *	30245	30000 *	N/A	N/A	
6140	P-16-22	ROUTE 1, AT THE WEST END OF THE PORT MANN BRIDGE (WB FAST LANE), COQUITLAM	AADT	27400 *	27025	26800 *	N/A	N/A	
			SADT	28100	28484	27800 *	N/A	N/A	
6140	P-16-23	ROUTE 1, AT THE WEST END OF THE PORT MANN BRIDGE (EB FAST LANE), COQUITLAM	AADT	28700 *	28463	N/A	N/A	N/A	
			SADT	30000 *	30030	N/A	N/A	N/A	
6140	P-16-24	ROUTE 1, AT THE WEST END OF THE PORT MANN BRIDGE (EB SLOW LANE), COQUITLAM	AADT	28400 *	28169	27800 *	N/A	N/A	
			SADT	29000 *	28995	28500 *	N/A	N/A	
6140	P-16-2E	C	ROUTE 1, AT THE WEST END OF PORT MANN BRIDGE, COQUITLAM	AADT	56700 *	56631	55191	54595	53023
				SADT	59000 *	59024	57704	57442	56998
6140	P-16-2W	C		AADT	56200 *	56131	54797	54103	52774
				SADT	58700 *	58729	57584	57272	57407

Cnt Stn Type PERM
 Class data? S&C
 Year Stn last counted 2001

ROUTE 1 - TRANS CANADA HIGHWAY

Surrey to Abbotsford

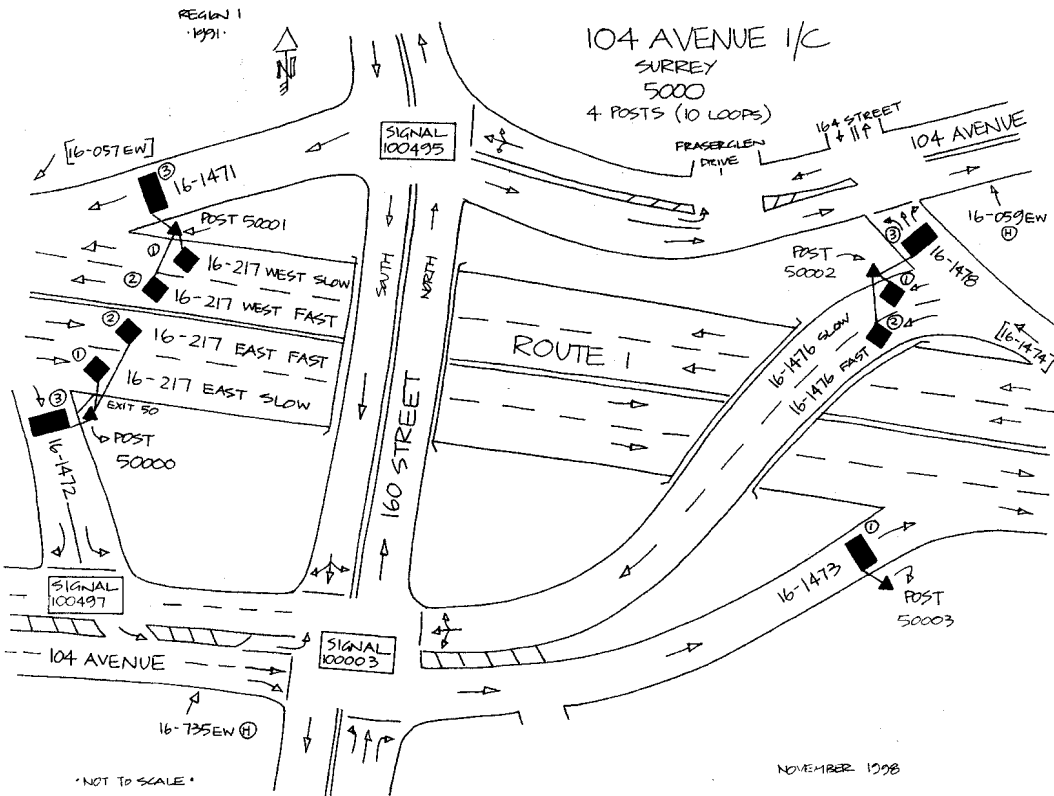
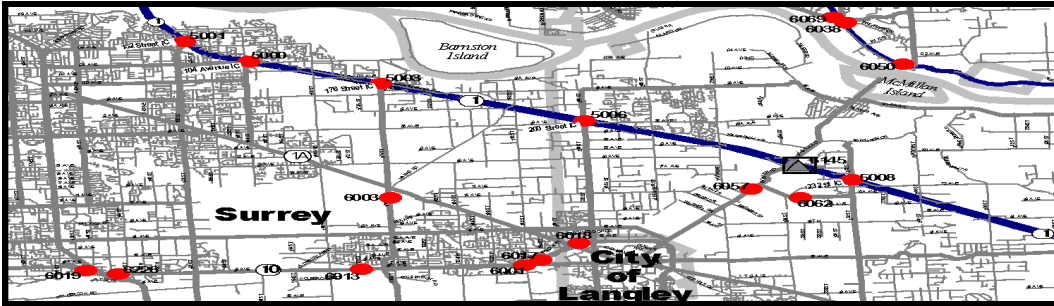
Stn #	TMP #	Location Description		2000	1999	1998	1997	1996
5001	16-1460	C 152 STREET NB AND 110 AVENUE WB TO ROUTE 1 WB, SURREY (COMPOSITE - 152 STREET I/C)	AADT	19600 *	19541	19168	18974	N/A
			SADT	20300 *	20268	19948	19861	N/A
5001	16-1461	152 STREET NB TO ROUTE 1 WB, SURREY	AADT	18100 *	18039	17586	18588	N/A
			SADT	18700 *	18670	18207	18930	N/A
5001	16-1463	C 110 AVENUE WB THRU TRAFFIC, JUST EAST OF 152 STREET, SURREY (COMPOSITE - 152 STREET I/C)	AADT	4050 *	4100	4034	4038	N/A
			SADT	4100 *	4200	4033	4237	N/A
5001	16-1464	ROUTE 1 EB TO 152 STREET SB, SURREY	AADT	19000 *	18933	19103	19288	N/A
			SADT	19700 *	19603	19918	20232	N/A
5001	16-1466	ROUTE 1 EB TO 152 STREET NB, SURREY	AADT	1340 *	1300	1268	1144	N/A
			SADT	1300 *	1310	1340	1215	N/A
5001	16-1467	110 AVENUE WB TO ROUTE 1 WB, SURREY	AADT	1710 *	1700	1702	1515	N/A
			SADT	1820 *	1800	1784	1663	N/A
5001	16-1468	152 STREET NB TO 110 AVENUE EB, SURREY	AADT	3988	3863	4111	3587	N/A
			SADT	4197	4070	4354	4084	N/A
5001	16-1469	110 AVENUE WB TO 152 STREET SB, SURREY	AADT	2517	2452	2519	2325	N/A
			SADT	2647	2578	2632	2447	N/A
5001	16-146N	C JUST NORTH OF 108 AVENUE/GUILDFORD DRIVE, SURREY (COMPOSITE - 152 STREET I/C)	AADT	20000 *	20047	N/A	17524	N/A
			SADT	20700 *	20764	N/A	18559	N/A
5001	16-146S	C	AADT	22200 *	22123	N/A	21444	N/A
			SADT	23000 *	22900	N/A	22518	N/A



ROUTE 1 - TRANS CANADA HIGHWAY

Surrey to Abbotsford

Stn #	TMP #	Location Description	2000	1999	1998	1997	1996
5000	16-057E	C 0.5 KM WEST OF 104 AVENUE, SURREY (COMPOSITE - 104 AVENUE I/C)	AADT 35300 * SADT 36700 *	35595 37136	34667 36286	34341 36171	N/A N/A
5000	16-057W	C	AADT 38300 * SADT 39900 *	38907 40694	35700 37640	35166 37373	N/A N/A
5000	16-1471	160 STREET N&SB AND 104 AVENUE E&WB TO ROUTE 1 WB, SURREY	AADT 6290 SADT 6564	6255 6304	6100 * 6000 *	4901 4895	N/A N/A
5000	16-1472	ROUTE 1 EB TO 104 AVENUE E&WB, SURREY	AADT 5255 SADT 5715	5276 5701	4584 4821	4556 4722	N/A N/A
5000	16-1473	104 AVENUE EB AND 160 STREET N&SB TO ROUTE 1 EB, SURREY	AADT 13500 * SADT 13800 *	13400 13700	13100 13600	N/A N/A	N/A N/A
5000	16-1474	C ROUTE 1 WB TO 104 AVENUE E&WB AND 160 STREET N&SB, SURREY (COMPOSITE - 104 AVENUE I/C)	AADT 11100 * SADT 11600 *	11076 11582	10820 11359	N/A N/A	N/A N/A
5000	16-1476	ROUTE 1 WB TO 104 AVENUE WB AND 160 STREET SB, SURREY	AADT 11200 * SADT 11600 *	11046 11564	12174 13333	N/A N/A	N/A N/A
5000	16-1478	ROUTE 1 WB TO 104 AVENUE EB AND 160 STREET NB, SURREY	AADT 926 SADT 963	912 947	793 833	N/A N/A	N/A N/A
5000	16-217E	ROUTE 1 EB THRU TRAFFIC, JUST WEST OF 160 STREET, SURREY	AADT 31400 * SADT 32800 *	31352 32758	30505 31982	N/A N/A	N/A N/A
5000	16-217W	ROUTE 1 WB THRU TRAFFIC, JUST WEST OF 160 STREET, SURREY	AADT 31500 * SADT 33100 *	31680 33147	30870 32482	N/A N/A	N/A N/A

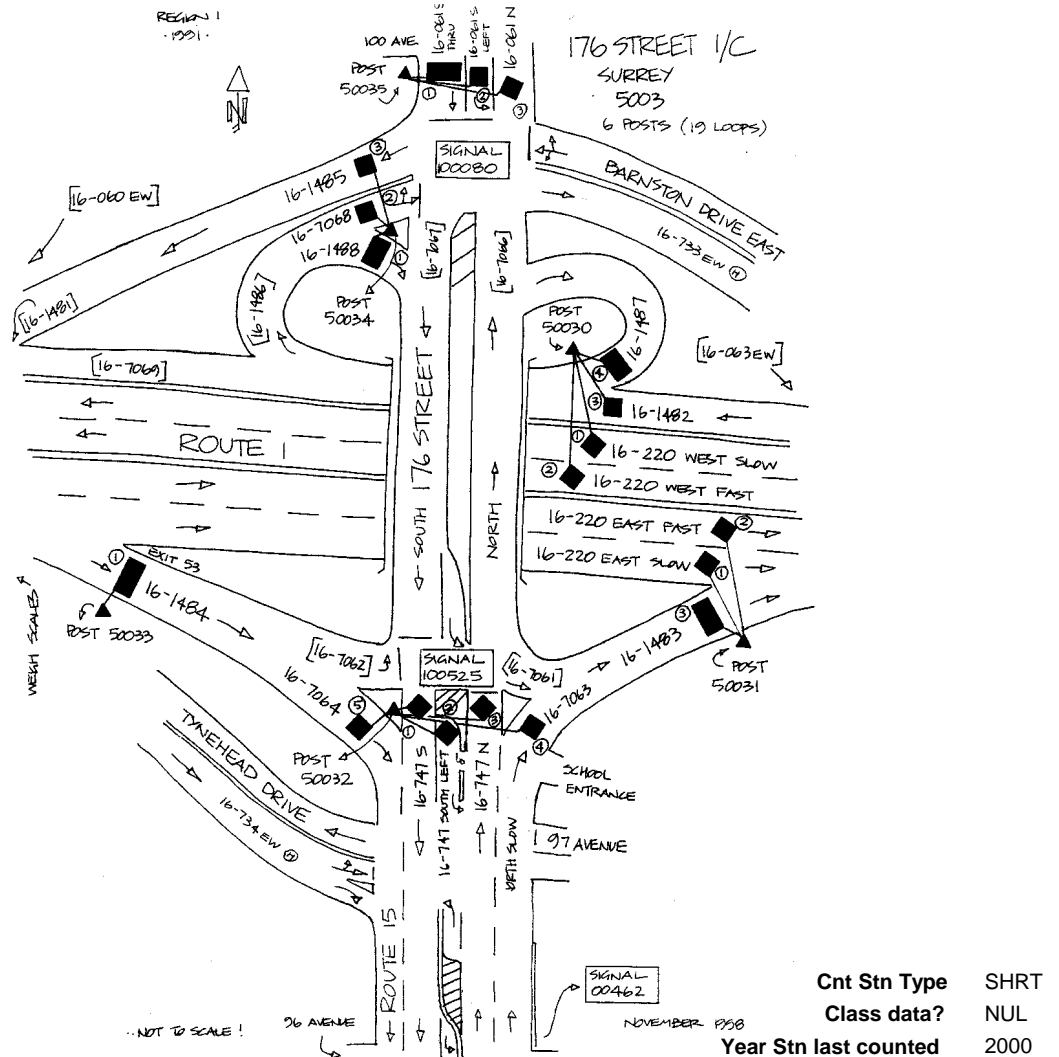
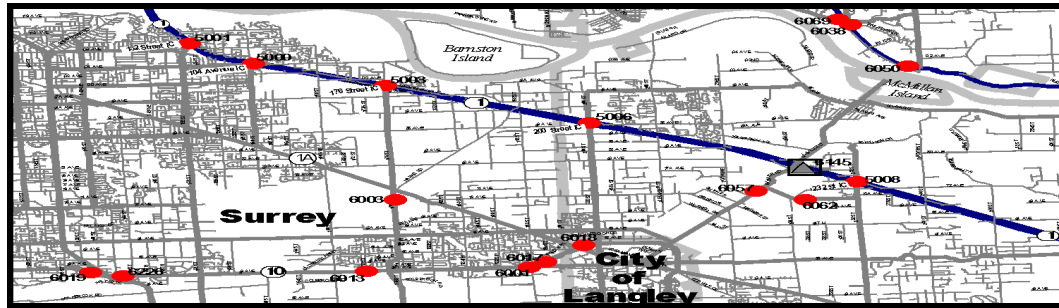


Cnt Stn Type SHRT
 Class data? NUL
 Year Stn last counted 2000

ROUTE 1 - TRANS CANADA HIGHWAY

Surrey to Abbotsford

Stn #	TMP #	Location Description	2000	1999	1998	1997	1996	
5003	16-060E	C 0.5 KM WEST OF 176 STREET, SURREY (COMPOSITE - 176 STREET I/C)	AADT	42000 *	42056	43553	47455	N/A
			SADT	44000 *	44110	44535	50140	N/A
5003	16-060W	C	AADT	42200 *	41893	N/A	N/A	N/A
			SADT	43900 *	43876	N/A	N/A	N/A
5003	16-061N	176 STREET NB, 0.2 KM NORTH OF ROUTE 1 AND JUST NORTH OF BARNSTON DRIVE	AADT	2600 *	2520 *	2583	3065	N/A
			SADT	2590 *	2530 *	2576	3045	N/A
5003	16-061S	176 STREET SB, 0.2 KM NORTH OF ROUTE 1 AND JUST NORTH OF BARNSTON DRIVE	AADT	3096	3055	N/A	2765	N/A
			SADT	3095	3289	N/A	2879	N/A
5003	16-063E	C 0.5 KM EAST OF 176 STREET, SURREY (COMPOSITE - 176 STREET I/C)	AADT	42300 *	42212 *	39872	39682	N/A
			SADT	46500 *	46441 *	44456	39960	N/A
5003	16-063W	C	AADT	39201	39324	36776	39769	N/A
			SADT	43715	44144	38748	42591	N/A
5003	16-1481	C 176 STREET N&SB AND BARNSTON DRIVE WB TO ROUTE 1 WB, SURREY (COMPOSITE - 176 STREET I/C)	AADT	9410 *	9400 *	8612	N/A	N/A
			SADT	9710 *	9700 *	9228	N/A	N/A
5003	16-1482	ROUTE 1 WB TO 176 STREET N&SB AND BARNSTON DRIVE EB, SURREY	AADT	3800 *	3750 *	3642	4003	N/A
			SADT	3750 *	3700 *	3632	4126	N/A
5003	16-1483	176 STREET N&SB TO ROUTE 1 EB, SURREY	AADT	4983	4791	4980	4087	N/A
			SADT	5425	5114	5487	4152	N/A
5003	16-1484	ROUTE 1 EB TO 176 STREET N&SB, SURREY	AADT	10100 *	10000	9950	9850	N/A
			SADT	11000 *	10900	10200	10100	N/A
5003	16-1485	176 STREET SB AND BARNSTON DRIVE WB TO ROUTE 1 WB, SURREY	AADT	3850 *	3840	3856	N/A	N/A
			SADT	3950 *	3825	3886	N/A	N/A
5003	16-1486	C ROUTE 1 WB TO 176 STREET N&SB, SURREY (COMPOSITE - 176 STREET I/C)	AADT	4810 *	4800	4131 *	4090	N/A
			SADT	5310 *	5300	4255 *	4213	N/A
5003	16-1487	176 STREET NB TO ROUTE 1 WB, SURREY	AADT	5443	5471	5574	5313	N/A
			SADT	6046	6092	5694	5614	N/A
5003	16-1488	ROUTE 1 WB TO 176 STREET SB, SURREY	AADT	4010 *	3405	4000 *	3903	N/A
			SADT	3910 *	3401	3900 *	3883	N/A



ROUTE 1 - TRANS CANADA HIGHWAY

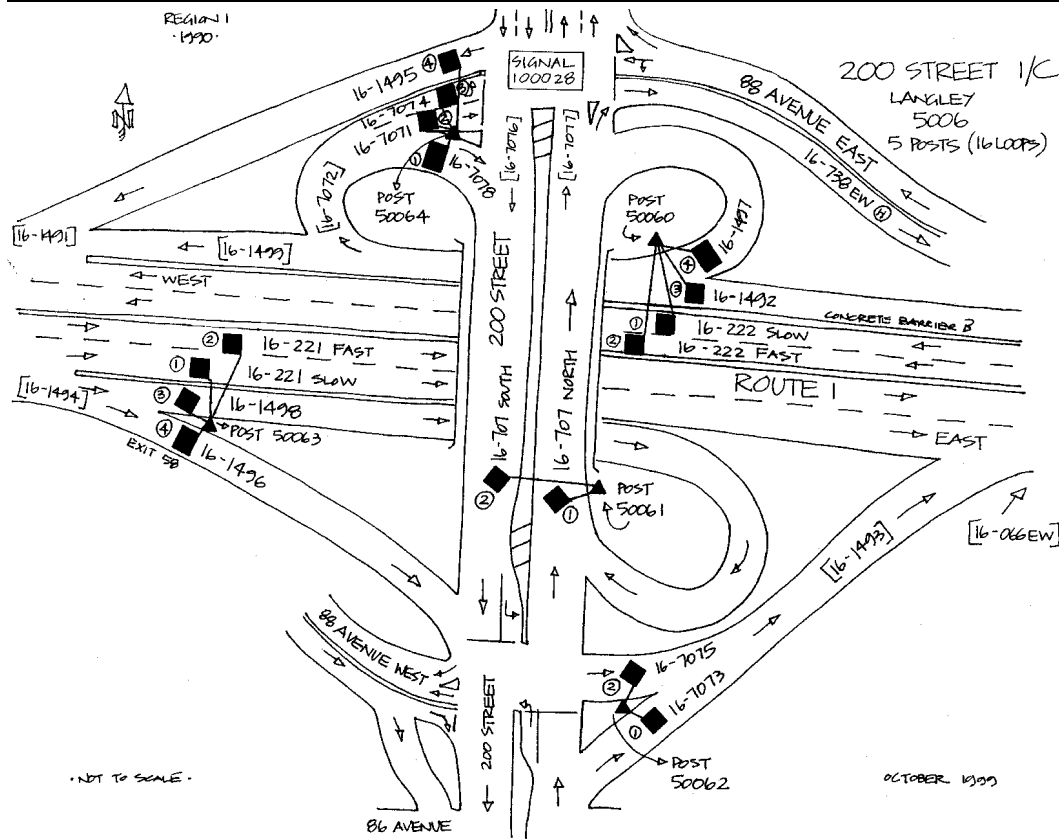
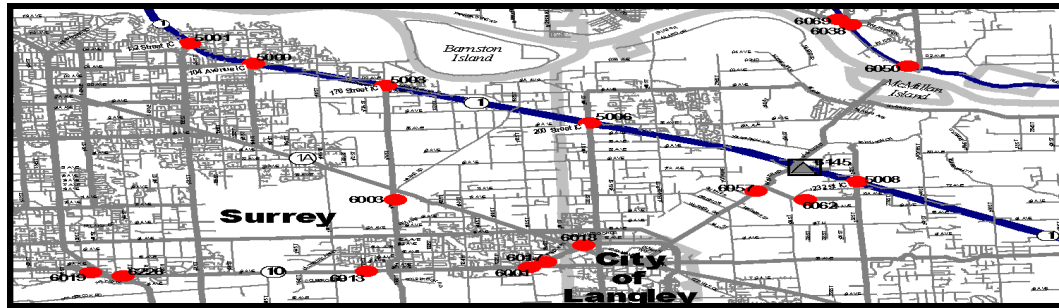
Surrey to Abbotsford

Stn #	TMP #	Location Description		2000	1999	1998	1997	1996
5003	16-220E	ROUTE 1 EB THRU TRAFFIC, JUST EAST OF THE 176 STREET, SURREY	AADT	33231	33231	33184	32798	N/A
			SADT	37216	37574	34812	34642	N/A
5003	16-220W	ROUTE 1 WB THRU TRAFFIC, JUST EAST OF THE 176 STREET, SURREY	AADT	33100 *	33155	32364	32060	N/A
			SADT	34600 *	34695	34016	33951	N/A
5003	16-7061	C 176 STREET SB TO ROUTE 1 EB, SURREY (COMPOSITE - 176 STREET I/C)	AADT	750 *	728	664	563	N/A
			SADT	850 *	837	735	573	N/A
5003	16-7062	C ROUTE 1 EB TO 176 STREET NB, SURREY (COMPOSITE - 176 STREET I/C)	AADT	3910 *	3900	3559	3362	N/A
			SADT	4010 *	4000	3623	3413	N/A
5003	16-7063	176 STREET NB TO ROUTE 1 EB, SURREY	AADT	4240	4072	3513	3930	N/A
			SADT	4625	4353	3633	3955	N/A
5003	16-7064	ROUTE 1 EB TO 176 STREET SB, SURREY	AADT	6110 *	6100	6177	6417	N/A
			SADT	6410 *	6400	6848	6591	N/A
5003	16-7066	176 STREET NB THRU TRAFFIC, JUST NORTH OF THE ROUTE 1 WB RAMP	AADT	7110 *	7100	6729	N/A	N/A
			SADT	7210 *	7200	6838	N/A	N/A
5003	16-7067	176 STREET SB THRU TRAFFIC, JUST NORTH OF THE ROUTE 1 WB RAMP	AADT	5010 *	5000 *	3397	N/A	N/A
			SADT	5110 *	5100 *	3420	N/A	N/A
5003	16-7068	ROUTE 1 WB TO 176 STREET NB AND BARNSTON DRIVE EB, SURREY	AADT	900 *	850	716	564	N/A
			SADT	950 *	900	766	592	N/A
5003	16-7069	C 176 STREET NB AND ROUTE 1 WB TO ROUTE 1 WB, SURREY (COMPOSITE - 176 STREET I/C)	AADT	5630 *	5625 *	5620 *	5630	N/A
			SADT	5935 *	5933 *	5926 *	5941	N/A
5003	16-747N	176 STREET NB, SOUTH OF ROUTE 1, SURREY	AADT	8900 *	8604	8401	8070	N/A
			SADT	9000 *	8807	8733	8260	N/A
5003	16-747S	176 STREET SB, SOUTH OF ROUTE 1, SURREY	AADT	5850 *	5800 *	5673	6286	N/A
			SADT	7550 *	5700 *	5660	6056	N/A

ROUTE 1 - TRANS CANADA HIGHWAY

Surrey to Abbotsford

Stn #	TMP #	Location Description	2000	1999	1998	1997	1996	
5006	16-066E	C 0.8 KM EAST OF 200 STREET, LANGLEY (COMPOSITE - 200 STREET I/C)	AADT	29800 *	29807 *	28017 *	N/A	N/A
			SADT	33100 *	33114 *	31292 *	N/A	N/A
5006	16-066W	C	AADT	29593	29702	28752	N/A	N/A
			SADT	33610	33992	33139	N/A	N/A
5006	16-1491	C 200 STREET N&SB AND 88 AVENUE WB TO ROUTE 1 WB, LANGLEY (COMPOSITE - 200 STREET I/C)	AADT	15200 *	15122	14486	N/A	N/A
			SADT	15800 *	15776	14960	N/A	N/A
5006	16-1492	ROUTE 1 WB TO 200 STREET N&SB, LANGLEY	AADT	6250 *	6200	5279 *	5048	N/A
			SADT	6300 *	6250	5366 *	5210	N/A
5006	16-1493	C 200 STREET N&SB AND 88 AVENUE EB TO ROUTE 1 EB, LANGLEY (COMPOSITE - 200 STREET I/C)	AADT	5600 *	5583	N/A	N/A	N/A
			SADT	6500 *	6467	N/A	N/A	N/A
5006	16-1494	C ROUTE 1 EB TO 200 STREET N&SB, LANGLEY (COMPOSITE - 200 STREET I/C)	AADT	17000 *	16462	15513	15324	N/A
			SADT	17100 *	16824	16308	16225	N/A
5006	16-1495	200 STREET SB AND 88 AVENUE WB TO ROUTE 1 WB, LANGLEY	AADT	8200 *	8100 *	7665	N/A	N/A
			SADT	8300 *	8200 *	7893	N/A	N/A
5006	16-1496	ROUTE 1 EB TO 200 STREET SB, LANGLEY	AADT	8500 *	8383	8142	8681	N/A
			SADT	8800 *	8785	8563	8927	N/A
5006	16-1497	200 STREET NB TO ROUTE 1 WB, LANGLEY	AADT	6469	6499	6575	N/A	N/A
			SADT	7108	7157	6790	N/A	N/A
5006	16-1498	ROUTE 1 EB TO 200 STREET NB, LANGLEY	AADT	7957	7879	7967	N/A	N/A
			SADT	8036	7976	8279	N/A	N/A
5006	16-1499	200 STREET NB AND THRU TRAFFIC FROM ROUTE 1 WB TO ROUTE 1 WB, LANGLEY	AADT	N/A	6221	6097 *	N/A	N/A
			SADT	N/A	6458	6328 *	N/A	N/A
5006	16-221	ROUTE 1 EB THRU TRAFFIC, JUST WEST OF 200 STREET, LANGLEY	AADT	24107	23947	21892	N/A	N/A
			SADT	26585	26728	23269	N/A	N/A
5006	16-222	ROUTE 1 WB THRU TRAFFIC, JUST EAST OF 200 STREET, LANGLEY	AADT	22857	23001	21624	N/A	N/A
			SADT	25877	26105	21620	N/A	N/A
5006	16-7071	ROUTE 1 WB TO 88 AVENUE EB, LANGLEY	AADT	1355	1318	1058	N/A	N/A
			SADT	1431	1391	1147	N/A	N/A



Cnt Stn Type SHRT
 Class data? NUL
 Year Stn last counted 2000

ROUTE 1 - TRANS CANADA HIGHWAY

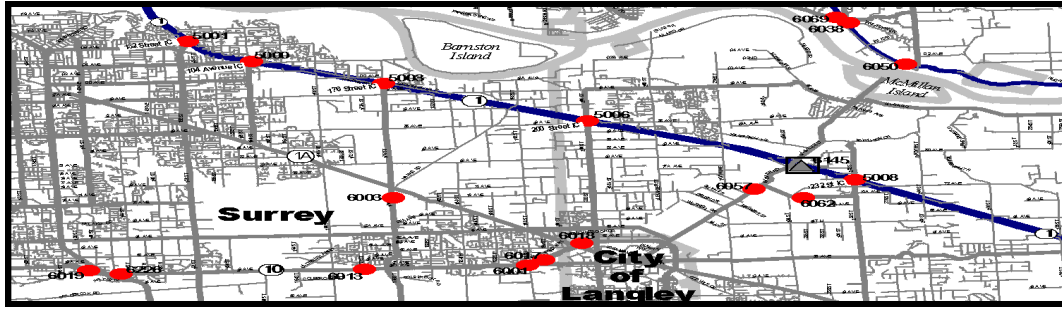
Surrey to Abbotsford

Stn #	TMP #	Location Description		2000	1999	1998	1997	1996
5006	16-7072	C ROUTE 1 WB TO 200 STREET N&SB, LANGLEY (COMPOSITE - 200 STREET I/C)	AADT	6050 *	6009 *	5971 *	N/A	N/A
			SADT	6550 *	6537 *	6582 *	N/A	N/A
5006	16-7073	200 STREET NB TO ROUTE 1 EB, LANGLEY	AADT	1545	1545	1960	1180	N/A
			SADT	1795	1817	2072	1257	N/A
5006	16-7074	ROUTE 1 WB TO 200 STREET NB, LANGLEY	AADT	2923	2905	2444	N/A	N/A
			SADT	3062	2930	2475	N/A	N/A
5006	16-7075	200 STREET SB AND 88 AVENUE EB TO ROUTE 1 EB, LANGLEY	AADT	3550 *	3443	3530	2655	N/A
			SADT	3500 *	3431	3992	2693	N/A
5006	16-7076	200 STREET SB THRU TRAFFIC, JUST NORTH OF THE ROUTE 1 WB RAMP	AADT	13091	13222	12358	12282	N/A
			SADT	13743	13892	12322	12152	N/A
5006	16-7077	200 STREET NB THRU TRAFFIC, JUST NORTH OF THE ROUTE 1 WB RAMP	AADT	15300 *	15086	16993	17103	N/A
			SADT	15800 *	15740	17895	18199	N/A
5006	16-7078	ROUTE 1 WB TO 200 STREET SB, LANGLEY	AADT	2174	2183	1897	N/A	N/A
			SADT	2503	2534	2006	N/A	N/A
5006	16-707N	200 STREET NB THRU TRAFFIC, JUST SOUTH OF ROUTE 1, LANGLEY	AADT	21100 *	21005	N/A	23259	N/A
			SADT	21900 *	21844	N/A	24644	N/A
5006	16-707S	200 STREET SB THRU TRAFFIC, JUST SOUTH OF ROUTE 1, LANGLEY	AADT	13258	13408	13746	13340	N/A
			SADT	13780	13965	13707	13668	N/A

ROUTE 1 - TRANS CANADA HIGHWAY

Surrey to Abbotsford

Stn #	TMP #	Location Description		2000	1999	1998	1997	1996
6145	P-16-71	ROUTE 1, 5.7 KM EAST OF THE 200 STREET AND 0.3 KM EAST OF THE GLOVER ROAD, LANGLEY (EB SLOW LANE)	AADT	14605	14605	14600 *	N/A	N/A
			SADT	15983	16107	15500	N/A	N/A
6145	P-16-72	ROUTE 1, 5.7 KM EAST OF THE 200 STREET AND 0.3 KM EAST OF THE GLOVER ROAD, LANGLEY (EB FAST LANE)	AADT	13873	13732	13200 *	N/A	N/A
			SADT	16052	16177	13600	N/A	N/A
6145	P-16-73	ROUTE 1, 5.7 KM EAST OF THE 200 STREET AND 0.3 KM EAST OF THE GLOVER ROAD, LANGLEY (WB FAST LANE)	AADT	15149	15040	14900 *	N/A	N/A
			SADT	17196	17461	15500	N/A	N/A
6145	P-16-74	ROUTE 1, 5.7 KM EAST OF THE 200 STREET AND 0.3 KM EAST OF THE GLOVER ROAD, LANGLEY (WB SLOW LANE)	AADT	14043	14111	14000 *	N/A	N/A
			SADT	15469	15577	15000 *	N/A	N/A
6145	P-16-7E	C ROUTE 1, JUST EAST OF GLOVER ROAD AND 5.4 EAST OF 200 STREET, LANGLEY	AADT	28478	28337	28200 *	N/A	N/A
			SADT	32034	32283	30100 *	N/A	N/A
6145	P-16-7W	C	AADT	29191	28900	28600 *	N/A	N/A
			SADT	32664	31000	30500	N/A	N/A

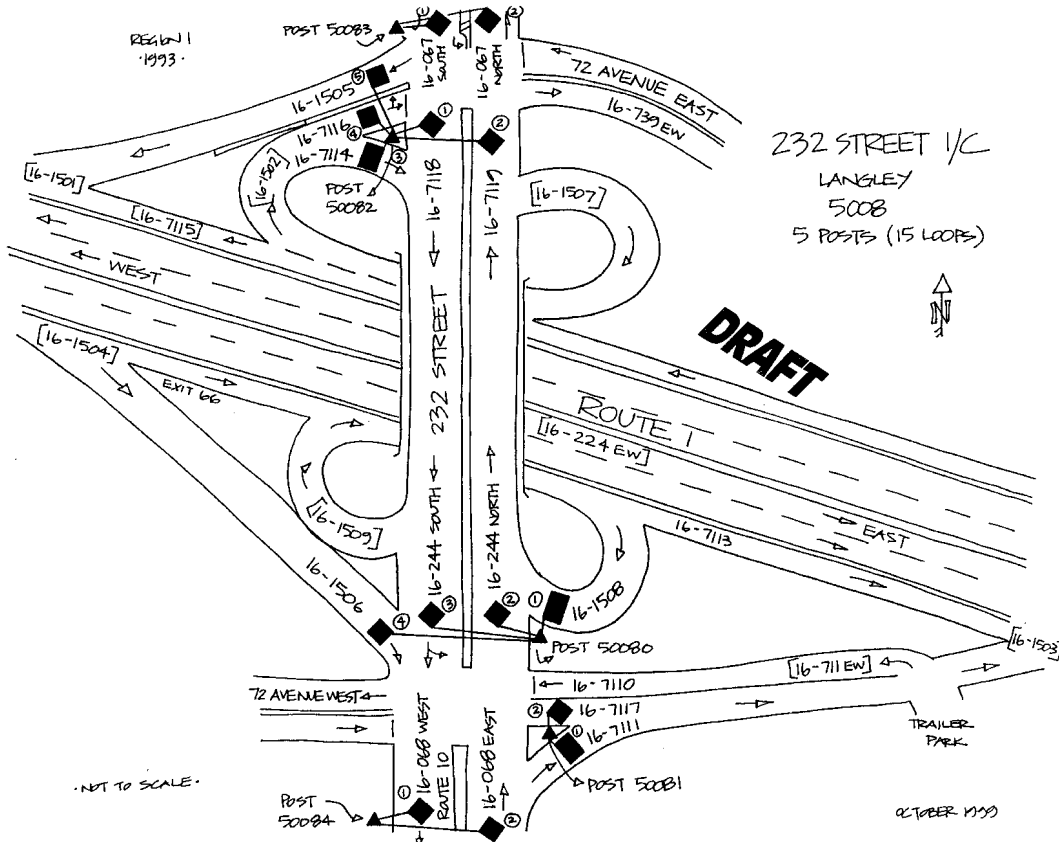
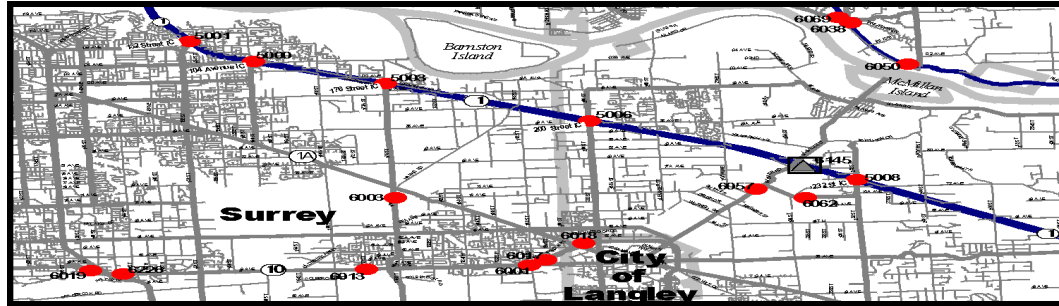


Cnt Stn Type PERM
 Class data? S&C
 Year Stn last counted 2001

ROUTE 1 - TRANS CANADA HIGHWAY

Surrey to Abbotsford

Stn #	TMP #	Location Description		2000	1999	1998	1997	1996
5008	16-067N	232 STREET NB THRU TRAFFIC, 0.3 KM NORTH OF ROUTE 1 AND NORTH OF 72 AVE	AADT	3300 *	N/A	2749	2950	N/A
			SADT	3400 *	N/A	2905	3000	N/A
5008	16-067S	232 STREET SB THRU TRAFFIC, 0.3 KM NORTH OF ROUTE 1 AND NORTH OF 72 AVE	AADT	3300 *	N/A	2957	3119	N/A
			SADT	3400 *	N/A	3427	3350	N/A
5008	16-068E	ROUTE 10 EB THRU TRAFFIC, 0.8 KM WEST OF ROUTE 1 AND SOUTH OF 72 AVENUE WEST, LANGLEY	AADT	9500 *	N/A	9094	8907	N/A
			SADT	9600 *	N/A	9354	9029	N/A
5008	16-068W	ROUTE 10 WB THRU TRAFFIC, 0.8 KM WEST OF ROUTE 1 AND SOUTH OF 72 AVENUE WEST, LANGLEY	AADT	10000 *	N/A	9514	8698	N/A
			SADT	10100 *	N/A	10341	9522	N/A
5008	16-1501	C 232 STREET N&SB AND 72 AVENUE WB TO ROUTE 1 WB, LANGLEY (COMPOSITE - 232 STREET I/C)	AADT	N/A	N/A	3510 *	3311	N/A
			SADT	N/A	N/A	3500 *	3308	N/A
5008	16-1502	C ROUTE 1 WB TO 232 STREET N&SB, LANGLEY (COMPOSITE - 232 STREET I/C)	AADT	N/A	7500 *	7014	6910	N/A
			SADT	N/A	7700 *	7242	7168	N/A
5008	16-1503	C 232 STREET N&SB AND 72 AVENUE EB TO ROUTE 1 EB, LANGLEY (COMPOSITE - 232 STREET I/C)	AADT	N/A	N/A	N/A	8000 *	N/A
			SADT	N/A	N/A	N/A	8200 *	N/A
5008	16-1504	C ROUTE 1 E/B TO 232 STREET N & S/B, LANGLEY (COMPOSITE - 232 STREET I/C)	AADT	N/A	N/A	10902	10634	N/A
			SADT	N/A	N/A	12108	11818	N/A
5008	16-1505	232 STREET SB AND 72 AVENUE WB TO ROUTE 1 WB, LANGLEY	AADT	N/A	1050 *	994	995	N/A
			SADT	N/A	1050 *	992	993	N/A
5008	16-1506	ROUTE 1 EB TO 232 STREET SB, LANGLEY	AADT	2400 *	2500 *	2387	2341	N/A
			SADT	2500 *	2600 *	2452	2371	N/A
5008	16-1507	C 232 STREET NB TO ROUTE 1 WB, LANGLEY (COMPOSITE - 232 STREET I/C)	AADT	N/A	2200 *	2095	2096	N/A
			SADT	N/A	2200 *	2091	2093	N/A
5008	16-1508	ROUTE 1 EB TO 232 STREET NB, LANGLEY	AADT	920 *	N/A	N/A	N/A	N/A
			SADT	950 *	N/A	N/A	N/A	N/A
5008	16-1509	C 232 STREET SB TO ROUTE 1 EB, LANGLEY (COMPOSITE - 232 STREET I/C)	AADT	N/A	1050 *	N/A	900 *	N/A
			SADT	N/A	1100 *	N/A	950 *	N/A
5008	16-244N	232 STREET NB THRU TRAFFIC, SOUTH OF ROUTE 1, LANGLEY	AADT	3900 *	3800 *	3699	3655	N/A
			SADT	4000 *	3900 *	3797	3765	N/A



Cnt Stn Type SHRT
 Class data? NUL
 Year Stn last counted 2001

ROUTE 1 - TRANS CANADA HIGHWAY

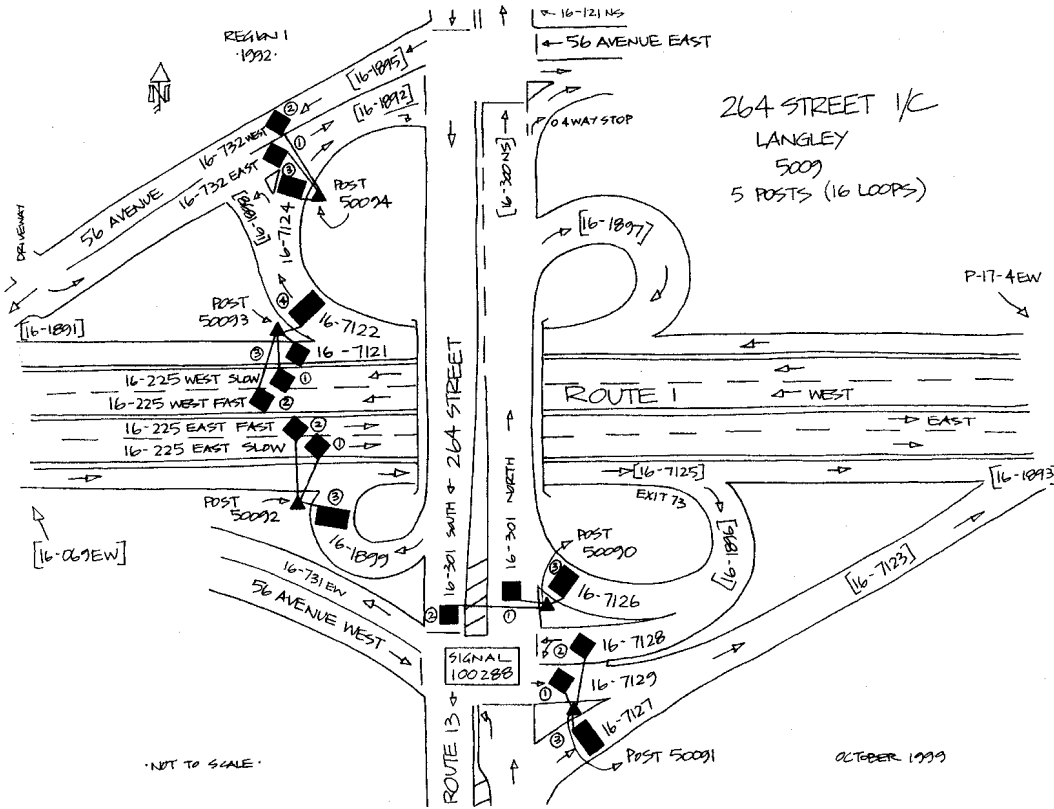
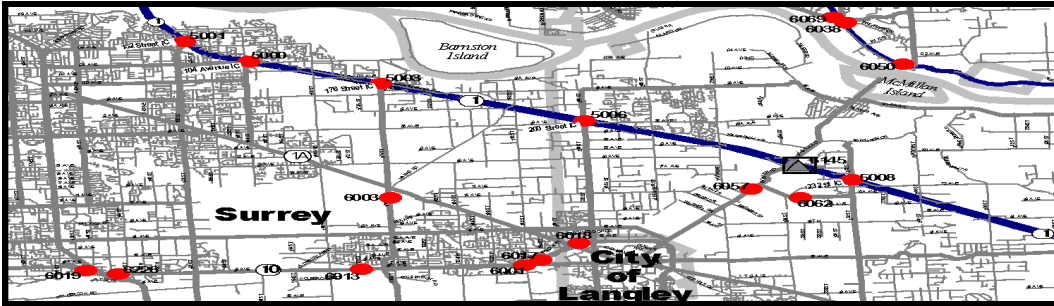
Surrey to Abbotsford

Stn #	TMP #	Location Description		2000	1999	1998	1997	1996
5008	16-244S	232 STREET SB THRU TRAFFIC, SOUTH OF ROUTE 1, LANGLEY	AADT	8750 *	8800 *	7788	7071	N/A
			SADT	8900 *	9000 *	8515	7795	N/A
5008	16-7111	232 STREET NB TO ROUTE 1 EB, LANGLEY	AADT	N/A	N/A	5596	5462	N/A
			SADT	N/A	N/A	5891	5547	N/A
5008	16-7114	ROUTE 1 WB TO 232 STREET SB, LANGLEY	AADT	7000 *	6500 *	6202	6022	N/A
			SADT	7100 *	7000 *	7012	6817	N/A
5008	16-7116	ROUTE 1 WB TO 232 STREET NB AND 72 AVENUE EB, LANGLEY	AADT	1600 *	1500 *	1403	1355	N/A
			SADT	1650 *	1575 *	1531	1503	N/A
5008	16-7117	232 STREET SB AND 72 AVENUE EB TO ROUTE 1 EB, LANGLEY	AADT	800 *	N/A	778	763	N/A
			SADT	795 *	N/A	824	819	N/A
5008	16-7118	232 STREET SB THRU TRAFFIC, NORTH OF ROUTE 1, LANGLEY	AADT	3150 *	3100 *	2967	2897	N/A
			SADT	3200 *	3200 *	3185	3160	N/A
5008	16-7119	232 STREET NB THRU TRAFFIC, NORTH OF ROUTE 1, LANGLEY	AADT	2600 *	2500 *	2415	2356	N/A
			SADT	2700 *	2600 *	2517	2436	N/A
5008	16-711E	C 0.3 KM EAST OF 232 STREET, LANGLEY (COMPOSITE - 232 STREET I/C)	AADT	N/A	N/A	6360	6419	N/A
			SADT	N/A	N/A	6676	6799	N/A

ROUTE 1 - TRANS CANADA HIGHWAY

Surrey to Abbotsford

Stn #	TMP #	Location Description	2000	1999	1998	1997	1996
5009	16-069E	C 1.3 KM EAST OF ROUTE 10 (232 STREET), LANGLEY (COMPOSITE - 264 STREET I/C)	AA SD 33620 37794	33764 38293	21539 21555	25431 27459	N/A N/A
5009	16-069W	C	AA SD 33600 * 33700 *	29665 29635	29750 29743	29807 29776	N/A N/A
5009	16-1891	ROUTE 13 (264 STREET) N&SB AND 56 AVENUE WEST WB TO ROUTE 1 WB, LANGLEY	AA SD N/A N/A	5676 5669	N/A N/A	5738 5950	N/A N/A
5009	16-1892	ROUTE 1 WB AND 56 AVENUE EB TO ROUTE 13 (264 STREET) N&SB AND 56 AVENUE	AA SD 1885 1895	1775 1866	N/A N/A	N/A N/A	N/A N/A
5009	16-1893	C ROUTE 13 (264 STREET) N&SB AND 56 AVENUE E&WB TO ROUTE 1 EB, LANGLEY (COMPOSITE - 264 STREET I/C)	AA SD 2483 2731	2375 2556	N/A N/A	2119 2299	N/A N/A
5009	16-1895	264 STREET (COUNTY LINE ROAD) SB AND 56 AVENUE WB TO ROUTE 1 WB, LANGLEY	AA SD N/A N/A	2900 * 2910 *	2500 * 2500 *	2344 2358	N/A N/A
5009	16-1896	C ROUTE 1 EB TO ROUTE 13 (264 STREET) N&SB, LANGLEY (COMPOSITE - 264 STREET I/C)	AA SD N/A N/A	6300 * 7100 *	N/A N/A	N/A N/A	N/A N/A
5009	16-1897	C ROUTE 13 (264 STREET) NB TO ROUTE 1 WB, LANGLEY (COMPOSITE - 264 STREET I/C)	AA SD N/A N/A	3555 * 3573 *	3435 3434	3441 3438	N/A N/A
5009	16-1898	C ROUTE 1 WB TO 56 AVENUE WB, LANGLEY (COMPOSITE - 264 STREET I/C)	AA SD 912 917	859 903	N/A N/A	N/A N/A	N/A N/A
5009	16-1899	264 STREET SB TO ROUTE 1 EB, LANGLEY	AA SD 820 * 810 *	804 801	609 621	605 640	N/A N/A
5009	16-225E	ROUTE 1 EB THRU TRAFFIC, JUST WEST OF 264 STREET, LANGLEY	AA SD 27336 30830	27456 31248	26699 30617	28048 29976	N/A N/A
5009	16-225W	ROUTE 1 WB THRU TRAFFIC, JUST WEST OF 264 STREET, LANGLEY	AA SD 24000 * 24100 *	23991 23968	27331 31416	28464 30770	N/A N/A
5009	16-300N	C JUST SOUTH OF 56 AVENUE EAST AND NORTH OF ROUTE 1, LANGLEY (COMPOSITE - 264 STREET I/C)	AA SD N/A N/A	5982 6353	57009 6002	5634 5969	N/A N/A
5009	16-300S	C	AA SD N/A N/A	5163 5470	N/A N/A	N/A N/A	N/A N/A



Cnt Stn Type SHRT
 Class data? NUL
 Year Stn last counted 2001

ROUTE 1 - TRANS CANADA HIGHWAY

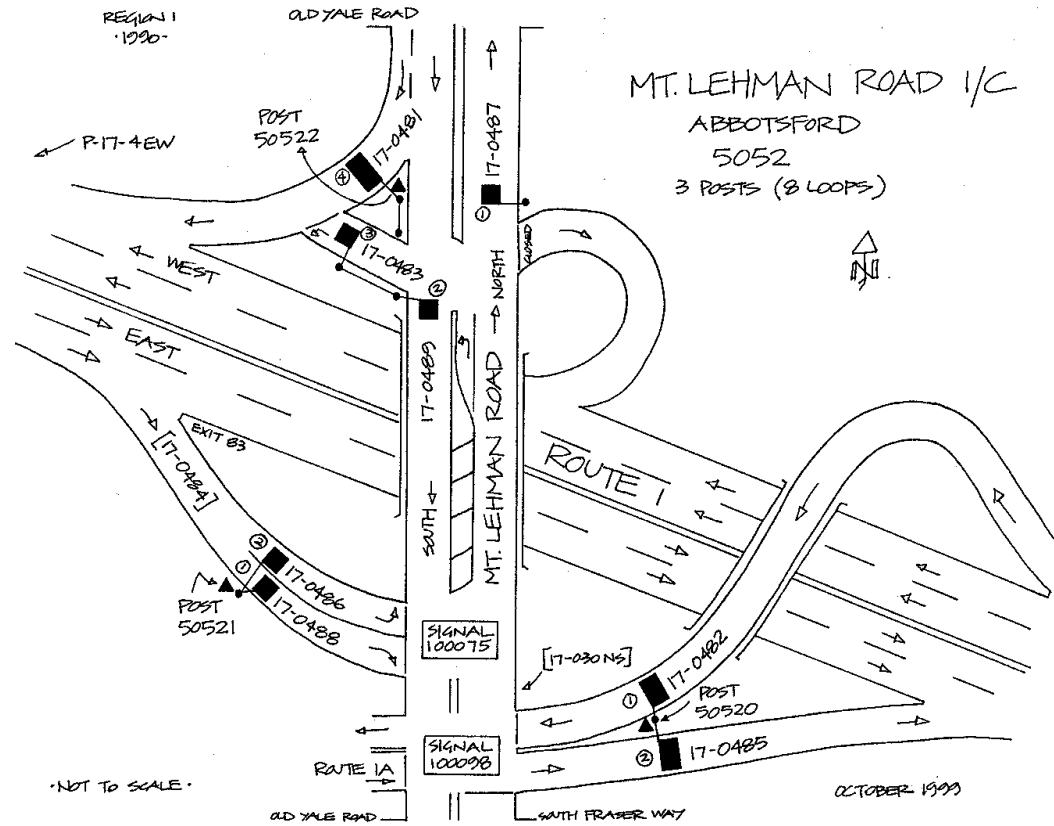
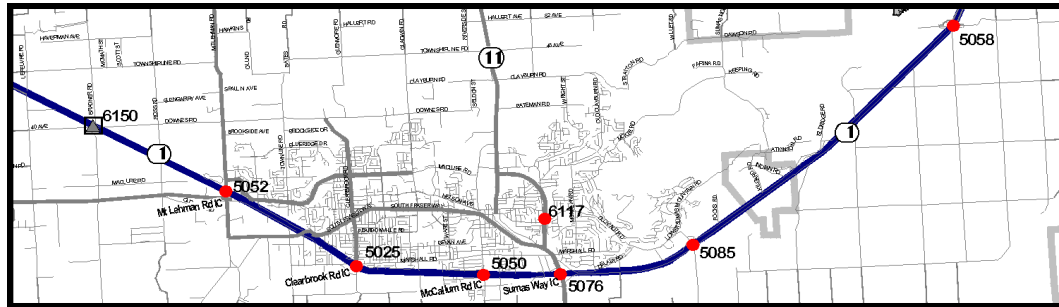
Surrey to Abbotsford

Stn #	TMP #	Location Description		2000	1999	1998	1997	1996
5009	16-301N	264 STREET NB THRU TRAFFIC, NORTH OF 56 AVENUE, SOUTH OF ROUTE 1, LANGLEY	ADT	6190	5982	5708	5634	N/A
			SADT	6766	6353	6002	5969	N/A
5009	16-301S	264 STREET SB THRU TRAFFIC, NORTH OF 56 AVENUE, SOUTH OF ROUTE 1, LANGLEY	ADT	4227	3984	4005	3282	N/A
			SADT	4249	4185	4299	3365	N/A
5009	16-7121	ROUTE 13 (264 STREET) NB AND THRU TRAFFIC FROM ROUTE 1 WB TO ROUTE 1 WB	ADT	N/A	3600 *	3435	3441	N/A
			SADT	N/A	3600 *	3434	3438	N/A
5009	16-7122	ROUTE 1 WB TO ROUTE 13 (264 STREET) N&SB AND 56 AVENUE EAST EB, LANGLEY	ADT	2556	2524	2457	2371	N/A
			SADT	2555	2707	2682	2633	N/A
5009	16-7123	C ROUTE 13 (264 STREET) NB AND 56 AVENUE E&WB TO ROUTE 1 EB, LANGLEY (COMPOSITE - 264 STREET I/C)	ADT	1801	1724	N/A	1575	N/A
			SADT	1977	1853	N/A	1697	N/A
5009	16-7124	ROUTE 1 WB TO ROUTE 13 (264 STREET) N&SB AND 56 AVENUE EAST EB, LANGLEY	ADT	1819	1766	2447	2362	N/A
			SADT	1926	1869	2673	2623	N/A
5009	16-7125	C 264 STREET SB AND ROUTE 1 EB THRU TRAFFIC TO ROUTE 1 EB, LANGLEY (COMPOSITE - 264 STREET I/C)	ADT	N/A	28396	25734	25935	N/A
			SADT	N/A	32037	26812	27231	N/A
5009	16-7126	ROUTE 1 EB TO 264 STREET NB, LANGLEY	ADT	2150 *	2119	1800 *	1670	N/A
			SADT	2200 *	2182	1800 *	1695	N/A
5009	16-7127	ROUTE 13 (264 STREET) NB TO ROUTE 1 EB, LANGLEY	ADT	876	883	701	696	N/A
			SADT	934	941	683	709	N/A
5009	16-7128	ROUTE 1 EB TO ROUTE 13 (264 STREET) SB AND 56 AVENUE WEST WB, LANGLEY	ADT	3860	3832	2752	3229	N/A
			SADT	4295	4320	2754	3477	N/A
5009	16-7129	56 AVENUE EB TO ROUTE 1 EB, LANGLEY	ADT	883	895	800	779	N/A
			SADT	944	958	830	793	N/A
5009	16-732E	56 AVENUE EB (RAMP TO ROUTE 1 WB), WEST OF 264 STREET AND NORTH OF ROUTE 1	ADT	15	15	N/A	N/A	N/A
			SADT	21	21	N/A	N/A	N/A
5009	16-732W	56 AVENUE WB (RAMP TO ROUTE 1 WB), WEST OF 264 STREET AND NORTH OF ROUTE 1	ADT	N/A	N/A	2500 *	2344	N/A
			SADT	N/A	N/A	2500 *	2358	N/A

ROUTE 1 - TRANS CANADA HIGHWAY

Abbotsford to Chilliwack

Stn #	TMP #	Location Description	2000	1999	1998	1997	1996
5052	17-029N	C 0.3 KM NORTH OF ROUTE 1, ABBOTSFORD (COMPOSITE - MT LEHMAN ROAD I/C)	AA	N/A	11431 *	11101	N/A
			SA	N/A	13187 *	12859	N/A
5052	17-029S	C	AA	11410	11351	7612	6685
			SA	11501	11462	8349	7416
5052	17-030N	C JUST NORTH OF ROUTE 1A AND SOUTH OF ROUTE 1, ABBOTSFORD (COMPOSITE - MT LEHMAN ROAD I/C)	AA	N/A	6300	6490 *	5744
			SA	N/A	6350	6381 *	5799
5052	17-030S	C	AA	N/A	7763 *	N/A	N/A
			SA	N/A	8358 *	N/A	N/A
5052	17-0481	MT LEHMAN ROAD SB TO ROUTE 1 WB, ABBOTSFORD	AA	5046	4876	3330 *	3260
			SA	4984	4914	3464 *	3415
5052	17-0482	ROUTE 1 WB TO ROUTE 1A WB AND MT LEHMAN ROAD N&SB, ABBOTSFORD	AA	N/A	7900	N/A	N/A
			SA	N/A	7950	N/A	N/A
5052	17-0483	MT LEHMAN ROAD NB TO ROUTE 1 WB, ABBOTSFORD	AA	N/A	1304	885	416
			SA	N/A	1801	892	525
5052	17-0484	C ROUTE 1 EB TO MT LEHMAN ROAD N&SB, ABBOTSFORD (COMPOSITE - MT LEHMAN ROAD I/C)	AA	N/A	6800 *	N/A	N/A
			SA	N/A	6850 *	N/A	N/A
5052	17-0485	ROUTE 1A EB AND MT LEHMAN ROAD N&SB TO ROUTE 1 EB, ABBOTSFORD	AA	N/A	7589 *	N/A	N/A
			SA	N/A	8412 *	N/A	N/A
5052	17-0486	ROUTE 1 EB TO MT LEHMAN ROAD NB, ABBOTSFORD	AA	N/A	6007	5053	4809
			SA	N/A	7034	5287	4879
5052	17-0487	MT LEHMAN ROAD NB THRU TRAFFIC, NORTH OF ROUTE 1, ABBOTSFORD	AA	12030	12086	11714	10633
			SA	13646	13840	13505	11899
5052	17-0488	ROUTE 1 EB TO MT LEHMAN ROAD SB, ABBOTSFORD	AA	2317	2178	2077	2800
			SA	2329	2293	2136	2967
5052	17-0489	MT LEHMAN ROAD SB THRU TRAFFIC, NORTH OF ROUTE 1, ABBOTSFORD	AA	6184	6103	6122	5482
			SA	6361	6320	6961	6078

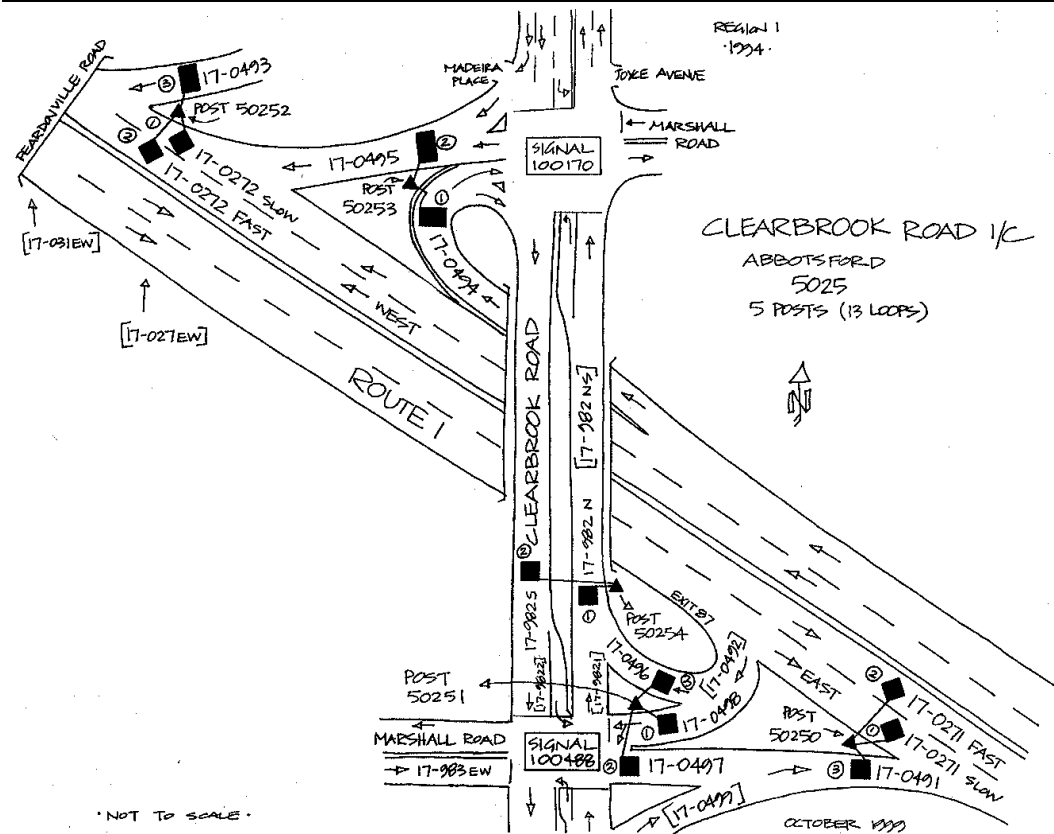
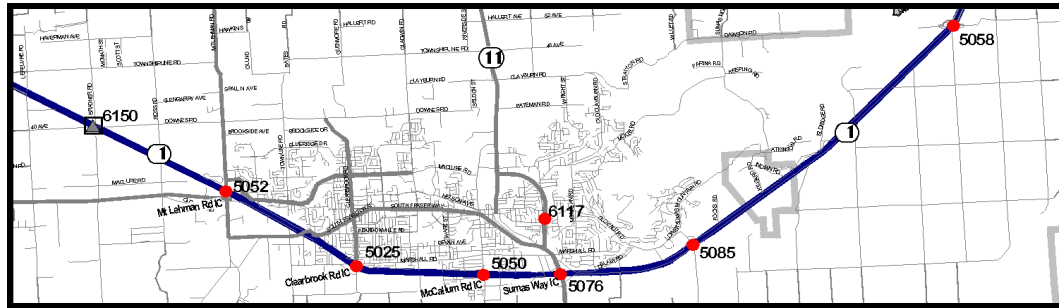


Cnt Stn Type SHRT
 Class data? NUL
 Year Stn last counted 2000

ROUTE 1 - TRANS CANADA HIGHWAY

Abbotsford to Chilliwack

Stn #	TMP #	Location Description		2000	1999	1998	1997	1996
5025	17-0271	ROUTE 1 EB THRU TRAFFIC, 0.3 KM EAST OF CLEARBROOK ROAD, ABBOTSFORD	ADT	23704	22976	22231	23339	N/A
			SADT	25379	24198	25448	24922	N/A
5025	17-0272	ROUTE 1 WB THRU TRAFFIC, JUST EAST OF PEARDONVILLE ROAD, ABBOTSFORD	ADT	28317	28489	26662	25841	N/A
			SADT	31928	32201	28837	28359	N/A
5025	17-027E	C 0.6 KM WEST OF CLEARBROOK ROAD, ABBOTSFORD (COMPOSITE - CLEARBROOK ROAD I/C)	ADT	28323	28323	N/A	N/A	N/A
			SADT	32113	32454	N/A	N/A	N/A
5025	17-027W	C	ADT	28317	28489	26662	25841	N/A
			SADT	31928	32201	28837	28359	N/A
5025	17-031E	C 0.6 KM WEST OF PEARDONVILLE ROAD, ABBOTSFORD (COMPOSITE - CLEARBROOK ROAD I/C)	ADT	28323	28323	N/A	N/A	N/A
			SADT	32113	32454	N/A	N/A	N/A
5025	17-031W	C	ADT	34074	34190	N/A	N/A	N/A
			SADT	38331	38736	N/A	N/A	N/A
5025	17-0491	CLEARBROOK ROAD N&SB AND MARSHALL ROAD WEST EB TO ROUTE 1 EB, ABBOTSFORD	ADT	4694	4753	4474	4476	N/A
			SADT	4987	5054	4501	4835	N/A
5025	17-0492	C ROUTE 1 EB TO CLEARBROOK ROAD N&SB, ABBOTSFORD (COMPOSITE - CLEARBROOK ROAD I/C)	ADT	6540	6605	N/A	N/A	N/A
			SADT	6867	6942	N/A	N/A	N/A
5025	17-0493	SOUTH FRASER WAY WB TO ROUTE 1 WB, JUST EAST OF PEARDONVILLE ROAD, ABBOTSFORD	ADT	4900 *	4841	4676	4799	N/A
			SADT	5100 *	5081	4789	4948	N/A
5025	17-0494	ROUTE 1 WB TO CLEARBROOK ROAD N&SB AND MARSHALL ROAD EAST EB, ABBOTSFORD	ADT	4779	4710	4650 *	4593	N/A
			SADT	4928	4893	4700 *	4613	N/A
5025	17-0495	CLEARBROOK ROAD N&SB AND MARSHALL ROAD EAST WB TO ROUTE 1 WB, ABBOTSFORD	ADT	5175	5192	4590	4513	N/A
			SADT	5794	5853	4698	4563	N/A
5025	17-0496	ROUTE 1 EB TO CLEARBROOK ROAD NB, ABBOTSFORD	ADT	5547	5582	5627	5823	N/A
			SADT	5531	5668	5784	5993	N/A
5025	17-0497	CLEARBROOK ROAD SB AND MARSHALL ROAD WEST EB TO ROUTE 1 EB, ABBOTSFORD	ADT	5050 *	4957	N/A	N/A	N/A
			SADT	5100 *	4943	N/A	N/A	N/A
5025	17-0498	ROUTE 1 EB TO CLEARBROOK ROAD SB AND MARSHALL ROAD WEST WB, ABBOTSFORD	ADT	610 *	600	606	590	N/A
			SADT	620 *	601	632	611	N/A



Cnt Stn Type SHRT
 Class data? NUL
 Year Stn last counted 2000

ROUTE 1 - TRANS CANADA HIGHWAY

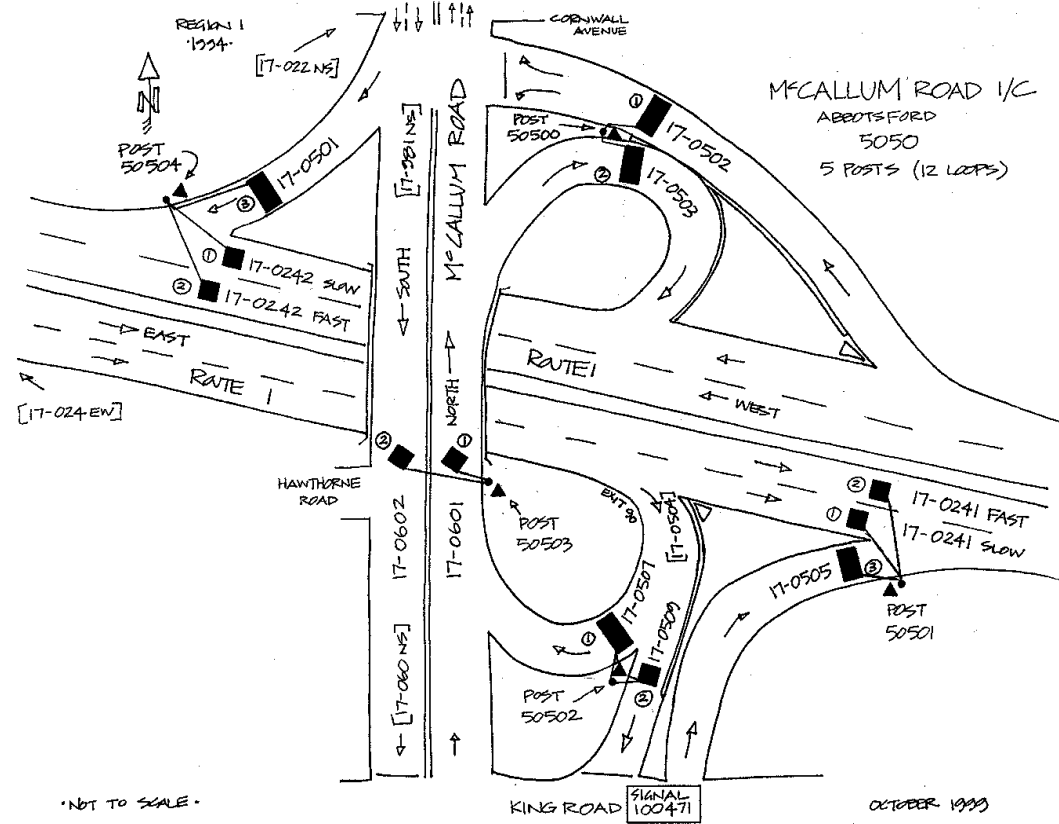
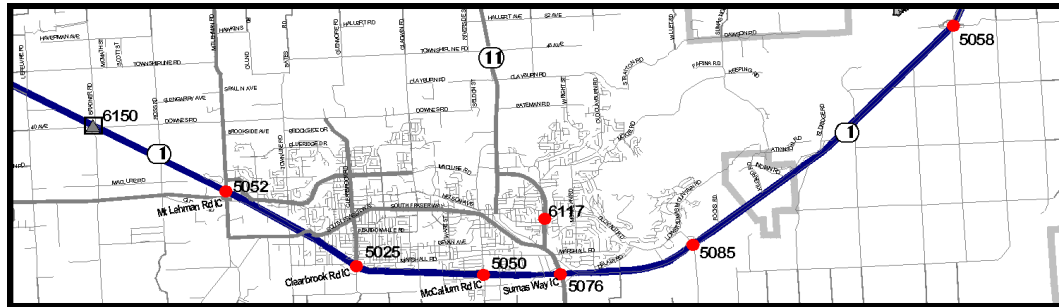
Abbotsford to Chilliwack

Stn #	TMP #	Location Description		2000	1999	1998	1997	1996
5025	17-0499	C CLEARBROOK ROAD NB TO ROUTE 1 EB, ABBOTSFORD (COMPOSITE - CLEARBROOK ROAD I/C)	AADT	N/A	400 *	395	397	N/A
			SADT	N/A	405 *	398	397	N/A
5025	17-9821	CLEARBROOK ROAD NB, JUST NORTH OF MARSHALL ROAD WEST, ABBOTSFORD	AADT	4842	4803	N/A	N/A	N/A
			SADT	5010	5001	N/A	N/A	N/A
5025	17-982N	CLEARBROOK ROAD NB, JUST SOUTH OF ROUTE 1, ABBOTSFORD	AADT	10296	10432	N/A	N/A	N/A
			SADT	10768	10935	N/A	N/A	N/A
5025	17-982S	CLEARBROOK ROAD SB, JUST SOUTH OF ROUTE 1, ABBOTSFORD	AADT	9800 *	9406	N/A	N/A	N/A
			SADT	9850 *	9656	N/A	N/A	N/A

ROUTE 1 - TRANS CANADA HIGHWAY

Abbotsford to Chilliwack

Stn #	TMP #	Location Description	2000	1999	1998	1997	1996	
5050	17-0241	ROUTE 1 EB THRU TRAFFIC, JUST EAST OF MCCALLUM ROAD, ABBOTSFORD	ADT	22644	22920	14213	16551	N/A
			SADT	23601	23940	14222	17769	N/A
5050	17-0242	ROUTE 1 WB THRU TRAFFIC, JUST WEST OF MCCALLUM ROAD, ABBOTSFORD	ADT	24204	24360	22995	22284	N/A
			SADT	27492	27741	24876	24463	N/A
5050	17-024E	C 0.5 KM WEST OF MCCALLUM ROAD, ABBOTSFORD (COMPOSITE - MCCALLUM ROAD I/C)	ADT	N/A	29932	N/A	25040	N/A
			SADT	N/A	33938	N/A	35920	N/A
5050	17-024W	C	ADT	N/A	27709	N/A	25774	N/A
			SADT	N/A	29502	N/A	27277	N/A
5050	17-0501	MCCALLUM ROAD SB TO ROUTE 1 WB, ABBOTSFORD	ADT	N/A	3674 *	N/A	N/A	N/A
			SADT	N/A	3693 *	N/A	N/A	N/A
5050	17-0502	ROUTE 1 WB TO MCCALLUM ROAD NB, ABBOTSFORD	ADT	3368	3324	4036	3971	N/A
			SADT	3367	3577	4929	4881	N/A
5050	17-0503	MCCALLUM ROAD NB TO ROUTE 1 WB, ABBOTSFORD	ADT	1689	1697	1414	1376	N/A
			SADT	1911	1938	1481	1428	N/A
5050	17-0504	C ROUTE 1 EB TO MCCALLUM ROAD NB AND KING ROAD E&WB, ABBOTSFORD (COMPOSITE - MCCALLUM ROAD I/C)	ADT	6000 *	5983	N/A	N/A	N/A
			SADT	6250 *	6162	N/A	N/A	N/A
5050	17-0505	KING ROAD E&WB TO ROUTE 1 EB, ABBOTSFORD	ADT	3474	3544	2327	2801	N/A
			SADT	3695	3778	2329	3048	N/A
5050	17-0507	ROUTE 1 EB TO MCCALLUM ROAD NB, ABBOTSFORD	ADT	3737	3750	3651	3543	N/A
			SADT	3893	3858	3837	3689	N/A
5050	17-0509	ROUTE 1 EB TO KING ROAD E&WB, ABBOTSFORD	ADT	2308	2145	1847	1813	N/A
			SADT	2323	2280	1919	1896	N/A
5050	17-0601	MCCALLUM ROAD NB THRU TRAFFIC, JUST SOUTH OF ROUTE 1, ABBOTSFORD	ADT	11568	11479	11530	11326	N/A
			SADT	11949	11928	12256	12062	N/A
5050	17-0602	MCCALLUM ROAD SB THRU TRAFFIC, JUST SOUTH OF ROUTE 1, ABBOTSFORD	ADT	9256	9376	9345	9265	N/A
			SADT	9673	9821	9320	9174	N/A
5050	17-060N	C 0.1 KM SOUTH OF ROUTE 1 AND NORTH OF KING ROAD, ABBOTSFORD (COMPOSITE - MCCALLUM ROAD I/C)	ADT	N/A	7646	N/A	7546	N/A
			SADT	N/A	8022	N/A	7753	N/A



Cnt Stn Type SHRT
 Class data? NUL
 Year Stn last counted 2000

ROUTE 1 - TRANS CANADA HIGHWAY

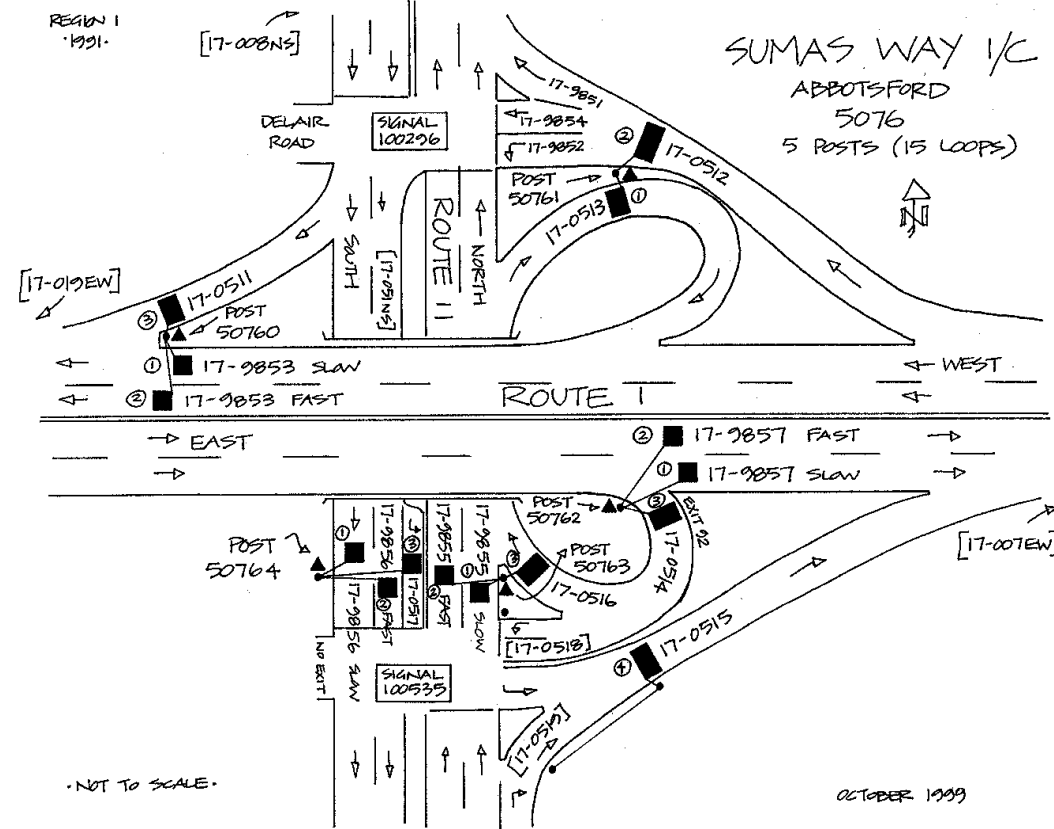
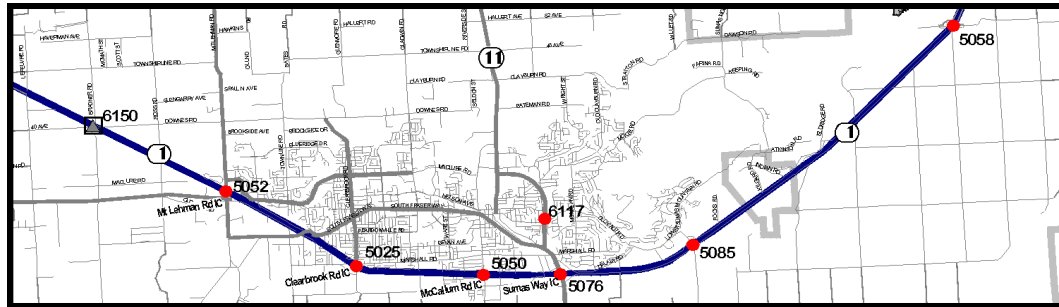
Abbotsford to Chilliwack

Stn #	TMP #	Location Description		2000	1999	1998	1997	1996
5050	17-060S	C	AADT	9256	9376	9345	9265	N/A
			SADT	9673	9821	9320	9174	N/A
5050	17-981N	C	JUST NORTH OF ROUTE 1 WB RAMP, NORTH OF ROUTE 1, ABBOTSFORD (COMPOSITE - MCCALLUM ROAD I/C)	AADT	N/A	13005	13048	12820
				SADT	N/A	13513	13861	13644
5050	17-981S	C	AADT	9000 *	8951	9288	9211	N/A
			SADT	9100 *	9072	9264	9122	N/A

ROUTE 1 - TRANS CANADA HIGHWAY

Abbotsford to Chilliwack

Stn #	TMP #	Location Description		2000	1999	1998	1997	1996
5076	17-007E	1.3 KM EAST OF ROUTE 11 AND 0.6 KM WEST OF MARSHALL CREEK BRIDGE, ABBOTSFORD	AADT	N/A	20800	15504	18095	N/A
			SADT	N/A	21900	15515	19445	N/A
5076	17-007W		AADT	23666	23055	N/A	N/A	N/A
			SADT	24891	24238	N/A	N/A	N/A
5076	17-008N	C 0.2 KM NORTH OF ROUTE 1, ABBOTSFORD (COMPOSITE - SUMAS WAY I/C)	AADT	N/A	16000 *	15296	16719	N/A
			SADT	N/A	15600 *	14788	18780	N/A
5076	17-008S	C	AADT	N/A	16000 *	16330	16815	N/A
			SADT	N/A	15400 *	16774	17397	N/A
5076	17-019E	C 0.5 KM WEST OF ROUTE 11, ABBOTSFORD (COMPOSITE - SUMAS WAY I/C)	AADT	25680	24885	25229	N/A	N/A
			SADT	27015	26201	27952	N/A	N/A
5076	17-019W	C	AADT	26264	26357	25421	26342	N/A
			SADT	29694	30019	29123	28360	N/A
5076	17-0511	ROUTE 11 SB TO ROUTE 1 WB, ABBOTSFORD	AADT	6397	6324	6246	6108	N/A
			SADT	7033	6966	6389	6256	N/A
5076	17-0512	ROUTE 1 WB TO ROUTE 11 N&SB, ABBOTSFORD	AADT	5893	6106	N/A	N/A	N/A
			SADT	6486	6848	N/A	N/A	N/A
5076	17-0513	ROUTE 11 NB TO ROUTE 1 WB, ABBOTSFORD	AADT	2163	2072	2027	1700	N/A
			SADT	2317	2223	2306	1766	N/A
5076	17-0514	ROUTE 1 EB TO ROUTE 11 N&SB, ABBOTSFORD	AADT	8592	8293	8816	N/A	N/A
			SADT	9093	8788	10081	N/A	N/A
5076	17-0515	ROUTE 11 N&SB TO ROUTE 1 EB, ABBOTSFORD	AADT	5683	5750	6012	5816	N/A
			SADT	6015	6090	6754	6493	N/A
5076	17-0516	ROUTE 1 EB TO ROUTE 11 NB, ABBOTSFORD	AADT	5454	5519	4300 *	N/A	N/A
			SADT	5831	5914	4300 *	N/A	N/A
5076	17-0517	ROUTE 11 SB TO ROUTE 1 EB, ABBOTSFORD	AADT	4659	4691	6591	6403	N/A
			SADT	4927	4957	7011	6596	N/A
5076	17-0518	C ROUTE 1 EB TO ROUTE 11 SB, ABBOTSFORD (COMPOSITE - SUMAS WAY I/C)	AADT	N/A	3160	2793	2725	N/A
			SADT	N/A	3777	3370	2818	N/A



Cnt Stn Type SHRT
 Class data? NUL
 Year Stn last counted 2000

ROUTE 1 - TRANS CANADA HIGHWAY

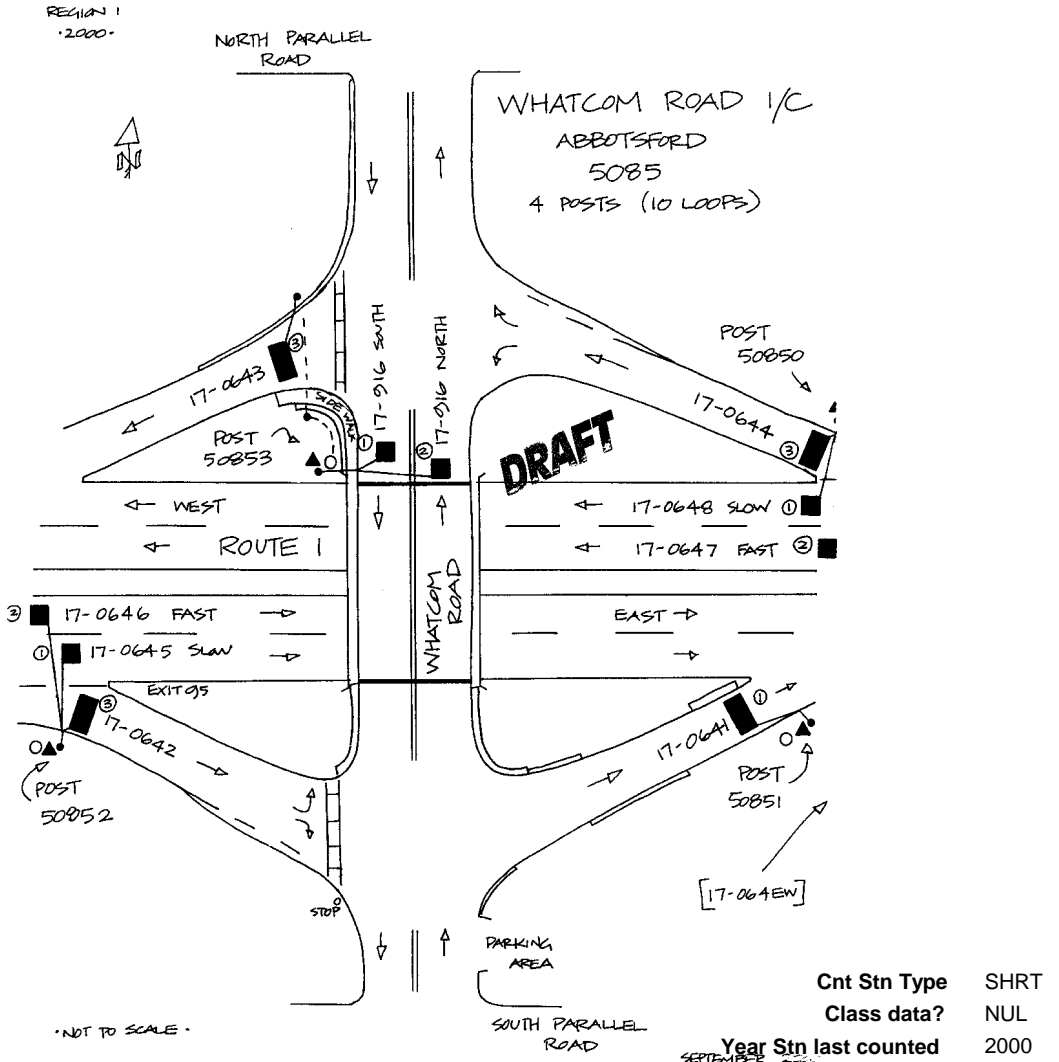
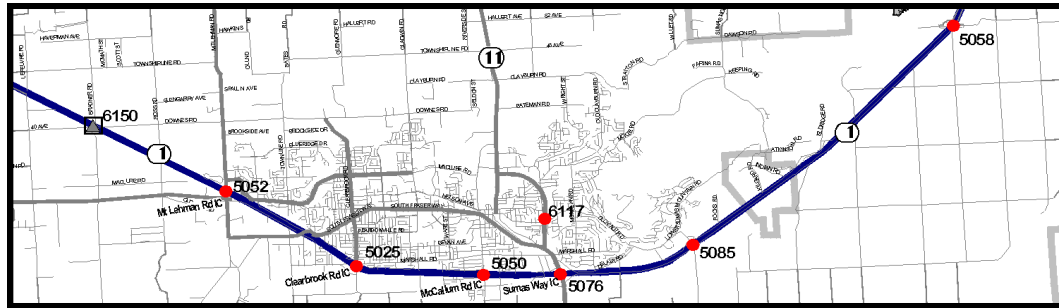
Abbotsford to Chilliwack

Stn #	TMP #	Location Description		2000	1999	1998	1997	1996
5076	17-0519	C ROUTE 11 NB TO ROUTE 1 EB, ABBOTSFORD (COMPOSITE - SUMAS WAY I/C)	AADT	N/A	1625	1588	N/A	N/A
			SADT	N/A	1744	1727	N/A	N/A
5076	17-051N	C AT ROUTE 1, ABBOTSFORD (COMPOSITE - SUMAS WAY I/C)	AADT	N/A	14630	15133	13893	N/A
			SADT	N/A	15301	18443	13721	N/A
5076	17-051S	C	AADT	13246	13272	12389	12116	N/A
			SADT	15587	15602	14679	14514	N/A
5076	17-9851	RTE 1 OFF-RAMP TO ROUTE 11 N/B (DERIVED FROM SIGNAL 100296)	AADT	N/A	4000 *	N/A	N/A	N/A
			SADT	N/A	3900 *	N/A	N/A	N/A
5076	17-9852	ROUTE 1 OFF-RAMP TO ROUTE 11 S/B (DERIVED FROM SIGNAL 100296)	AADT	N/A	3000 *	N/A	N/A	N/A
			SADT	N/A	2900 *	N/A	N/A	N/A
5076	17-9853	ROUTE 1 WB THRU TRAFFIC, JUST WEST OF ROUTE 11, ABBOTSFORD	AADT	20289	20423	17615	18184	N/A
			SADT	23103	23317	18076	19270	N/A
5076	17-9855	ROUTE 11 NB THRU TRAFFIC, SOUTH OF ROUTE 1, ABBOTSFORD	AADT	9128	8723	14378	7819	N/A
			SADT	9809	9394	23428	8129	N/A
5076	17-9856	ROUTE 11 SB THRU TRAFFIC, SOUTH OF ROUTE 1, ABBOTSFORD	AADT	9600 *	9495	6497	4056	N/A
			SADT	11200 *	12056	7927	4537	N/A
5076	17-9857	ROUTE 1 EB THRU TRAFFIC, JUST EAST OF ROUTE 11, ABBOTSFORD	AADT	17990	17690	16199	16121	N/A
			SADT	18760	18434	17182	17068	N/A

ROUTE 1 - TRANS CANADA HIGHWAY

Abbotsford to Chilliwack

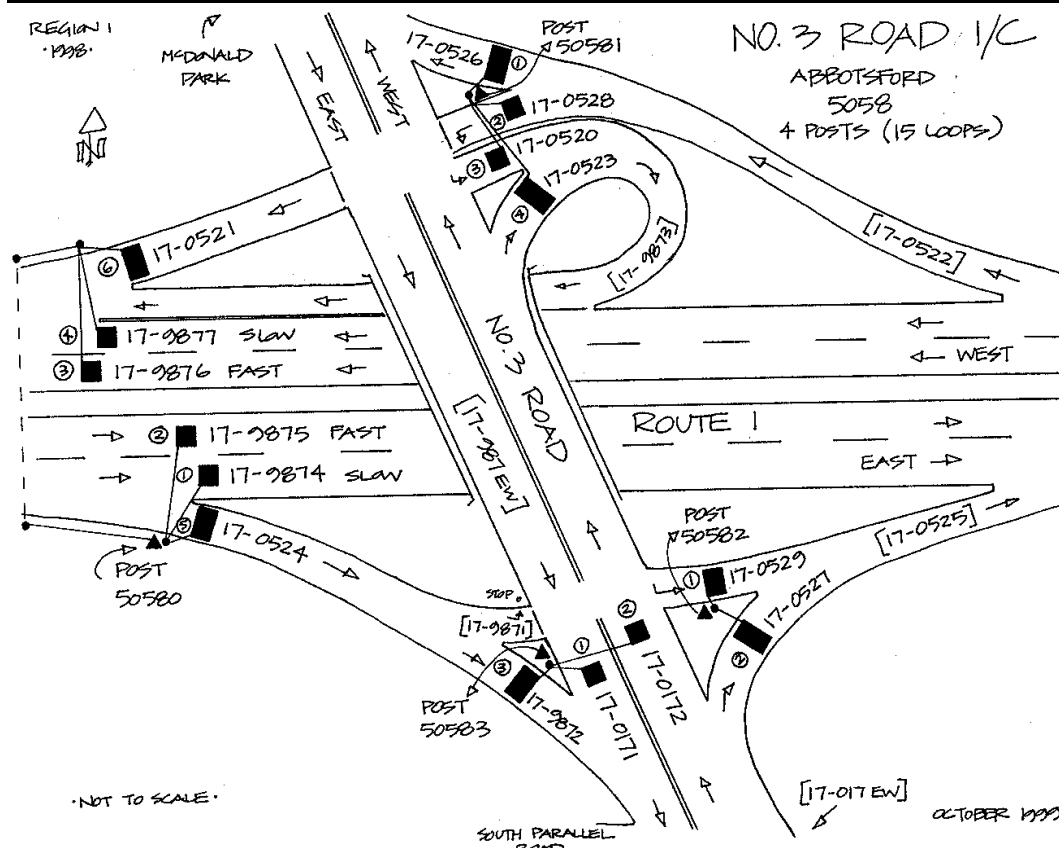
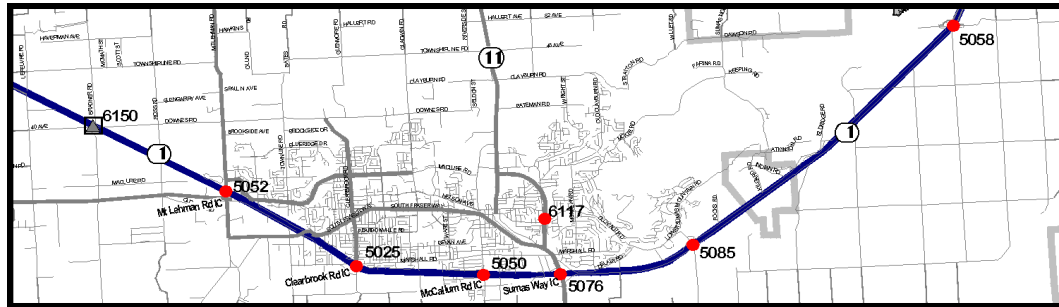
Stn #	TMP #	Location Description		2000	1999	1998	1997	1996
5085	17-0641	ROUTE 1 AT WHATCOM ROAD, ABBOTSFORD	AA	2221	N/A	N/A	N/A	N/A
			SA	2477	N/A	N/A	N/A	N/A
5085	17-0643		AA	3100 *	N/A	N/A	N/A	N/A
			SA	3200 *	N/A	N/A	N/A	N/A
5085	17-0644		AA	2100 *	N/A	N/A	N/A	N/A
			SA	2200 *	N/A	N/A	N/A	N/A
5085	17-0645	RTE 1 - E/B SLOW LANE, ABBOTSFORD	AA	12100 *	N/A	N/A	N/A	N/A
			SA	12200 *	N/A	N/A	N/A	N/A
5085	17-0646	RTE 1 - E/B FAST LANE, ABBOTSFORD	AA	9600 *	N/A	N/A	N/A	N/A
			SA	9700 *	N/A	N/A	N/A	N/A
5085	17-0647	RTE 1 - W/B (FAST LANE), ABBOTSFORD	AA	8100 *	N/A	N/A	N/A	N/A
			SA	8200 *	N/A	N/A	N/A	N/A
5085	17-0648	RTE 1 - W/B (SLOW LANE), ABBOTSFORD	AA	11200 *	N/A	N/A	N/A	N/A
			SA	11300 *	N/A	N/A	N/A	N/A
5085	17-916N	AT WHATCOM ROAD I/C, ABBOTSFORD	AA	9200 *	N/A	N/A	N/A	N/A
			SA	9300 *	N/A	N/A	N/A	N/A
5085	17-916S		AA	8900 *	N/A	N/A	N/A	N/A
			SA	9000 *	N/A	N/A	N/A	N/A



ROUTE 1 - TRANS CANADA HIGHWAY

Abbotsford to Chilliwack

Stn #	TMP #	Location Description		2000	1999	1998	1997	1996
5058	17-0171	NO.3 ROAD EB THRU TRAFFIC, JUST SOUTH OF ROUTE 1, ABBOTSFORD	AADT	N/A	490	496	N/A	N/A
			SADT	N/A	603	618	N/A	N/A
5058	17-0172	NO.3 ROAD WB THRU TRAFFIC, JUST SOUTH OF ROUTE 1, ABBOTSFORD	AADT	N/A	1799	1761	N/A	N/A
			SADT	N/A	2019	1987	N/A	N/A
5058	17-017E	C 0.3 KM EAST OF ROUTE 1, ABBOTSFORD (COMPOSITE - NO.3 ROAD I/C)	AADT	N/A	2219	2152	N/A	N/A
			SADT	N/A	2539	2478	N/A	N/A
5058	17-017W	C	AADT	N/A	2180	1936	N/A	N/A
			SADT	N/A	2440	1995	N/A	N/A
5058	17-0520	NO.3 ROAD EB TO ROUTE 1 WB, ABBOTSFORD	AADT	85	88	42	N/A	N/A
			SADT	98	101	41	N/A	N/A
5058	17-0522	C ROUTE 1 WB TO NO.3 ROAD E&WB, ABBOTSFORD (COMPOSITE - NO.3 ROAD I/C)	AADT	N/A	600	528	N/A	N/A
			SADT	N/A	652	646	N/A	N/A
5058	17-0523	NO.3 ROAD WB TO ROUTE 1 WB, ABBOTSFORD	AADT	1644	1651	1544	N/A	N/A
			SADT	1905	1930	1748	N/A	N/A
5058	17-0524	ROUTE 1 EB TO NO.3 ROAD E&WB, ABBOTSFORD	AADT	2886	2942	1719	N/A	N/A
			SADT	3062	3128	1800	N/A	N/A
5058	17-0525	C NO.3 ROAD E&WB TO ROUTE 1 EB, ABBOTSFORD (COMPOSITE - NO.3 ROAD I/C)	AADT	564	554	428	N/A	N/A
			SADT	740	733	463	N/A	N/A
5058	17-0526	ROUTE 1 WB TO NO.3 ROAD WB, ABBOTSFORD	AADT	210	218	146	N/A	N/A
			SADT	233	247	151	N/A	N/A
5058	17-0527	NO.3 ROAD WB TO ROUTE 1 EB, ABBOTSFORD	AADT	308	295	265	N/A	N/A
			SADT	330	316	287	N/A	N/A
5058	17-0528	ROUTE 1 WB TO NO.3 ROAD EB, ABBOTSFORD	AADT	367	371	381	N/A	N/A
			SADT	384	390	463	N/A	N/A
5058	17-0529	NO.3 ROAD EB TO ROUTE 1 EB, ABBOTSFORD	AADT	212	216	175	N/A	N/A
			SADT	226	230	220	N/A	N/A
5058	17-9871	C ROUTE 1 EB TO NO.3 ROAD WB, ABBOTSFORD (COMPOSITE - NO.3 ROAD I/C)	AADT	N/A	105	144	N/A	N/A
			SADT	N/A	110	160	N/A	N/A



Cnt Stn Type SHRT
 Class data? NUL
 Year Stn last counted 2000

ROUTE 1 - TRANS CANADA HIGHWAY

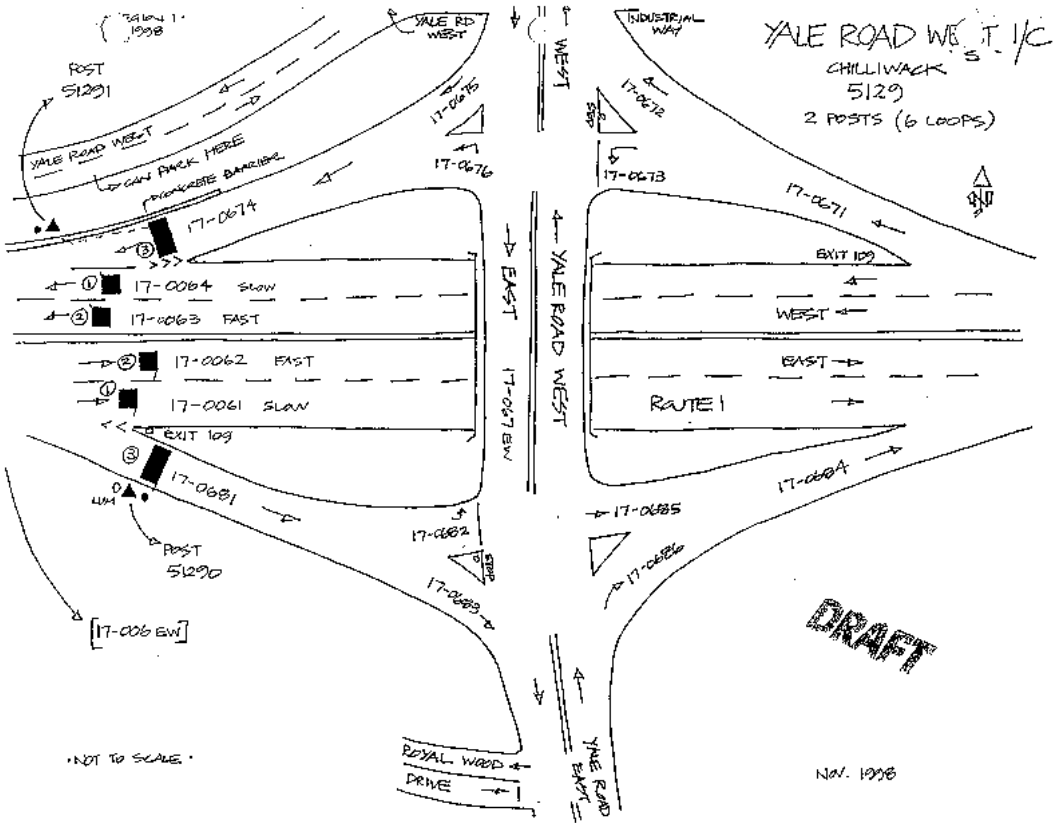
Abbotsford to Chilliwack

Stn #	TMP #	Location Description		2000	1999	1998	1997	1996
5058	17-9872	ROUTE 1 EB TO NO.3 ROAD EB, ABBOTSFORD	AADT	N/A	1695	1664	N/A	N/A
			SADT	N/A	1889	1862	N/A	N/A
5058	17-9873	C NO.3 ROAD E&WB TO ROUTE 1 WB, ABBOTSFORD (COMPOSITE - NO.3 ROAD I/C)	AADT	1694	1702	1592	N/A	N/A
			SADT	1962	1987	1801	N/A	N/A
5058	17-9874	ROUTE 1 EB THRU TRAFFIC, JUST WEST OF NO.3 ROAD (SLOW LANE), ABBOTSFORD	AADT	10393	10637	10784	N/A	N/A
			SADT	11075	11491	12176	N/A	N/A
5058	17-9875	ROUTE 1 EB THRU TRAFFIC, JUST WEST OF NO.3 ROAD (FAST LANE), ABBOTSFORD	AADT	7652	7572	7191	N/A	N/A
			SADT	8899	8971	8310	N/A	N/A
5058	17-9876	ROUTE 1 WB THRU TRAFFIC, JUST WEST OF NO.3 ROAD (FAST LANE), ABBOTSFORD	AADT	7484	7519	7209	N/A	N/A
			SADT	8765	8886	8603	N/A	N/A
5058	17-9877	ROUTE 1 WB THRU TRAFFIC, JUST WEST OF NO.3 ROAD (SLOW LANE), ABBOTSFORD	AADT	10300 *	10516	10889	N/A	N/A
			SADT	10700 *	10881	11787	N/A	N/A
5058	17-987E	C AT ROUTE 1, ABBOTSFORD (COMPOSITE - NO.3 ROAD I/C)	AADT	N/A	675	672	N/A	N/A
			SADT	N/A	840	838	N/A	N/A
5058	17-987W	C	AADT	N/A	2200	1866	N/A	N/A
			SADT	N/A	2400	2100	N/A	N/A

ROUTE 1 - TRANS CANADA HIGHWAY

Chilliwack to Bridal Falls

Stn #	TMP #	Location Description		2000	1999	1998	1997	1996
5129	17-0061	ROUTE 1 EB THRU TRAFFIC, JUST WEST OF YALE ROAD WEST (SLOW LANE), CHILLIWACK	AADT	11400 *	10992	10777	N/A	N/A
			SADT	12000 *	12006	11812	N/A	N/A
5129	17-0062	ROUTE 1 EB THRU TRAFFIC, JUST WEST OF YALE ROAD WEST (FAST LANE), CHILLIWACK	AADT	7700 *	6778	6618	N/A	N/A
			SADT	7800 *	7779	7641	N/A	N/A
5129	17-0063	ROUTE 1 WB THRU TRAFFIC, JUST WEST OF YALE ROAD WEST (FAST LANE), CHILLIWACK	AADT	9200 *	6511	6314	N/A	N/A
			SADT	9300 *	6719	6535	N/A	N/A
5129	17-0064	ROUTE 1 WB THRU TRAFFIC, JUST WEST OF YALE ROAD WEST (SLOW LANE), CHILLIWACK	AADT	12100 *	11256	10645	N/A	N/A
			SADT	12200 *	11239	11526	N/A	N/A
5129	17-006E	AT VEDDER CANAL BRIDGE AT THE ABBOTSFORD/CHILLIWACK MUNICIPAL BOUNDARIES	AADT	N/A	19008	18524	N/A	N/A
			SADT	N/A	21121	20997	N/A	N/A
5129	17-006W		AADT	N/A	18871	18450	N/A	N/A
			SADT	N/A	20095	19915	N/A	N/A
5129	17-0674	YALE ROAD WEST E&WB TO ROUTE 1 WB, CHILLIWACK	AADT	950 *	1162	1180	N/A	N/A
			SADT	1000 *	1187	1219	N/A	N/A
5129	17-0681	ROUTE 1 EB TO YALE ROAD WEST E&WB, CHILLIWACK	AADT	1200 *	1339	1308	N/A	N/A
			SADT	1500 *	1528	1501	N/A	N/A

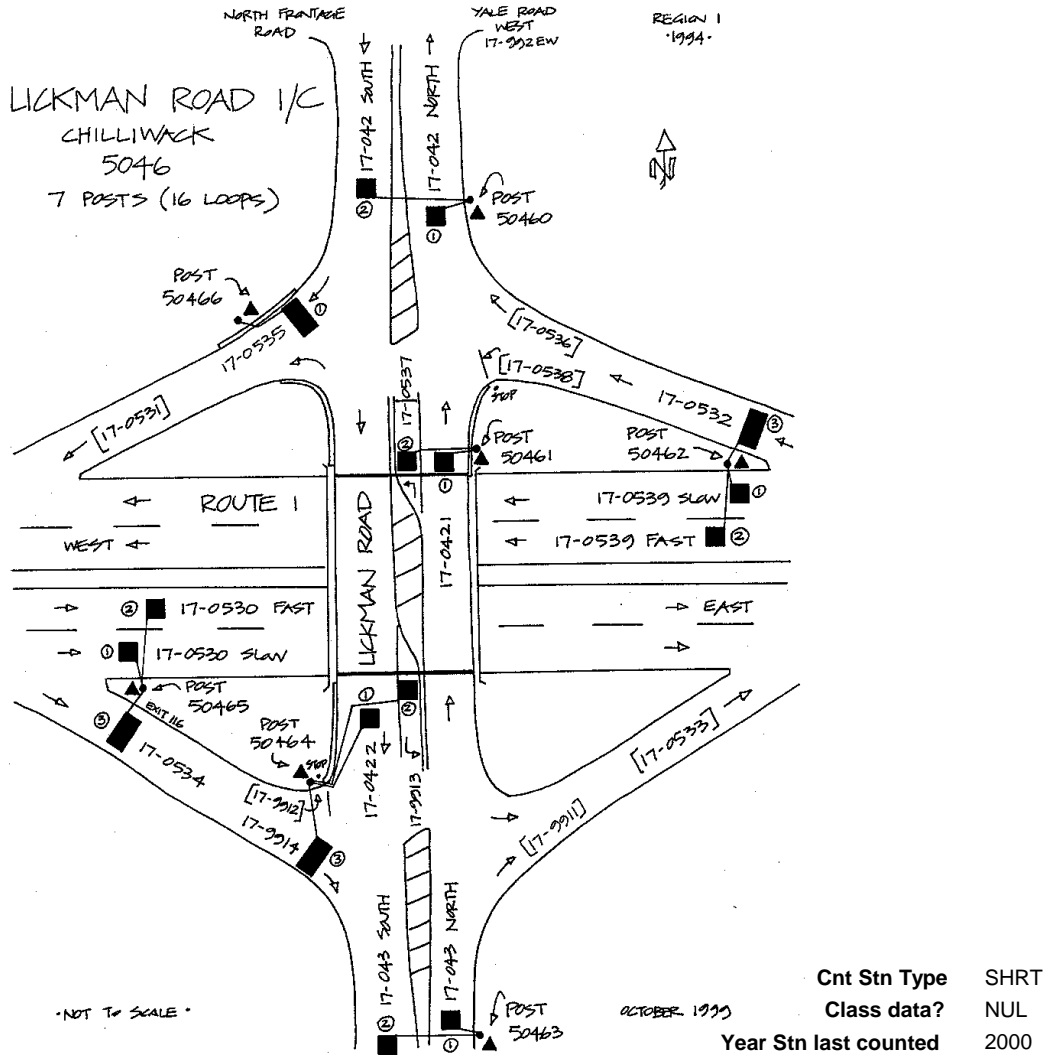
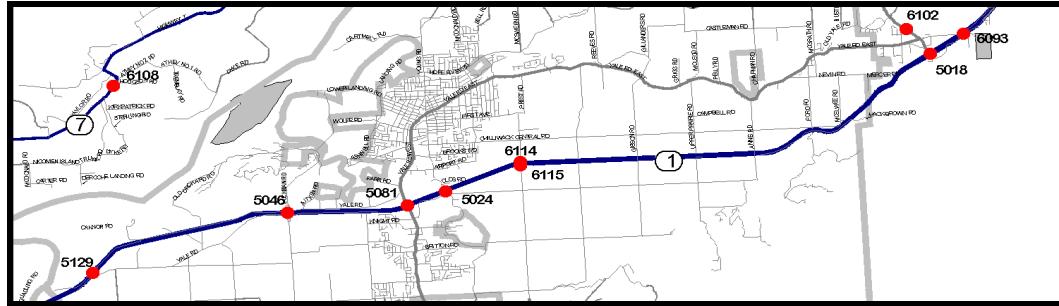


Cnt Stn Type SHRT
 Class data? NUL
 Year Stn last counted 2000

ROUTE 1 - TRANS CANADA HIGHWAY

Chilliwack to Bridal Falls

Stn #	TMP #	Location Description		2000	1999	1998	1997	1996
5046	17-0421	LICKMAN ROAD NB THRU TRAFFIC, JUST NORTH OF ROUTE 1	AADT	4404	4482	4382	N/A	N/A
			SADT	4387	4515	4505	N/A	N/A
5046	17-0422	LICKMAN ROAD SB THRU TRAFFIC, JUST SOUTH OF ROUTE 1	AADT	2963	2939	2903	N/A	N/A
			SADT	3066	3060	3108	N/A	N/A
5046	17-042N	LICKMAN ROAD NB THRU TRAFFIC, 0.2 KM NORTH OF ROUTE 1	AADT	5334	5273	5295	N/A	N/A
			SADT	5333	5621	5432	N/A	N/A
5046	17-042S	LICKMAN ROAD SB THRU TRAFFIC, 0.2 KM NORTH OF ROUTE 1	AADT	5288	5249	3634	N/A	N/A
			SADT	5453	5444	3637	N/A	N/A
5046	17-043N	LICKMAN ROAD NB THRU TRAFFIC, 0.2 KM SOUTH OF ROUTE 1 AND NORTH OF YALE	AADT	5101	5292	5489	N/A	N/A
			SADT	5637	5963	6140	N/A	N/A
5046	17-043S	LICKMAN ROAD SB THRU TRAFFIC, 0.2 KM SOUTH OF ROUTE 1 AND NORTH OF YALE	AADT	5231	5264	3208	N/A	N/A
			SADT	5939	5917	3211	N/A	N/A
5046	17-0530	ROUTE 1 EB THRU TRAFFIC, JUST WEST OF LICKMAN ROAD, CHILLIWACK	AADT	12738	12738	12596	N/A	N/A
			SADT	14439	14593	14164	N/A	N/A
5046	17-0531	C LICKMAN ROAD N&SB TO ROUTE 1 WB, CHILLIWACK (COMPOSITE - LICKMAN ROAD I/C)	AADT	N/A	4593	N/A	N/A	N/A
			SADT	N/A	4760	N/A	N/A	N/A
5046	17-0532	ROUTE 1 WB TO LICKMAN ROAD N&SB, CHILLIWACK	AADT	1587	1594	1520	N/A	N/A
			SADT	1583	1614	1550	N/A	N/A
5046	17-0533	C LICKMAN ROAD N&SB TO ROUTE 1 EB, CHILLIWACK (COMPOSITE - LICKMAN ROAD I/C)	AADT	N/A	1553	3126 *	N/A	N/A
			SADT	N/A	1610	3158 *	N/A	N/A
5046	17-0534	ROUTE 1 EB TO LICKMAN ROAD N&SB, CHILLIWACK	AADT	5086	5110	4466	N/A	N/A
			SADT	5781	5864	4754	N/A	N/A
5046	17-0535	LICKMAN ROAD SB TO ROUTE 1 WB, CHILLIWACK	AADT	2320	2279	2024	N/A	N/A
			SADT	2366	2315	2092	N/A	N/A
5046	17-0536	C ROUTE 1 WB TO LICKMAN ROAD NB, CHILLIWACK (COMPOSITE - LICKMAN ROAD I/C)	AADT	N/A	1150 *	N/A	N/A	N/A
			SADT	N/A	1250 *	N/A	N/A	N/A
5046	17-0537	LICKMAN ROAD NB TO ROUTE 1 WB, CHILLIWACK	AADT	2448	2382	2367	N/A	N/A
			SADT	2581	2510	2581	N/A	N/A



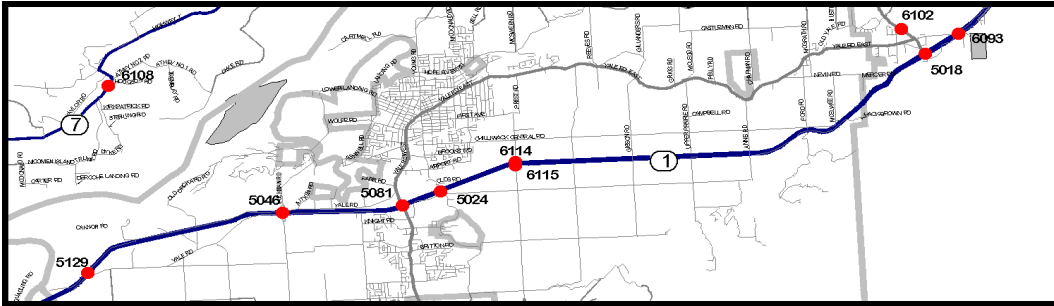
ROUTE 1 - TRANS CANADA HIGHWAY

Chilliwack to Bridal Falls

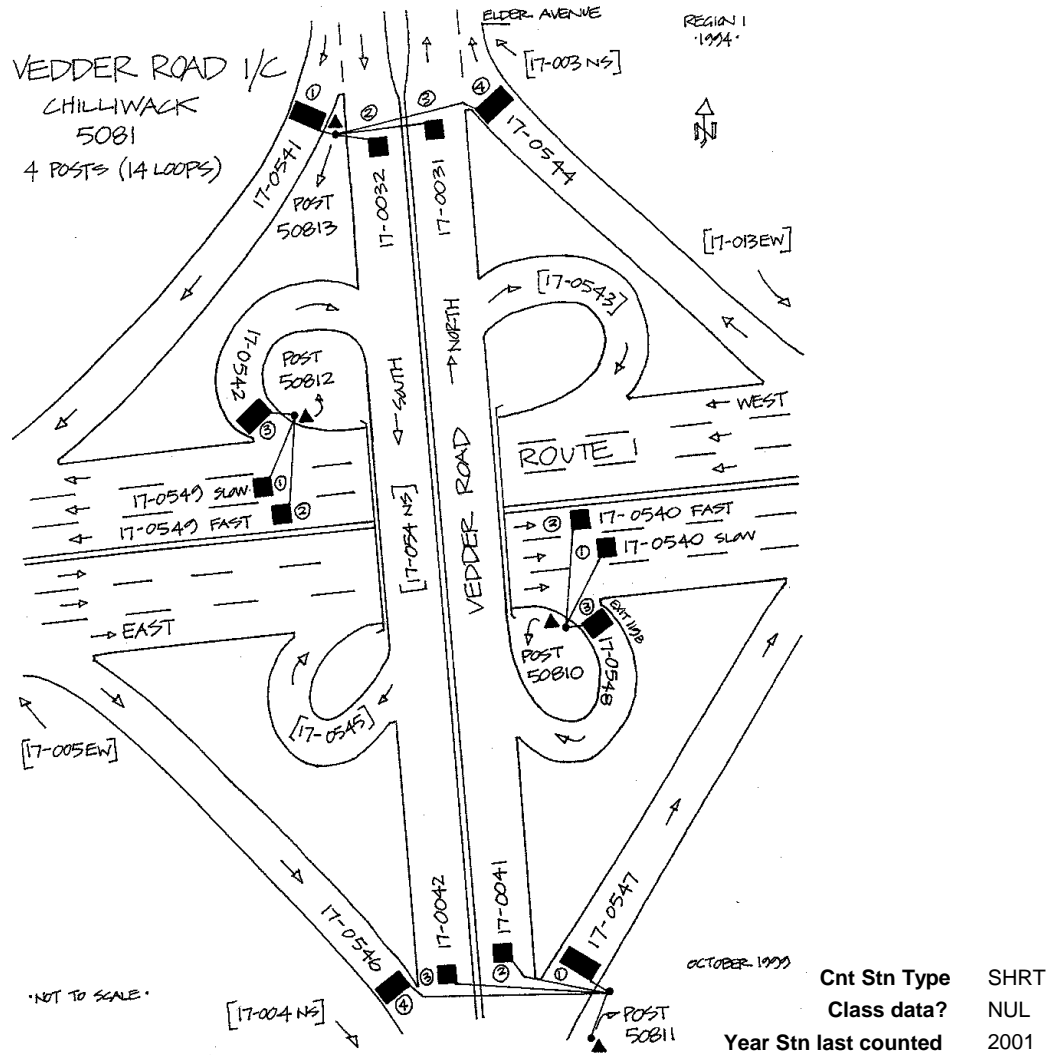
Stn #	TMP #	Location Description		2000	1999	1998	1997	1996
5046	17-0538	C ROUTE 1 WB TO LICKMAN ROAD SB, CHILLIWACK (COMPOSITE - LICKMAN ROAD I/C)	AADT	N/A	450 *	N/A	N/A	N/A
			SADT	N/A	550 *	N/A	N/A	N/A
5046	17-0539	ROUTE 1 WB THRU TRAFFIC, JUST EAST OF LICKMAN ROAD, CHILLIWACK	AADT	13321	12891	13246	N/A	N/A
			SADT	14511	13658	14946	N/A	N/A
5046	17-9911	C LICKMAN ROAD NB TO ROUTE 1 EB, CHILLIWACK (COMPOSITE - LICKMAN ROAD I/C)	AADT	N/A	652	N/A	N/A	N/A
			SADT	N/A	722	N/A	N/A	N/A
5046	17-9912	C ROUTE 1 EB TO LICKMAN ROAD NB, CHILLIWACK (COMPOSITE - LICKMAN ROAD I/C)	AADT	N/A	2213	2185 *	N/A	N/A
			SADT	N/A	2288	2228 *	N/A	N/A
5046	17-9913	LICKMAN ROAD SB TO ROUTE 1 EB, CHILLIWACK	AADT	1347	1362	945	N/A	N/A
			SADT	1399	1418	945	N/A	N/A
5046	17-9914	ROUTE 1 EB TO LICKMAN ROAD SB, CHILLIWACK	AADT	2077	2107	1397	N/A	N/A
			SADT	2249	2287	1398	N/A	N/A

ROUTE 1 - TRANS CANADA HIGHWAY

Chilliwack to Bridal Falls



Stn #	TMP #	Location Description		2000	1999	1998	1997	1996
5081	17-0031	VEDDER ROAD NB THRU TRAFFIC, JUST NORTH OF ROUTE 1, CHILLIWACK	AADT	14300 *	13008	15037	N/A	N/A
			SADT	14400	13114	14993	N/A	N/A
5081	17-0032	VEDDER ROAD SB THRU TRAFFIC, JUST NORTH OF ROUTE 1, CHILLIWACK	AADT	13026	14568	12832	N/A	N/A
			SADT	12982	16279	14415	N/A	N/A
5081	17-003N	C 0.2 KM NORTH OF ROUTE 1, CHILLIWACK (COMPOSITE - VEDDER ROAD I/C)	AADT	16100 *	15975	16084	N/A	N/A
			SADT	16100	15844	16554	N/A	N/A
5081	17-003S	C	AADT	15869	15689	11831	N/A	N/A
			SADT	15864	16711	11840	N/A	N/A
5081	17-0041	VEDDER ROAD NB THRU TRAFFIC, JUST SOUTH OF ROUTE 1, CHILLIWACK	AADT	13000 *	11766	15415	N/A	N/A
			SADT	12900 *	11864	18633	N/A	N/A
5081	17-0042	VEDDER ROAD SB THRU TRAFFIC, JUST SOUTH OF ROUTE 1, CHILLIWACK	AADT	14154	14192	14849	N/A	N/A
			SADT	14104	15211	17840	N/A	N/A
5081	17-004N	C 0.5 KM SOUTH OF ROUTE 1, CHILLIWACK (COMPOSITE - VEDDER ROAD I/C)	AADT	16200 *	16636	17796	N/A	N/A
			SADT	16200 *	17453	20570	N/A	N/A
5081	17-004S	C	AADT	N/A	16583	17650	N/A	N/A
			SADT	N/A	17992	20675	N/A	N/A
5081	17-005E	C 0.5 KM WEST OF VEDDER ROAD, CHILLIWACK (COMPOSITE - VEDDER ROAD I/C)	AADT	N/A	12496 *	14263	N/A	N/A
			SADT	N/A	13710 *	16001	N/A	N/A
5081	17-005W	C	AADT	N/A	14872	13868	N/A	N/A
			SADT	N/A	16127	14525	N/A	N/A
5081	17-0540	ROUTE 1 EB THRU TRAFFIC, JUST EAST OF VEDDER ROAD, CHILLIWACK	AADT	6772	7320	9083	N/A	N/A
			SADT	7568	7641	13092	N/A	N/A
5081	17-0541	VEDDER ROAD SB TO ROUTE 1 WB, CHILLIWACK	AADT	5084	2675	4257	N/A	N/A
			SADT	5638	2937	4373	N/A	N/A
5081	17-0542	ROUTE 1 WB TO VEDDER ROAD SB, CHILLIWACK	AADT	1803	1687	1401	N/A	N/A
			SADT	2095	1782	1397	N/A	N/A
5081	17-0543	C VEDDER ROAD NB TO ROUTE 1 WB, CHILLIWACK (COMPOSITE - VEDDER ROAD I/C)	AADT	N/A	2663 *	2416	N/A	N/A
			SADT	N/A	3028 *	2478	N/A	N/A



ROUTE 1 - TRANS CANADA HIGHWAY

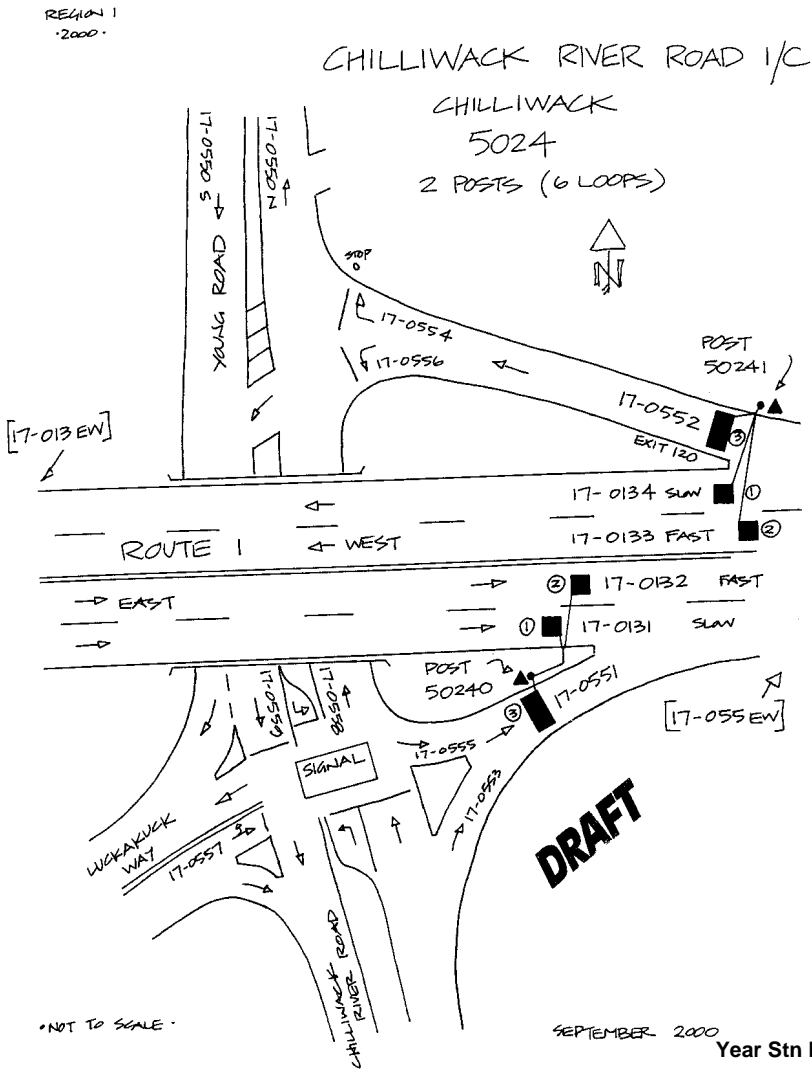
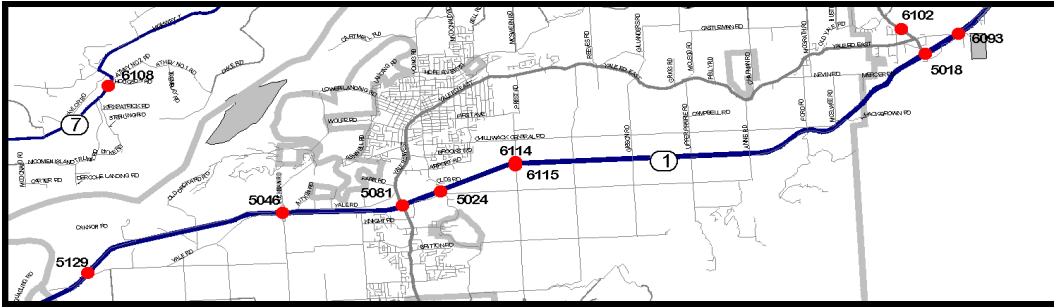
Chilliwack to Bridal Falls

Stn #	TMP #	Location Description		2000	1999	1998	1997	1996
5081	17-0544	ROUTE 1 WB TO VEDDER ROAD NB, CHILLIWACK	AADT	N/A	3443	724	N/A	N/A
			SADT	N/A	3607	926	N/A	N/A
5081	17-0545	C VEDDER ROAD SB TO ROUTE 1 EB, CHILLIWACK (COMPOSITE - VEDDER ROAD I/C)	AADT	N/A	1498 *	1929	N/A	N/A
			SADT	N/A	1680 *	2029	N/A	N/A
5081	17-0546	ROUTE 1 EB TO VEDDER ROAD SB, CHILLIWACK	AADT	3543	3558	3530	N/A	N/A
			SADT	3980	4032	4183	N/A	N/A
5081	17-0547	VEDDER ROAD NB TO ROUTE 1 EB, CHILLIWACK	AADT	4249	4201	2480	N/A	N/A
			SADT	4248	4473	2908	N/A	N/A
5081	17-0548	ROUTE 1 EB TO VEDDER ROAD NB, CHILLIWACK	AADT	4243	3878	N/A	N/A	N/A
			SADT	4782	3986	N/A	N/A	N/A
5081	17-0549	ROUTE 1 WB THRU TRAFFIC, JUST WEST OF VEDDER ROAD, CHILLIWACK	AADT	10690	9132	8161	N/A	N/A
			SADT	12247	10425	9142	N/A	N/A
5081	17-054N	C AT ROUTE 1, CHILLIWACK (COMPOSITE - VEDDER ROAD I/C)	AADT	N/A	N/A	17581	N/A	N/A
			SADT	N/A	N/A	18058	N/A	N/A
5081	17-054S	C	AADT	14744	N/A	9938	N/A	N/A
			SADT	14693	N/A	9946	N/A	N/A

ROUTE 1 - TRANS CANADA HIGHWAY

Chilliwack to Bridal Falls

Stn #	TMP #	Location Description	2000	1999	1998	1997	1996	
5024	17-0131	ROUTE 1 - E/B SLOW LANE, CHILLIWACK	AADT	7900 *	N/A	N/A	N/A	N/A
			SADT	8000 *	N/A	N/A	N/A	N/A
5024	17-0132	RTE 1 - E/B FAST LANE, CHILLIWACK	AADT	4300 *	N/A	N/A	N/A	N/A
			SADT	4400 *	N/A	N/A	N/A	N/A
5024	17-0133	RTE 1 - W/B FAST LANE, CHILLIWACK	AADT	3300 *	N/A	N/A	N/A	N/A
			SADT	3400 *	N/A	N/A	N/A	N/A
5024	17-0134	RTE 1 - W/B SLOW LANE, CHILLIWACK	AADT	8500 *	N/A	N/A	N/A	N/A
			SADT	8600 *	N/A	N/A	N/A	N/A
5024	17-0551	TO ROUTE 1 E/B, CHILLIWACK	AADT	2100 *	N/A	N/A	N/A	N/A
5024	17-0552	ROUTE 1 - W/B OFF LANE, CHILLIWACK	AADT	1800 *	N/A	N/A	N/A	N/A
			SADT	1900 *	N/A	N/A	N/A	N/A

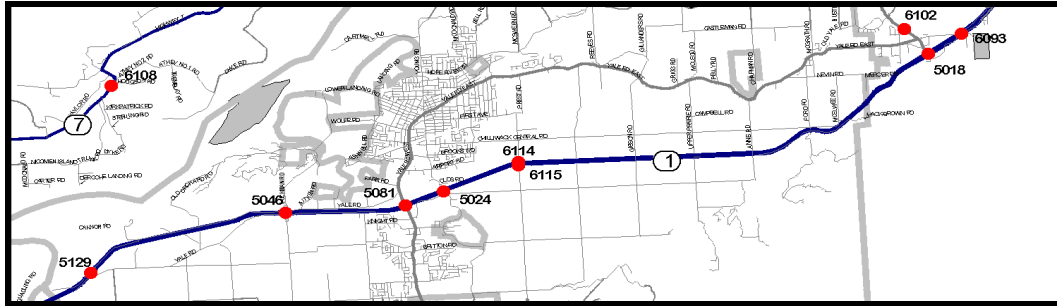


Cnt Stn Type	SHRT
Class data?	NUL
Year Stn last counted	2000

ROUTE 1 - TRANS CANADA HIGHWAY

Chilliwack to Bridal Falls

Stn #	TMP #	Location Description		2000	1999	1998	1997	1996
6114	17-045N	PREST ROAD, 0.2 KM NORTH OF ROUTE 1, CHILLIWACK	AADT	4017	3987	3480	N/A	N/A
			SADT	4144	4137	3638	N/A	N/A
6114	17-045S		AADT	3311	3276	N/A	N/A	N/A
			SADT	3311	3476	N/A	N/A	N/A

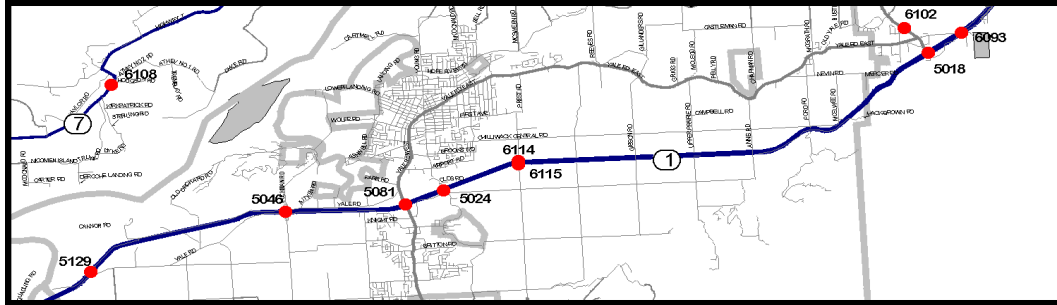


Cnt Stn Type SHRT
 Class data? NUL
 Year Stn last counted 2000

ROUTE 1 - TRANS CANADA HIGHWAY

Chilliwack to Bridal Falls

Stn #	TMP #	Location Description		2000	1999	1998	1997	1996
6115	17-046N	PREST ROAD, 0.2 KM SOUTH OF ROUTE 1, CHILLIWACK	AADT	2439	2309	N/A	N/A	N/A
			SADT	2451	2417	N/A	N/A	N/A
6115	17-046S		AADT	2378	2392	2189	N/A	N/A
			SADT	2679	2669	2340	N/A	N/A

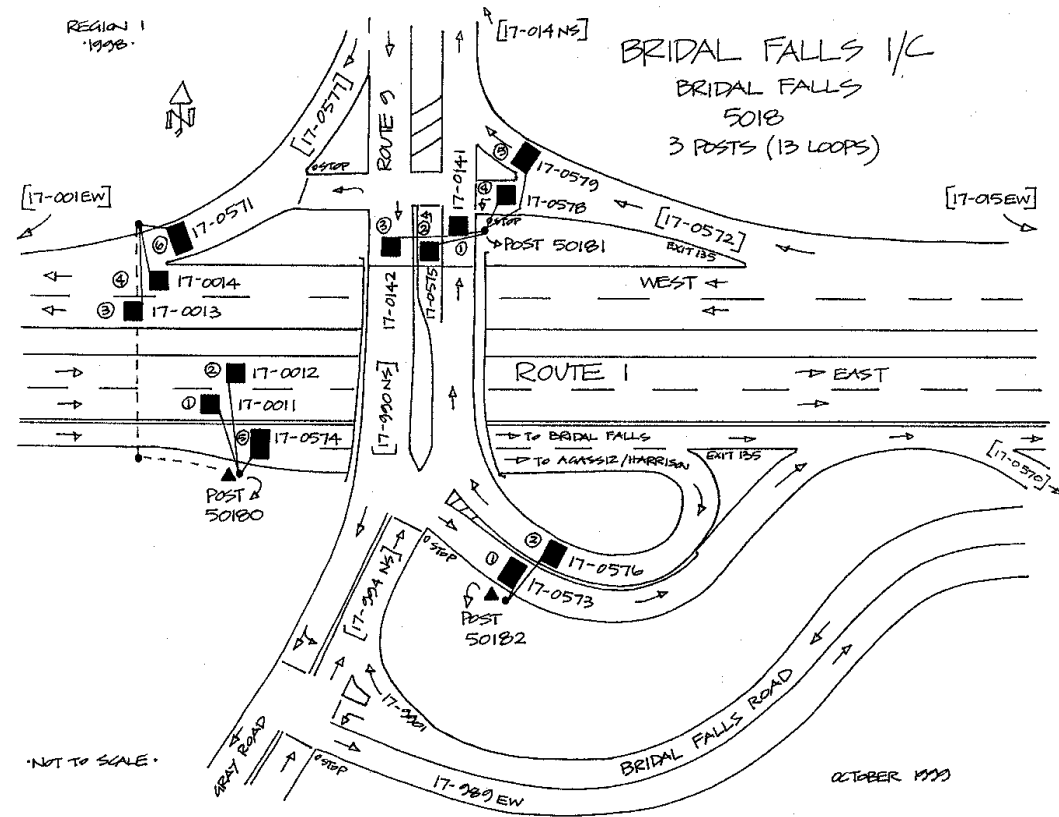



Cnt Stn Type SHRT
 Class data? NUL
 Year Stn last counted 2000

ROUTE 1 - TRANS CANADA HIGHWAY

Bridal Falls to Regional Boundary

Stn #	TMP #	Location Description		2000	1999	1998	1997	1996
5018	17-0011	ROUTE 1 EB THRU TRAFFIC, JUST WEST OF ROUTE 9 (SLOW LANE), BRIDAL FALLS	AADT	5675	5649	5740	N/A	N/A
			SADT	8645	8623	8590	N/A	N/A
5018	17-0012	ROUTE 1 EB THRU TRAFFIC, JUST WEST OF ROUTE 9 (FAST LANE), BRIDAL FALLS	AADT	1535	1525	1562	N/A	N/A
			SADT	2755	2746	2732	N/A	N/A
5018	17-0013	ROUTE 1 WB THRU TRAFFIC, JUST WEST OF ROUTE 9 (FAST LANE), BRIDAL FALLS	AADT	2140	2126	2159	N/A	N/A
			SADT	3706	3669	3653	N/A	N/A
5018	17-0014	ROUTE 1 WB THRU TRAFFIC, JUST WEST OF ROUTE 9 (SLOW LANE), BRIDAL FALLS	AADT	5036	5012	5071	N/A	N/A
			SADT	7915	7847	7818	N/A	N/A
5018	17-001E	C 0.5 KM WEST OF ROUTE 9, BRIDAL FALLS (COMPOSITE - BRIDAL FALLS I/C)	AADT	12200	12146	11583	N/A	N/A
			SADT	18435	18389	17017	N/A	N/A
5018	17-001W	C	AADT	12337	12280	11683	N/A	N/A
			SADT	19041	18883	17446	N/A	N/A
5018	17-0141	ROUTE 9 NB THRU TRAFFIC, JUST NORTH OF ROUTE 1, BRIDAL FALLS	AADT	3700 *	3603	3355	N/A	N/A
			SADT	3750 *	3687	3439	N/A	N/A
5018	17-0142	ROUTE 9 SB THRU TRAFFIC, JUST NORTH OF ROUTE 1, BRIDAL FALLS	AADT	334	335	259	N/A	N/A
			SADT	388	389	259	N/A	N/A
5018	17-014N	0.5 KM NORTH OF ROUTE 1 AND SOUTH OF YALE ROAD EAST, NORTH OF BRIDAL FALLS	AADT	4012	4060	3603	N/A	N/A
			SADT	4178	4237	3824	N/A	N/A
5018	17-014S		AADT	N/A	4000	3911	N/A	N/A
			SADT	N/A	4400	4522	N/A	N/A
5018	17-0570	C ROUTE 1 EB TO BRIDAL FALLS ROAD, BRIDAL FALLS (COMPOSITE - BRIDAL FALLS I/C)	AADT	N/A	355 *	252	N/A	N/A
			SADT	N/A	355 *	252	N/A	N/A
5018	17-0571	ROUTE 9 N&SB TO ROUTE 1 WB, BRIDAL FALLS	AADT	4482	4430	4015	N/A	N/A
			SADT	4916	4787	4928	N/A	N/A
5018	17-0572	C ROUTE 1 WB TO ROUTE 9 N&SB, BRIDAL FALLS (COMPOSITE - BRIDAL FALLS I/C)	AADT	N/A	213	184	N/A	N/A
			SADT	N/A	240	210	N/A	N/A
5018	17-0573	ROUTE 9 SB TO ROUTE 1 EB, BRIDAL FALLS	AADT	277	285	232	N/A	N/A
			SADT	308	314	278	N/A	N/A



Cnt Stn Type SHRT
 Class data? NUL
 Year Stn last counted 2001

ROUTE 1 - TRANS CANADA HIGHWAY


Bridal Falls to Regional Boundary

Stn #	TMP #	Location Description		2000	1999	1998	1997	1996
5018	17-0574	ROUTE 1 EB TO ROUTE 9 N&SB, BRIDAL FALLS	AADT	3973	4020	3482	N/A	N/A
			SADT	4137	4196	3570	N/A	N/A
5018	17-0575	ROUTE 9 NB TO ROUTE 1 WB, BRIDAL FALLS	AADT	247	256	190	N/A	N/A
			SADT	272	287	231	N/A	N/A
5018	17-0576	ROUTE 1 EB TO ROUTE 9 NB, BRIDAL FALLS	AADT	3850 *	3698	3300	N/A	N/A
			SADT	3960 *	3823	3514	N/A	N/A
5018	17-0577	C ROUTE 9 SB TO ROUTE 1 WB, BRIDAL FALLS (COMPOSITE - BRIDAL FALLS I/C)	AADT	N/A	3889	3828	N/A	N/A
			SADT	N/A	4700	4693	N/A	N/A
5018	17-0578	ROUTE 1 WB TO ROUTE 9 SB, BRIDAL FALLS	AADT	11 *	11	11	N/A	N/A
			SADT	11 *	11	11	N/A	N/A
5018	17-0579	ROUTE 1 WB TO ROUTE 9 NB, BRIDAL FALLS	AADT	199	197	173	N/A	N/A
			SADT	208	207	198	N/A	N/A
5018	17-990N	C JUST SOUTH OF ROUTE 1, BRIDAL FALLS (COMPOSITE - BRIDAL FALLS I/C)	AADT	N/A	4060	3528	N/A	N/A
			SADT	N/A	4150	3616	N/A	N/A
5018	17-990S	C	AADT	334	335	259	N/A	N/A
			SADT	388	389	259	N/A	N/A
5018	17-994N	C JUST NORTH OF BRIDAL FALLS ROAD, BRIDAL FALLS (COMPOSITE - BRIDAL FALLS I/C)	AADT	N/A	400 *	407	N/A	N/A
			SADT	N/A	450 *	468	N/A	N/A
5018	17-994S	C	AADT	N/A	104 *	94	N/A	N/A
			SADT	N/A	119 *	106	N/A	N/A

ROUTE 1 - TRANS CANADA HIGHWAY

Bridal Falls to Regional Boundary

Stn #	TMP #	Location Description		2000	1999	1998	1997	1996	
6093	17-015E	C	ROUTE 1, 1.4 KM EAST OF ROUTE 9, BRIDAL FALLS	AADT	7470	7432	7576	7210	N/A
				SADT	11746	11715	11689	11395	N/A
6093	17-015W	C		AADT	7467	7427	7529	7290	N/A
				SADT	12135	12025	11993	11802	N/A




Cnt Stn Type SHRT
 Class data? NUL
 Year Stn last counted 2001

ROUTE 1 - TRANS CANADA HIGHWAY

Bridal Falls to Regional Boundary

Stn #	TMP #	Location Description		2000	1999	1998	1997	1996
6147	P-17-11	ROUTE 1, 14.4 KM WEST OF SILVERHOPE CREEK BRIDGE, HOPE (EB SLOW LANE)	AADT	5665	5500 *	N/A	N/A	N/A
			SADT	8260	8100 *	N/A	N/A	N/A
6147	P-17-12	ROUTE 1, 14.4 KM WEST OF SILVERHOPE CREEK BRIDGE, HOPE (EB FAST LANE)	AADT	1837	1700 *	N/A	N/A	N/A
			SADT	3694	3600 *	N/A	N/A	N/A
6147	P-17-13	ROUTE 1, 14.4 KM WEST OF SILVERHOPE CREEK BRIDGE, HOPE (WB FAST LANE)	AADT	2014	1900 *	N/A	N/A	N/A
			SADT	4052	3600 *	N/A	N/A	N/A
6147	P-17-14	ROUTE 1, 14.4 KM WEST OF SILVERHOPE CREEK BRIDGE, HOPE (WB SLOW LANE)	AADT	5368	5300 *	N/A	N/A	N/A
			SADT	8047	7000 *	N/A	N/A	N/A
6147	P-17-1E	C ROUTE 1, 14.4 KM WEST OF SILVERHOPE CREEK BRIDGE, HOPE	AADT	7502	7463	7599	7263	7207
			SADT	11954	11921	11871	11681	11787
6147	P-17-1W	C	AADT	7382	7342	7439	7190	7147
			SADT	12099	11988	11940	11758	11930




Cnt Stn Type PERM
Class data? S&C
Year Stn last counted 2001

ROUTE 1 - TRANS CANADA HIGHWAY

Bridal Falls to Regional Boundary

Stn #	TMP #	Location Description		2000	1999	1998	1997	1996
5732	27-003N	ROUTE 1, 0.2 KM EAST OF OLD HOPE- PRINCETON WAY (OLD ROUTE 3), AT EAST END OF RAILWAY OVERPASS, HOPE	AADT	4239	3893	3858	N/A	N/A
			SADT	4858	3865	3848	N/A	N/A
5732	27-003S		AADT	3767	3387	3429	N/A	N/A
			SADT	5471	4937	4882	N/A	N/A

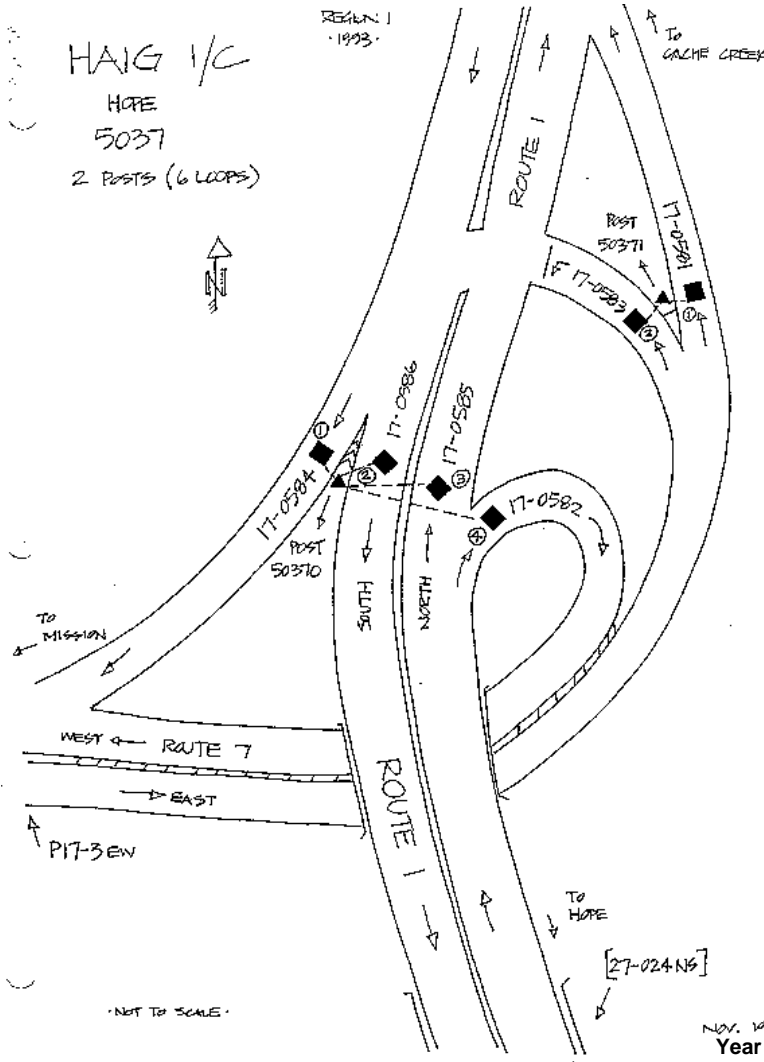



Cnt Stn Type SHRT
 Class data? NUL
 Year Stn last counted 2000

ROUTE 1 - TRANS CANADA HIGHWAY

Bridal Falls to Regional Boundary

Stn #	TMP #	Location Description		2000	1999	1998	1997	1996
5037	17-0581	ROUTE 7 EB TO ROUTE 1 NB, 3.0 KM NORTH OF HOPE	AADT	800 *	799	767	N/A	N/A
			SADT	1150 *	1018	984	N/A	N/A
5037	17-0582	ROUTE 1 NB TO ROUTE 7 WB, 3.0 KM NORTH OF HOPE	AADT	550 *	422	414	N/A	N/A
			SADT	650 *	494	487	N/A	N/A
5037	17-0583	ROUTE 7 EB TO ROUTE 1 SB, 3.0 KM NORTH OF HOPE	AADT	550 *	500	487	N/A	N/A
			SADT	700 *	696	701	N/A	N/A
5037	17-0584	ROUTE 1 SB TO ROUTE 7 WB, 3.0 KM NORTH OF HOPE	AADT	950 *	931	932	N/A	N/A
			SADT	1200 *	1208	1196	N/A	N/A
5037	17-0585	ROUTE 1 NB THRU TRAFFIC, 0.1 KM NORTH OF THE ROUTE 7, 3.0 KM NORTH OF HOPE	AADT	1950 *	2288	2308	N/A	N/A
			SADT	2950 *	3217	3207	N/A	N/A
5037	17-0586	ROUTE 1 SB THRU TRAFFIC, JUST NORTH OF THE ROUTE 7, 3.0 KM NORTH OF HOPE	AADT	2400 *	N/A	2035	N/A	N/A
			SADT	2500 *	N/A	2388	N/A	N/A
5037	27-024N	C 0.3 KM SOUTH OF ROUTE 7, NORTH OF HOPE (COMPOSITE - HAIG I/C)	AADT	N/A	2262	2229	N/A	N/A
			SADT	N/A	2565	2536	N/A	N/A
5037	27-024S	C	AADT	5338	5290	2035	N/A	N/A
			SADT	5603	5463	2388	N/A	N/A




Nov. 1998
 Year Stn last counted
 Cnt Stn Type SHRT
 Class data? NUL
 2000

ROUTE 1 - TRANS CANADA HIGHWAY

Bridal Falls to Regional Boundary

Stn #	TMP #	Location Description		2000	1999	1998	1997	1996
5737	27-011N	ROUTE 1, 11.4 KM NORTH OF ROUTE 7, NORTH OF HOPE	AADT	2404	2395	2464	N/A	N/A
			SADT	3430	3422	3461	N/A	N/A
5737	27-011S		AADT	2359	2367	2432	N/A	N/A
			SADT	3409	3483	3433	N/A	N/A




Cnt Stn Type SHRT
 Class data? S&C
 Year Stn last counted 2001

ROUTE 1 - TRANS CANADA HIGHWAY

Bridal Falls to Regional Boundary

Stn #	TMP #	Location Description		2000	1999	1998	1997	1996
6163	P-27-1N	ROUTE 1, AT THE NORTH END OF THE CHINA BAR TUNNEL, APPROX. 58 KM NORTH OF HOPE	AADT	1844	1970	1967	1925	1969
			SADT	2636	2806	2809	2866	2956
6163	P-27-1S	ROUTE 1, AT THE NORTH END OF THE CHINA BAR TUNNEL, APPROX. 58 KM NORTH OF HOPE	AADT	1846	1961	1965	1896	1975
			SADT	2693	2853	2815	2886	3008




Cnt Stn Type PERM
 Class data? S&C
 Year Stn last counted 2001

ROUTE 1 - TRANS CANADA HIGHWAY

Bridal Falls to Regional Boundary

Stn #	TMP #	Location Description		2000	1999	1998	1997	1996
5738	27-013N	ROUTE 1, 5.7 KM NORTH OF BLUE LAKE ROAD, APPROX. 20.0 KM NORTH OF BOSTON BAR	AADT	1900 *	1753	1830	N/A	N/A
			SADT	2100	2431	2644	N/A	N/A
5738	27-013S		AADT	1659	1755	1762	N/A	N/A
			SADT	2336	2586	2462	N/A	N/A

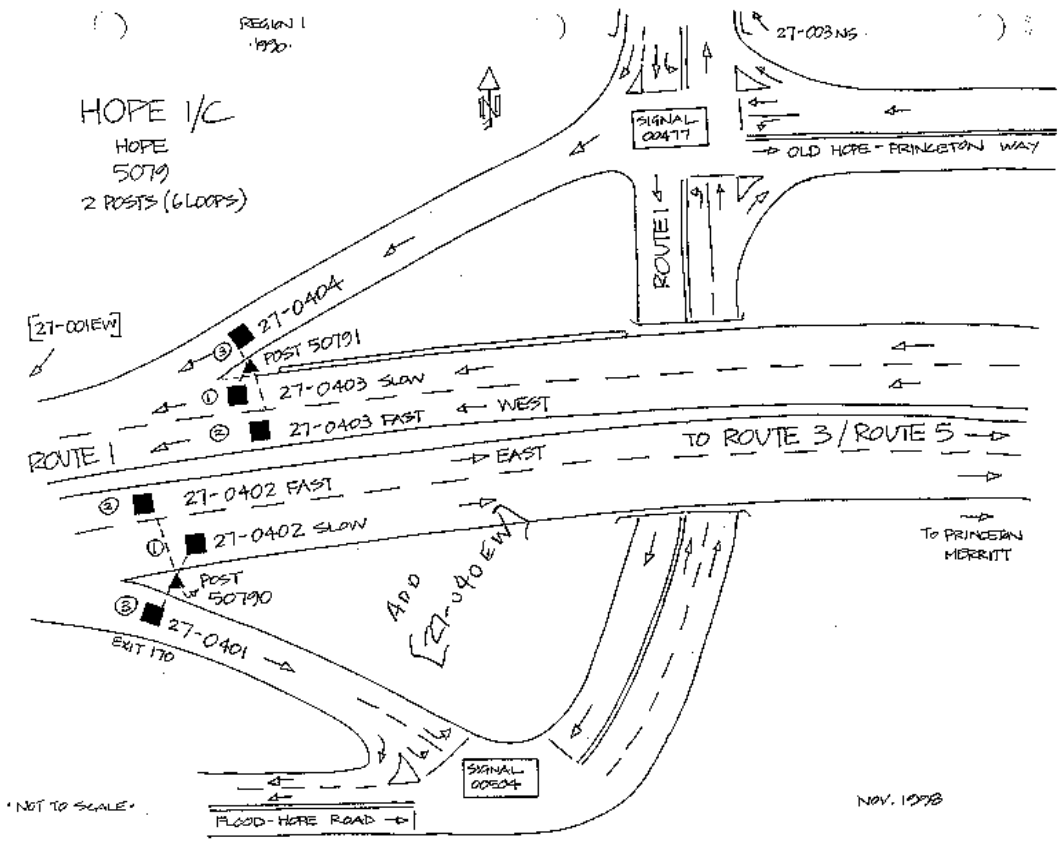
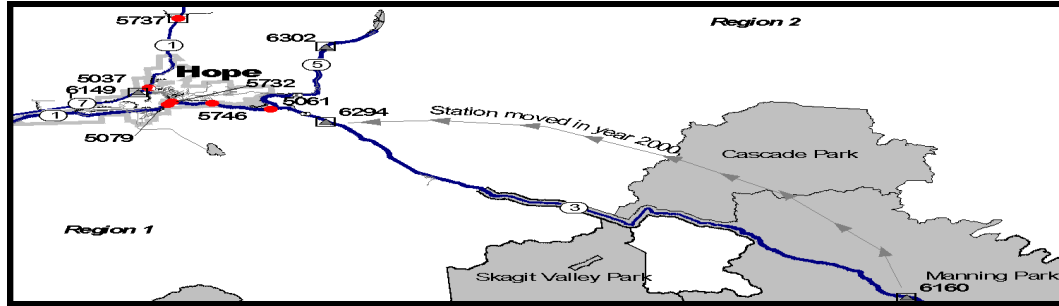


Cnt Stn Type SHRT
Class data? S&C
Year Stn last counted 2001

ROUTE 3/5 - CROWNSNEST HIGHWAY / COQUIHALLA,

Hope to Regional Boundary

Stn #	TMP #	Location Description	2000	1999	1998	1997	1996	
5079	27-001E	C 0.4 KM EAST OF SILVERHOPE CREEK BRIDGE, HOPE (COMPOSITE - HOPE I/C)	AADT	N/A	6866	6990	N/A	N/A
			SADT	N/A	10936	10890	N/A	N/A
5079	27-001W	C	AADT	N/A	7561	7657	N/A	N/A
			SADT	N/A	12178	12131	N/A	N/A
5079	27-0401	ROUTE 1 EB TO ROUTE 1 NB, HOPE	AADT	3000 *	2920	2966	N/A	N/A
			SADT	4400 *	4432	4415	N/A	N/A
5079	27-0402	ROUTE 1 EB THRU TRAFFIC TO ROUTE 3 EB, JUST WEST OF ROUTE 1, HOPE	AADT	4400 *	3776	3849	N/A	N/A
			SADT	7200 *	6139	6112	N/A	N/A
5079	27-0403	ROUTE 3 WB THRU TRAFFIC TO ROUTE 1 WB, JUST WEST OF ROUTE 1, HOPE	AADT	5200 *	3877	3930	N/A	N/A
			SADT	6500 *	6446	6419	N/A	N/A
5079	27-0404	ROUTE 1 SB TO ROUTE 1 WB, HOPE	AADT	3700 *	3716	3759	N/A	N/A
			SADT	5800 *	5810	5788	N/A	N/A

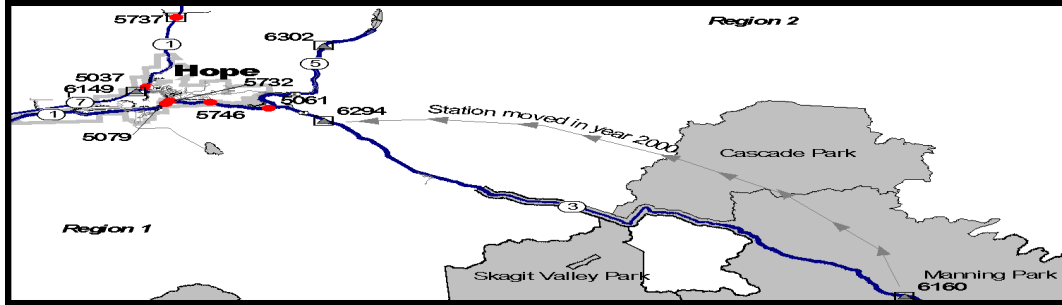


Cnt Stn Type SHRT
 Class data? NUL
 Year Stn last counted 2001

ROUTE 3/5 - CROWSNEST HIGHWAY / COQUIHALLA,

Hope to Regional Boundary

Stn #	TMP #	Location Description		2000	1999	1998	1997	1996
5746	27-032E	OLD HOPE-PRINCETON WAY (OLD ROUTE 3), 2.4 KM EAST OF ROUTE 1, HOPE	AADT	1357	1378	1407	N/A	N/A
			SADT	2467	2333	2323	N/A	N/A
5746	27-032W		AADT	1129	1249	1251	N/A	N/A
			SADT	1891	2039	1981	N/A	N/A

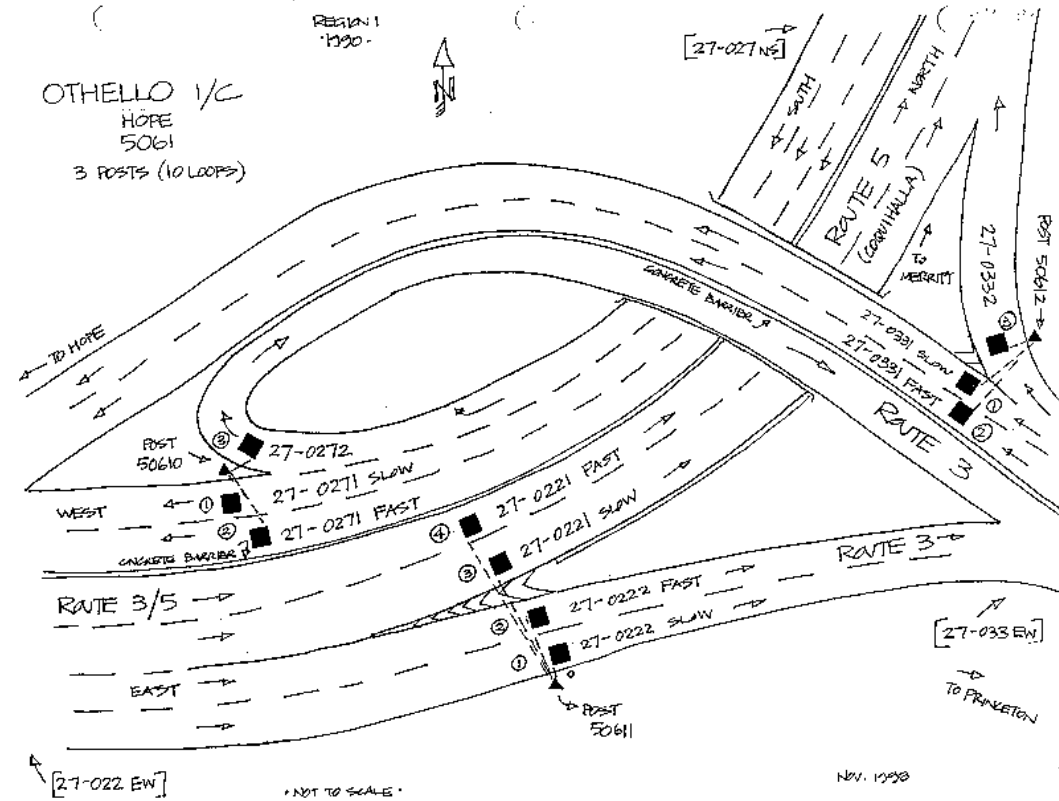
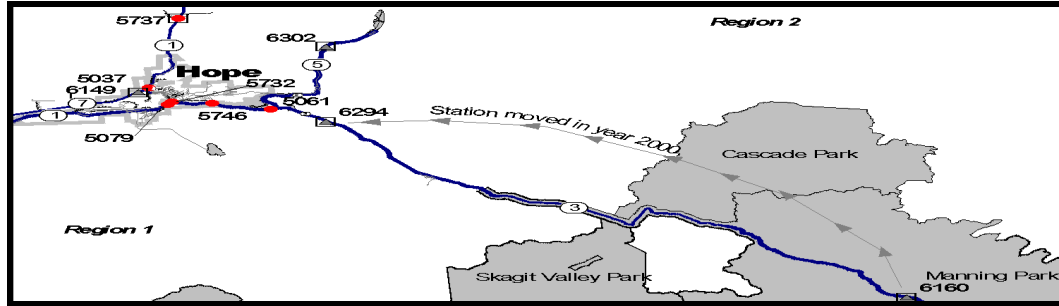


Cnt Stn Type SHRT
 Class data? NUL
 Year Stn last counted 2000

ROUTE 3/5 - CROWSNEST HIGHWAY / COQUIHALLA,

Hope to Regional Boundary

Stn #	TMP #	Location Description		2000	1999	1998	1997	1996
5061	27-0221	ROUTE 3 EB TO ROUTE 5 NB, EAST OF HOPE	AADT	4100 *	3509	3576	N/A	N/A
			SADT	4200 *	5736	5711	N/A	N/A
5061	27-0222	ROUTE 3 EB THRU TRAFFIC, EAST OF HOPE	AADT	1500 *	1560	1549	N/A	N/A
			SADT	1600 *	2724	2701	N/A	N/A
5061	27-022E	C AT ALEXANDER CREEK BRIDGE, 3.7 KM EAST OF ROUTE 1, HOPE (COMPOSITE - OHELLO I/C)	AADT	N/A	5167	5270	N/A	N/A
			SADT	N/A	8544	8506	N/A	N/A
5061	27-022W	C	AADT	N/A	5148	5224	N/A	N/A
			SADT	N/A	8742	8705	N/A	N/A
5061	27-0271	ROUTE 5 SB THRU TRAFFIC TO ROUTE 3 WB, EAST OF HOPE	AADT	4100 *	3585	3635	N/A	N/A
			SADT	4200 *	5977	5953	N/A	N/A
5061	27-0272	ROUTE 5 SB TO ROUTE 3 EB, EAST OF HOPE	AADT	20 *	25	25	N/A	N/A
			SADT	45 *	47	46	N/A	N/A
5061	27-027N	C 0.7 KM NORTH OF ROUTE 3, EAST OF HOPE (COMPOSITE - OHELLO I/C)	AADT	N/A	3674	3747	N/A	N/A
			SADT	N/A	6054	6027	N/A	N/A
5061	27-027S	C	AADT	N/A	3662	3714	N/A	N/A
			SADT	N/A	6159	6133	N/A	N/A
5061	27-0331	ROUTE 3 WB THRU TRAFFIC, JUST EAST OF ROUTE 5, EAST OF HOPE	AADT	1600 *	1564	1557	N/A	N/A
			SADT	2800 *	2821	2809	N/A	N/A
5061	27-0332	ROUTE 3 WB TO ROUTE 5 NB, EAST OF HOPE	AADT	30 *	15	15	N/A	N/A
			SADT	45 *	16	16	N/A	N/A
5061	27-033E	C 0.3 KM EAST OF ROUTE 5, EAST OF HOPE (COMPOSITE - OHELLO I/C)	AADT	N/A	1608	1597	N/A	N/A
			SADT	N/A	2810	2787	N/A	N/A
5061	27-033W	C	AADT	N/A	1642	1634	N/A	N/A
			SADT	N/A	2957	2944	N/A	N/A

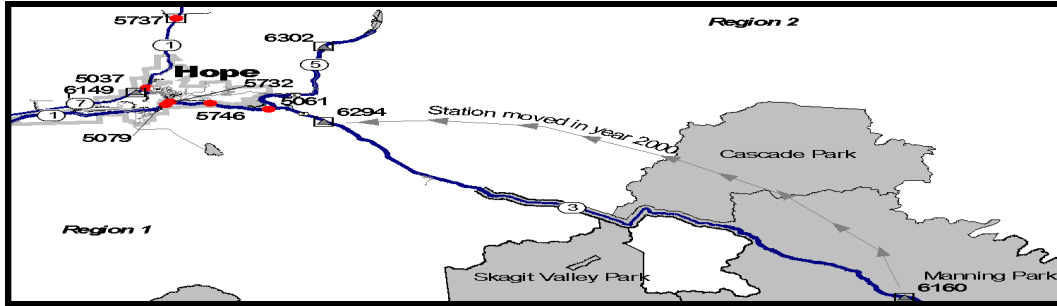


Cnt Stn Type SHRT
 Class data? NUL
 Year Stn last counted 2000

ROUTE 3/5 - CROWSNEST HIGHWAY / COQUIHALLA,

Hope to Regional Boundary

Stn #	TMP #	Location Description	2000	1999	1998	1997	1996	
6294	P-17-6E	ROUTE 3 AT NICOLUM CREEK BRIDGE, EAST OF HOPE (WAS SURVEY AREA 6160 PREVIOUS TO 2000. LOCATED AT ALLISON PASS)	AADT	1400 *	1376	1365	1290	1356
			SADT	2050 *	2537	2514	2451	2570
6294	P-17-6W		AADT	1400 *	1389	1382	1297	1368
			SADT	2000 *	2612	2600	2491	2639

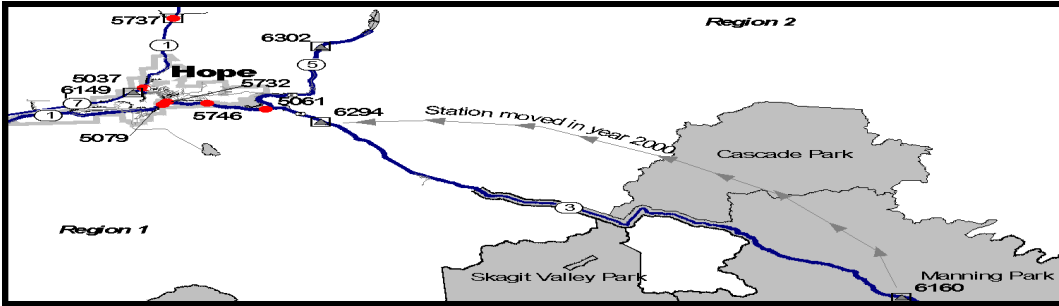


Cnt Stn Type PERM
 Class data? S&C
 Year Stn last counted 2001

ROUTE 3/5 - CROWSNEST HIGHWAY / COQUIHALLA,

Hope to Regional Boundary

Stn #	TMP #	Location Description		2000	1999	1998	1997	1996
6302	P-17-81	ROUTE 5, 12.0 KM NORTH OF ROUTE 3 (SB SLOW LANE), NORTH OF HOPE	AADT	1800 *	N/A	N/A	N/A	N/A
			SADT	2700 *	N/A	N/A	N/A	N/A
6302	P-17-82	ROUTE 5, 12.0 KM NORTH OF ROUTE 3 (SB FAST LANE), NORTH OF HOPE	AADT	2000 *	N/A	N/A	N/A	N/A
			SADT	3100 *	N/A	N/A	N/A	N/A
6302	P-17-83	ROUTE 5, 12.0 KM NORTH OF ROUTE 3 (NB FAST LANE), NORTH OF HOPE	AADT	2000 *	N/A	N/A	N/A	N/A
			SADT	3100 *	N/A	N/A	N/A	N/A
6302	P-17-84	ROUTE 5, 12.0 KM NORTH OF ROUTE 3 (NB SLOW LANE), NORTH OF HOPE	AADT	1800 *	N/A	N/A	N/A	N/A
			SADT	2700 *	N/A	N/A	N/A	N/A
6302	P-17-8N	ROUTE 5, 12.0 KM NORTH OF ROUTE 3, NORTH OF HOPE	AADT	3800 *	3886	3923	3604	N/A
			SADT	5800 *	6342	6171	5976	N/A
6302	P-17-8S		AADT	3800 *	3879	3874	3733	N/A
			SADT	5800 *	6412	6222	5900 *	N/A

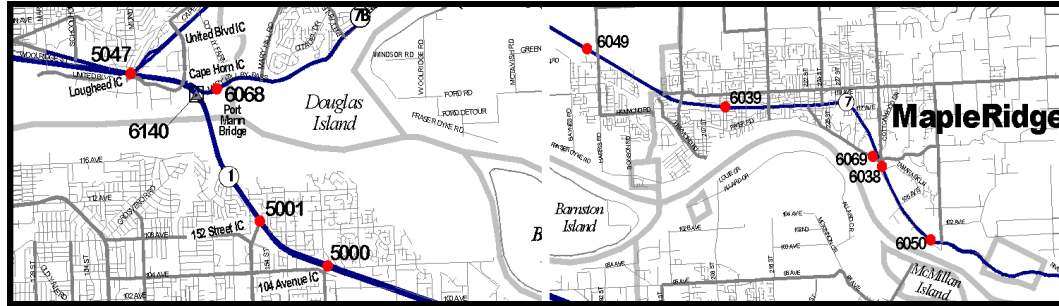


Cnt Stn Type PERM
Class data? S&C
Year Stn last counted 2001

ROUTE 7 - LOUGHEED HIGHWAY

Burnaby to Maple Ridge

Stn #	TMP #	Location Description	2000	1999	1998	1997	1996	
6068	16-191E	ROUTE 7B (MARY HILL BYPASS), 0.8 KM EAST OF UNITED BOULEVARD, COQUITLAM	AADT	N/A	26000	25500	N/A	N/A
		SADT	N/A	26100	26600	N/A	N/A	
6068	16-191W		AADT	N/A	24000	23700	N/A	N/A
		SADT	N/A	24100	23800	N/A	N/A	

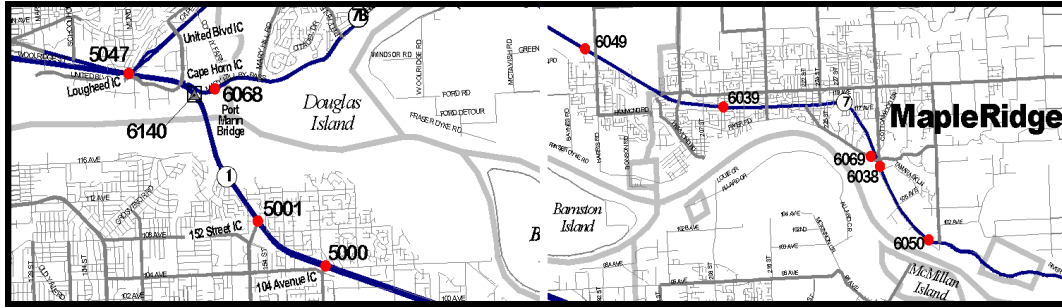


Cnt Stn Type SHRT
 Class data? NUL
 Year Stn last counted 2000

ROUTE 7 - LOUGHEED HIGHWAY

Burnaby to Maple Ridge

Stn #	TMP #	Location Description	2000	1999	1998	1997	1996	
6049	16-112E	ROUTE 7, 0.4 KM EAST OF 192 STREET (HARRIS ROAD), PITT MEADOWS	ADT	27171	26996	N/A	N/A	N/A
			SADT	27917	27875	N/A	N/A	N/A
6049	16-112W		ADT	N/A	26678	26673	N/A	N/A
			SADT	N/A	26656	29715	N/A	N/A

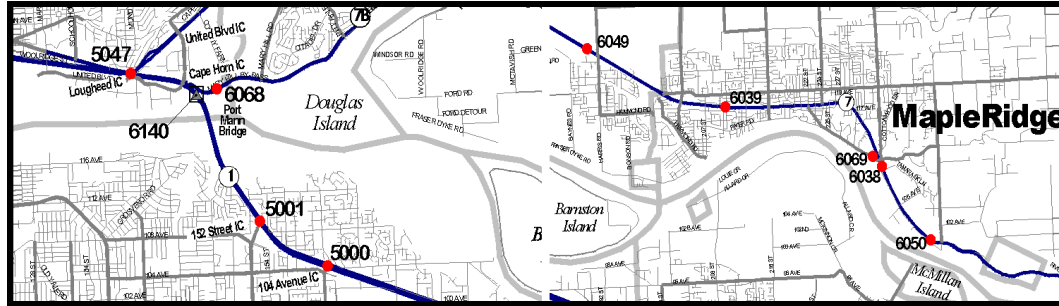


Cnt Stn Type SHRT
 Class data? NUL
 Year Stn last counted 2000

ROUTE 7 - LOUGHEED HIGHWAY

Burnaby to Maple Ridge

Stn #	TMP #	Location Description	2000	1999	1998	1997	1996	
6039	16-098E	ROUTE 7, 0.6 KM WEST OF LAITY STREET, HANEY	AADT	24383	24477	16123	18483	N/A
			SADT	27094	27419	16133	19713	N/A
6039	16-098W		AADT	N/A	N/A	20168	19944	N/A
			SADT	N/A	N/A	21110	21012	N/A

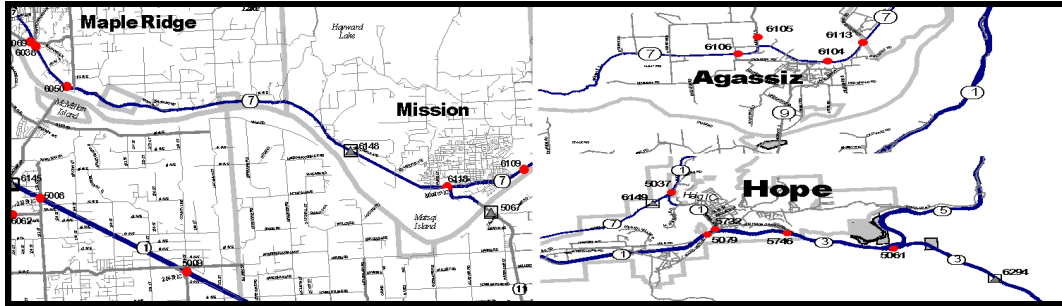


Cnt Stn Type SHRT
 Class data? NUL
 Year Stn last counted 2000

ROUTE 7 - LOUGHEED HIGHWAY

Maple Ridge to Haig

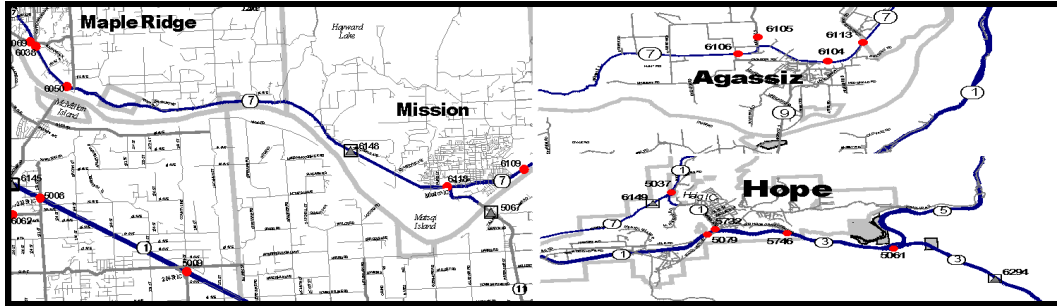
Stn #	TMP #	Location Description		2000	1999	1998	1997	1996
6069	16-193E	HANEY BYPASS, 0.2 KM WEST OF ROUTE 7, MAPLE RIDGE	AADT	9672	N/A	7363	7962	N/A
			SADT	10449	N/A	7559	8065	N/A
6069	16-193W		AADT	N/A	N/A	6732	6637	N/A
			SADT	N/A	N/A	7112	7070	N/A



Cnt Stn Type SHRT
 Class data? NUL
 Year Stn last counted 2000

ROUTE 7 - LOUGHEED HIGHWAY

Maple Ridge to Haig



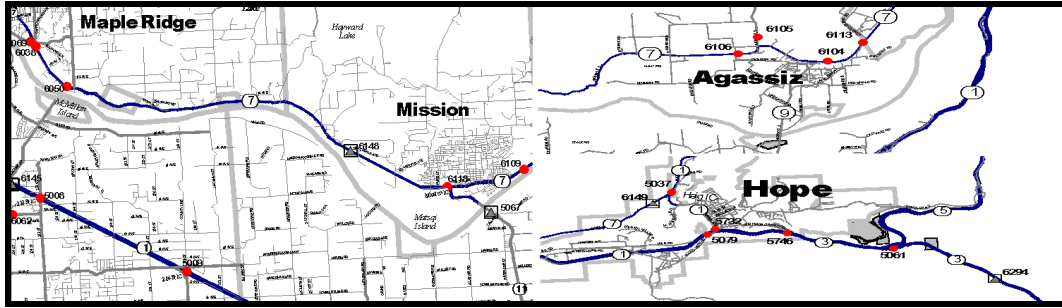
Stn #	TMP #	Location Description	2000	1999	1998	1997	1996	
6038	16-097E	ROUTE 7, 0.1 KM EAST OF HANEY BYPASS, AT THE WEST END OF THE KANAKA CREEK BRIDGE, MAPLE RIDGE	AADT	16090	N/A	N/A	N/A	N/A
			SADT	16863	N/A	N/A	N/A	N/A
6038	16-097W		AADT	13907	N/A	13730	14268	N/A
			SADT	15855	N/A	15669	15362	N/A

Cnt Stn Type SHRT
 Class data? NUL
 Year Stn last counted 2000

ROUTE 7 - LOUGHEED HIGHWAY

Maple Ridge to Haig

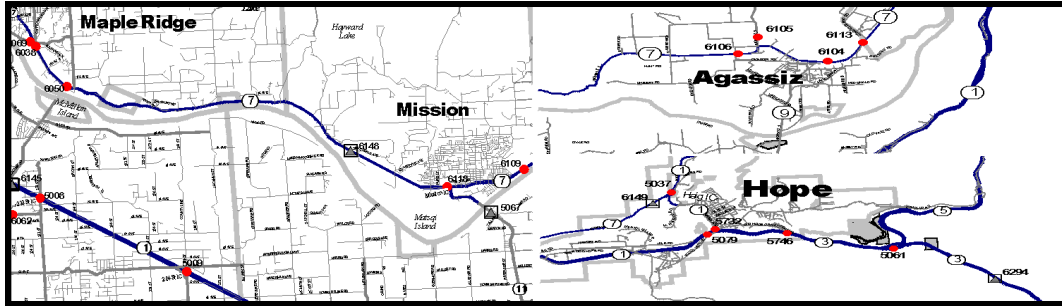
Stn #	TMP #	Location Description	2000	1999	1998	1997	1996
6050	16-113E	ROUTE 7, 0.2 KM WEST OF 240 STREET (ALBION FERRY ACCESS), MAPLE RIDGE	AADT 11250	N/A	9800 *	9681	8821
			SADT 11766	N/A	10000 *	9809	10542
6050	16-113W		AADT 11703	N/A	10932	10586	10079
			SADT 13479	N/A	11847	11646	11152



Cnt Stn Type SHRT
 Class data? NUL
 Year Stn last counted 2000

ROUTE 7 - LOUGHEED HIGHWAY

Maple Ridge to Haig



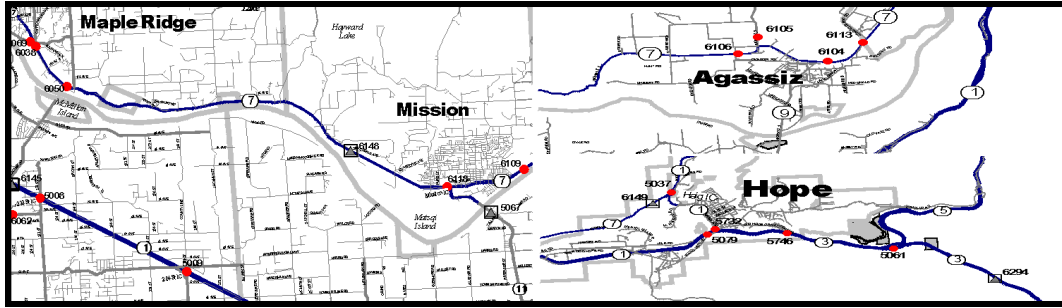
Stn #	TMP #	Location Description		2000	1999	1998	1997	1996
6148	P-17-2E	ROUTE 7, APPROX. 5.2 KM WEST OF ROUTE 11, MISSION	AADT	9373	9009	8655	8432	7971
			SADT	10210	9620	9344	9267	8875
6148	P-17-2W		AADT	9023	8664	8444	8155	7730
			SADT	10014	9303	9209	9041	8640

Cnt Stn Type PERM
 Class data? S&C
 Year Stn last counted 2001

ROUTE 7 - LOUGHEED HIGHWAY

Maple Ridge to Haig

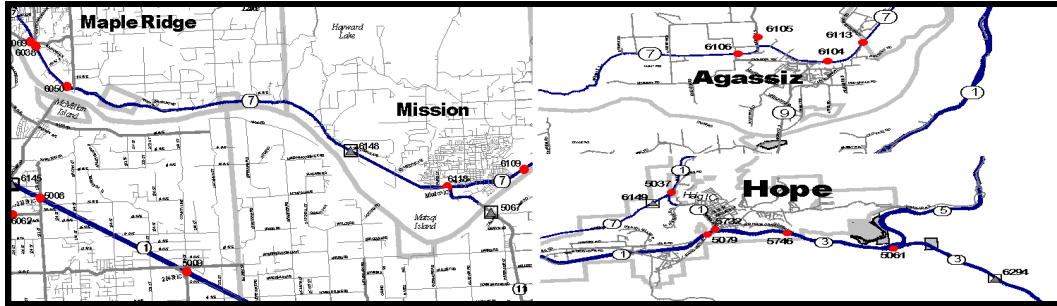
Stn #	TMP #	Location Description		2000	1999	1998	1997	1996
6118	17-063E	ROUTE 7, 0.3 KM WEST OF ROUTE 11, MISSION	AADT	16300 *	13975	14372	N/A	15105
			SADT	16400 *	14208	14777	N/A	16361
6118	17-063W		AADT	15500 *	10312	10509	N/A	14245
			SADT	15600 *	10955	10517	N/A	16366



Cnt Stn Type SHRT
 Class data? NUL
 Year Stn last counted 2000

ROUTE 7 - LOUGHEED HIGHWAY

Maple Ridge to Haig



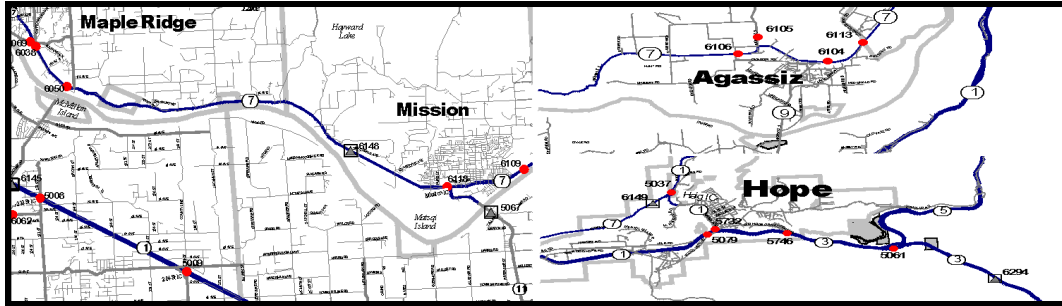
Stn #	TMP #	Location Description		2000	1999	1998	1997	1996
6109	17-040E	ROUTE 7, 3.6 KM EAST OF ROUTE 11 AND 1.1 KM EAST OF STAVE LAKE STREET, MISSION	AADT	7162	7239	7050	N/A	N/A
			SADT	7405	8061	8013	N/A	N/A
6109	17-040W	ROUTR 7, 3.6 KM EAST OF ROUTE 11 AND 1.1 KM EAST OF STAVE LAKE STREET, MISSION	AADT	7190	6974	6853	N/A	N/A
			SADT	7833	8492	8380	N/A	N/A

Cnt Stn Type SHRT
 Class data? NUL
 Year Stn last counted 2000

ROUTE 7 - LOUGHEED HIGHWAY

Maple Ridge to Haig

Stn #	TMP #	Location Description		2000	1999	1998	1997	1996
6108	17-039E	ROUTE 7, 0.3 KM WEST OF NICOMEN SLOUGH BRIDGE AND 0.7 KM EAST OF NICOMEN ISLAND TRUNK ROAD (EAST ACCESS). DEROCHE	AADT	2100	2108	3687	N/A	N/A
			SADT	2333	2361	5103	N/A	N/A
6108	17-039W		AADT	2661	2675	2267	N/A	N/A
			SADT	3240	3223	3601	N/A	N/A

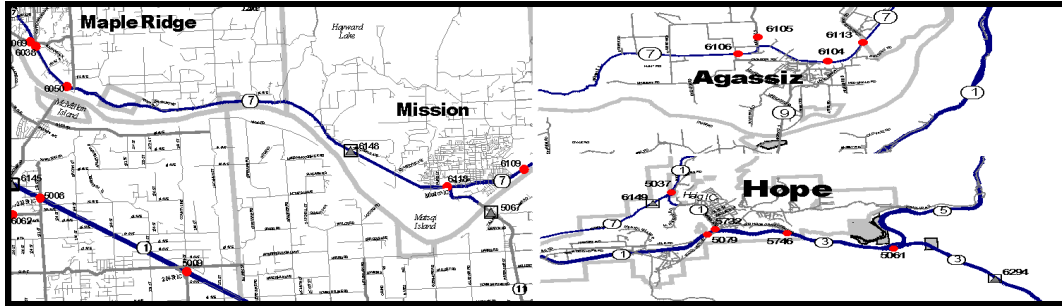


Cnt Stn Type SHRT
 Class data? NUL
 Year Stn last counted 2000

ROUTE 7 - LOUGHEED HIGHWAY

Maple Ridge to Haig

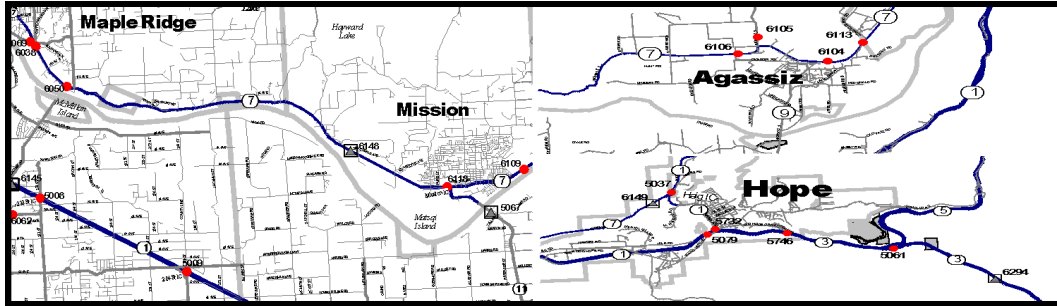
Stn #	TMP #	Location Description	2000	1999	1998	1997	1996
6106	17-037E	ROUTE 7, 0.6 KM WEST OF ROUTE 9 (HARRISON	AADT 2300 *	2356	2201	N/A	N/A
		HOTSPRINGS ROAD), KENT	SADT 3100 *	3198	3174	N/A	N/A
6106	17-037W		AADT 1391	1231	1249	N/A	N/A
			SADT 1642	1914	1953	N/A	N/A



Cnt Stn Type SHRT
 Class data? NUL
 Year Stn last counted 2000

ROUTE 7 - LOUGHEED HIGHWAY

Maple Ridge to Haig



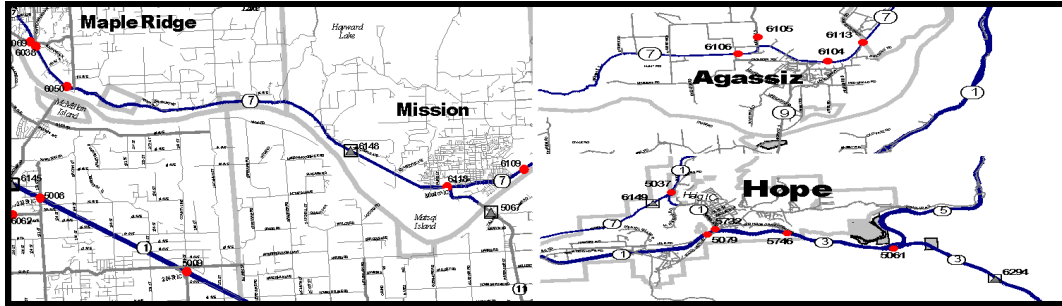
Stn #	TMP #	Location Description		2000	1999	1998	1997	1996
6104	17-035E	ROUTE 7/9, 0.2 KM EAST OF ROUTE 9 (HARRISON HOT SPRINGS ROAD), KENT	AADT	4121	3026	3031	N/A	N/A
			SADT	4633	4130	4385	N/A	N/A
6104	17-035W		AADT	3100 *	2071	2109	N/A	N/A
			SADT	4000 *	2194	2111	N/A	N/A

Cnt Stn Type SHRT
 Class data? NUL
 Year Stn last counted 2000

ROUTE 7 - LOUGHEED HIGHWAY

Maple Ridge to Haig

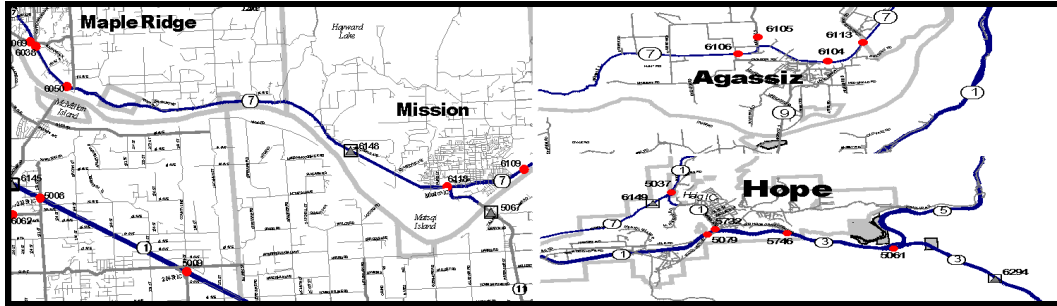
Stn #	TMP #	Location Description		2000	1999	1998	1997	1996
6113	17-044E	ROUTE 7, AT WEST END OF MARIA SLOUGH BRIDGE, 0.2 KM WEST OF SEA BIRD ISLAND ROAD. AGASSIZ	AADT	1823	1539	1528	N/A	N/A
			SADT	1818	1530	1524	N/A	N/A
6113	17-044W		AADT	1700 *	1665	1657	N/A	N/A
			SADT	1700	1681	1711	N/A	N/A



Cnt Stn Type SHRT
 Class data? NUL
 Year Stn last counted 2000

ROUTE 7 - LOUGHEED HIGHWAY

Maple Ridge to Haig



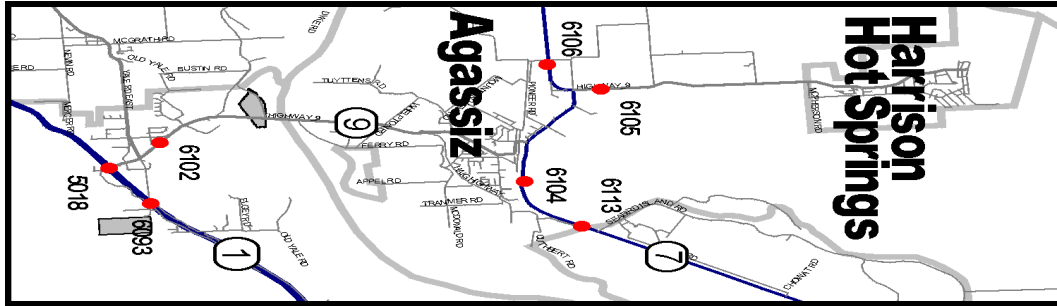
Stn #	TMP #	Location Description		2000	1999	1998	1997	1996
6149	P-17-3E	ROUTE 7, 0.4 KM EAST OF THE HAIG WEIGH SCALE AND 5.0 KM WEST OF ROUTE 1, HAIG	AADT	1278	1323	1247	1234	1242
			SADT	1783	1836	1756	1851	1778
6149	P-17-3W		AADT	1144	1270	1324	1299	1316
			SADT	1841	1947	1878	1903	1891

Cnt Stn Type PERM
 Class data? S&C
 Year Stn last counted 2001

ROUTE 9 - HARRISON HOT SPRINGS HIGHWAY

Rosedale to Harrison Hot Springs

Stn #	TMP #	Location Description		2000	1999	1998	1997	1996
6102	17-028N	ROUTE 9, 0.3 KM NORTH OF YALE ROAD EAST, ROSEDALE	AADT	4358	4412	3955	N/A	N/A
			SADT	4545	4611	4110	N/A	N/A
6102	17-028S		AADT	4681	4853	4784	N/A	N/A
			SADT	5161	5453	5400	N/A	N/A

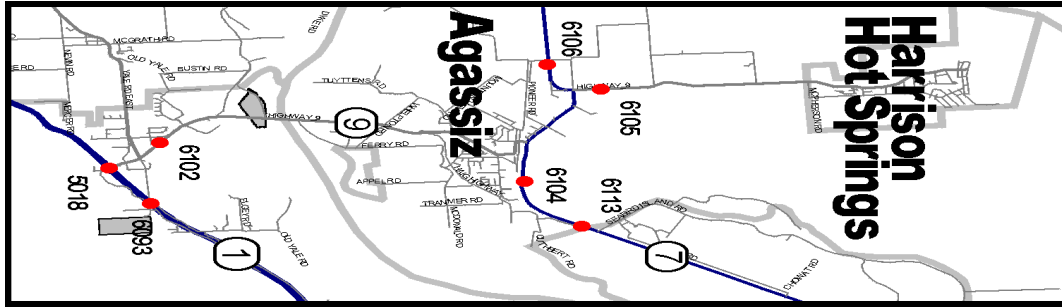


Cnt Stn Type SHRT
 Class data? NUL
 Year Stn last counted 2001

ROUTE 9 - HARRISON HOT SPRINGS HIGHWAY

Rosedale to Harrison Hot Springs

Stn #	TMP #	Location Description		2000	1999	1998	1997	1996
6105	17-036N	ROUTE 9 (HARRISON HOT SPRINGS ROAD), 0.3 KM NORTH OF ROUTE 7, KENT	AADT	2800 *	N/A	2796	2701	N/A
			SADT	3300	N/A	4230	4132	N/A
6105	17-036S		AADT	2767	N/A	2778	2706	N/A
			SADT	3126	N/A	4073	4021	N/A

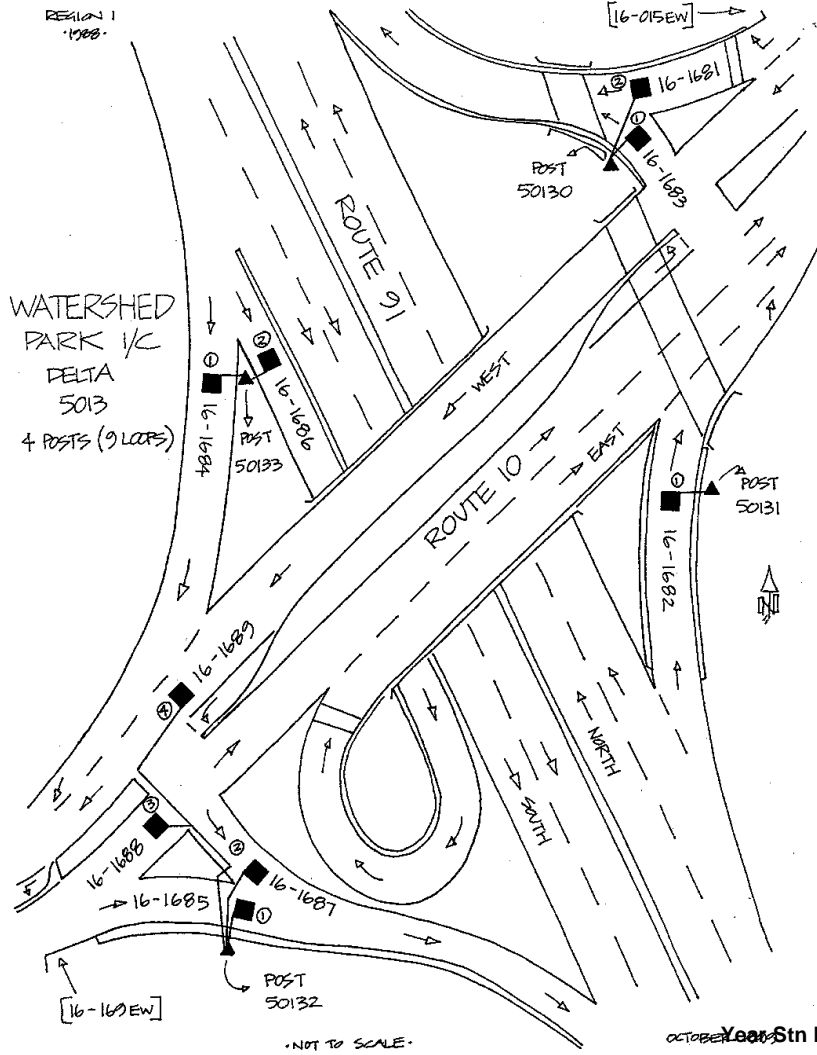


Cnt Stn Type SHRT
 Class data? NUL
 Year Stn last counted 2000

ROUTE 10 - LADNER-LANGLEY HIGHWAY

Delta to Surrey

Stn #	TMP #	Location Description	2000	1999	1998	1997	1996	
5013	16-015E	C 0.2 KM EAST OF ROUTE 91, DELTA (COMPOSITE - WATERSHED PARK I/C)	AADT	N/A	16300	N/A	N/A	14491
			SADT	N/A	16400	N/A	N/A	14837
5013	16-015W	C	AADT	N/A	16921	N/A	N/A	N/A
			SADT	N/A	17060	N/A	N/A	N/A
5013	16-1681	ROUTE 10 WB TO ROUTE 91 NB, DELTA	AADT	5068	5035	4398 *	4157	3853
			SADT	5327	5081	4442 *	4152	3889
5013	16-1682	ROUTE 91 NB TO ROUTE 10 EB, DELTA	AADT	N/A	4803 *	4578 *	4352	4103
			SADT	N/A	4899 *	4672 *	4444	4188
5013	16-1683	ROUTE 10 EB TO ROUTE 91 NB, DELTA	AADT	523	523	552	542	N/A
			SADT	614	622	646	643	N/A
5013	16-1684	ROUTE 91 SB TO ROUTE 10 WB, DELTA	AADT	N/A	610	650	596	625
			SADT	N/A	665	704	650	692
5013	16-1685	ROUTE 10 EB TO ROUTE 91 SB, DELTA	AADT	97	94	75	74	72
			SADT	105	101	109	109	109
5013	16-1686	ROUTE 91 SB TO ROUTE 10 EB, DELTA	AADT	4045	3973	1992 *	2911	N/A
			SADT	4101	3975	2024 *	2958	N/A
5013	16-1687	ROUTE 10 WB TO ROUTE 91 SB, DELTA	AADT	2388	2350	2345	2426	2237
			SADT	2650	2619	2630	2847	2355
5013	16-1688	ROUTE 10 WB THRU TRAFFIC, JUST WEST OF ROUTE 91, DELTA	AADT	7817	7579	7633	N/A	7839
			SADT	8217	7973	8815	N/A	9219
5013	16-1689	ROUTE 10 EB THRU TRAFFIC, JUST WEST OF ROUTE 91, DELTA	AADT	8999	8776	N/A	N/A	9522
			SADT	9446	9208	N/A	N/A	9719
5013	16-169E	C 0.2 KM WEST OF ROUTE 91, DELTA (COMPOSITE - WATERSHED PARK I/C)	AADT	N/A	7675	N/A	7168	7291
			SADT	N/A	8076	N/A	7379	7883
5013	16-169W	C	AADT	9681	9444	N/A	N/A	9646
			SADT	10158	9904	N/A	N/A	9845

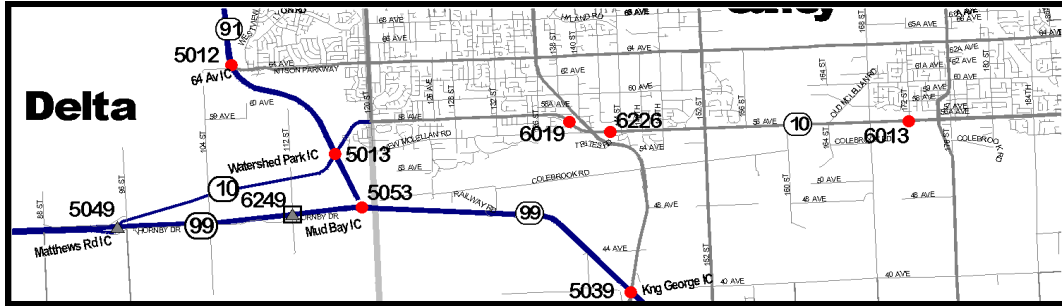


Cnt Stn Type SHRT
 Class data? NUL
 Year Stn last counted 2000

ROUTE 10 - LADNER-LANGLEY HIGHWAY

Delta to Surrey

Stn #	TMP #	Location Description		2000	1999	1998	1997	1996
6019	16-043E	ROUTE 10, 0.5 KM WEST OF ROUTE 99A, SURREY	AADT	13100 *	N/A	N/A	N/A	12349
			SADT	14200 *	N/A	N/A	N/A	12826
6019	16-043W		AADT	13200 *	N/A	13301	13090	12273
			SADT	13700 *	N/A	13762	13364	12800

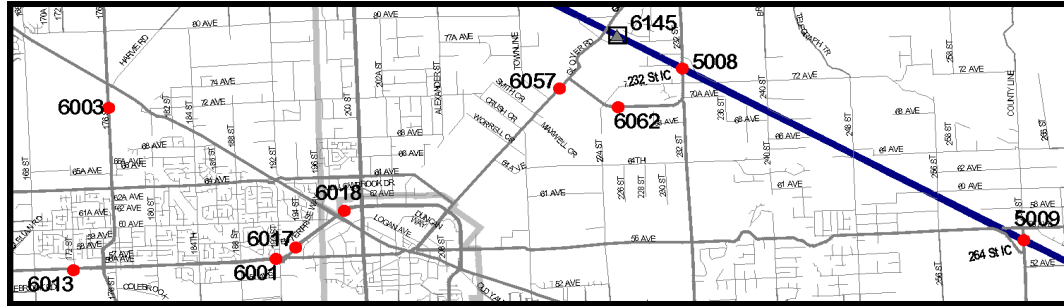


Cnt Stn Type SHRT
 Class data? NUL
 Year Stn last counted 2000

ROUTE 10 - LADNER-LANGLEY HIGHWAY

Surrey to Langley

Stn #	TMP #	Location Description	2000	1999	1998	1997	1996	
6226	16-021E	ROUTE 10, 0.3 KM EAST OF ROUTE 99A, SURREY	AADT	N/A	N/A	11203	11074	11368
			SADT	N/A	N/A	11748	11691	12259
6226	16-021W		AADT	N/A	N/A	12418	12217	10319
			SADT	N/A	N/A	12855	12477	10787

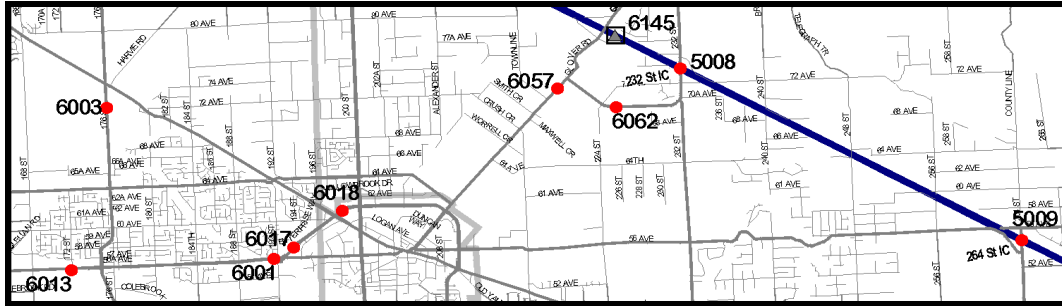


Cnt Stn Type SHRT
 Class data? NUL
 Year Stn last counted 2001

ROUTE 10 - LADNER-LANGLEY HIGHWAY

Surrey to Langley

Stn #	TMP #	Location Description	2000	1999	1998	1997	1996	
6013	16-027E	ROUTE 10, 0.4 KM WEST OF ROUTE 15, SURREY	AADT	12875	12790	11734	12041	12076
		SADT	13236	13216	12015	12408	13063	
6013	16-027W		AADT	13800 *	13734	13589	13370	12781
		SADT	14400 *	14411	14067	13654	13336	

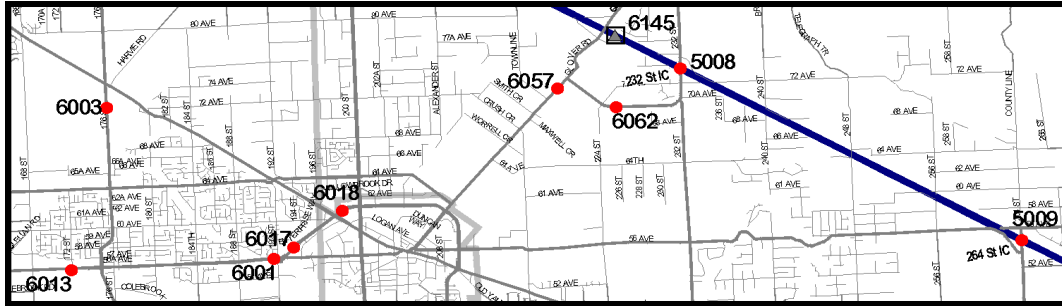


Cnt Stn Type SHRT
 Class data? NUL
 Year Stn last counted 2000

ROUTE 10 - LADNER-LANGLEY HIGHWAY

Surrey to Langley

Stn #	TMP #	Location Description	2000	1999	1998	1997	1996	
6017	16-041E	ROUTE 10, 0.4 KM EAST OF 192 STREET AND 1.1 KM WEST OF ROUTE 1A, LANGLEY	AADT	12607	N/A	11894	11774	N/A
			SADT	12559	N/A	11856	11636	N/A
6017	16-041W		AADT	11979	N/A	12114	12523	N/A
			SADT	12537	N/A	12441	12878	N/A

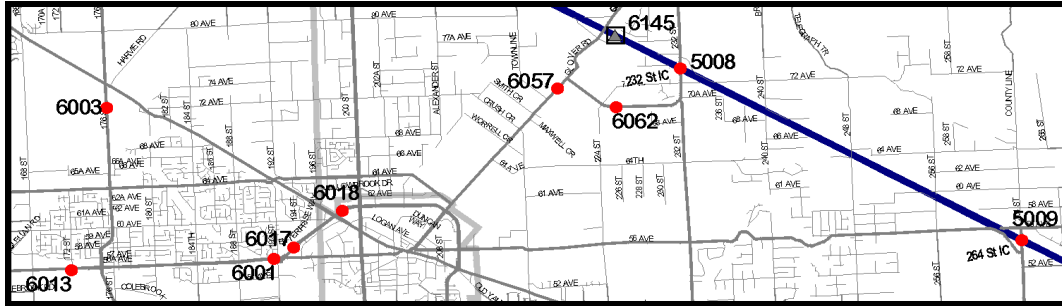


Cnt Stn Type SHRT
 Class data? NUL
 Year Stn last counted 2000

ROUTE 10 - LADNER-LANGLEY HIGHWAY

Surrey to Langley

Stn #	TMP #	Location Description	2000	1999	1998	1997	1996	
6018	16-042E	ROUTE 10, 0.2 KM EAST OF ROUTE 1A, LANGLEY	AADT	14294	14490	13917	N/A	N/A
			SADT	14975	15216	14341	N/A	N/A
6018	16-042W		AADT	15300	15237	14675	N/A	N/A
			SADT	15500	15423	14636	N/A	N/A

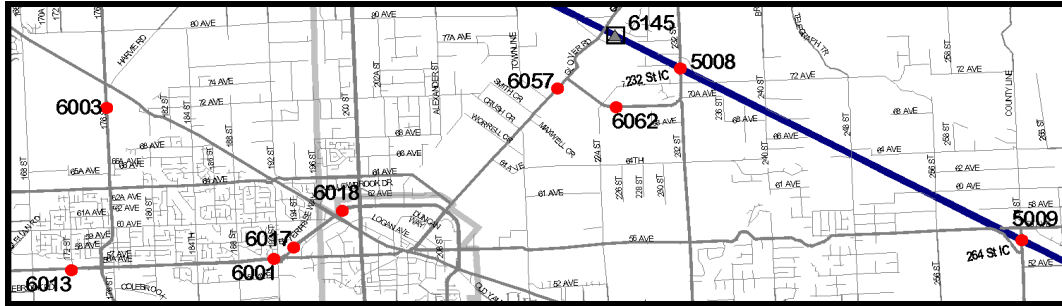


Cnt Stn Type SHRT
 Class data? NUL
 Year Stn last counted 2000

ROUTE 10 - LADNER-LANGLEY HIGHWAY

Surrey to Langley

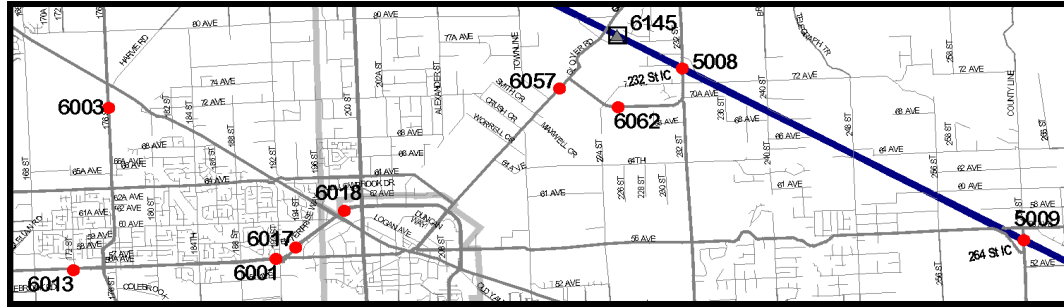
Stn #	TMP #	Location Description	2000	1999	1998	1997	1996	
6057	16-126E	ROUTE 10, 0.3 KM EAST OF 216 STREET AND 0.3	AADT	7000 *	N/A	12681	12317	12097
		KM WEST OF GLOVER ROAD/SPRINGBROOK	SADT	7800 *	N/A	14196	13818	12362
6057	16-126W		AADT	7057	N/A	12543	12212	12420
			SADT	7125	N/A	14026	13669	11636



ROUTE 10 - LADNER-LANGLEY HIGHWAY

Surrey to Langley

Stn #	TMP #	Location Description	2000	1999	1998	1997	1996	
6062	16-126E	ROUTE 10, 1.3 KM EAST OF ROUTE 10 (GLOVER RD) AND 1.2 KM WEST OF 232 STREET SOUTH, LANGLEY	AADT	7000 *	N/A	12681	12317	12097
			SADT	7800 *	N/A	14196	13818	12362
6062	16-126W		AADT	7057	N/A	12543	12212	12420
			SADT	7125	N/A	14026	13669	11636

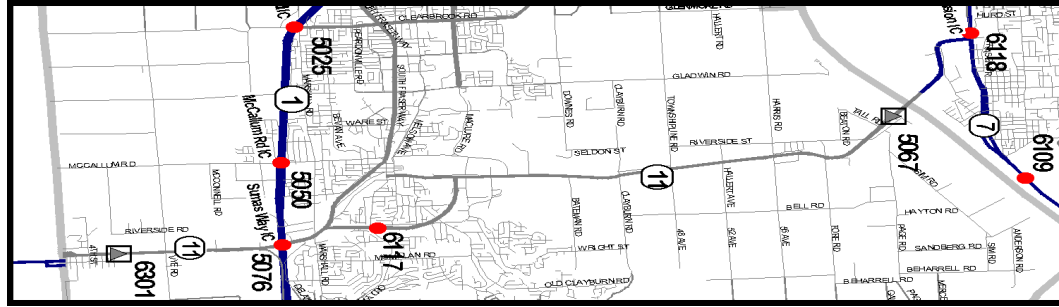


Cnt Stn Type SHRT
 Class data? NUL
 Year Stn last counted 2000

ROUTE 11 - HUNTINGTON-MISSION HIGHWAY

Huntington to Mission

Stn #	TMP #	Location Description		2000	1999	1998	1997	1996
6301	P-17-7N	ROUTE 11, 0.8 KM SOUTH OF VYE ROAD, ABBOTSFORD	AADT	3362	3403	5123	4672	N/A
			SADT	3506	3557	6849	6015	N/A
6301	P-17-7S		AADT	3400 *	3501	3702	4355	N/A
			SADT	3400	3473	4182	4889	N/A

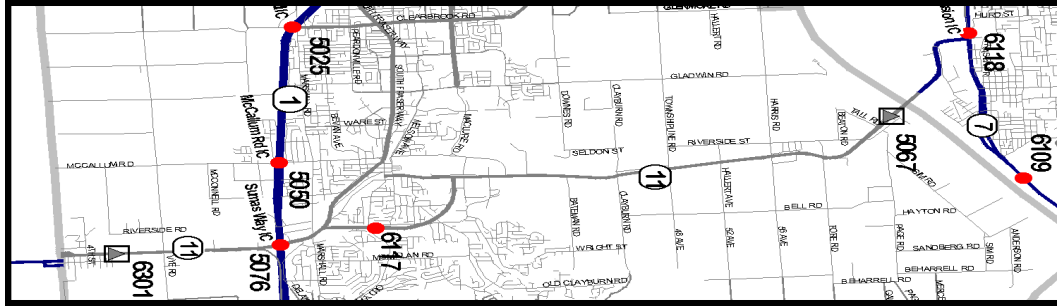


Cnt Stn Type PERM
 Class data? S&C
 Year Stn last counted 2001

ROUTE 11 - HUNTINGTON-MISSION HIGHWAY

Huntington to Mission

Stn #	TMP #	Location Description	2000	1999	1998	1997	1996	
6117	17-062N	ROUTE 11 (ABBOTSFORD BYPASS), 0.1 KM NORTH OF OLD YALE ROAD, ABBOTSFORD	AADT	11298	N/A	10578	10307	9314
		SADT	11999	N/A	11046	10673	9511	
6117	17-062S		AADT	9624	N/A	8628	8514	7613
		SADT	10055	N/A	8877	8796	7332	

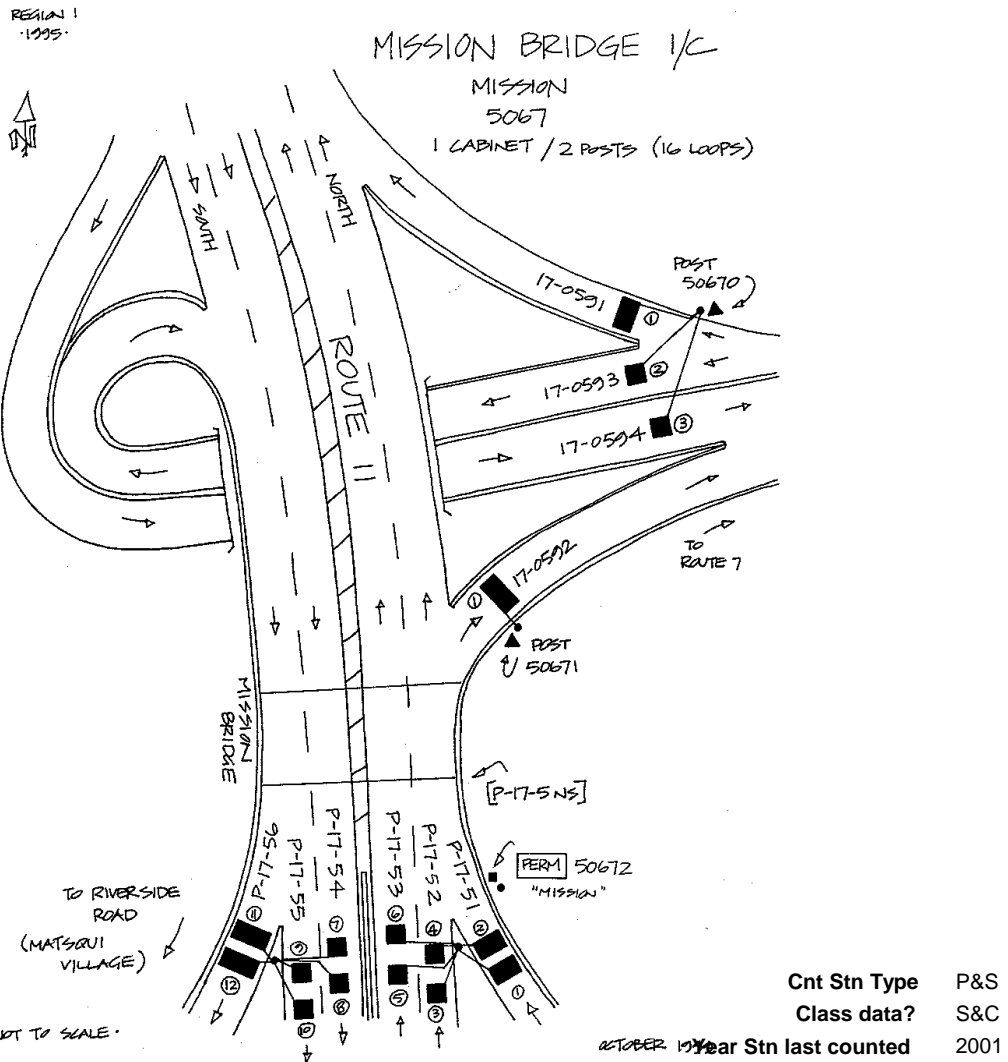
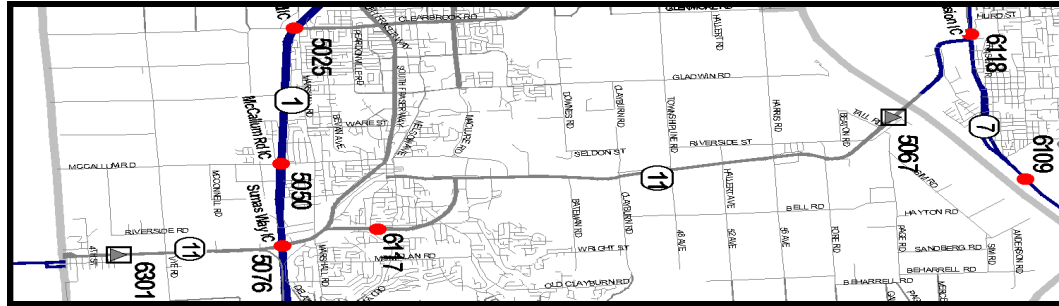


Cnt Stn Type SHRT
 Class data? NUL
 Year Stn last counted 2000

ROUTE 11 - HUNTINGTON-MISSION HIGHWAY

Huntington to Mission

Stn #	TMP #	Location Description		2000	1999	1998	1997	1996
5067	17-0591	HORNE STREET SB AND ROUTE 7 E&WB TO ROUTE 11 NB, MISSION	AADT	362	368	357	354	N/A
			SADT	390	396	345	362	N/A
5067	17-0592	ROUTE 11 NB TO HORNE STREET NB AND ROUTE 7 E&WB, MISSION	AADT	7700 *	7380	N/A	N/A	N/A
			SADT	8000	7674	N/A	N/A	N/A
5067	17-0593	HORNE STREET SB AND ROUTE 7 E&WB TO ROUTE 11 SB, MISSION	AADT	6508	6427	N/A	N/A	N/A
			SADT	6506	6888	N/A	N/A	N/A
5067	17-0594	ROUTE 11 SB TO HORNE STREET NB AND ROUTE 7 E&WB, MISSION	AADT	305	309	281	294	N/A
			SADT	323	327	292	305	N/A
5067	P-17-51	RIVERSIDE ROAD E&WB TO ROUTE 11 NB, MISSION	AADT	4100 *	3838	3400 *	3833	N/A
			SADT	4450	4205	3600	4086	N/A
5067	P-17-52	ROUTE 11 NB THRU TRAFFIC, SOUTH OF THE MISSION BRIDGE (SLOW LANE), MISSION	AADT	7000 *	6990	6900 *	N/A	N/A
			SADT	7100	7083	7000	N/A	N/A
5067	P-17-53	ROUTE 11 NB THRU TRAFFIC, SOUTH OF THE MISSION BRIDGE (FAST LANE), MISSION	AADT	6200 *	5858	N/A	N/A	N/A
			SADT	6500	6157	N/A	N/A	N/A
5067	P-17-54	ROUTE 11 SB THRU TRAFFIC, SOUTH OF THE MISSION BRIDGE (FAST LANE), MISSION	AADT	5766	5305	5100	N/A	N/A
			SADT	5808	5686	5100	N/A	N/A
5067	P-17-55	ROUTE 11 SB THRU TRAFFIC, SOUTH OF THE MISSION BRIDGE (SLOW LANE), MISSION	AADT	6975	6894	6800 *	N/A	N/A
			SADT	6973	7355	6800	N/A	N/A
5067	P-17-56	ROUTE 11 SB TO RIVERSIDE ROAD E&WB, MISSION	AADT	5200 *	4663	4500 *	4428	N/A
			SADT	5400	4968	4500	4721	N/A
5067	P-17-5N	ROUTE 11, 0.1 KM NORTH OF RIVERSIDE ROAD AND SOUTH OF THE MISSION BRIDGE, MISSION	AADT	17300 *	16685	15900 *	N/A	N/A
			SADT	18000	17446	16300	N/A	N/A
5067	P-17-5S		AADT	17500 *	16863	15800 *	N/A	N/A
			SADT	18600 *	18008	16400 *	N/A	N/A

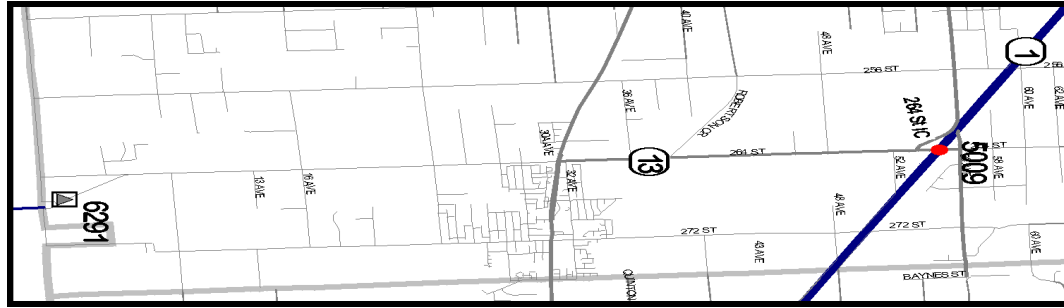


Cnt	Stn Type	P&S
	Class data?	S&C
	Year Stn last counted	2001

ROUTE 13 - ALDERGROVE-BELLINGHAM HIGHWAY

Canada/US Border to Route 1

Stn #	TMP #	Location Description	2000	1999	1998	1997	1996
6291	P-16-15N	ROUTE 13, 1.5 KM NORTH OF 0 AVENUE AND 0.2	AADT	2213	N/A	N/A	N/A
		KM SOUTH OF 8 AVENUE, LANGLEY	SADT	2689	N/A	N/A	N/A
6291	P-16-15S		AADT	2286	N/A	N/A	N/A
			SADT	2834	N/A	N/A	N/A

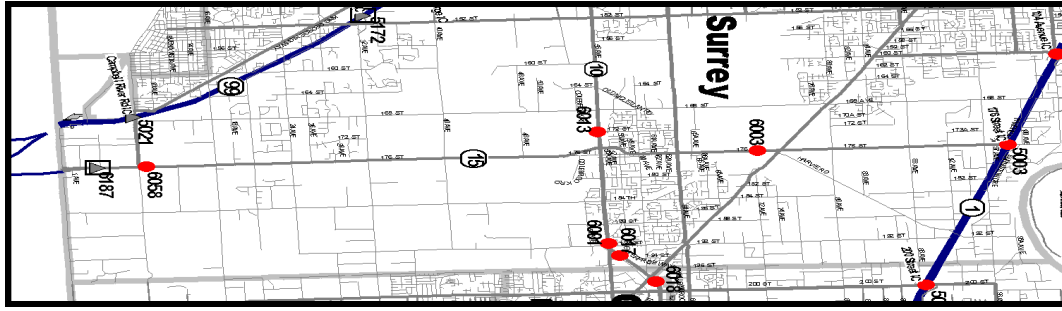


Cnt Stn Type PERM
 Class data? S&C
 Year Stn last counted 2001

ROUTE 15 - PACIFIC HIGHWAY

Canada/US Border to Route 1

Stn #	TMP #	Location Description		2000	1999	1998	1997	1996
6187	P-65-11	ROUTE 15, 0.5 KM SOUTH OF 8 AVENUE (NB SLOW LANE), SURREY	AADT	2330	2300 *	N/A	N/A	N/A
			SADT	2727	2600	N/A	N/A	N/A
6187	P-65-12	ROUTE 15, 0.5 KM SOUTH OF 8 AVENUE (NB FAST LANE), SURREY	AADT	3891	3800 *	N/A	N/A	N/A
			SADT	4676	4600 *	N/A	N/A	N/A
6187	P-65-13	ROUTE 15, 0.5 KM SOUTH OF 8 AVENUE (SB FAST LANE), SURREY	AADT	2746	2700 *	N/A	N/A	N/A
			SADT	3223	3200 *	N/A	N/A	N/A
6187	P-65-14	ROUTE 15, 0.5 KM SOUTH OF 8 AVENUE (SB SLOW LANE), SURREY	AADT	2498	2400 *	N/A	N/A	N/A
			SADT	2832	2800 *	N/A	N/A	N/A
6187	P-65-1N	C ROUTE 15, 0.5 KM SOUTH OF 8 AVENUE, SURREY	AADT	6220	5925	6171	7265	7378
			SADT	7402	7015	7004	8357	8635
6187	P-65-1S	C	AADT	5244	5334	5691	6715	6766
			SADT	6055	5908	6468	7635	7720

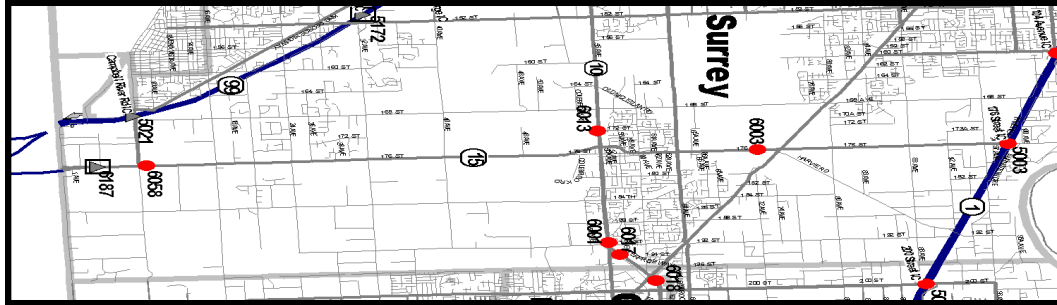


Cnt Stn Type PERM
 Class data? S&C
 Year Stn last counted 2001

ROUTE 15 - PACIFIC HIGHWAY

Canada/US Border to Route 1

Stn #	TMP #	Location Description		2000	1999	1998	1997	1996
6058	16-128N	ROUTE 15, 0.3 KM NORTH OF 8 AVENUE, SURREY	AADT	4200 *	4113	4264	N/A	5017
			SADT	4800 *	4783	4776	N/A	5812
6058	16-128S		AADT	3982	4290	4489	N/A	5227
			SADT	4276	4610	4923	N/A	5831

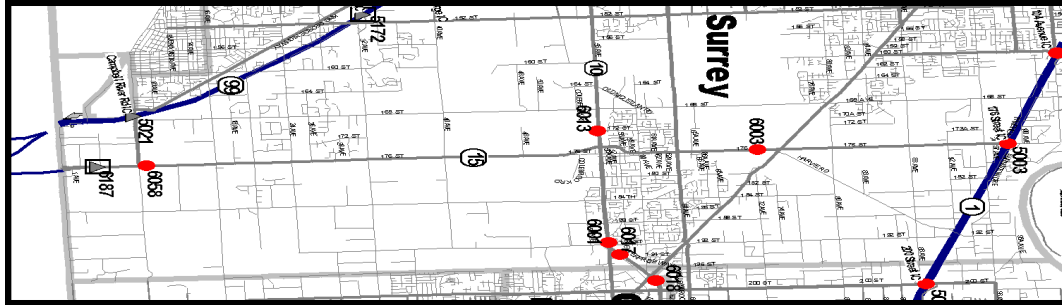


Cnt Stn Type SHRT
 Class data? NUL
 Year Stn last counted 2000

ROUTE 15 - PACIFIC HIGHWAY

Canada/US Border to Route 1

Stn #	TMP #	Location Description		2000	1999	1998	1997	1996
6003	16-005N	ROUTE 15, 0.3 KM SOUTH OF ROUTE 1A, SURREY	AADT	8507	8717	8516	N/A	N/A
			SADT	9539	8895	8703	N/A	N/A
6003	16-005S		AADT	9134	8606	8823	N/A	N/A
			SADT	9864	8733	9044	N/A	N/A

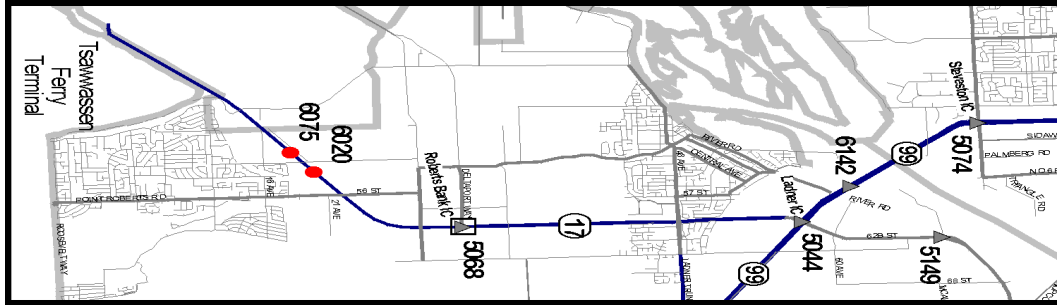


Cnt Stn Type SHRT
 Class data? NUL
 Year Stn last counted 2000

ROUTE 17 - TSAWWASSEN HIGHWAY

Tsawwassen Ferry to Route 99

Stn #	TMP #	Location Description		2000	1999	1998	1997	1996
6075	16-213N	ROUTE 17, APPROX. 4.0 KM NORTH OF THE TSAWWASSEN FERRY TERMINAL AND 0.3 KM SOUTH OF 52 STREET, TSAWWASSEN	AADT	6819	8228	6069	N/A	7074
			SADT	8115	13678	6924	N/A	9500
6075	16-213S		AADT	8288	8097	6505	N/A	6482
			SADT	14070	12117	7136	N/A	8941

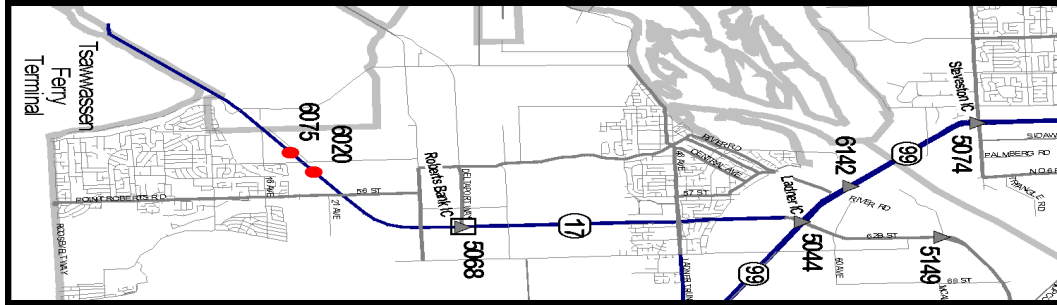


Cnt Stn Type SHRT
 Class data? NUL
 Year Stn last counted 2000

ROUTE 17 - TSAWWASSEN HIGHWAY

Tsawwassen Ferry to Route 99

Stn #	TMP #	Location Description		2000	1999	1998	1997	1996
6020	16-044N	ROUTE 17, 0.7 KM SOUTH OF 56 STREET AND 0.3 KM NORTH OF 52 STREET, DELTA	AADT	7869	10351	8097	N/A	9244
			SADT	8834	16042	8989	N/A	11623
6020	16-044S		AADT	8627	7982	7909	N/A	9391
			SADT	10237	8391	8388	N/A	12139

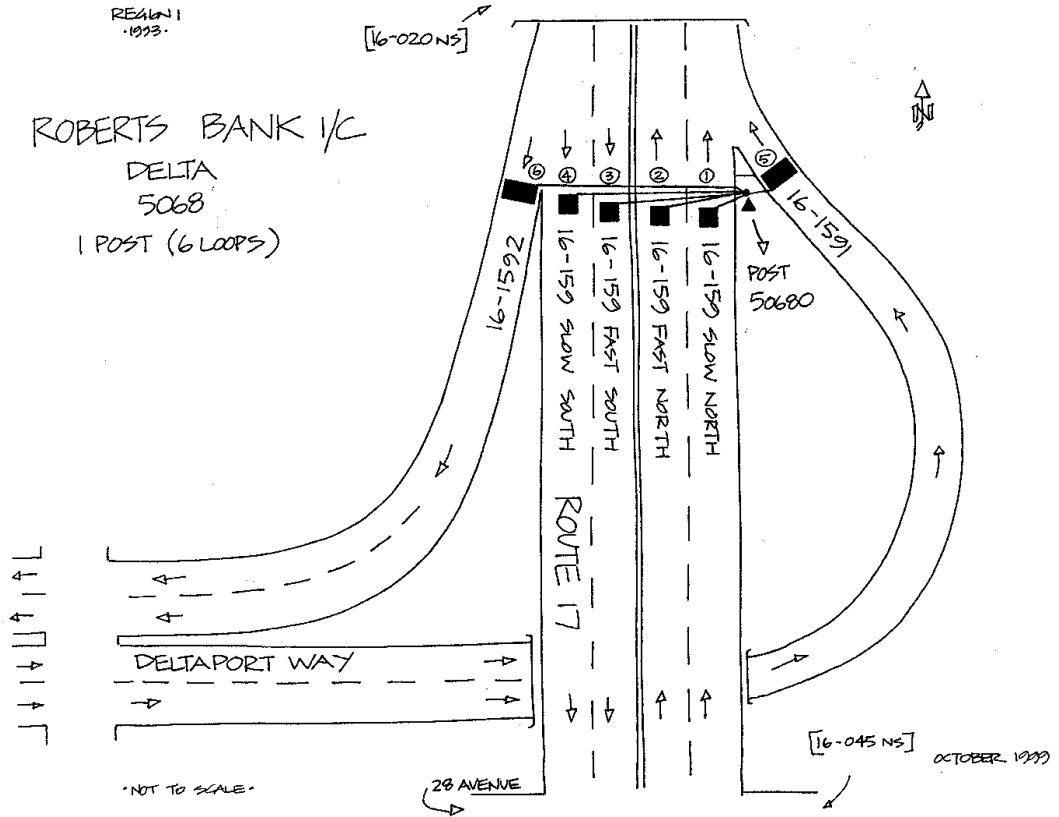
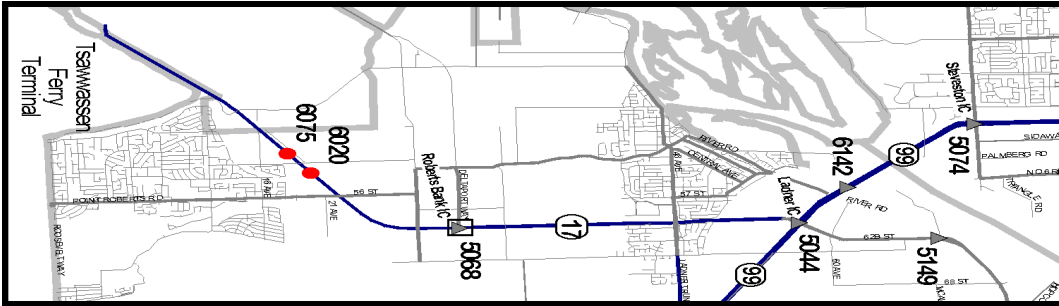


Cnt Stn Type SHRT
 Class data? NUL
 Year Stn last counted 2000

ROUTE 17 - TSAWWASSEN HIGHWAY

Tsawwassen Ferry to Route 99

Stn #	TMP #	Location Description	2000	1999	1998	1997	1996
5068	P-16-201	DELTAPORT WAY NB TO ROUTE 17 NB, DELTA	ADT 950	941	677	N/A	604
			SADT 950	937	693	N/A	609
5068	P-16-202	ROUTE 17 NB THRU TRAFFIC (SLOW LANE), JUST NORTH OF DELTAPORT WAY, DELTA	ADT 9000 *	N/A	N/A	N/A	N/A
			SADT 9000 *	N/A	N/A	N/A	N/A
5068	P-16-203	ROUTE 17 NB THRU TRAFFIC (FAST LANE), JUST NORTH OF DELTAPORT WAY, DELTA	ADT 8000 *	N/A	N/A	N/A	N/A
			SADT 8000 *	N/A	N/A	N/A	N/A
5068	P-16-204	ROUTE 17 SB THRU TRAFFIC (FAST LANE), JUST NORTH OF DELTAPORT WAY, DELTA	ADT 9000 *	N/A	N/A	N/A	N/A
			SADT 9000 *	N/A	N/A	N/A	N/A
5068	P-16-205	ROUTE 17 SB THRU TRAFFIC (SLOW LANE), JUST NORTH OF DELTAPORT WAY, DELTA	ADT 8100 *	N/A	N/A	N/A	N/A
			SADT 8100 *	N/A	N/A	N/A	N/A
5068	P-16-206	ROUTE 17 SB TO DELTAPORT WAY SB, DELTA	ADT 1208	1205	569	N/A	560
			SADT 1263	1237	568	N/A	574
5068	P-16-20N	C 0.2 KM NORTH OF DELTAPORT WAY, DELTA	ADT 19641	19739	18989	N/A	N/A
			SADT 20433	20417	20614	N/A	N/A
5068	P-16-20S	C	ADT 21000 *	22174	19311	N/A	17944
			SADT 19900	25480	20625	N/A	19461
5068	P-16-21N	C 0.6 KM NORTH OF 56 STREET AND 1.7 KM SOUTH OF DELTAPORT WAY, DELTA	ADT 18200 *	18351	18760	N/A	17870
			SADT 18700 *	18925	19647	N/A	18864
5068	P-16-21S	C	ADT 17300 *	17335	18446	N/A	17451
			SADT 18200	18318	19736	N/A	19066

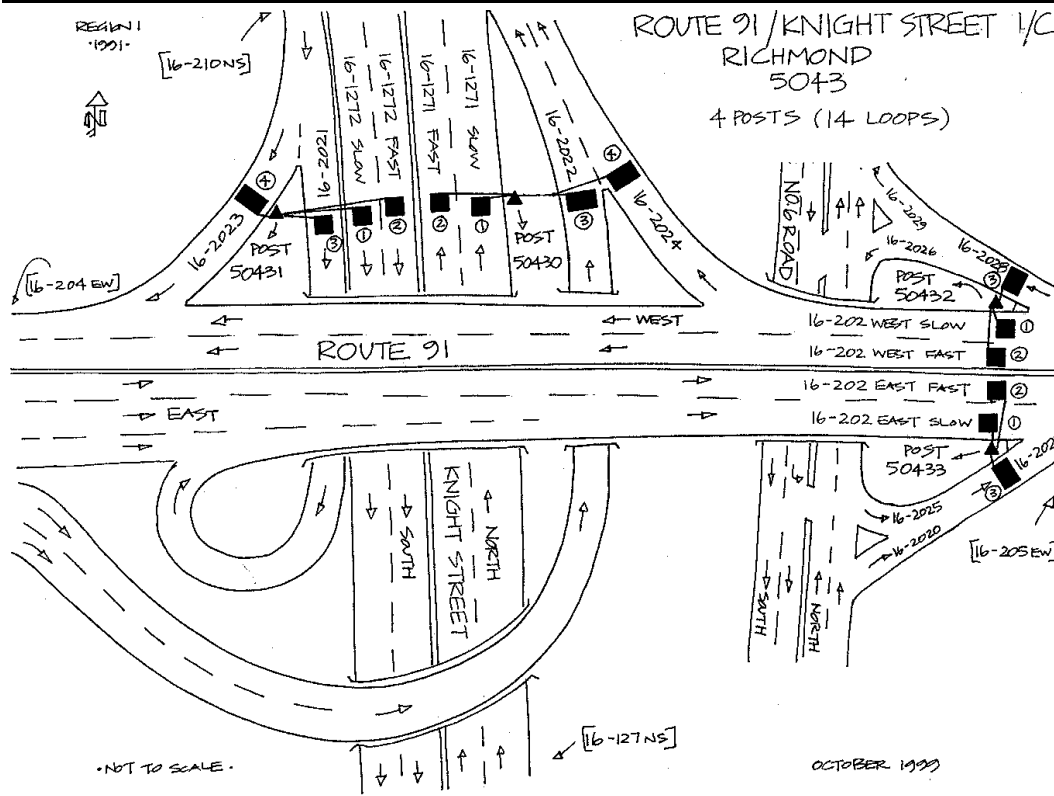
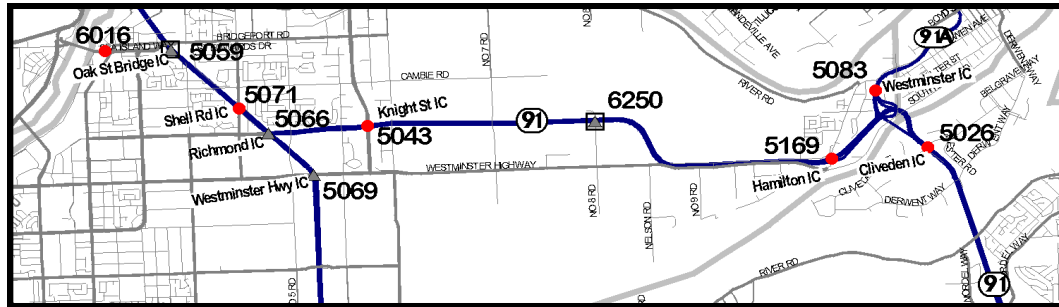


Cnt Stn Type PERM
 Class data? S&C
 Year Stn last counted 2001

ROUTE 91 - ANNACIS HIGHWAY

Richmond to Nordel Way

Stn #	TMP #	Location Description	2000	1999	1998	1997	1996	
5043	16-1271	KNIGHT STREET NB THRU TRAFFIC, JUST NORTH OF ROUTE 91, RICHMOND	AADT	N/A	13800	10746	N/A	9943
			SADT	N/A	14000	10994	N/A	9636
5043	16-1272	KNIGHT STREET SB THRU TRAFFIC, JUST NORTH OF ROUTE 91, RICHMOND	AADT	N/A	10400	10909	N/A	9862
			SADT	N/A	11900	12555	N/A	11948
5043	16-127N	C JUST SOUTH OF ROUTE 91, RICHMOND (COMPOSITE - ROUTE 91/KNIGHT STREET I/C)	AADT	N/A	14100	10746	N/A	N/A
			SADT	N/A	14300	10994	N/A	N/A
5043	16-127S	C	AADT	N/A	10600	10909	N/A	10009
			SADT	N/A	12100	12555	N/A	10329
5043	16-2021	KNIGHT STREET SB TO ROUTE 91 EB, RICHMOND	AADT	N/A	8700	8000	N/A	7381
			SADT	N/A	8800	8100	N/A	7535
5043	16-2022	ROUTE 91 EB TO KNIGHT STREET NB, RICHMOND	AADT	N/A	12992	13310	N/A	13170
			SADT	N/A	12981	13621	N/A	13416
5043	16-2023	KNIGHT STREET SB TO ROUTE 91 WB, RICHMOND	AADT	16693	16843	15582	N/A	15210
			SADT	17440	17611	15956	N/A	15679
5043	16-2024	ROUTE 91 WB TO KNIGHT STREET NB, RICHMOND	AADT	N/A	8000	7700	N/A	6210
			SADT	N/A	8100	7800	N/A	6297
5043	16-2027	NO.6 ROAD N&SB TO ROUTE 91 EB, RICHMOND	AADT	6395	6149	5736 *	N/A	4574
			SADT	6347	6042	5740 *	N/A	4662
5043	16-2028	ROUTE 91 WB TO NO.6 ROAD N&SB, RICHMOND	AADT	6791	6744	5726	N/A	4408
			SADT	7152	6809	5818	N/A	4572
5043	16-202E	ROUTE 91 EB THRU TRAFFIC, JUST EAST OF NO.6 ROAD, RICHMOND	AADT	29013	28723	29408	N/A	25390
			SADT	29305	29082	29838	N/A	25271
5043	16-202W	ROUTE 91 WB THRU TRAFFIC, JUST EAST OF NO.6 ROAD, RICHMOND	AADT	N/A	32800	29000	N/A	24421
			SADT	N/A	32900	29100	N/A	24600
5043	16-204E	C 0.5 KM WEST OF KNIGHT STREET, RICHMOND (COMPOSITE - ROUTE 91/KNIGHT STREET I/C)	AADT	N/A	35100	35513	N/A	25327
			SADT	N/A	35500	35974	N/A	24454
5043	16-204W	C	AADT	N/A	35889	35026	N/A	N/A
			SADT	N/A	37570	36829	N/A	N/A



Cnt Stn Type SHRT
 Class data? NUL
 Year Stn last counted 2001

ROUTE 91 - ANNACIS HIGHWAY

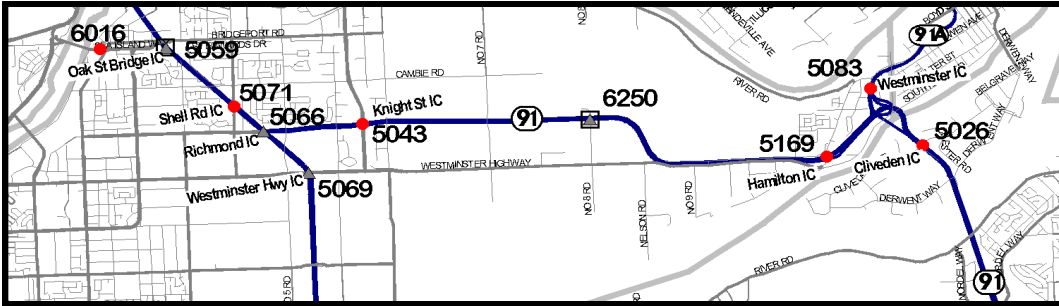
Richmond to Nordel Way

Stn #	TMP #	C	Location Description		2000	1999	1998	1997	1996
5043	16-205E	C	0.5 KM EAST OF NO.6 ROAD, RICHMOND (COMPOSITE - ROUTE 91/KNIGHT STREET I/C)	AADT	34521	34145	33039	N/A	30264
				SADT	34899	34610	34400	N/A	30114
5043	16-205W	C		AADT	N/A	29500 *	29450	N/A	30362
				SADT	N/A	29400 *	29394	N/A	31076
5043	16-210N	C	0.5 KM NORTH OF ROUTE 91, RICHMOND (COMPOSITE - ROUTE 91/KNIGHT STREET I/C)	AADT	34232	34338	31822	N/A	N/A
				SADT	38098	38466	32945	N/A	N/A
5043	16-210S	C		AADT	35538	35876	36186	N/A	N/A
				SADT	37224	37610	41026	N/A	N/A

ROUTE 91 - ANNACIS HIGHWAY

Richmond to Nordel Way

Stn #	TMP #	Location Description	2000	1999	1998	1997	1996	
6250	P-16-131	ROUTE 91, JUST WEST OF NO.8 ROAD AND 5.3 KM EAST OF ROUTE 99 (EB SLOW LANE), RICHMOND	AADT	16497	16362	16300 *	N/A	N/A
			SADT	16633	16529	16400	N/A	N/A
6250	P-16-132	ROUTE 91, JUST WEST OF NO.8 ROAD AND 5.3 KM EAST OF ROUTE 99 (EB FAST LANE), RICHMOND	AADT	18758	18209	18100 *	N/A	N/A
			SADT	18755	18102	18000	N/A	N/A
6250	P-16-133	ROUTE 91, JUST WEST OF NO.8 ROAD AND 5.3 KM EAST OF ROUTE 99 (WB FAST LANE), RICHMOND	AADT	19775	19508	19300	N/A	N/A
			SADT	19960	19649	19300	N/A	N/A
6250	P-16-134	ROUTE 91, JUST WEST OF NO.8 ROAD AND 5.3 KM EAST OF ROUTE 99 (WB SLOW LANE), RICHMOND	AADT	17614	17532	17400 *	N/A	N/A
			SADT	17742	17688	17550	N/A	N/A
6250	P-16-13E	ROUTE 91, JUST WEST OF NO.8 ROAD AND 5.3 KM EAST OF ROUTE 99, RICHMOND	AADT	35255	34570	34400 *	N/A	N/A
			SADT	35387	34630	34400	N/A	N/A
6250	P-16-13W		AADT	37388	37037	36600 *	N/A	N/A
			SADT	37702	37321	36800	N/A	N/A

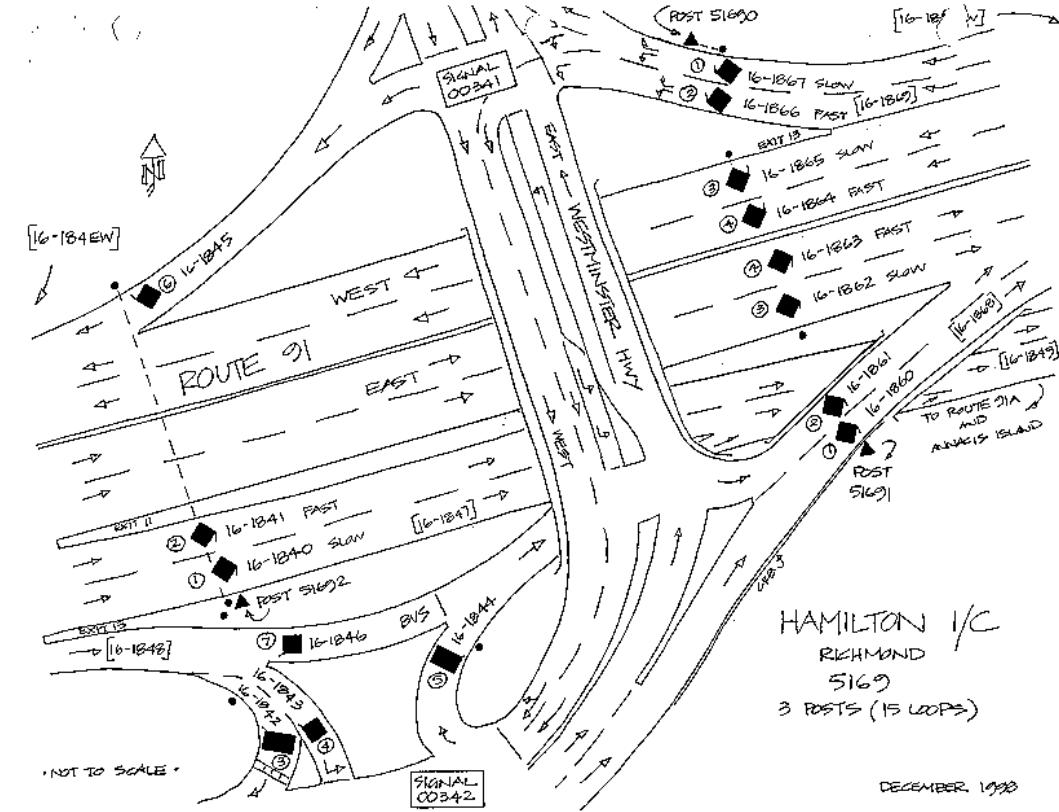


Cnt Stn Type PERM
Class data? S&C
Year Stn last counted 2001

ROUTE 91 - ANNACIS HIGHWAY

Richmond to Nordel Way

Stn #	TMP #	Location Description	2000	1999	1998	1997	1996
5169	16-1840	ROUTE 91 EB TO ROUTE 91A NB AND CLIVEDEN AVENUE E&WB (ANNACIS ISLAND) (SLOW LANE), RICHMOND	AADT 5307	5279	4976	N/A	N/A
			SADT 5349	5434	5350	N/A	N/A
5169	16-1841	ROUTE 91 EB TO ROUTE 91A NB AND CLIVEDEN AVENUE E&WB (ANNACIS ISLAND) (FAST LANE), RICHMOND	AADT 5909	5411	5289	N/A	N/A
			SADT 5974	5540	5426	N/A	N/A
5169	16-1842	ROUTE 91 EB TO WESTMINSTER HWY WB, RICHMOND	AADT 780 *	607	603	N/A	N/A
			SADT 800	620	613	N/A	N/A
5169	16-1843		AADT 2777	2757	2409	N/A	N/A
			SADT 2917	3132	2495	N/A	N/A
5169	16-1844	WESTMINSTER HWY WB TO ROUTE 91A NB AND CLIVEDEN AVENUE E&WB (ANNACIS ISLAND), RICHMOND	AADT N/A	2089	2067	N/A	N/A
			SADT N/A	2082	2082	N/A	N/A
5169	16-1845	WESTMINSTER HWY E&WB TO ROUTE 91 WB, RICHMOND	AADT 3300 *	2908	2812	N/A	N/A
			SADT 3300	2904	2825	N/A	N/A
5169	16-1846	ROUTE 91 EB BUS LANE TO ROUTE 91A NB AND CLIVEDEN AVENUE E&WB (ANNACIS ISLAND), RICHMOND	AADT 20	23	23	N/A	N/A
			SADT 23	29	30	N/A	N/A
5169	16-1847	C ROUTE 91 EB TO ROUTE 91A NB AND CLIVEDEN AVENUE E&WB (ANNACIS ISLAND), RICHMOND (COMPOSITE - HAMILTON I/C)	AADT N/A	N/A	N/A	N/A	N/A
			SADT N/A	N/A	N/A	N/A	N/A
5169	16-1848	C ROUTE 91 EB TO WESTMINSTER HWY E&WB, RICHMOND (COMPOSITE - HAMILTON I/C)	AADT 3239	N/A	N/A	N/A	N/A
			SADT 3280	N/A	N/A	N/A	N/A
5169	16-184E	C 0.9 KM WEST OF WESTMINSTER HWY, RICHMOND (COMPOSITE - HAMILTON I/C)	AADT 36695	N/A	N/A	N/A	N/A
			SADT 36691	N/A	N/A	N/A	N/A
5169	16-184W	C	AADT 38884	36031	34801	N/A	N/A
			SADT 39171	35983	34967	N/A	N/A
5169	16-1860	WESTMINSTER HWY EB TO ROUTE 91 EB, RICHMOND	AADT 2600 *	2923	2211	N/A	N/A
			SADT 2400	3689	2385	N/A	N/A
5169	16-1861	WESTMINSTER HWY WB TO ROUTE 91 EB, RICHMOND	AADT 1150	1156	1153	N/A	N/A
			SADT 1225	1235	1246	N/A	N/A
5169	16-1862	ROUTE 91 EB THRU TRAFFIC, JUST EAST OF WESTMINSTER HWY (SLOW LANE), RICHMOND	AADT 9697	9657	9432	N/A	N/A
			SADT 9779	9609	9301	N/A	N/A



Cnt Stn Type SHRT
 Class data? NUL
 Year Stn last counted 2000

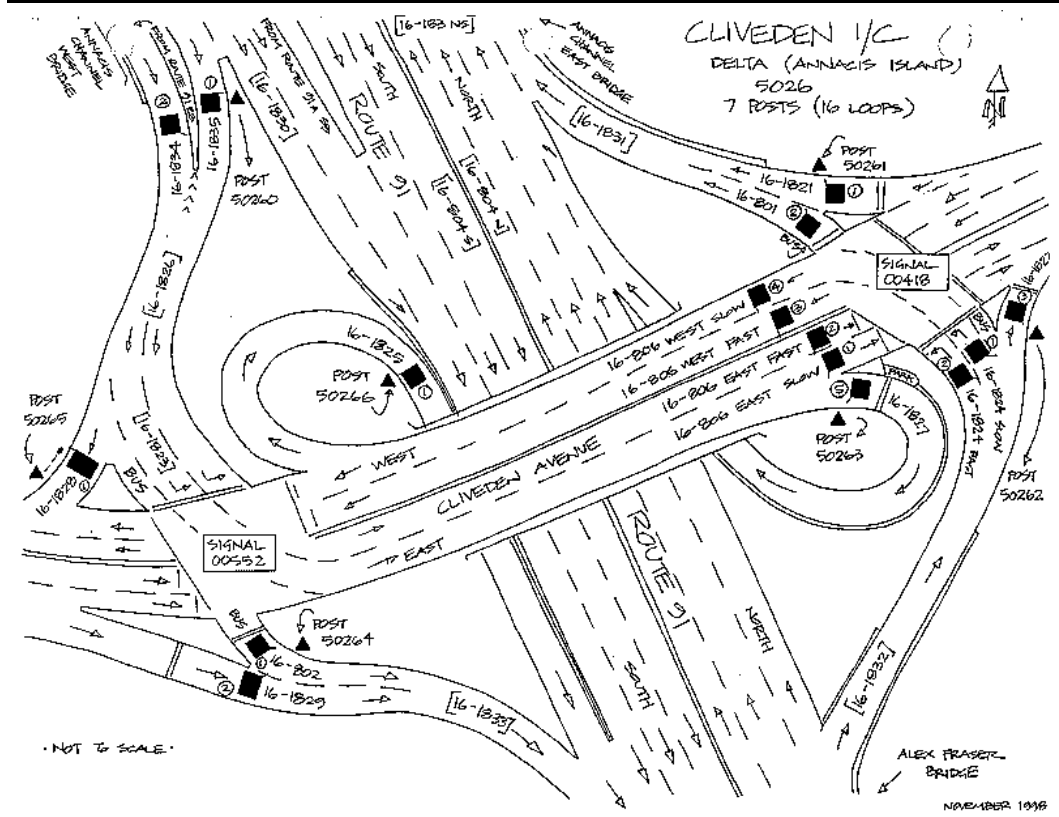
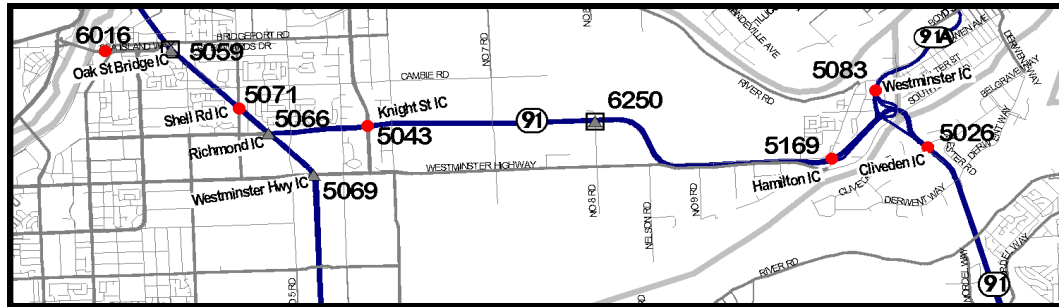
ROUTE 91 - ANNACIS HIGHWAY

Richmond to Nordel Way

Stn #	TMP #	Location Description		2000	1999	1998	1997	1996
5169	16-1863	ROUTE 91 EB THRU TRAFFIC, JUST EAST OF WESTMINSTER HWY (FAST LANE), RICHMOND	AADT	11190	11085	10987	N/A	N/A
			SADT	11189	11429	11592	N/A	N/A
5169	16-1864	ROUTE 91 WB THRU TRAFFIC, JUST EAST OF WESTMINSTER HWY (FAST LANE), RICHMOND	AADT	18455	17229	17295	N/A	N/A
			SADT	18627	17206	17289	N/A	N/A
5169	16-1865	ROUTE 91 WB THRU TRAFFIC, JUST EAST OF WESTMINSTER HWY (SLOW LANE), RICHMOND	AADT	16152	17739	17287	N/A	N/A
			SADT	16262	19729	19317	N/A	N/A
5169	16-1866	ROUTE 91 WB TO WESTMINSTER HWY E&WB (FAST LANE), RICHMOND	AADT	3100 *	2479	2466	N/A	N/A
			SADT	3100	2527	2503	N/A	N/A
5169	16-1867	ROUTE 91 WB TO WESTMINSTER HWY E&WB (SLOW LANE), RICHMOND	AADT	2200 *	2212	2217	N/A	N/A
			SADT	2300	2310	2335	N/A	N/A
5169	16-1868	C WESTMINSTER HWY E&WB TO ROUTE 91 EB, RICHMOND (COMPOSITE - HAMILTON I/C)	AADT	3800 *	3952	3979	N/A	N/A
			SADT	4200	4450	4601	N/A	N/A
5169	16-1869	C ROUTE 91 WB TO WESTMINSTER HWY E&WB, RICHMOND (COMPOSITE - HAMILTON I/C)	AADT	N/A	4531	4542	N/A	N/A
			SADT	N/A	4762	4819	N/A	N/A
5169	16-186E	C 0.8 KM WEST OF ROUTE 91A, RICHMOND (COMPOSITE - HAMILTON I/C)	AADT	N/A	24789	24492	N/A	N/A
			SADT	N/A	26664	26353	N/A	N/A
5169	16-186W	C	AADT	38335	37891	38011	N/A	N/A
			SADT	38687	37849	38001	N/A	N/A

ROUTE 91 - ANNACIS HIGHWAY

Richmond to Nordel Way



Stn #	TMP #	Location Description	2000	1999	1998	1997	1996
5026	16-1821	CLIVEDEN AVENUE WB TO ROUTE 91 NB, DELTA	AADT 3000 *	3133	3091	N/A	3089
			SADT 3150	3120	3119	N/A	3259
5026	16-1822	ROUTE 91 NB TO CLIVEDEN AVENUE EB, DELTA	AADT 3500 *	3482	3455	N/A	2875
			SADT 3600 *	3584	3534	N/A	3025
5026	16-1823	C ROUTE 91 SB TO CLIVEDEN AVENUE EB, DELTA (COMPOSITE - CLIVEDEN AVENUE I/C)	AADT 2900 *	2789	2770	N/A	N/A
			SADT 3000 *	2859	2825	N/A	N/A
5026	16-1824	ROUTE 91 NB TO CLIVEDEN AVENUE WB, DELTA	AADT 2300 *	1989	1973	N/A	2135
			SADT 2450 *	2048	2019	N/A	1979
5026	16-1825	CLIVEDEN AVENUE WB TO ROUTE 91 SB, DELTA	AADT 3200 *	2930	2877	N/A	3100
			SADT 3300 *	2912	2911	N/A	3256
5026	16-1826	C ROUTE 91 SB TO CLIVEDEN AVENUE E&WB, DELTA (COMPOSITE - CLIVEDEN AVENUE I/C)	AADT 7600 *	6453	6410	N/A	5585
			SADT 7700 *	6617	6537	N/A	6136
5026	16-1827	CLIVEDEN AVENUE EB TO ROUTE 91 NB, DELTA	AADT 3400 *	2960	2914	N/A	2250
			SADT 3500 *	2945	2944	N/A	2448
5026	16-1828	ROUTE 91 EB, WESTMINSTER HWY E&WB, AND ROUTE 91A SB TO CLIVEDEN AVENUE WB, DELTA	AADT N/A	N/A	3400 *	N/A	2869
			SADT N/A	N/A	3700 *	N/A	3164
5026	16-1829	CLIVEDEN AVENUE EB TO ROUTE 91 SB, DELTA	AADT 3600 *	2751	2583 *	N/A	2203
			SADT 3900 *	2755	2609 *	N/A	2401
5026	16-1831	C CLIVEDEN AVENUE WB AND BUS ACCESS TO ROUTE 91 NB, DELTA (COMPOSITE - CLIVEDEN AVENUE I/C)	AADT 3200 *	3188	3145	N/A	3057
			SADT 3150 *	3174	3173	N/A	3216
5026	16-1832	C ROUTE 91 NB TO CLIVEDEN AVENUE E&WB, DELTA (COMPOSITE - CLIVEDEN AVENUE I/C)	AADT 5800 *	N/A	5454 *	N/A	N/A
			SADT 6000 *	N/A	5618 *	N/A	N/A
5026	16-1833	C CLIVEDEN AVENUE EB AND BUS ACCESS TO ROUTE 91 SB, DELTA (COMPOSITE - CLIVEDEN AVENUE I/C)	AADT 3700 *	2839	2667 *	N/A	2098
			SADT 4000 *	2843	2694 *	N/A	2165
5026	16-1834	ROUTE 91 EB AND WESTMINSTER HWY E&WB TO CLIVEDEN AVENUE E&WB, DELTA	AADT N/A	3332 *	3381	N/A	N/A
			SADT N/A	3349 *	3353	N/A	N/A
5026	16-1835	ROUTE 91A SB TO CLIVEDEN AVENUE E&WB, DELTA	AADT 3300 *	3224	3200	N/A	N/A
			SADT 3400 *	3317	3272	N/A	N/A

Cnt Stn Type SHRT
 Class data? NUL
 Year Stn last counted 2000

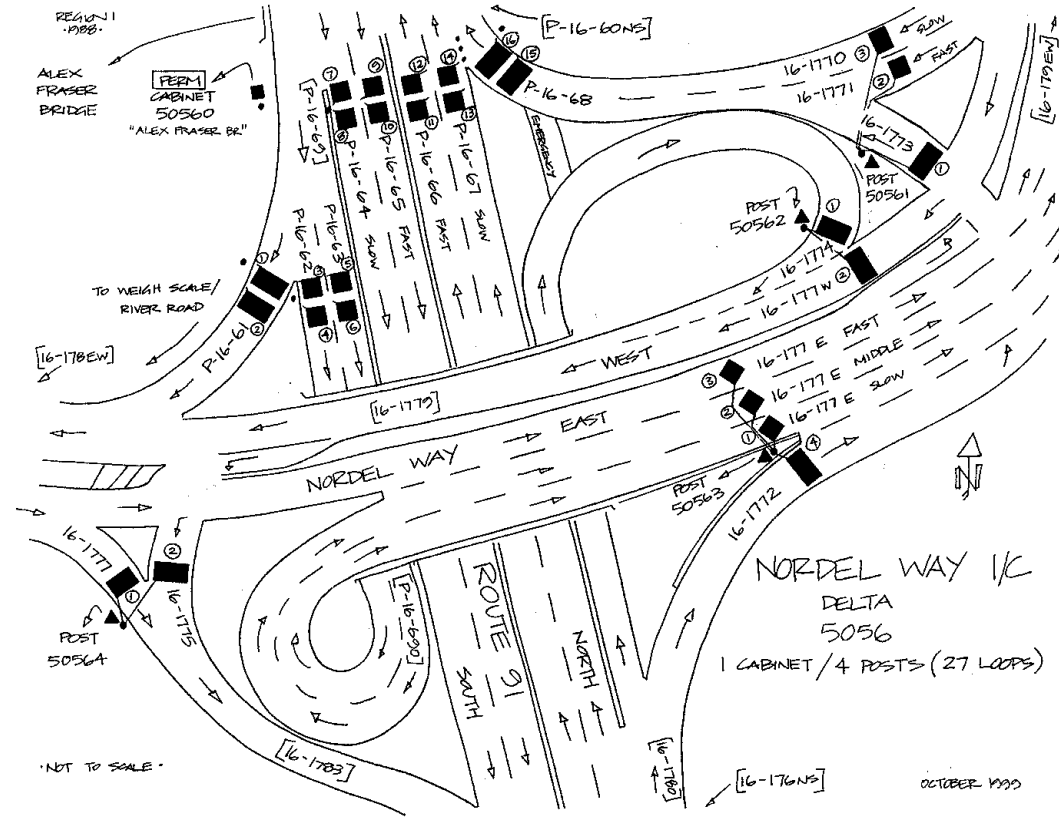
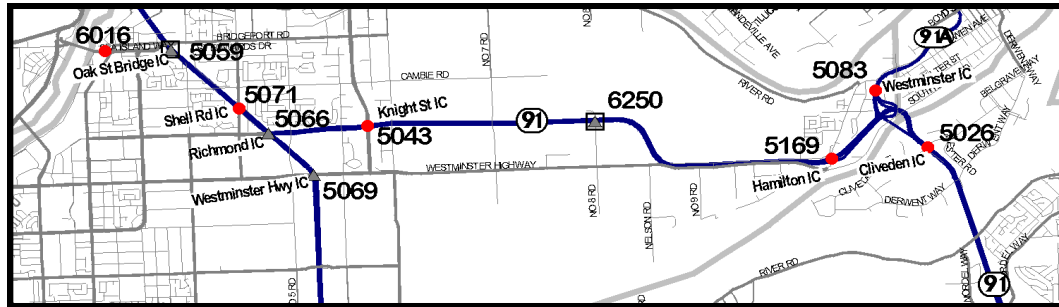
ROUTE 91 - ANNACIS HIGHWAY

Richmond to Nordel Way

Stn #	TMP #	Location Description		2000	1999	1998	1997	1996
5026	16-801	BUS ACCESS TO ROUTE 91 NB, JUST NORTH OF CLIVEDEN AVENUE, DELTA	AADT	45	N/A	53 *	N/A	114
			SADT	47	N/A	55 *	N/A	128
5026	16-802	BUS ACCESS TO ROUTE 91 SB, JUST SOUTH OF CLIVEDEN AVENUE, DELTA	AADT	120 *	61	56	N/A	406
			SADT	120 *	61	59	N/A	452
5026	16-804N	C ROUTE 91 NB THRU TRAFFIC, JUST NORTH OF CLIVEDEN AVENUE, DELTA (COMPOSITE - CLIVEDEN AVENUE I/C)	AADT	N/A	N/A	N/A	N/A	32880
			SADT	N/A	N/A	N/A	N/A	33076
5026	16-804S	C ROUTE 91 SB THRU TRAFFIC, JUST NORTH OF CLIVEDEN AVENUE, DELTA (COMPOSITE - CLIVEDEN AVENUE I/C)	AADT	N/A	N/A	N/A	N/A	37253
			SADT	N/A	N/A	N/A	N/A	39995
5026	16-806E	CLIVEDEN AVENUE EB THRU TRAFFIC, JUST EAST OF ROUTE 91, DELTA	AADT	3700 *	3590	3568	N/A	N/A
			SADT	3900 *	3670	3631	N/A	N/A
5026	16-806W	CLIVEDEN AVENUE WB THRU TRAFFIC, JUST EAST OF ROUTE 91, DELTA	AADT	6400 *	6366	6289	N/A	5093
			SADT	6400 *	6341	6339	N/A	5372

ROUTE 91 - ANNACIS HIGHWAY

Richmond to Nordel Way



Stn #	TMP #	Location Description	2000	1999	1998	1997	1996
5056	16-1770	NORDEL WAY WB TO ROUTE 91 NB (SLOW LANE), DELTA	AADT 11670	11710	10880	N/A	N/A
			SADT 13162	13304	11122	N/A	N/A
5056	16-1771	NORDEL WAY WB TO ROUTE 91 NB (FAST LANE), DELTA	AADT N/A	N/A	N/A	N/A	12839
			SADT N/A	N/A	N/A	N/A	13044
5056	16-1772	ROUTE 91 NB TO NORDEL WAY EB, DELTA	AADT 1027	1051	1146	N/A	1101
			SADT 1102	1130	1347	N/A	1127
5056	16-1773	NORDEL WAY EB TO ROUTE 91 NB, DELTA	AADT 5121	5129	N/A	N/A	3213
			SADT 5096	5087	N/A	N/A	3395
5056	16-1774	ROUTE 91 NB TO NORDEL WAY WB, DELTA	AADT N/A	N/A	2254 *	N/A	1863
			SADT N/A	N/A	2277 *	N/A	1989
5056	16-1775	NORDEL WAY WB TO ROUTE 91 SB, DELTA	AADT 921	867	964	N/A	N/A
			SADT 926	912	960	N/A	N/A
5056	16-1777	NORDEL WAY EB TO ROUTE 91 SB, DELTA	AADT 2752	2695	3205	N/A	N/A
			SADT 2796	2696	3272	N/A	N/A
5056	16-1779 C	NORDEL WAY WB THRU TRAFFIC, AT ROUTE 91, DELTA	AADT N/A	N/A	4837	N/A	4690
			SADT N/A	N/A	4825	N/A	4732
5056	16-177E	NORDEL WAY EB THRU TRAFFIC, JUST EAST OF ROUTE 91, DELTA	AADT 24641	23784	N/A	N/A	N/A
			SADT 24472	23414	N/A	N/A	N/A
5056	16-177W	NORDEL WAY WB THRU TRAFFIC, JUST EAST OF ROUTE 91, DELTA	AADT 3836	3810	3012	N/A	3035
			SADT 4045	3847	3005	N/A	3119
5056	16-1780 C	ROUTE 91 NB TO NORDEL WAY E&WB, DELTA	AADT N/A	3490	3439	N/A	N/A
			SADT N/A	3486	3555	N/A	N/A
5056	16-1783 C	NORDEL WAY E&WB TO ROUTE 91 SB, DELTA	AADT 3781	3714	4021	N/A	N/A
			SADT 3833	3716	4052	N/A	N/A
5056	16-179E C	0.5 KM EAST OF ROUTE 91, DELTA	AADT N/A	19279	19052 *	N/A	15403
			SADT N/A	18944	18881 *	N/A	15866
5056	16-179W C		AADT N/A	9384 *	16382	N/A	16284
			SADT N/A	9457 *	16349	N/A	16537

Cnt Stn Type P&S
 Class data? S&C
 Year Stn last counted 2001

ROUTE 91 - ANNACIS HIGHWAY

Richmond to Nordel Way

Stn #	TMP #	Location Description		2000	1999	1998	1997	1996
5056	P-16-60N	C AT THE SOUTH END OF THE ALEX FRASER BRIDGE, DELTA	AADT	46174	45213	43649 *	41277	39784
			SADT	47264	45811	44085 *	41235	40797
5056	P-16-60S	C	AADT	46453	45643	41137 *	40730	40304
			SADT	47203	45771	41549 *	41326	41112
5056	P-16-61	ROUTE 91 SB TO NORDEL WAY WB, WEIGH SCALE, AND RIVER ROAD, DELTA	AADT	6186	6198	5918 *	N/A	N/A
			SADT	6146	6131	5828 *	N/A	N/A
5056	P-16-62	ROUTE 91 SB TO NORDEL WAY EB (SLOW LANE), DELTA	AADT	6224	6282	6458 *	N/A	N/A
			SADT	6361	6357	6557 *	N/A	N/A
5056	P-16-63	ROUTE 91 SB TO NORDEL WAY EB (FAST LANE), DELTA	AADT	9381	8960	8531 *	N/A	N/A
			SADT	9298	8778	8290 *	N/A	N/A
5056	P-16-64	ROUTE 91 SB THRU TRAFFIC, AT THE SOUTH END OF THE ALEX FRASER BRIDGE (SLOW LANE)	AADT	10246	10166	10062 *	N/A	N/A
			SADT	10689	10456	10318 *	N/A	N/A
5056	P-16-65	ROUTE 91 SB THRU TRAFFIC, AT THE SOUTH END OF THE ALEX FRASER BRIDGE (FAST LANE)	AADT	14416	14038	13571 *	N/A	N/A
			SADT	14711	14049	13581 *	N/A	N/A
5056	P-16-66	ROUTE 91 NB THRU TRAFFIC, AT THE SOUTH END OF THE ALEX FRASER BRIDGE (FAST LANE)	AADT	14033	13930	13512 *	N/A	N/A
			SADT	14836	14074	13608 *	N/A	N/A
5056	P-16-67	ROUTE 91 NB THRU TRAFFIC, AT THE SOUTH END OF THE ALEX FRASER BRIDGE (SLOW LANE)	AADT	12089	11627	9082 *	N/A	N/A
			SADT	11921	11731	9127 *	N/A	N/A
5056	P-16-68	NORDEL WAY E&WB TO ROUTE 91 NB, DELTA	AADT	20051	19656	18981 *	N/A	17014
			SADT	20507	20007	19361 *	N/A	17256
5056	P-16-69	C ROUTE 91 SB TO NORDEL WAY E&WB, DELTA	AADT	21790	21439	20905 *	N/A	13077
			SADT	21804	21266	20911 *	N/A	13355
5056	P-16-690	C ROUTE 91 SB TO NORDEL WAY EB, DELTA	AADT	15604	15242	14900 *	N/A	N/A
			SADT	15658	15135	14826 *	N/A	N/A

ROUTE 91 - ANNACIS HIGHWAY

Richmond to Nordel Way

Stn #	TMP #	Location Description	2000	1999	1998	1997	1996	
5131	16-174N	ROUTE 91 NB THRU TRAFFIC, 0.3 KM SOUTH OF 72 AVENUE, DELTA	AADT	N/A	17600 *	17500 *	N/A	17125
		SADT	N/A	17800 *	17700 *	N/A	17269	
5131	16-174S	ROUTE 91 SB THRU TRAFFIC, 0.3 KM SOUTH OF 72 AVENUE, DELTA	AADT	17200 *	N/A	N/A	N/A	16800
		SADT	19200 *	N/A	N/A	N/A	18797	
5131	16-1751	72 AVENUE WB TO ROUTE 91 NB, DELTA	AADT	11139	11353	11219	N/A	9987
		SADT	11682	12029	11848	N/A	10275	
5131	16-1752	ROUTE 91 NB TO 72 AVENUE EB, DELTA	AADT	1299	N/A	N/A	N/A	1157
		SADT	1369	N/A	N/A	N/A	1183	
5131	16-1753	72 AVENUE WB TO ROUTE 91 SB, DELTA	AADT	1381	1295	1259	N/A	1257
		SADT	1444	1355	1322	N/A	1343	
5131	16-1754	ROUTE 91 SB TO 72 AVENUE EB, DELTA	AADT	11600 *	N/A	N/A	N/A	N/A
		SADT	11600 *	N/A	N/A	N/A	N/A	
5131	16-175E	C 0.2 KM EAST OF ROUTE 91, DELTA (COMPOSITE - 72 AVENUE INTERSECTION)	AADT	12700 *	N/A	N/A	N/A	11755
			SADT	12800	N/A	N/A	N/A	12614
5131	16-175W	C	AADT	12772	12500 *	10531	N/A	10894
			SADT	13323	13100 *	10506	N/A	11735

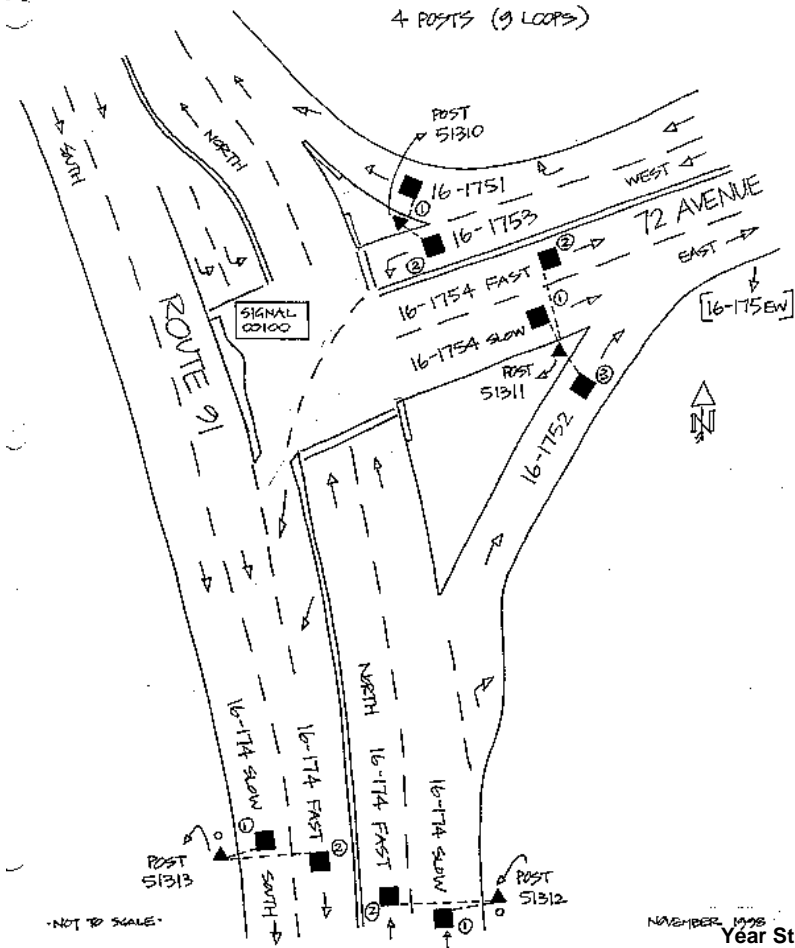


72 AVENUE INTERSECTION

DELTA

5131

4 POSTS (9 LOOPS)

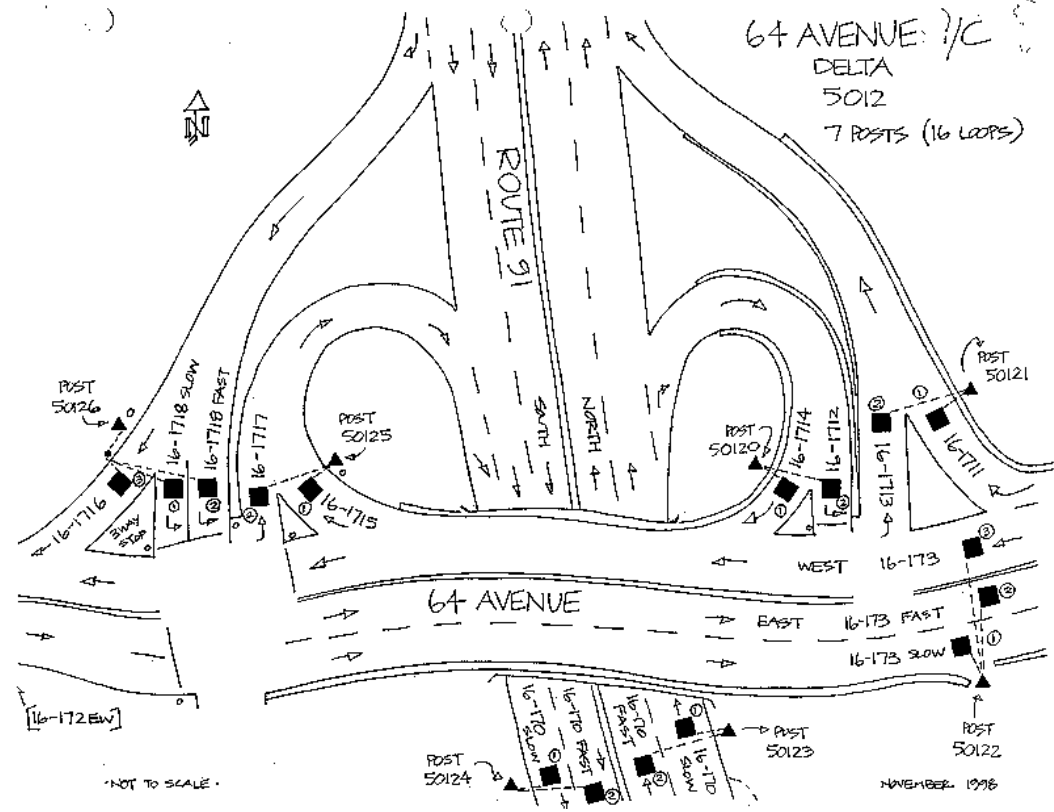
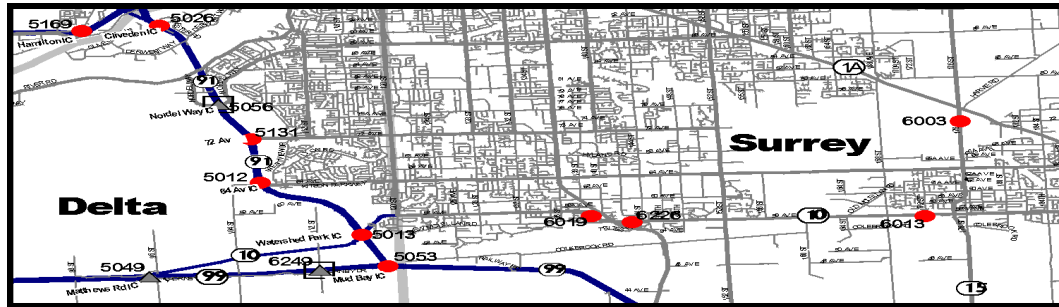


Cnt	Stn Type	SHRT
Class	data?	NUL
Year	Stn last counted	2000

ROUTE 91 - ANNACIS HIGHWAY

Nordel Way to Mud Bay

Stn #	TMP #	Location Description	2000 AADT SADT	1999 AADT SADT	1998 AADT SADT	1997 AADT SADT	1996 AADT SADT
5012	16-170N	ROUTE 91 NB THRU TRAFFIC, 0.5 KM SOUTH OF 64 AVENUE, DELTA	14181 16225	N/A N/A	13208 * 13282 *	N/A N/A	11899 11966
5012	16-170S	ROUTE 91 SB THRU TRAFFIC, 0.5 KM SOUTH OF 64 AVENUE, DELTA	12806 14839	12006 12013	11704 * 11682 *	N/A N/A	11390 12594
5012	16-1711	64 AVENUE WB TO ROUTE 91 NB, DELTA	6212 6558	5443 5861	5359 5749	N/A N/A	N/A N/A
5012	16-1712	ROUTE 91 NB TO 64 AVENUE EB, DELTA	418 448	384 395	380 400	N/A N/A	408 383
5012	16-1713	64 AVENUE EB TO ROUTE 91 NB, DELTA	900 971	864 926	828 898	N/A N/A	792 840
5012	16-1714	ROUTE 91 NB TO 64 AVENUE WB, DELTA	51 55	61 64	57 63	N/A N/A	56 54
5012	16-1715	64 AVENUE WB TO ROUTE 91 SB, DELTA	374 392	317 * 325 *	323 322	N/A N/A	337 325
5012	16-1716	ROUTE 91 SB TO 64 AVENUE WB, DELTA	920 * 940 *	930 990	895 963	N/A N/A	843 809
5012	16-1717	64 AVENUE EB TO ROUTE 91 SB, DELTA	35 39	11 13	12 12	N/A N/A	N/A N/A
5012	16-1718	ROUTE 91 SB TO 64 AVENUE EB, DELTA	6600 * 6900 *	N/A N/A	4992 * 5131 *	N/A N/A	4709 4841
5012	16-172E	C 0.5 KM WEST OF ROUTE 91, DELTA (COMPOSITE - 64 AVENUE I/C)	2327 2708	N/A N/A	1940 1990	N/A N/A	1961 2134
5012	16-172W	C	2000 * 2050 *	N/A N/A	1920 1980	N/A N/A	N/A N/A
5012	16-173E	64 AVENUE EB THRU TRAFFIC, 0.2 KM EAST OF ROUTE 91, DELTA	8513 9121	N/A N/A	6223 * 6449 *	N/A N/A	6260 6419
5012	16-173W	64 AVENUE WB THRU TRAFFIC, 0.2 KM EAST OF ROUTE 91, DELTA	1506 1608	1327 1366	1291 1332	N/A N/A	1417 1451

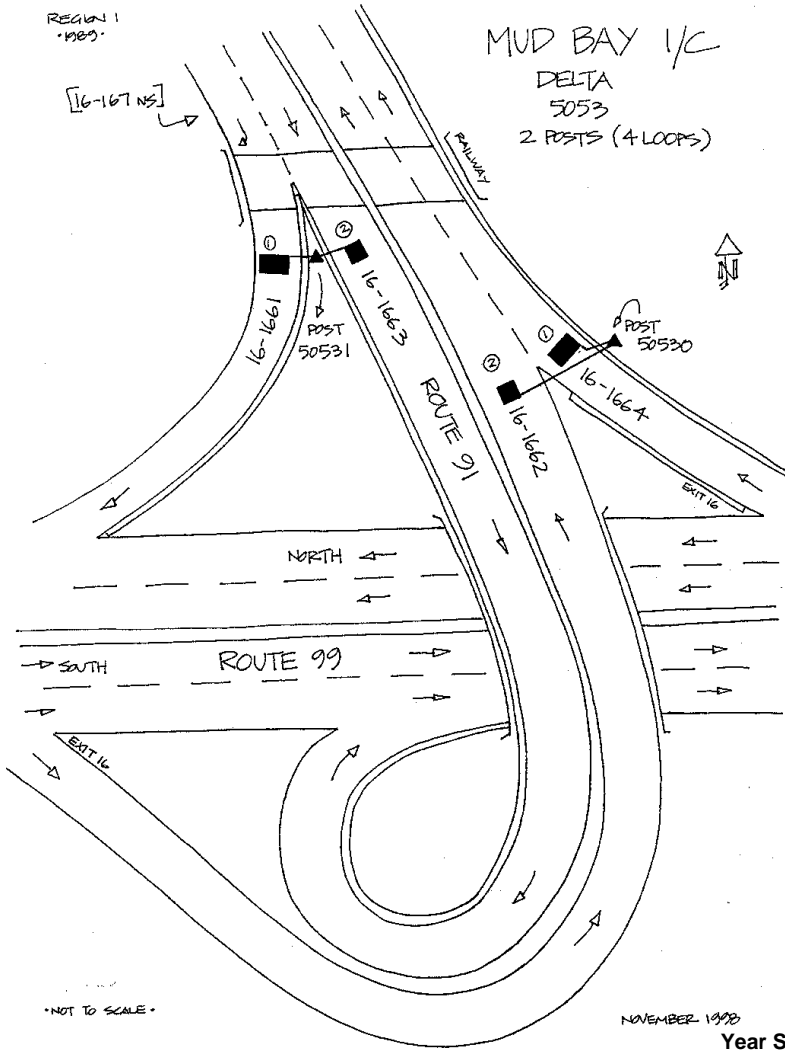
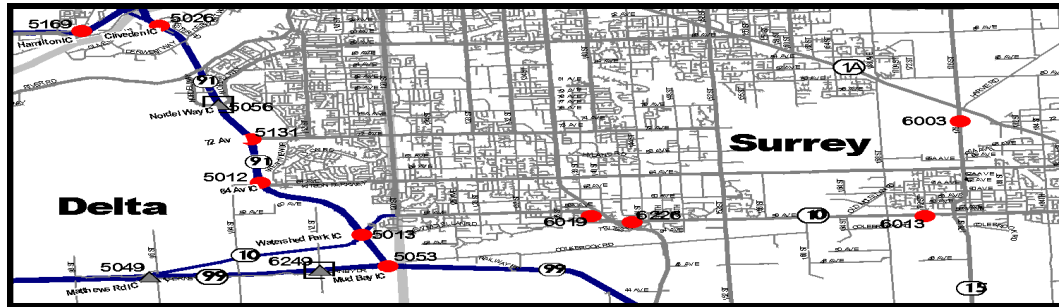


Cnt Stn Type SHRT
 Class data? NUL
 Year Stn last counted 2000

ROUTE 91 - ANNACIS HIGHWAY

Nordel Way to Mud Bay

Stn #	TMP #	Location Description	2000	1999	1998	1997	1996	
5053	16-1661	ROUTE 91 SB TO ROUTE 99 NB, DELTA	AADT	N/A	1731	1673	N/A	1821
		SADT	N/A	2023	1945	N/A	1756	
5053	16-1662	ROUTE 99 SB TO ROUTE 91 NB, DELTA	AADT	N/A	4788 *	4078	N/A	N/A
		SADT	N/A	4836 *	4392	N/A	N/A	
5053	16-1663	ROUTE 91 SB TO ROUTE 99 SB, DELTA	AADT	7509	7423	7481 *	N/A	7372
		SADT	7984	7734	7724 *	N/A	8013	
5053	16-1664	ROUTE 99 NB TO ROUTE 91 NB, DELTA	AADT	N/A	8234 *	7641	N/A	7417
		SADT	N/A	8152 *	7606	N/A	7470	
5053	16-167N	C 0.5 KM NORTH OF ROUTE 99, DELTA (COMPOSITE - MUD BAY I/C)	AADT	N/A	13000	11500	N/A	11289
			SADT	N/A	13100	11600	N/A	11569
5053	16-167S	C	AADT	N/A	9240	8724	N/A	9183
			SADT	N/A	9800	9390	N/A	9742



Cnt Stn Type SHRT
 Class data? NUL
 Year Stn last counted 2001

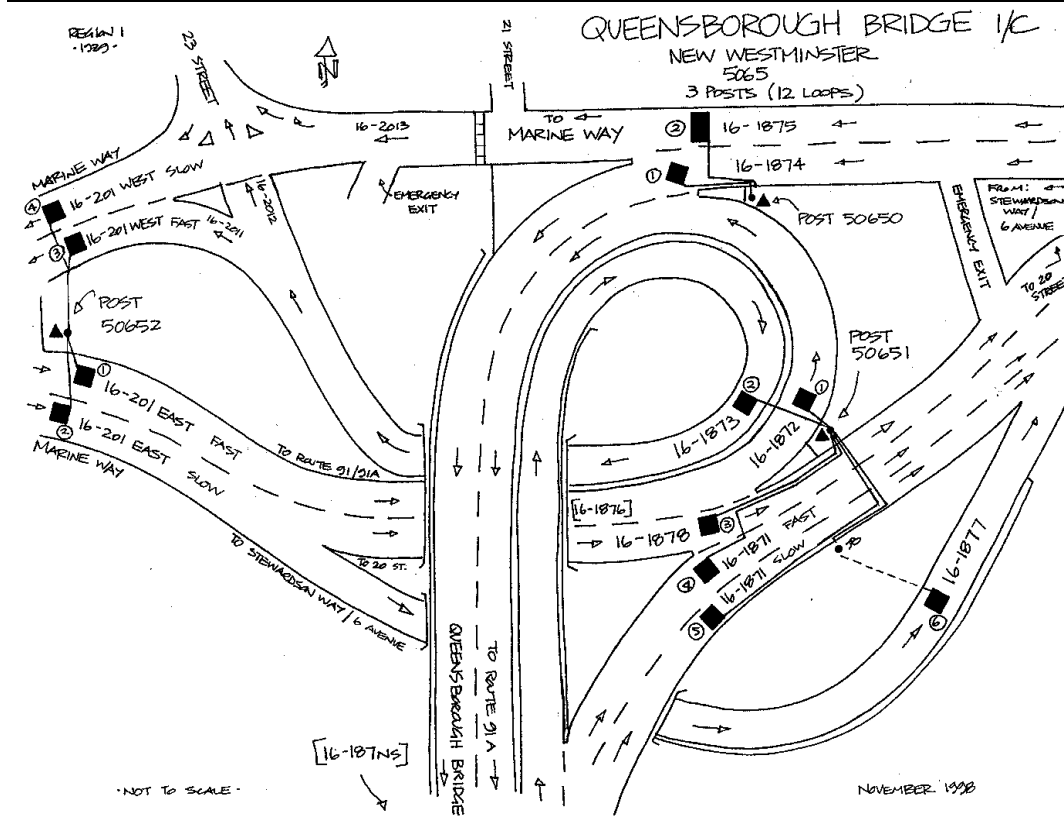
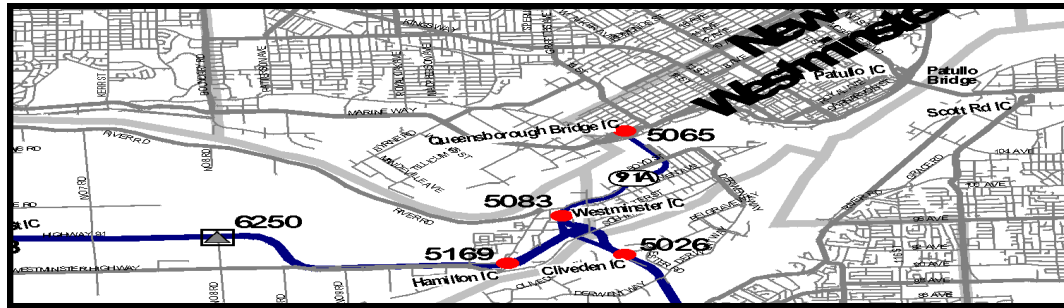
NOT TO SCALE

NOVEMBER 1998

ROUTE 91A - QUEENSBOROUGH CONNECTOR

New Westminster

Stn #	TMP #	Location Description		2000	1999	1998	1997	1996
5065	16-1871	ROUTE 91A NB TO STEWARDSON WAY EB AND 6 AVENUE EB AND 20 STREET NB, NEW WESTMINSTER	AADT	24800 *	24121	23301	N/A	21681
			SADT	25100 *	24719	23922	N/A	22371
5065	16-1872	MARINE WAY EB TO ROUTE 91A SB, NEW WESTMINSTER	AADT	10100 *	9902	9669	9331	9586
			SADT	10500 *	10226	10010	9494	9752
5065	16-1873	ROUTE 91A NB TO MARINE WAY WB, NEW WESTMINSTER	AADT	9410	9339	10000 *	9812	10458
			SADT	9523	9475	9900 *	9764	10549
5065	16-1874	STEWARDSON WAY WB, 6 AVENUE WB AND 20 STREET SB TO ROUTE 91A SB, NEW WESTMINSTER	AADT	N/A	22161	21726	23000	21305
			SADT	N/A	22727	23097	23200	20571
5065	16-1875	STEWARDSON WAY WB, 6 AVENUE WB AND 20 STREET SB TO MARINE WAY WB, NEW WESTMINSTER	AADT	N/A	8900	8900	10713	10222
			SADT	N/A	9000	9000	10885	11001
5065	16-1876	C MARINE WAY EB TO ROUTE 91A SB AND 20 STREET NB, NEW WESTMINSTER (COMPOSITE - QUEENSBOROUGH BRIDGE I/C)	AADT	13708	13760	13400	13400	N/A
			SADT	14291	14161	13800	13800	N/A
5065	16-1877	MARINE WAY EB TO STEWARDSON WAY EB AND 6 AVENUE EB, NEW WESTMINSTER	AADT	N/A	8600	8400	8900	9090
			SADT	N/A	8800	8500	9000	9340
5065	16-1878	MARINE WAY EB TO 20 STREET NB, NEW WESTMINSTER	AADT	N/A	3500	3200	3200	3839
			SADT	N/A	3600	3300	3300	3915
5065	16-187N	C 0.2 KM SOUTH OF THE QUEENSBOROUGH BRIDGE, DELTA (COMPOSITE - QUEENSBOROUGH BRIDGE I/C)	AADT	N/A	36300	34000	33200	32632
			SADT	N/A	37500	35100	34000	33745
5065	16-187S	C	AADT	N/A	35700	35200	33000	N/A
			SADT	N/A	36700	36200	34000	N/A
5065	16-201E	0.5 KM WEST OF QUEENSBOROUGH BRIDGE, NEW WESTMINSTER	AADT	N/A	21700	20100 *	24300	N/A
			SADT	N/A	21800	20000	24400	N/A
5065	16-201W	MARINE WAY WB THRU TRAFFIC, 0.5 KM WEST OF QUEENSBOROUGH BRIDGE, NEW WESTMINSTER	AADT	N/A	19700	21123	21784	21502
			SADT	N/A	19800	21081	21754	21996

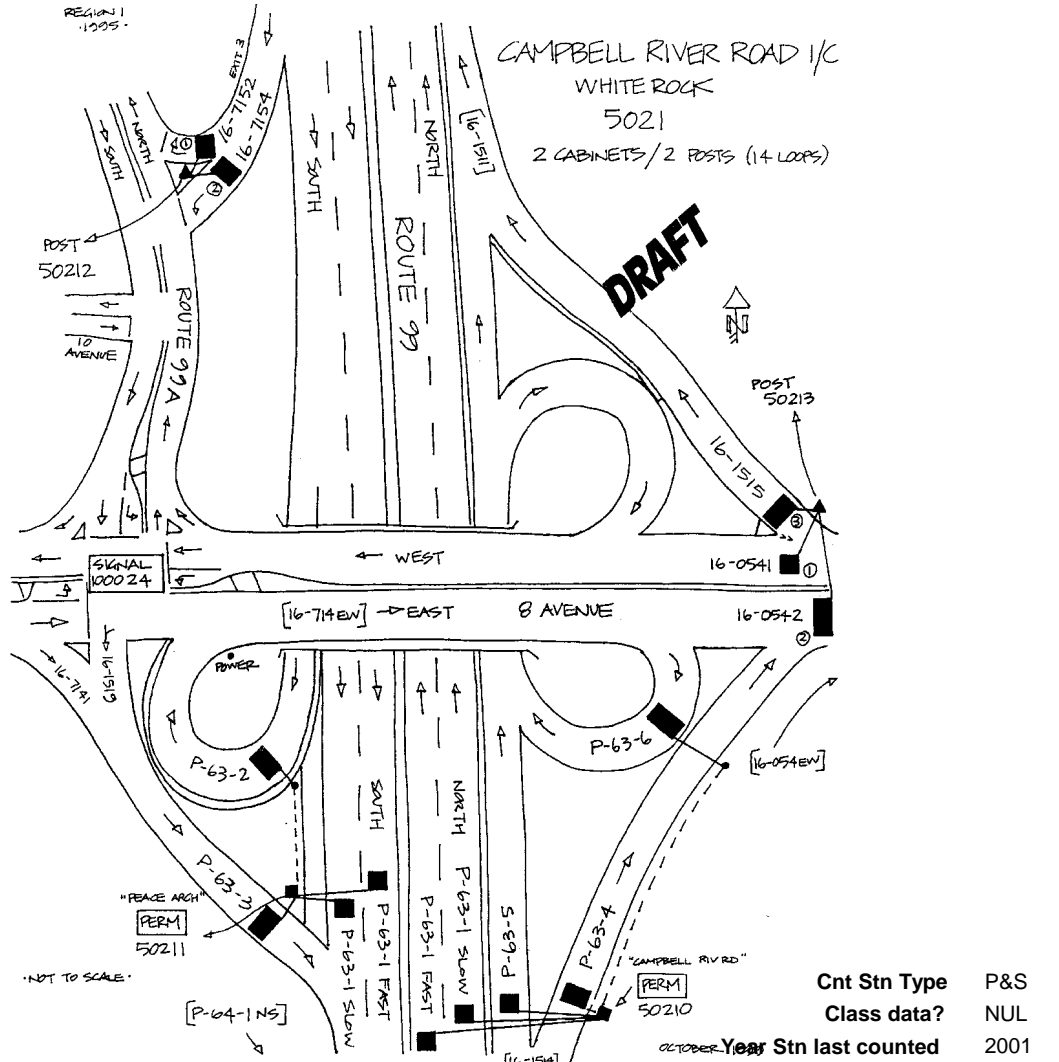
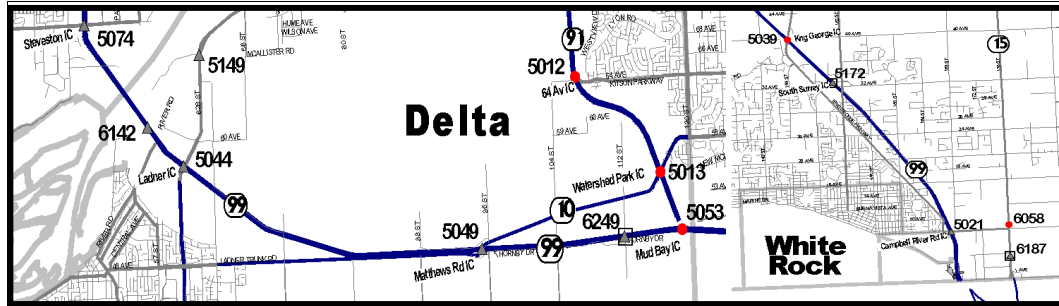


Cnt Stn Type SHRT
 Class data? NUL
 Year Stn last counted 2001

ROUTE 99 - VANCOUVER-BLAINE HIGHWAY

Canada/USA Border to Richmond

Stn #	TMP #	Location Description	2000	1999	1998	1997	1996	
5021	16-0541	8 AVENUE WB THRU TRAFFIC, JUST EAST OF ROUTE 99, WHITE ROCK	AADT	2914	2914	3108	N/A	N/A
			SADT	3496	3549	3626	N/A	N/A
5021	16-0542	8 AVENUE EB THRU TRAFFIC, JUST EAST OF ROUTE 99, WHITE ROCK	AADT	7444	7483	7226	N/A	N/A
			SADT	8560	8694	8463	N/A	N/A
5021	16-054E	C 0.5 KM EAST OF ROUTE 99, WHITE ROCK	AADT	N/A	7369	7491	N/A	7755
			SADT	N/A	7837	8773	N/A	9152
5021	16-054W	C	AADT	N/A	7968	7983 *	N/A	7919
			SADT	N/A	8476	8462 *	N/A	8466
5021	16-1514	C ROUTE 99 NB TO 8 AVENUE E&WB, WHITE ROCK	AADT	2100 *	2016	2186	2624	2665
			SADT	2400 *	2526	2627	3088	3294
5021	16-1515	8 AVENUE WB TO ROUTE 99 NB, WHITE ROCK	AADT	4802	4776	4688	N/A	4270
			SADT	5002	4812	4909	N/A	5051
5021	16-7152	ROUTE 99 SB TO ROUTE 99A NB, WHITE ROCK	AADT	1619	1559	1599	N/A	1151
			SADT	1665	1561	1908	N/A	1307
5021	16-7154	ROUTE 99 SB TO ROUTE 99A SB AND 8 AVENUE E&WB, WHITE ROCK	AADT	1450 *	1402	1374	N/A	1451
			SADT	1500 *	1494	1361	N/A	1483
5021	P-63-1N	ROUTE 99 NB THRU TRAFFIC, JUST SOUTH OF 8 AVENUE, WHITE ROCK	AADT	4500 *	4219	4247	4835	4972
			SADT	5000 *	5538	5395	6211	6433
5021	P-63-1S	ROUTE 99 SB THRU TRAFFIC, JUST SOUTH OF 8 AVENUE, WHITE ROCK	AADT	N/A	4228	4231	5056	5190
			SADT	N/A	5613	5306	6343	6652
5021	P-63-2	ROUTE 99 /B TO 8 AVENUE /B, WHITE ROCK	AADT	3800 *	3795	3819	3759	3526
			SADT	4050 *	4238	4373	4431	4198
5021	P-63-3	8 AVENUE E&WB AND ROUTE 99A SB TO ROUTE 99 SB, WHITE ROCK	AADT	2200 *	2014	2116	2570	2667
			SADT	2350 *	2562	2450	2941	3144
5021	P-63-4	ROUTE 99 NB TO 8 AVENUE EB, WHITE ROCK	AADT	800 *	628	653	779	763
			SADT	900 *	910	910	1106	1180
5021	P-63-5	ROUTE 99 NB TO 8 AVENUE WB, WHITE ROCK	AADT	1450 *	1388	1540	1845	1901
			SADT	1500 *	1616	1718	1981	2114



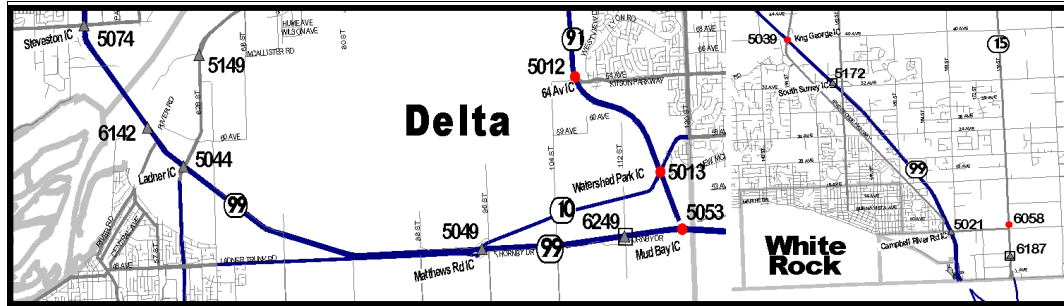
ROUTE 99 - VANCOUVER-BLAINE HIGHWAY

Canada/USA Border to Richmond

Stn #	TMP #	Location Description		2000	1999	1998	1997	1996
5021	P-63-6	8 AVENUE EB TO ROUTE 99 NB, WHITE ROCK	AADT	2000 *	2137	2108	1932	1761
			SADT	2100 *	2206	2240	2086	1975
5021	P-64-1N	0.8 KM SOUTH OF 8 AVENUE (CAMPBELL RIVER ROAD I/C), SURREY	AADT	N/A	6236	6542	7459	7636
			SADT	N/A	8063	8022	9298	9726
5021	P-64-1S		AADT	6150 *	6242	6347	7624	7858
			SADT	8000 *	8176	7755	9284	9795

ROUTE 99 - VANCOUVER-BLAINE HIGHWAY

Canada/USA Border to Richmond



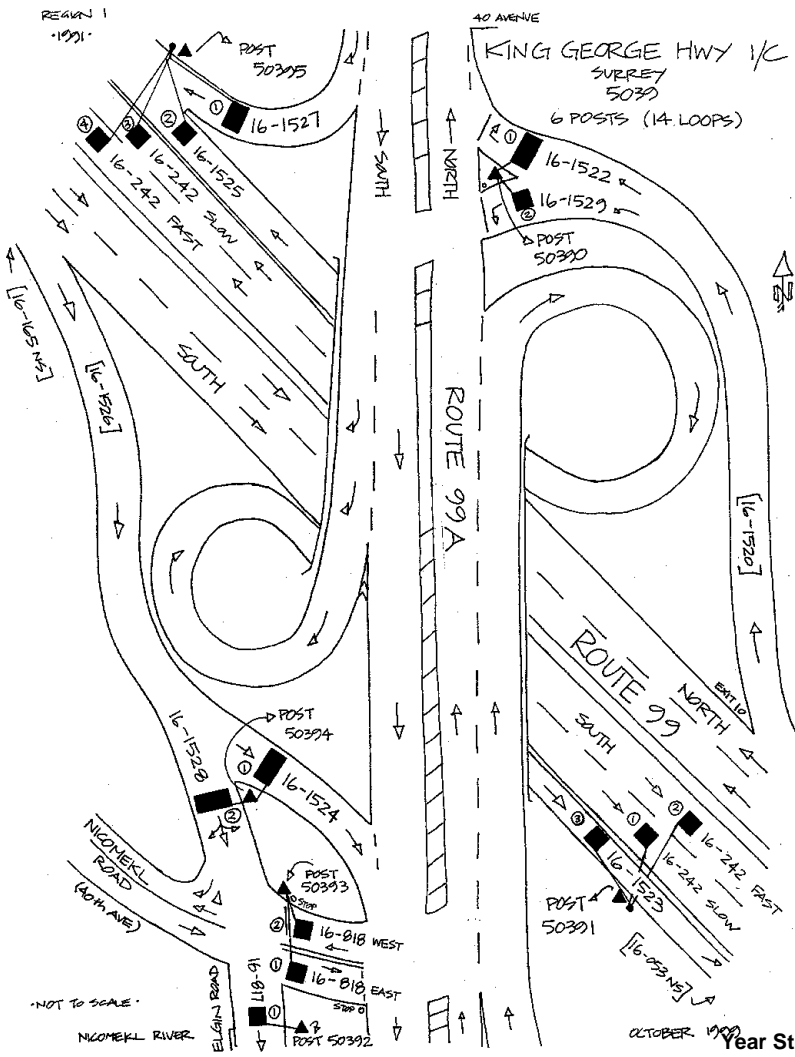
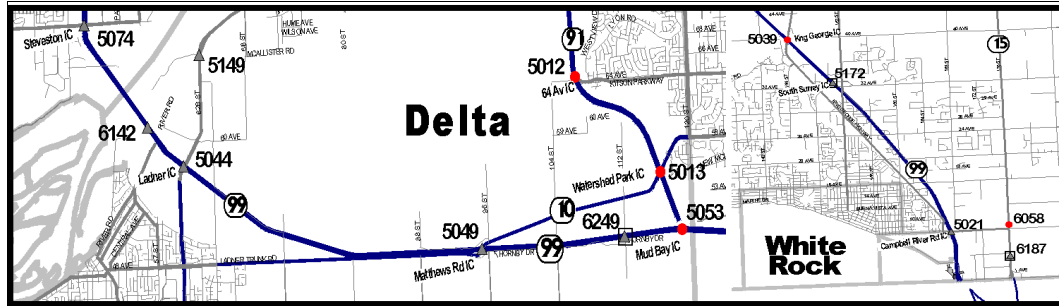
Stn #	TMP #	Location Description		2000	1999	1998	1997	1996
5172	P-16-161	32 AVENUE DIVERSION E&WB TO ROUTE 99 NB, SOUTH SURREY	AADT	8200 *	N/A	N/A	N/A	N/A
			SADT	8400	N/A	N/A	N/A	N/A
5172	P-16-162	ROUTE 99 NB THRU TRAFFIC, JUST NORTH OF 32 AVENUE DIVERSION (SLOW LANE), SOUTH SURREY	AADT	6900 *	N/A	N/A	N/A	N/A
			SADT	7100	N/A	N/A	N/A	N/A
5172	P-16-163	ROUTE 99 NB THRU TRAFFIC, JUST NORTH OF 32 AVENUE DIVERSION (FAST LANE), SOUTH SURREY	AADT	4500 *	N/A	N/A	N/A	N/A
			SADT	4700	N/A	N/A	N/A	N/A
5172	P-16-164	ROUTE 99 SB THRU TRAFFIC, JUST NORTH OF 32 AVENUE DIVERSION (FAST LANE), SOUTH SURREY	AADT	5200 *	N/A	N/A	N/A	N/A
			SADT	5400	N/A	N/A	N/A	N/A
5172	P-16-165	ROUTE 99 SB THRU TRAFFIC, JUST NORTH OF 32 AVENUE DIVERSION (SLOW LANE), SOUTH SURREY	AADT	9400 *	N/A	N/A	N/A	N/A
			SADT	9600	N/A	N/A	N/A	N/A
5172	P-16-166	ROUTE 99 SB TO 32 AVENUE DIVERSION E&WB, SOUTH SURREY	AADT	4800 *	N/A	N/A	N/A	N/A
			SADT	5000	N/A	N/A	N/A	N/A
5172	P-16-16N	C ROUTE 99, 0.9 KM NORTH OF 32 AVENUE DIVERSION, SOUTH SURREY	AADT	20000 *	N/A	N/A	N/A	N/A
			SADT	20200	N/A	N/A	N/A	N/A
5172	P-16-16S	C	AADT	19800 *	N/A	N/A	N/A	N/A
			SADT	20000	N/A	N/A	N/A	N/A

Cnt Stn Type PERM
 Class data? S&C
 Year Stn last counted 2001

ROUTE 99 - VANCOUVER-BLAINE HIGHWAY

Canada/USA Border to Richmond

Stn #	TMP #	Location Description	2000	1999	1998	1997	1996
5039	16-053N	C 0.3 KM SOUTH OF ROUTE 99A, SURREY (COMPOSITE - KING GEORGE HWY I/C)	AADT	N/A	10284 *	9300	N/A
			SADT	N/A	10593 *	9500	N/A
5039	16-053S	C	AADT	15333	15066	11897	13135
			SADT	16238	15924	13209	14144
5039	16-1520	C ROUTE 99 NB TO ROUTE 99A N&SB, SURREY (COMPOSITE - KING GEORGE HWY I/C)	AADT	N/A	1984	1480	N/A
			SADT	N/A	2345	1700	N/A
5039	16-1521	C ROUTE 99A N&SB TO ROUTE 99 NB, SURREY (COMPOSITE - KING GEORGE HWY I/C)	AADT	N/A	15700 *	13700 *	12967
			SADT	N/A	16200 *	14100 *	12887
5039	16-1522	ROUTE 99 NB TO ROUTE 99A NB, SURREY	AADT	N/A	1858	1769	2135
			SADT	N/A	2188	1957	2366
5039	16-1523	ROUTE 99A SB TO ROUTE 99 SB, SURREY	AADT	1787	1749	2036	2403
			SADT	1884	1843	2165	2557
5039	16-1524	ROUTE 99 SB TO ROUTE 99A SB, SURREY	AADT	N/A	7700	7700	N/A
			SADT	N/A	7900	7900	N/A
5039	16-1525	ROUTE 99A NB TO ROUTE 99 NB, SURREY	AADT	N/A	12600	11949	11896
			SADT	N/A	13000	12589	12653
5039	16-1526	ROUTE 99 SB TO ROUTE 99A N&SB, NICOMEKL ROAD WB AND ELGIN ROAD SB, SURREY	AADT	N/A	13213	12996	12881
			SADT	N/A	13954	13850	13884
5039	16-1527	ROUTE 99A SB TO ROUTE 99 NB, SURREY	AADT	2612	2573	1871 *	1670
			SADT	2888	2855	1927 *	1648
5039	16-1528	ROUTE 99 SB TO ROUTE 99A NB, NICOMEKL ROAD WB AND ELGIN ROAD SB, SURREY	AADT	6094	5885	5566 *	4728
			SADT	6257	5891	5612 *	4834
5039	16-1529	ROUTE 99 NB TO ROUTE 99A SB, SURREY	AADT	130	131	137	146
			SADT	160	160	161	172
5039	16-165N	C 0.5 KM SOUTH OF ROUTE 91, DELTA (COMPOSITE - KING GEORGE HWY I/C)	AADT	N/A	23222	23003	21926
			SADT	N/A	24210	24151	21816
5039	16-165S	0.5 KM SOUTH OF ROUTE 91, DELTA	AADT	N/A	26400	23200	N/A
			SADT	N/A	27000	24300	N/A



Cnt Stn Type SHRT
 Class data? NUL
 Year Stn last counted 2001

ROUTE 99 - VANCOUVER-BLAINE HIGHWAY

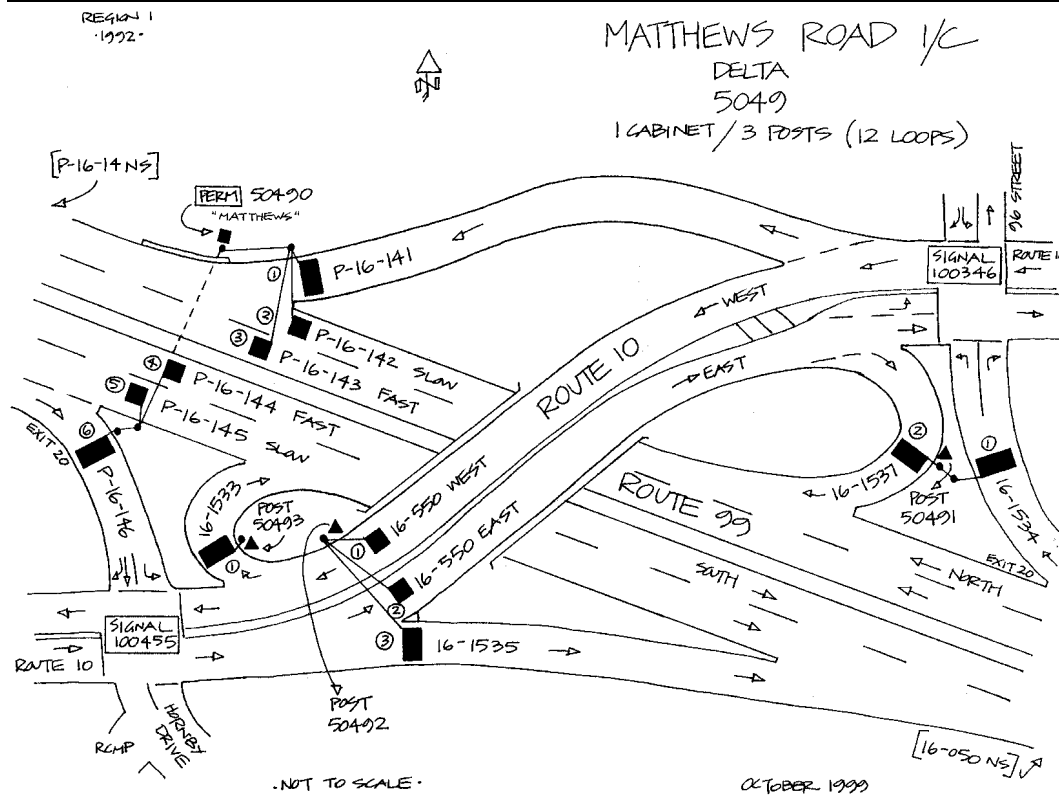
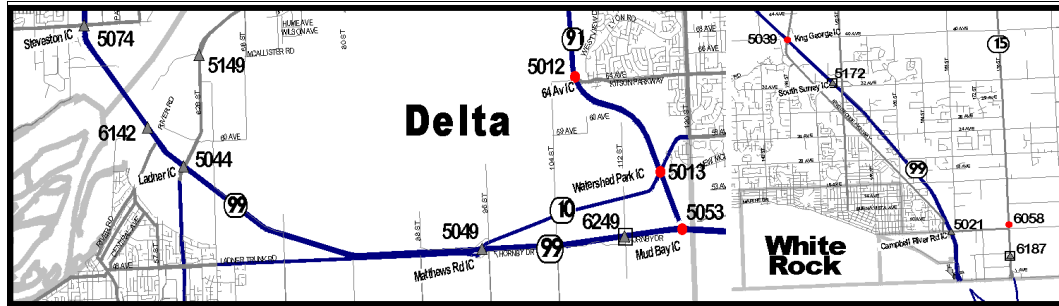
Canada/USA Border to Richmond

Stn #	TMP #	Location Description		2000	1999	1998	1997	1996
5039	16-242N	ROUTE 99 NB THRU TRAFFIC, JUST NORTH OF ROUTE 99A, SURREY	ADT	9222	9171	9304	10199	9485
			SADT	10195	10321	10559	10921	10976
5039	16-242S	ROUTE 99 SB THRU TRAFFIC, JUST SOUTH OF ROUTE 99A, SURREY	ADT	13410	13168	9951	9766	9509
			SADT	14233	13948	11081	10401	11564
5039	16-817	ELGIN ROAD SB THRU TRAFFIC, JUST NORTH OF NICOMEKL RIVER CROSSING, SURREY	ADT	8216	8022	6316	6354	6035
			SADT	8876	8647	6882	7023	6791
5039	16-818E	NICOMEKL ROAD EB THRU TRAFFIC, JUST EAST OF ELGIN ROAD	ADT	1386	1306	1177 *	1007	1187
			SADT	1370	1272	1136 *	1028	1287
5039	16-818W	NICOMEKL ROAD WB THRU TRAFFIC, JUST EAST OF ELGIN ROAD	ADT	1365	1317	N/A	N/A	2014
			SADT	1462	1412	N/A	N/A	2182

ROUTE 99 - VANCOUVER-BLAINE HIGHWAY

Canada/USA Border to Richmond

Stn #	TMP #	Location Description	2000	1999	1998	1997	1996
5049	16-1533	ROUTE 10 WB TO ROUTE 99 SB, DELTA	AADT 126	128	127	126	138
			SADT 133	135	160	163	219
5049	16-1534	ROUTE 99 NB TO ROUTE 10 E&WB AND 96 STREET NB, DELTA	AADT 2157	2166	2088	2181	1842
			SADT 2469	2499	2424	2371	2002
5049	16-1535	ROUTE 10 EB TO ROUTE 99 SB, DELTA	AADT N/A	N/A	1989	1954	1819
			SADT N/A	N/A	2307	2295	1951
5049	16-1537	ROUTE 10 EB TO ROUTE 99 NB, DELTA	AADT 154	155	141	141	136
			SADT 172	173	165	168	145
5049	16-550E	ROUTE 10 EB THRU TRAFFIC, JUST WEST OF ROUTE 99, DELTA	AADT 8895	8821	8890	8652	9407
			SADT 10031	10096	9876	9630	11015
5049	16-550W	ROUTE 10 WB THRU TRAFFIC, JUST WEST OF ROUTE 99, DELTA	AADT 7315	7230	7994	7351	N/A
			SADT 7313	7713	8645	8000	N/A
5049	P-16-141	ROUTE 10 WB TO ROUTE 99 NB, DELTA	AADT 4700 *	4927	5098	5271	5352
			SADT 4911	5202	5389	5752	5841
5049	P-16-142	ROUTE 99 NB THRU TRAFFIC, JUST NORTH OF ROUTE 10 (SLOW LANE), DELTA	AADT 7900 *	7700 *	N/A	N/A	N/A
			SADT 8150 *	7900 *	N/A	N/A	N/A
5049	P-16-143	ROUTE 99 NB THRU TRAFFIC, JUST NORTH OF ROUTE 10 (FAST LANE), DELTA	AADT 8800 *	8700 *	N/A	N/A	N/A
			SADT 9400 *	9300 *	N/A	N/A	N/A
5049	P-16-144	ROUTE 99 SB THRU TRAFFIC, JUST NORTH OF ROUTE 10 (FAST LANE), DELTA	AADT 9300 *	9100 *	N/A	N/A	N/A
			SADT 9800 *	9600 *	N/A	N/A	N/A
5049	P-16-145	ROUTE 99 SB THRU TRAFFIC, JUST NORTH OF ROUTE 10 (SLOW LANE), DELTA	AADT 9400 *	9300 *	N/A	N/A	N/A
			SADT 9600 *	9500 *	N/A	N/A	N/A
5049	P-16-146	ROUTE 99 SB TO ROUTE 10 E&WB AND HORNBY DRIVE SB, DELTA	AADT 3500 *	3600 *	2506	3034	3576
			SADT 3800 *	3900 *	2508	3309	3903
5049	P-16-14N C	ROUTE 99, 0.5 KM NORTH OF ROUTE 10, DELTA	AADT 21800 *	21700 *	N/A	N/A	N/A
			SADT 22400 *	22300 *	N/A	N/A	N/A
5049	P-16-14S C		AADT 22600 *	22500 *	N/A	N/A	N/A
			SADT 23200 *	23100 *	N/A	N/A	N/A

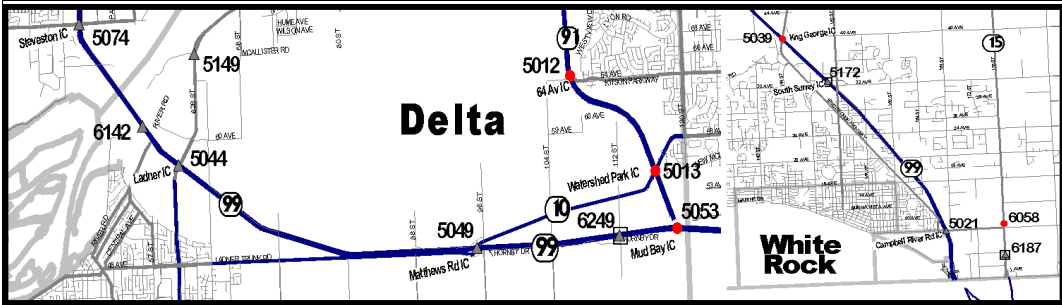


Cnt Stn Type P&S
 Class data? NUL
 Year Stn last counted 2001

ROUTE 99 - VANCOUVER-BLAINE HIGHWAY

Canada/USA Border to Richmond

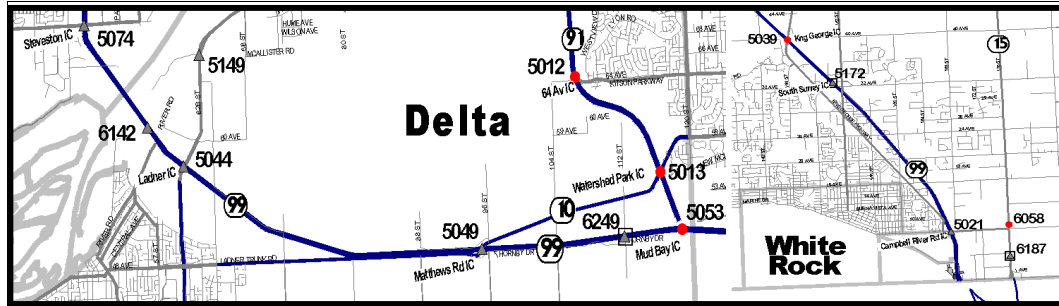
Stn #	TMP #	Location Description		2000	1999	1998	1997	1996
6249	P-16-121	ROUTE 99, JUST SOUTH OF 112 STREET AND 1.3 KM NORTH OF ROUTE 91 (NB SLOW LANE)	AADT	10046	9935	9700 *	N/A	N/A
			SADT	11013	10910	10450	N/A	N/A
6249	P-16-122	ROUTE 99, JUST SOUTH OF 112 STREET AND 1.3 KM NORTH OF ROUTE 91 (NB FAST LANE)	AADT	8110	7996	7800 *	N/A	N/A
			SADT	8911	8817	8367	N/A	N/A
6249	P-16-123	ROUTE 99, JUST SOUTH OF 112 STREET AND 1.3 KM NORTH OF ROUTE 91 (SB FAST LANE)	AADT	8534	8284	8200 *	N/A	N/A
			SADT	9382	9088	9000	N/A	N/A
6249	P-16-124	ROUTE 99, JUST SOUTH OF 112 STREET AND 1.3 KM NORTH OF ROUTE 91 (SB SLOW LANE)	AADT	11582	11714	11600 *	N/A	N/A
			SADT	12343	12511	12400	N/A	N/A
6249	P-16-12N	C		AADT	18156	17931	18000 *	N/A
				SADT	19925	19726	18800	N/A
6249	P-16-12S	C		AADT	20116	19998	19800 *	N/A
				SADT	21725	21599	21200	N/A



Cnt Stn Type PERM
 Class data? S&C
 Year Stn last counted 2001

ROUTE 99 - VANCOUVER-BLAINE HIGHWAY

Canada/USA Border to Richmond



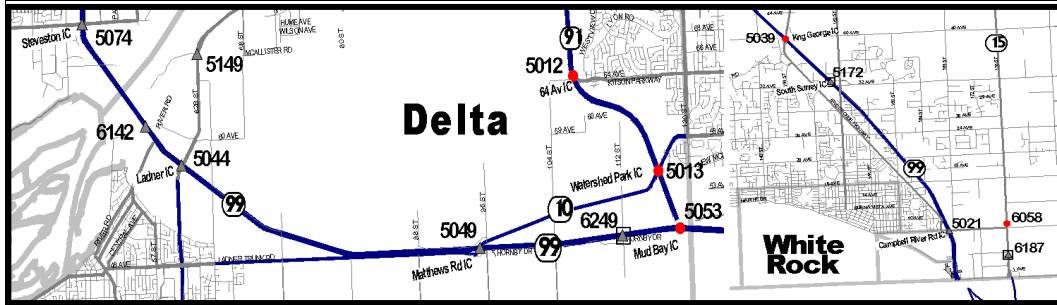
Stn #	TMP #	Location Description	2000	1999	1998	1997	1996
5044	P-16-46	ROUTE 99 SB TO RIVER ROAD SB, JUST NORTH OF ROUTE 17, DELTA	AADT 33000 *	33712	33644	34015	31496
		SADT 35000 *	35736	35878	36782	36516	
5044	P-16-47		AADT 5600 *	5603	5671	5622	5039
		SADT 5600 *	5464	5619	5528	5470	
5044	P-61-1N	ROUTE 17 NB AND RIVER ROAD (62B STREET) SB TO ROUTE 99 NB, DELTA	AADT 19200 *	19335	19241	19012	18927
		SADT 20000 *	20122	20217	20040	20315	
5044	P-61-1S		AADT 4500 *	4560	4685	5035	4894
		SADT 4600 *	4573	4701	4942	4933	
5044	P-61-2N	RIVER ROAD (62B STREET) NB, JUST NORTH OF ROUTE 99, DELTA	AADT 4000 *	4053	4028	3986	3968
		SADT 4100 *	4132	4207	4108	4325	
5044	P-61-2S		AADT 6300 *	6218	5905	5618	5608
		SADT 6600 *	6598	6385	6077	6381	
5044	P-61-3N	ROUTE 99 NB TO RIVER ROAD NB, DELTA	AADT 1300 *	1224	1142	977	872
		SADT 1400 *	1295	1218	1131	1000	
5044	P-61-3S	ROUTE 99 NB TO ROUTE 17 SB, DELTA	AADT 2300 *	2143	1930	1810	1742
		SADT 2500 *	2498	2231	2143	2201	
5044	P-61-4N	ROUTE 99 SB TO RIVER ROAD (62B STREET) NB AND ROUTE 17 SB, DELTA	AADT 3800 *	3753	3880	3931	3843
		SADT 4000 *	3820	3924	3986	3964	
5044	P-61-4S		AADT 14000 *	14060	13895	13749	13791
		SADT 14850 *	14980	14973	14934	15160	
5044	P-61-5N	ROUTE 17 NB AND RIVER ROAD (62B STREET) SB TO ROUTE 99 SB, DELTA	AADT 2600 *	2591	2393	2333	2221
		SADT 3100 *	3173	2969	3010	2992	
5044	P-61-5S		AADT 1200 *	1132	1000	861	780
		SADT 1150 *	1122	1065	942	824	
5044	P-61-7N	ROUTE 99 N&SB COUNTERFLOW LANES, DELTA	AADT 3000 *	2742	2773	3069	3032
		SADT 2800 *	2428	2462	2907	2791	
5044	P-61-7S		AADT 2500 *	2291	2314	2486	2166
		SADT 2400 *	2097	2165	2418	2251	

Cnt Stn Type PERM
 Class data? NUL
 Year Stn last counted 2001

ROUTE 99 - VANCOUVER-BLAINE HIGHWAY

Canada/USA Border to Richmond

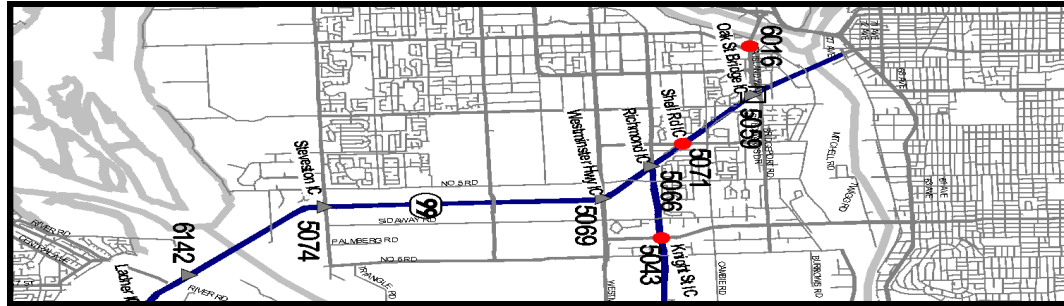
Stn #	TMP #	Location Description	2000	1999	1998	1997	1996	
6142	P-16-4N	ROUTE 99, AT SOUTH END OF DEAS SLOUGH BRIDGE, DELTA	AADT	41500 *	41524	41617	42515	41679
			SADT	43400	43436	43908	45285	45159
6142	P-16-4S		AADT	41300 *	41382	41310	41755	40683
			SADT	43150	43399	43690	44614	44091



Cnt Stn Type PERM
 Class data? NUL
 Year Stn last counted 2001

ROUTE 99 - VANCOUVER-BLAINE HIGHWAY

Richmond to Vancouver



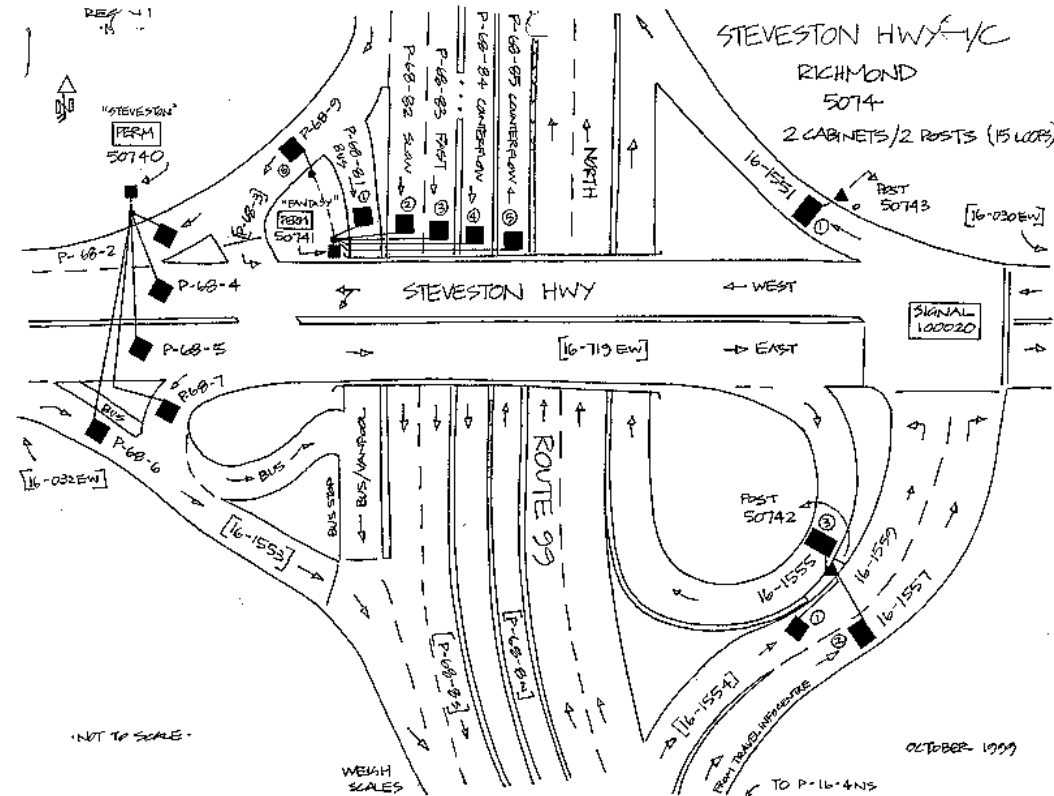
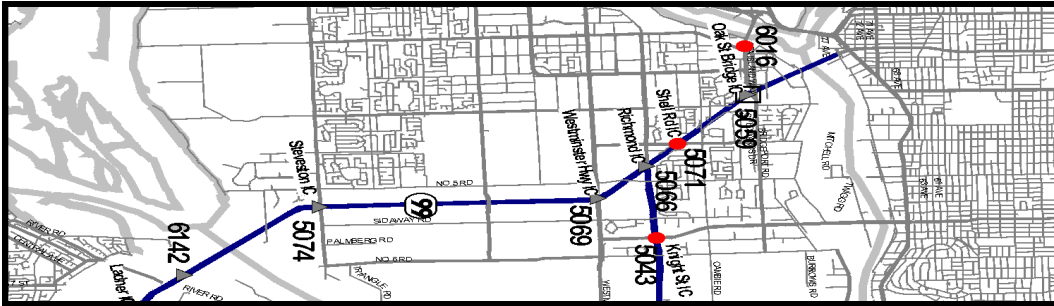
Stn #	TMP #	Location Description		2000	1999	1998	1997	1996
5149	P-18-1	DEAS ISLAND ACCESS ROAD TO RIVER ROAD SB, DELTA	AADT	220 *	228	229	217	211
			SADT	300 *	304	302	280	241
5149	P-18-2	RIVER ROAD SB THRU TRAFFIC, JUST SOUTH OF DEAS ISLAND ACCESS ROAD, DELTA	AADT	8000 *	7911	7819	7851	7698
			SADT	8100	7881	7879	7852	8053
5149	P-18-3	RIVER ROAD NB TO DEAS ISLAND ACCESS ROAD, DELTA	AADT	200 *	208	215	214	206
			SADT	250 *	277	281	260	221
5149	P-18-4	RIVER ROAD NB THRU TRAFFIC, JUST SOUTH OF DEAS ISLAND ACCESS ROAD, DELTA	AADT	7600 *	7443	7405	7350	7089
			SADT	7700	7586	7516	7528	7604
5149	P-18-5	DEAS ISLAND ACCESS ROAD TO RIVER ROAD NB, DELTA	AADT	120 *	114	144	134	129
			SADT	150 *	146	160	175	147
5149	P-18-6	RIVER ROAD SB TO DEAS ISLAND ACCESS ROAD, DELTA	AADT	180	175	185	179	154
			SADT	220	212	223	231	179
5149	P-69-6N	C RIVER ROAD, 0.5 KM SOUTH OF DEAS ISLAND ACCESS ROAD, DELTA	AADT	7800 *	7651	7620	7565	7298
			SADT	7900	7863	7796	7787	7825
5149	P-69-6S	C	AADT	8300 *	8139	8049	8067	7909
			SADT	8400	8185	8180	8131	8294

Cnt Stn Type PERM
 Class data? NUL
 Year Stn last counted 2001

ROUTE 99 - VANCOUVER-BLAINE HIGHWAY

Richmond to Vancouver

Stn #	TMP #	Location Description	2000	1999	1998	1997	1996
5074	16-032E	C 0.2 KM EAST OF NO.5 ROAD, RICHMOND	AADT 19500 *	19445	18790	17150	16647
			SADT 20900 *	20806	20078	17932	17748
5074	16-032W	C	AADT 18100 *	17870	17487	15949	15405
			SADT 19400 *	18993	18690	16614	16512
5074	16-1551	STEVESTON HWY WB TO ROUTE 99 NB, RICHMOND	AADT N/A	847	866	N/A	613
			SADT N/A	1227	1243	N/A	622
5074	16-1553	C STEVESTON HWY E&WB TO ROUTE 99 SB, RICHMOND	AADT 11100 *	11184	11085	10910	10896
			SADT 11800 *	11811	11768	11546	11706
5074	16-1554	C ROUTE 99 NB TO STEVESTON HWY E&WB, RICHMOND	AADT N/A	N/A	10878	N/A	10763
			SADT N/A	N/A	11712	N/A	11696
5074	16-1555	STEVESTON HWY EB TO ROUTE 99 NB, RICHMOND	AADT N/A	N/A	N/A	N/A	4989
			SADT N/A	N/A	N/A	N/A	5283
5074	16-1557	ROUTE 99 NB TO STEVESTON HWY EB, RICHMOND	AADT N/A	864	800	N/A	736
			SADT N/A	922	898	N/A	817
5074	16-1559	ROUTE 99 NB TO STEVESTON HWY WB, RICHMOND	AADT N/A	10555	9991	N/A	9358
			SADT N/A	11062	10853	N/A	10094
5074	16-719E	C AT ROUTE 99, RICHMOND	AADT 10600 *	10433	9995	7716	7056
			SADT 11500 *	11470	10753	7893	7491
5074	16-719W	C	AADT 13500 *	13438	13451	12147	11791
			SADT 14300 *	14285	14460	12731	12762
5074	P-68-2	ROUTE 99 SB TO STEVESTON HWY WB, RICHMOND	AADT 5600 *	5493	5162	4685	4420
			SADT 6100 *	5886	5442	4813	4654
5074	P-68-3	ROUTE 99 SB TO STEVESTON HWY EB, RICHMOND	AADT 1200 *	1374	1777	1281	1009
			SADT 1300 *	1514	1993	1322	1144
5074	P-68-4	STEVESTON HWY WB THRU TRAFFIC, JUST WEST OF ROUTE 99, RICHMOND	AADT 12300 *	12375	12325	11264	10985
			SADT 13100 *	13104	13249	11801	11858
5074	P-68-5	STEVESTON HWY EB THRU TRAFFIC, JUST WEST OF ROUTE 99, RICHMOND	AADT 9500 *	9324	8830	7123	6556
			SADT 10700 *	10177	9522	7317	6947



Cnt Stn Type P&S
 Class data? NUL
 Year Stn last counted 2001

ROUTE 99 - VANCOUVER-BLAINE HIGHWAY

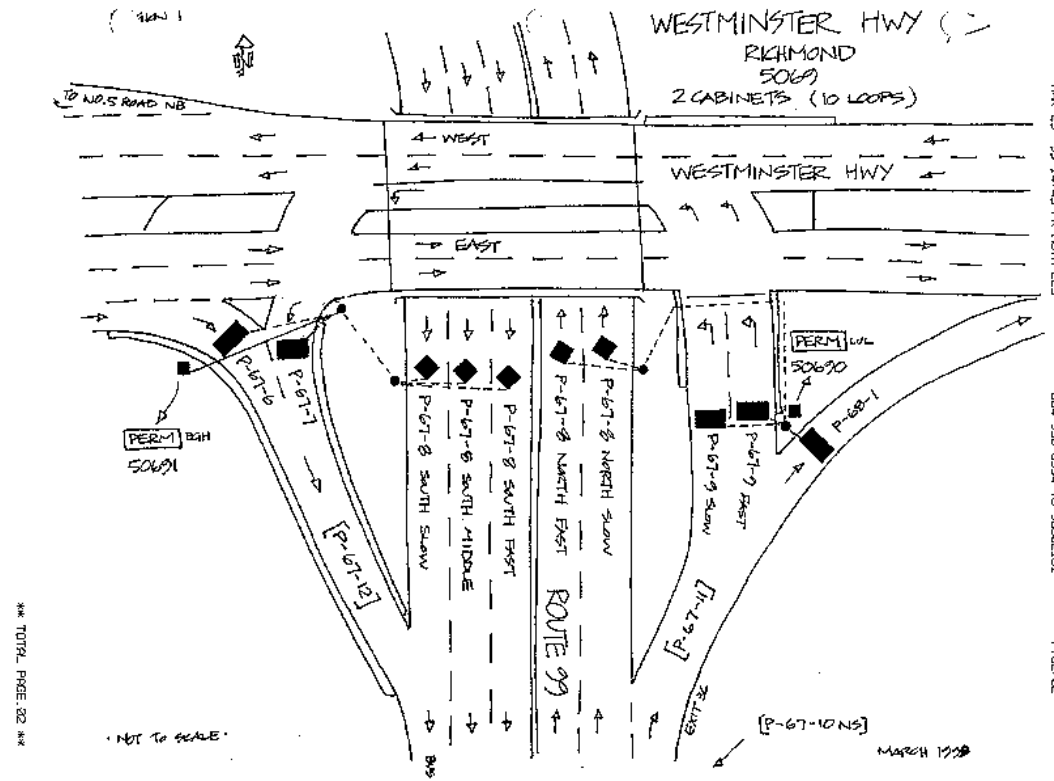
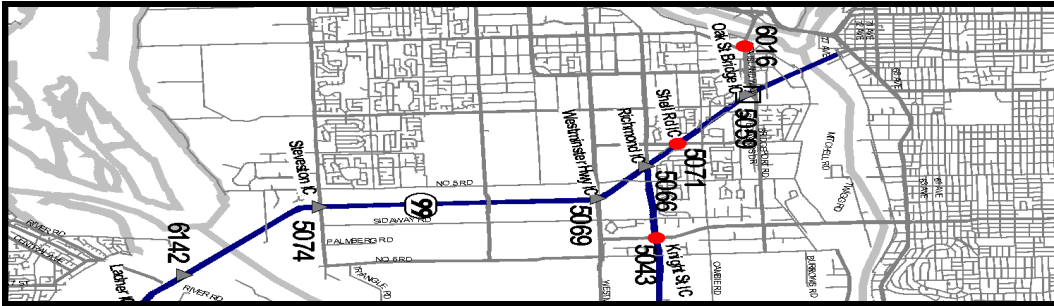
Richmond to Vancouver

Stn #	TMP #	Location Description		2000	1999	1998	1997	1996
5074	P-68-6	STEVESTON HWY EB TO ROUTE 99 SB, RICHMOND	AADT	N/A	10121	9960	10027	10090
			SADT	N/A	10629	10557	10616	10801
5074	P-68-7	STEVESTON HWY WB TO ROUTE 99 SB, RICHMOND	AADT	1000 *	1063	1125	882	806
			SADT	1100 *	1182	1212	930	904
5074	P-68-81	ROUTE 99 SB THRU TRAFFIC, JUST NORTH OF STEVESTON HWY (BUS/TRUCK LANE), RICHMOND	AADT	1600 *	1500 *	N/A	N/A	N/A
			SADT	1300 *	1400 *	N/A	N/A	N/A
5074	P-68-82	ROUTE 99 SB THRU TRAFFIC, JUST NORTH OF STEVESTON HWY (SLOW LANE), RICHMOND	AADT	13100 *	12900	N/A	N/A	N/A
			SADT	13500 *	13000 *	N/A	N/A	N/A
5074	P-68-83	ROUTE 99 SB THRU TRAFFIC, JUST NORTH OF STEVESTON HWY (FAST LANE), RICHMOND	AADT	13200 *	13300 *	N/A	N/A	N/A
			SADT	13500 *	13600 *	N/A	N/A	N/A
5074	P-68-84	ROUTE 99 SB THRU TRAFFIC, JUST NORTH OF STEVESTON HWY (SB COUNTERFLOW LANE)	AADT	2300 *	2400 *	N/A	N/A	N/A
			SADT	2600 *	2700 *	N/A	N/A	N/A
5074	P-68-85	ROUTE 99 NB COUNTERFLOW LANE, JUST NORTH OF STEVESTON HWY, RICHMOND	AADT	3200 *	3000 *	2844	3177	3070
			SADT	3000 *	2800 *	2507	2969	2860
5074	P-68-8N	ROUTE 99 SB THRU TRAFFIC, JUST NORTH OF STEVESTON HWY, RICHMOND (NB COUNTERFLOW LANE)	AADT	N/A	2926 *	2844	3177	3070
			SADT	N/A	2781 *	2507	2969	2860
5074	P-68-8S	C ROUTE 99 SB THRU TRAFFIC, JUST NORTH OF STEVESTON HWY, RICHMOND	AADT	34100 *	35967	29647	30237	29452
			SADT	31400 *	42770	31198	32308	31791
5074	P-68-9	ROUTE 99 SB TO STEVESTON HWY E&WB, RICHMOND	AADT	6700 *	6599	6280	5274	4901
			SADT	6900	7178	6671	5387	5194

ROUTE 99 - VANCOUVER-BLAINE HIGHWAY

Richmond to Vancouver

Stn #	TMP #	Location Description	2000	1999	1998	1997	1996
5069	P-67-10N	C 0.3 KM SOUTH OF WESTMINSTER HWY, RICHMOND	AADT 38000 * SADT 40000 *	37816	34200 * 37600 *	N/A	N/A
5069	P-67-10S	C	AADT 36065 SADT 37870	36254 38273	36137 * 37944 *	N/A	N/A
5069	P-67-11	C NB TO WESTMINSTER HWY E&WB, RICHMOND	AADT 10100 * SADT 10400 *	9571	8900 * 9100 *	N/A	N/A
5069	P-67-12	C E&WB TO ROUTE 99 SB, RICHMOND	AADT 7575 SADT 7608	7575 7604	7576 7657	N/A	N/A
5069	P-67-6	WESTMINSTER HWY EB TO ROUTE 99 SB, RICHMOND	AADT 5239 SADT 5146	5330 5275	5433 5343	4926 5533	3144 3191
5069	P-67-7	WESTMINSTER HWY WB TO ROUTE 99 SB, RICHMOND	AADT 2336 SADT 2461	2245 2329	2220 2288	2199 2400	1969 2115
5069	P-67-8N	ROUTE 99 NB THRU TRAFFIC, JUST SOUTH OF WESTMINSTER HWY, RICHMOND	AADT 28116 SADT 29977	28298 30411	27900 29978	27524 28218	27546 29580
5069	P-67-8S	ROUTE 99 SB THRU TRAFFIC, JUST SOUTH OF WESTMINSTER HWY, RICHMOND	AADT 28490 SADT 30263	28679 30670	28364 30340	26288 29858	21452 23463
5069	P-67-9	ROUTE 99 NB TO WESTMINSTER HWY WB, RICHMOND	AADT 6100 * SADT 6150	6013 5914	6097 5950	6518 7152	6419 6114
5069	P-68-1	ROUTE 99 NB TO WESTMINSTER HWY EB, RICHMOND	AADT 3900 * SADT 4200	3558 4109	3715 4107	4201 4471	4159 4317



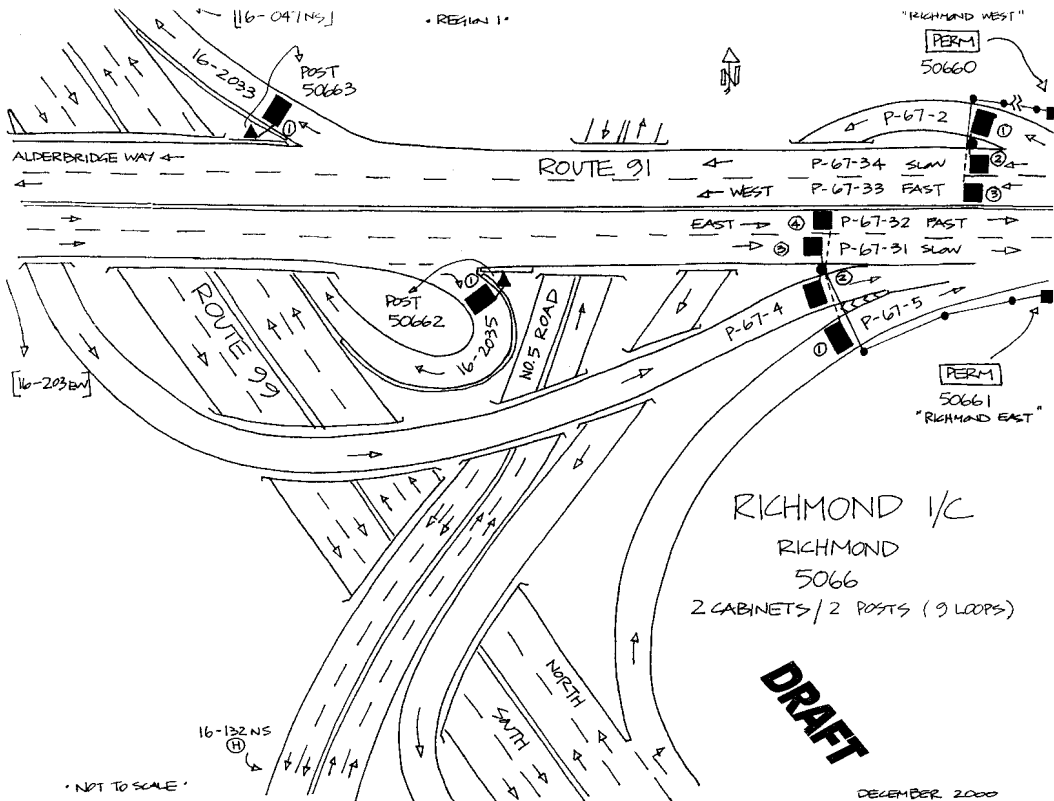
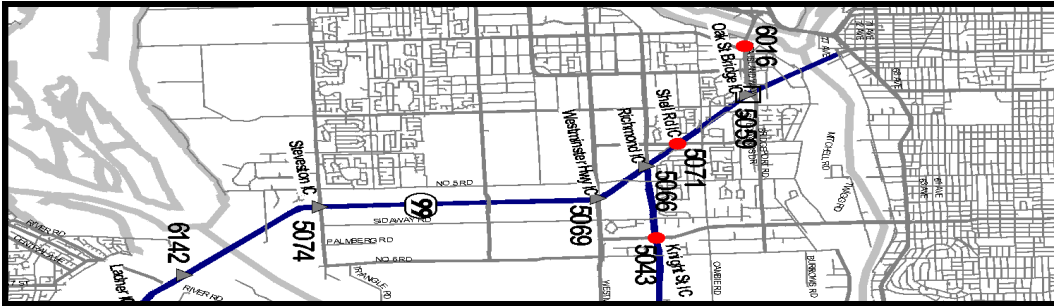
MAR 25 '99 14:43 PR ADTH EES
 EBD 530 6534 TO 9852131
 P.02/202

Cnt Stn Type	PERM
Class data?	NUL
Year Stn last counted	2001

ROUTE 99 - VANCOUVER-BLAINE HIGHWAY

Richmond to Vancouver

Stn #	TMP #	Location Description	2000	1999	1998	1997	1996	
5066	16-047N	C 0.5 KM NORTH OF ROUTE 91, RICHMOND	AADT	N/A	37584 *	36661	33398	28164
			SADT	N/A	39344 *	38787	36717	30132
5066	16-047S	C	AADT	37304	37328	36661	33398	28164
			SADT	39169	39289	38787	36717	30132
5066	16-2033	ROUTE 91 WB TO ROUTE 99 NB, RICHMOND	AADT	N/A	N/A	8455 *	N/A	7658
			SADT	N/A	N/A	8497 *	N/A	7799
5066	16-2035	ROUTE 91 EB TO ROUTE 99 NB, RICHMOND	AADT	544	599	585	N/A	473
			SADT	583	725	713	N/A	505
5066	P-67-2	ROUTE 91 WB TO ROUTE 99 SB, RICHMOND	AADT	9250 *	9223	8996	8648	8097
			SADT	9550	9650	9437	9051	8547
5066	P-67-3E	ROUTE 91, JUST EAST OF NO.5 ROAD, RICHMOND	AADT	17500 *	17356	16886	15884	11789
			SADT	17400	17256	16613	15325	12228
5066	P-67-3W		AADT	29900 *	29439	28531	26140	19497
			SADT	29900	29404	28654	25289	20578
5066	P-67-4	ROUTE 99 SB TO ROUTE 91 EB, RICHMOND	AADT	8814	8648	8296	7109	6711
			SADT	8909	8619	8447	6859	6669
5066	P-67-5	ROUTE 99 NB TO ROUTE 91 EB, RICHMOND	AADT	7996	7811	7535	7177	6798
			SADT	8157	7958	7742	7397	7012

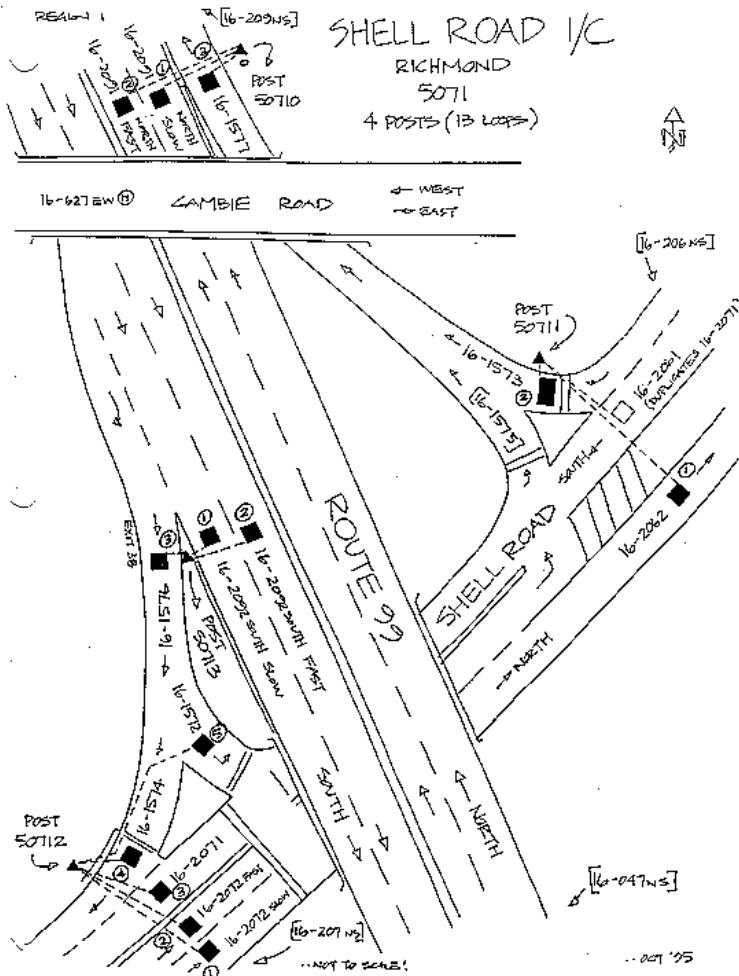
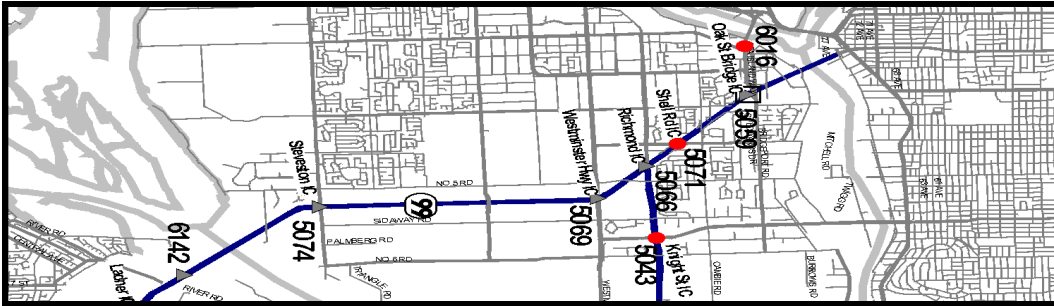


Cnt Stn Type P&S
 Class data? NUL
 Year Stn last counted 2001

ROUTE 99 - VANCOUVER-BLAINE HIGHWAY

Richmond to Vancouver

Stn #	TMP #	Location Description		2000	1999	1998	1997	1996
5071	16-1572	ROUTE 99 SB TO SHELL ROAD NB, RICHMOND	AADT	N/A	1137	1175	N/A	N/A
			SADT	N/A	1271	1270	N/A	N/A
5071	16-1573	SHELL ROAD SB TO ROUTE 99 NB, RICHMOND	AADT	3443	3189	3156	N/A	2835
			SADT	4041	3178	3178	N/A	2937
5071	16-1574	ROUTE 99 SB TO SHELL ROAD SB, RICHMOND	AADT	1003	3807	3777	N/A	N/A
			SADT	1082	3871	3991	N/A	N/A
5071	16-1575	SHELL ROAD NB TO ROUTE 99 NB, RICHMOND (COMPOSITE - SHELL ROAD I/C)	AADT	N/A	2344	2312	N/A	1898
			SADT	N/A	2418	2455	N/A	1969
5071	16-1576	ROUTE 99 SB TO SHELL ROAD N&SB, RICHMOND	AADT	3061	2531	2520	N/A	1861
			SADT	3199	2573	2553	N/A	1771
5071	16-1577	SHELL ROAD N&SB TO ROUTE 99 NB, RICHMOND	AADT	5300 *	4924	4748	N/A	4663
			SADT	5350 *	5109	4945	N/A	4715
5071	16-2062	SHELL ROAD NB THRU TRAFFIC, 0.1 KM NORTH OF ROUTE 99, RICHMOND	AADT	5900 *	5760	5625	N/A	5321
			SADT	6000 *	6546	6433	N/A	5673
5071	16-206N	0.2 KM NORTH OF ROUTE 99, RICHMOND (COMPOSITE - SHELL ROAD I/C)	AADT	5900 *	5756	5618	N/A	5322
			SADT	6000 *	6556	6442	N/A	5467
5071	16-206S	C	AADT	7760	6250	6504	N/A	N/A
			SADT	9057	6399	6763	N/A	N/A
5071	16-2071	SHELL ROAD SB THRU TRAFFIC, JUST SOUTH OF ROUTE 99, RICHMOND	AADT	4126	N/A	N/A	N/A	4203
			SADT	4311	N/A	N/A	N/A	4470
5071	16-2072	SHELL ROAD NB THRU TRAFFIC, JUST SOUTH OF ROUTE 99, RICHMOND	AADT	6812	6415	5942	N/A	6195
			SADT	7225	6839	6664	N/A	6370
5071	16-207N	0.1 KM SOUTH OF ROUTE 99, RICHMOND (COMPOSITE - SHELL ROAD I/C)	AADT	6812	N/A	6400 *	N/A	5868
			SADT	7225	N/A	6200 *	N/A	6043
5071	16-207S	C	AADT	5919	4438	4630	N/A	N/A
			SADT	6929	4550	4826	N/A	N/A
5071	16-2091	ROUTE 99 NB THRU TRAFFIC, 0.1 KM NORTH OF CAMBIE ROAD, RICHMOND	AADT	N/A	N/A	28500	N/A	N/A
			SADT	N/A	N/A	27600	N/A	N/A



DRAFT
 Year Stn last counted
 Cnt Stn Type SHRT
 Class data? NUL
 2000

ROUTE 99 - VANCOUVER-BLAINE HIGHWAY

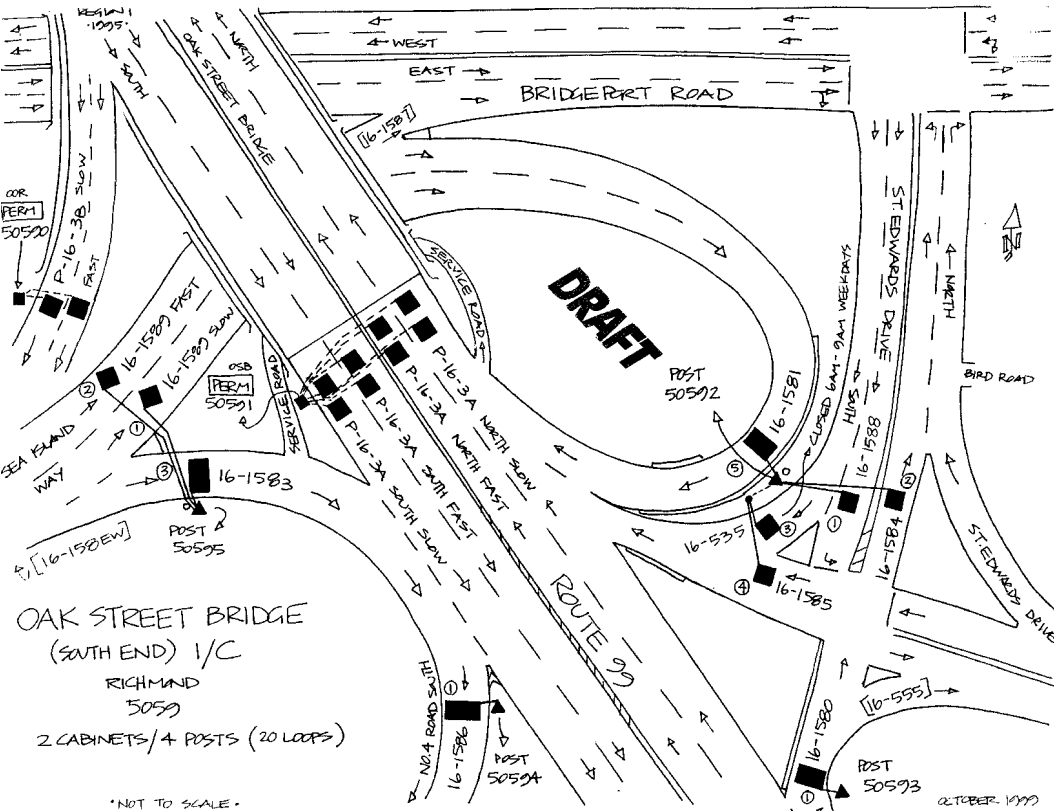
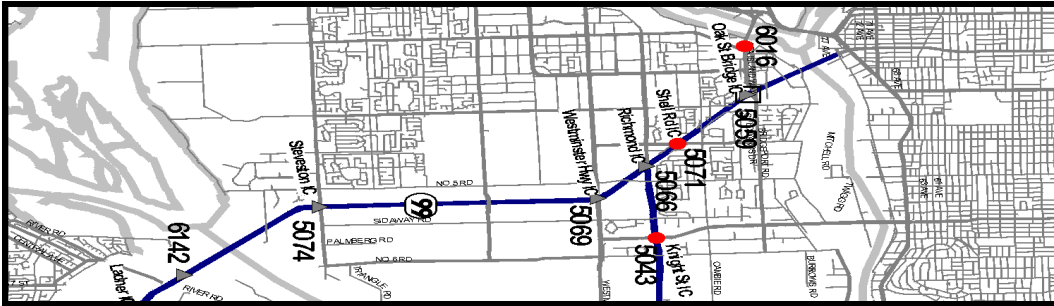
Richmond to Vancouver

Stn #	TMP #	Location Description		2000	1999	1998	1997	1996
5071	16-2092	ROUTE 99 SB THRU TRAFFIC, 0.2 KM NORTH OF SHELL ROAD, RICHMOND	AADT	27694	27932	27799	N/A	27002
			SADT	29345	28213	28741	N/A	27627
5071	16-209N	C 0.3 KM NORTH OF CAMBIE ROAD, RICHMOND (COMPOSITE - SHELL ROAD I/C)	AADT	36073	35240	34822	N/A	33305
			SADT	38029	37457	37002	N/A	34057
5071	16-209S	C	AADT	32676	31757	31012	N/A	N/A
			SADT	36376	35010	34818	N/A	N/A

ROUTE 99 - VANCOUVER-BLAINE HIGHWAY

Richmond to Vancouver

Stn #	TMP #	Location Description		2000	1999	1998	1997	1996
5059	16-1580	ROUTE 99 NB TO ST EDWARDS DRIVE N&SB, RICHMOND	AADT	8725	8517	7785	N/A	N/A
			SADT	9142	8920	8099	N/A	N/A
5059	16-1581	SEA ISLAND WAY EB TO ROUTE 99 NB, RICHMOND	AADT	13400 *	13210	10242	N/A	15956
			SADT	13800 *	13831	10248	N/A	18386
5059	16-1583	SEA ISLAND WAY EB TO ROUTE 99 SB, RICHMOND	AADT	N/A	8900	8050	N/A	7413
			SADT	N/A	9000	8100	N/A	7535
5059	16-1584	ROUTE 99 NB TO ST EDWARDS DRIVE NB, RICHMOND	AADT	N/A	7500	6814	N/A	7219
			SADT	N/A	7800	7565	N/A	7386
5059	16-1585	ST EDWARDS DRIVE NB TO ROUTE 99 NB, RICHMOND	AADT	770	742	753 *	N/A	774
			SADT	808	768	776 *	N/A	802
5059	16-1586	ROUTE 99 SB TO NO.4 ROAD SB, RICHMOND	AADT	4700 *	4604	4599	N/A	4830
			SADT	4800 *	4728	4735	N/A	5123
5059	16-1587	C SEA ISLAND WAY EB TO BRIDGEPORT ROAD EB, RICHMOND	AADT	N/A	6300	2627 *	N/A	N/A
			SADT	N/A	6400	2764 *	N/A	N/A
5059	16-1588	ST EDWARDS DRIVE SB LEFT TURN TO ST EDWARDS DRIVE SB	AADT	1210	1196	N/A	N/A	1152
			SADT	1240	1233	N/A	N/A	1176
5059	16-1589	SEA ISLAND WAY EB TO ROUTE 99 NB AND BRIDGEPORT ROAD EB, RICHMOND	AADT	16900	17302	13088	N/A	16045
			SADT	18490	18841	13096	N/A	16196
5059	16-158E	0.4 KM WEST OF ROUTE 99 AND 0.1 KM EAST OF GARDEN CITY ROAD, RICHMOND	AADT	N/A	25400	24100	N/A	23913
			SADT	N/A	25700	24300	N/A	24416
5059	16-158W		AADT	13100 *	14768	14609	N/A	N/A
			SADT	10000 *	14642	14566	N/A	N/A
5059	16-535	ST EDWARDS DRIVE SB TO ROUTE 99 NB, RICHMOND (CLOSED TO TRAFFIC WEEKDAYS)	AADT	2741	2765	2709	N/A	2481
			SADT	3263	3247	3200	N/A	2717
5059	16-555	C ROUTE 99 NB TO ST EDWARDS DRIVE SB, RICHMOND	AADT	727	720	507	N/A	N/A
			SADT	727	760	557	N/A	N/A
5059	P-16-31	ROUTE 99 SB THRU TRAFFIC, AT THE SOUTH END OF THE OAK STREET BRIDGE (SLOW LANE), RICHMOND	AADT	10100 *	N/A	N/A	N/A	N/A
			SADT	10200 *	N/A	N/A	N/A	N/A



Cnt Stn Type P&S
 Class data? S&C
 Year Stn last counted 2001

ROUTE 99 - VANCOUVER-BLAINE HIGHWAY

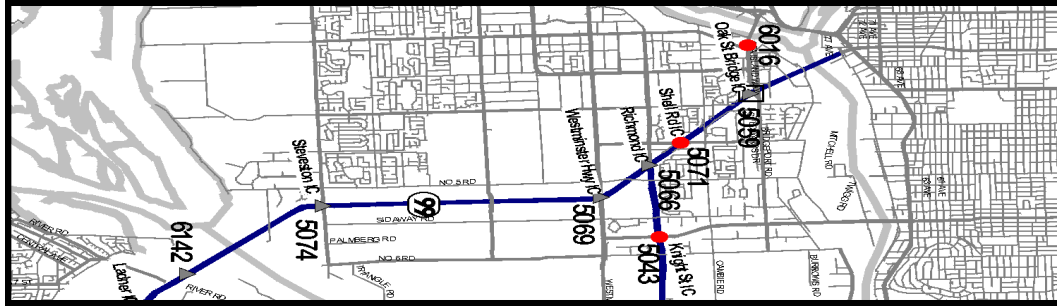
Richmond to Vancouver

Stn #	TMP #	Location Description		2000	1999	1998	1997	1996
5059	P-16-32	ROUTE 99 SB THRU TRAFFIC, AT THE SOUTH END OF THE OAK STREET BRIDGE (FAST LANE), RICHMOND	AADT	14100 *	N/A	N/A	N/A	N/A
			SADT	14200 *	N/A	N/A	N/A	N/A
5059	P-16-33	ROUTE 99 NB THRU TRAFFIC, AT THE SOUTH END OF THE OAK STREET BRIDGE (FAST LANE), RICHMOND	AADT	17200 *	N/A	N/A	N/A	N/A
			SADT	17300 *	N/A	N/A	N/A	N/A
5059	P-16-34	ROUTE 99 NB THRU TRAFFIC, AT THE SOUTH END OF THE OAK STREET BRIDGE (SLOW LANE), RICHMOND	AADT	22900 *	N/A	N/A	N/A	N/A
			SADT	23000 *	N/A	N/A	N/A	N/A
5059	P-16-35	ROUTE 99 SB TO SEA ISLAND WAY WB (SLOW LANE), RICHMOND	AADT	7900 *	N/A	N/A	N/A	N/A
			SADT	8000 *	N/A	N/A	N/A	N/A
5059	P-16-36	ROUTE 99 SB TO SEA ISLAND WAY WB (FAST LANE), RICHMOND	AADT	5700 *	N/A	N/A	N/A	N/A
			SADT	5800 *	N/A	N/A	N/A	N/A
5059	P-16-3AN	ROUTE 99, AT THE SOUTH END OF THE OAK STREET BRIDGE, RICHMOND	AADT	43500	44474	44043	43241	41930
			SADT	44675	45772	45796	44282	44019
5059	P-16-3AS		AADT	26033	26122	25925	25223	24574
			SADT	27038	26814	27141	26172	26030
5059	P-16-3B	ROUTE 99 (OAK STREET) SB TO SEA ISLAND WAY WB, RICHMOND	AADT	14600 *	14768	14613	14464	13909
			SADT	14400 *	14642	14566	14294	14093

ROUTE 99 - VANCOUVER-BLAINE HIGHWAY

Richmond to Vancouver

Stn #	TMP #	Location Description		2000	1999	1998	1997	1996
6016	16-039E	SEA ISLAND WAY, AT EAST END OF MORAY CHANNEL BRIDGE, RICHMOND	AADT	N/A	17800	N/A	N/A	N/A
			SADT	N/A	17900	N/A	N/A	N/A
6016	16-039W		AADT	16793	16432	N/A	N/A	11944
			SADT	17519	17175	N/A	N/A	12016

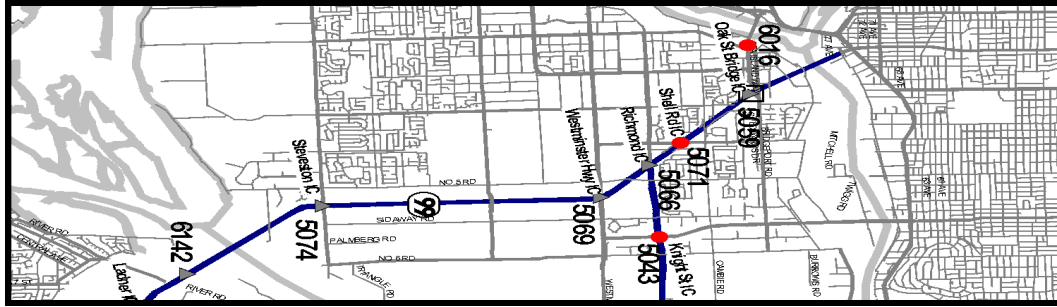


Cnt Stn Type SHRT
 Class data? NUL
 Year Stn last counted 2001

ROUTE 99 - VANCOUVER-BLAINE HIGHWAY

Richmond to Vancouver

Stn #	TMP #	Location Description		2000	1999	1998	1997	1996
6133	P-15-1N	ROUTE 1A/99, AT THE SOUTH END OF THE FIRST NARROWS BRIDGE, VANCOUVER	AADT	N/A	27289	25730	33132	32119
			SADT	N/A	27245	27979	34261	35032
6133	P-15-1S		AADT	N/A	31919	32497	32081	32542
			SADT	N/A	32727	33766	33465	35036

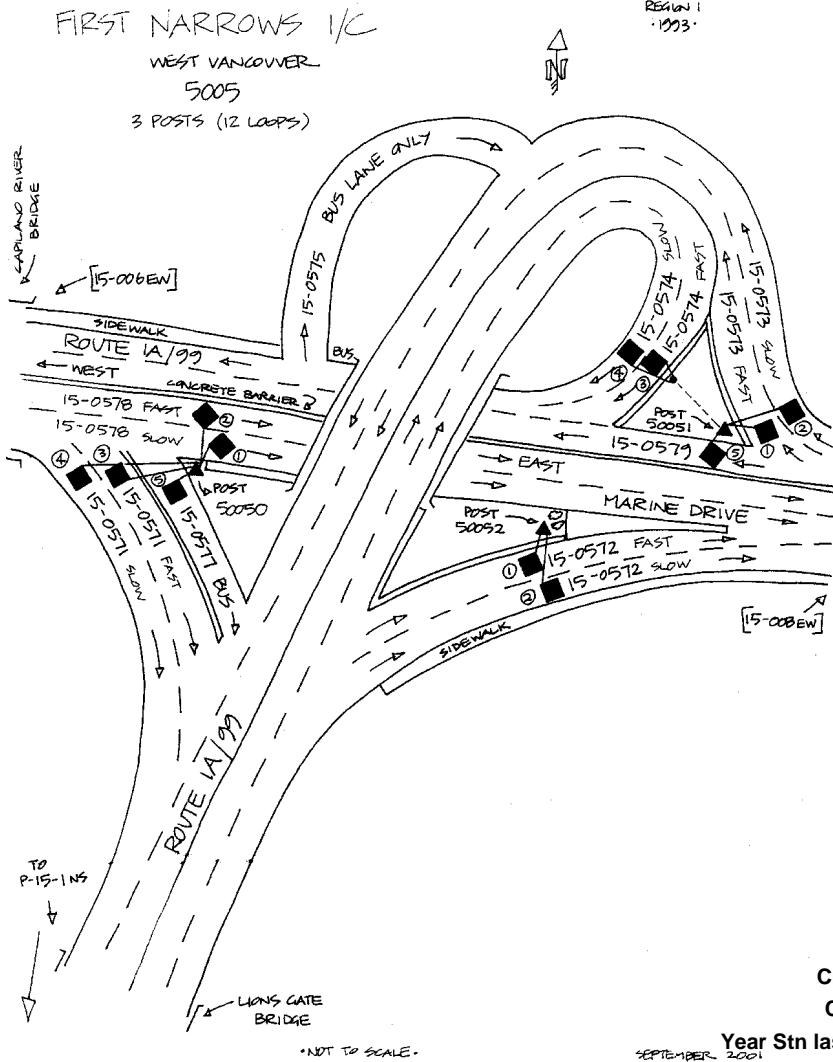
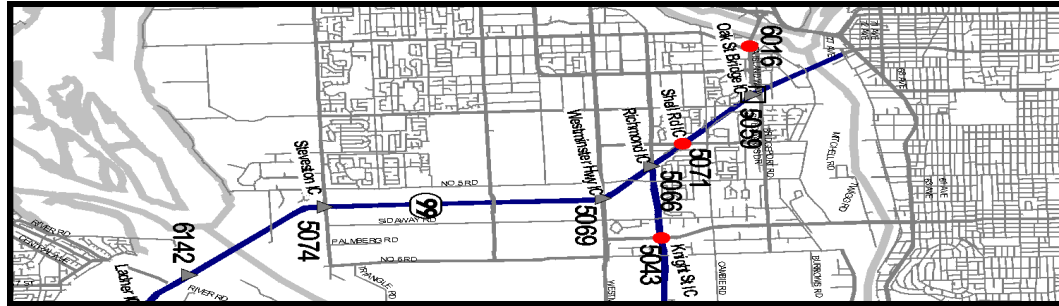


Cnt Stn Type PERM
 Class data? NUL
 Year Stn last counted 2001

ROUTE 99 - VANCOUVER-BLAINE HIGHWAY

Richmond to Vancouver

Stn #	TMP #	Location Description	2000	1999	1998	1997	1996
5005	15-006E	C AT WEST END OF CAPILANO RIVER BRIDGE, WEST VANCOUVER (COMPOSITE - FIRST NARROWS I/C)	AA DT 26247 SA DT 29046	26370 28968	N/A N/A	N/A N/A	N/A N/A
5005	15-006W	C	AA DT 23949 SA DT 25090	24277 25494	N/A N/A	N/A N/A	N/A N/A
5005	15-008E	C 0.2 KM WEST OF CAPILANO ROAD, WEST VANCOUVER (COMPOSITE - FIRST NARROWS I/C)	AA DT 26600 * SA DT 27800 *	26549 27767	N/A N/A	N/A N/A	N/A N/A
5005	15-008W	C	AA DT 26600 * SA DT 29000 *	26510 29011	N/A N/A	N/A N/A	N/A N/A
5005	15-0571	ROUTE 1A/99 SB AND MARINE DRIVE EB TO ROUTE 1A/99 SB, WEST VANCOUVER	AA DT 15600 * SA DT 16000 *	15588 15972	N/A N/A	N/A N/A	N/A N/A
5005	15-0572	ROUTE 1A/99 NB TO MARINE DRIVE EB, WEST VANCOUVER	AA DT 16895 SA DT 17862	17063 18076	N/A N/A	N/A N/A	N/A N/A
5005	15-0573	MARINE DRIVE WB TO ROUTE 1A/99 SB, WEST VANCOUVER	AA DT 15971 SA DT 17595	15784 17422	N/A N/A	N/A N/A	N/A N/A
5005	15-0574	ROUTE 1A/99 NB TO ROUTE 1A/99 NB AND MARINE DRIVE WB, WEST VANCOUVER	AA DT 15700 * SA DT 16600 *	15779 16684	N/A N/A	N/A N/A	N/A N/A
5005	15-0577	ROUTE 1A/99 SB AND MARINE DRIVE EB TO ROUTE 1A/99 SB (BUS LANE ONLY)	AA DT 95 SA DT 96	81 92	N/A N/A	N/A N/A	N/A N/A
5005	15-0578	MARINE DRIVE EB THRU TRAFFIC, JUST WEST OF ROUTE 1A/99, WEST VANCOUVER	AA DT 9794 SA DT 11425	9813 11436	N/A N/A	N/A N/A	N/A N/A
5005	15-0579	MARINE DRIVE WB THRU TRAFFIC, 0.2 KM EAST OF ROUTE 1A/99, WEST VANCOUVER	AA DT 9800 * SA DT 11000 *	9555 11809	N/A N/A	N/A N/A	N/A N/A

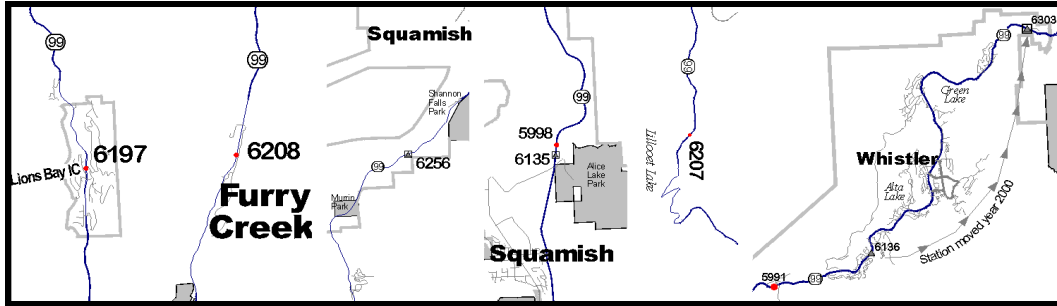


Cnt Stn Type SHRT
Class data? NUL
Year Stn last counted 2001

ROUTE 99 - SEA TO SKY HIGHWAY

Horseshoe Bay to Lillooet

Stn #	TMP #	Location Description		2000	1999	1998	1997	1996
6137	P-15-5N	ROUTE 99, 1.5 KM NORTH OF ROUTE 1/ROUTE 99, HORSESHOE BAY	AADT	6711	6819	6769	6591	6243
			SADT	7881	8132	8196	8208	7719
6137	P-15-5S	1ROUTE 99, 1.5 KM NORTH OF ROUTE 1/ROUTE 99, HORSESHOE BAY	AADT	6759	6797	6737	6569	6239
			SADT	8026	8144	8225	8117	7665

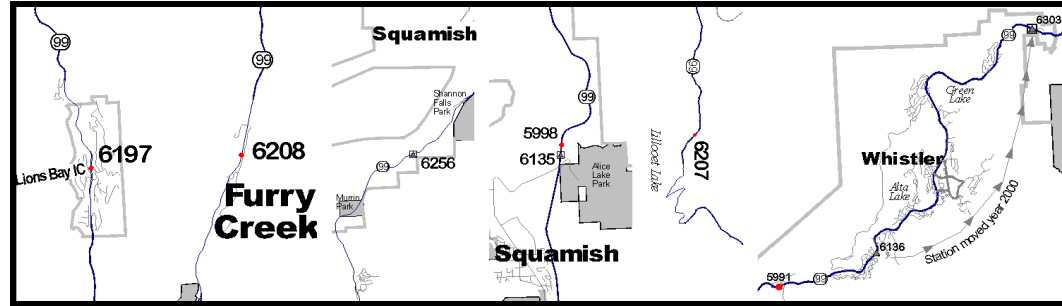


Cnt Stn Type PERM
 Class data? S&C
 Year Stn last counted 2001

ROUTE 99 - SEA TO SKY HIGHWAY

Horseshoe Bay to Lillooet

Stn #	TMP #	Location Description	2000	1999	1998	1997	1996	
5973	15-016N	ROUTE 99, 0.8 KM NORTH OF ROUTE 1/99,	AADT	6858	6956	6820	6515	N/A
		HORSESHOE BAY (VOLUMES DUPLICATE P-15-5NS)	SADT	7920	8148	8158	8060	N/A
5973	15-016S		AADT	6621	6652	6772	6556	N/A
			SADT	7665	7762	8169	8037	N/A

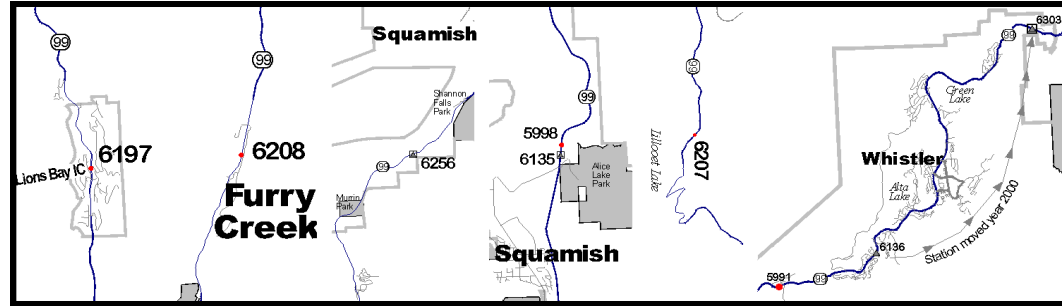


Cnt Stn Type SHRT
 Class data? NUL
 Year Stn last counted 2001

ROUTE 99 - SEA TO SKY HIGHWAY

Horseshoe Bay to Lillooet

Stn #	TMP #	Location Description		2000	1999	1998	1997	1996
6197	15-073N	ROUTE 99, 0.4 KM NORTH OF ALBERTA CREEK BRIDGE, NORTH OF LIONS BAY (DISCONTINUED AT THE END OF 2000)	AADT	5421	5385	5344	N/A	N/A
			SADT	6353	6452	6504	N/A	N/A
6197	15-073S		AADT	5405	5520	5470	N/A	5171
			SADT	6443	6646	6714	N/A	6360

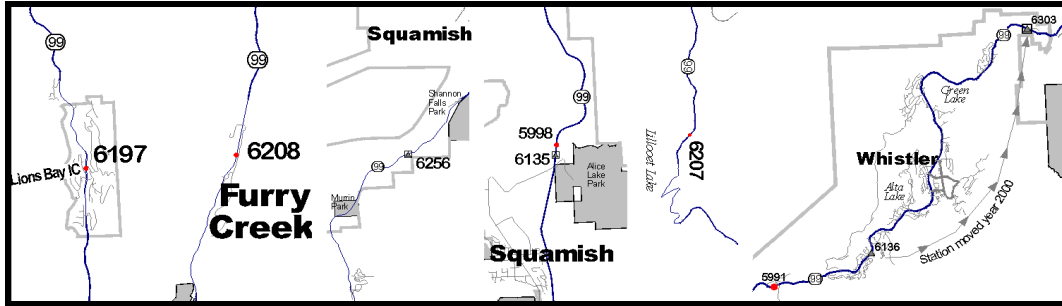


Cnt Stn Type SHRT
 Class data? NUL
 Year Stn last counted 2000

ROUTE 99 - SEA TO SKY HIGHWAY

Horseshoe Bay to Lillooet

Stn #	TMP #	Location Description		2000	1999	1998	1997	1996
6208	15-074N	ROUTE 99, AT NORTH END OF FURRY CREEK BRIDGE, 0.5 KM NORTH OF FURRY CREEK ROAD AND APPROX. 15.0 KM NORTH OF LIONS	AADT	5434	N/A	5193	5051	N/A
			SADT	6559	N/A	6334	6343	N/A
6208	15-074S		AADT	5442	N/A	5262	5131	4875
			SADT	6589	N/A	6422	6338	5986

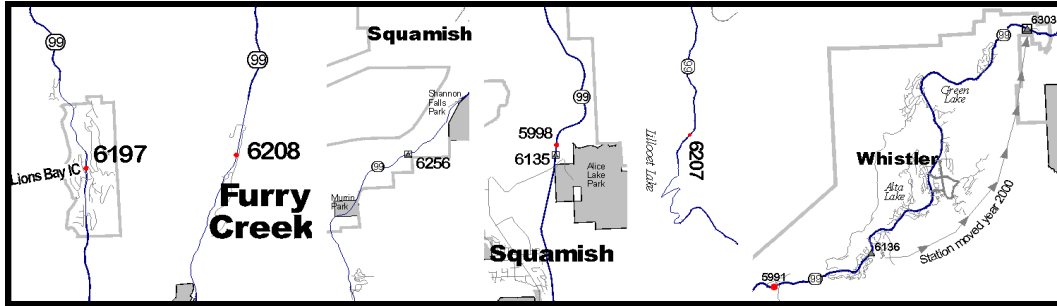


Cnt Stn Type SHRT
 Class data? NUL
 Year Stn last counted 2000

ROUTE 99 - SEA TO SKY HIGHWAY

Horseshoe Bay to Lillooet

Stn #	TMP #	Location Description	2000	1999	1998	1997	1996
6256	P-15-8N	ROUTE 99, 2.1 KM NORTH OF MURRIN PARK ACCESS AND 6.2 KM SOUTH OF CLEVELAND AVENUE. SOUTH OF SQUAMISH	AADT 5571	5587	5400 *	N/A	N/A
		SADT 6778	6742	6000	N/A	N/A	
6256	P-15-8S		AADT 5531	5561	5500 *	N/A	N/A
			SADT 6744	6707	5850	N/A	N/A

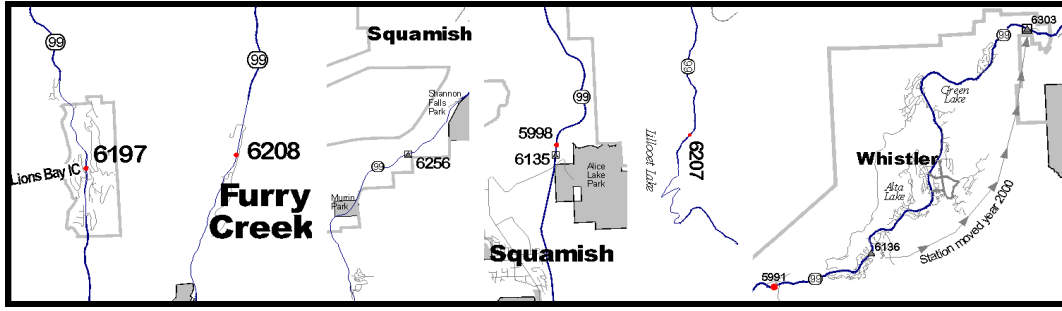


Cnt Stn Type PERM
 Class data? S&C
 Year Stn last counted 2001

ROUTE 99 - SEA TO SKY HIGHWAY

Horseshoe Bay to Lillooet

Stn #	TMP #	Location Description		2000	1999	1998	1997	1996
6135	P-15-31	ROUTE 99, AT THE SOUTH END OF THE CHEEKYE RIVER BRIDGE (NB SLOW LANE)	AADT	3050	3000 *	N/A	N/A	N/A
			SADT	3537	3500 *	N/A	N/A	N/A
6135	P-15-32	ROUTE 99, AT THE SOUTH END OF THE CHEEKYE RIVER BRIDGE (NB FAST LANE)	AADT	1007	1000 *	N/A	N/A	N/A
			SADT	1293	1200 *	N/A	N/A	N/A
6135	P-15-3N	ROUTE 99, AT THE SOUTH END OF THE CHEEKYE RIVER BRIDGE, APPROX. 10.0 KM NORTH OF SQUAMISH	AADT	4057	3817	3731	3128	2810
			SADT	4830	4852	4816	4165	3696
6135	P-15-3S		AADT	3946	3916	3757	3269	3000
			SADT	4808	4878	4806	4289	3862

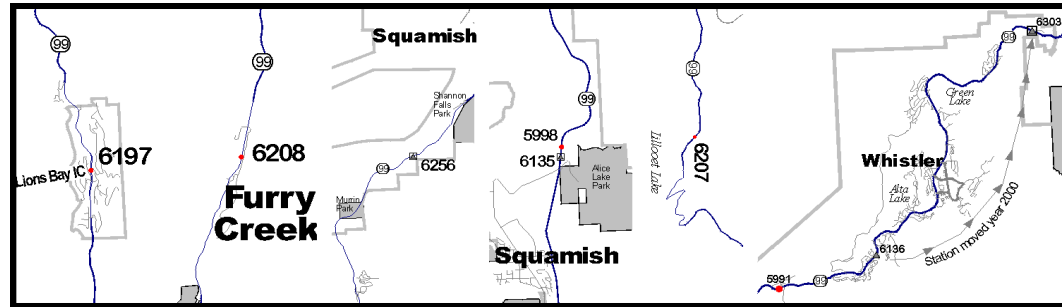


Cnt Stn Type PERM
 Class data? S&C
 Year Stn last counted 2001

ROUTE 99 - SEA TO SKY HIGHWAY

Horseshoe Bay to Lillooet

Stn #	TMP #	Location Description	2000	1999	1998	1997	1996	
5998	15-065N	ROUTE 99, AT NORTH END OF CHEEKYE RIVER BRIDGE, APPROX 10.0 KM NORTH OF SQUAMISH	AADT	4342	4104	4024	3689	N/A
		SADT	5108	5130	5127	4818	N/A	
5998	15-065S		AADT	4069	4039	3911	3693	N/A
		SADT	4916	4985	4956	4737	N/A	

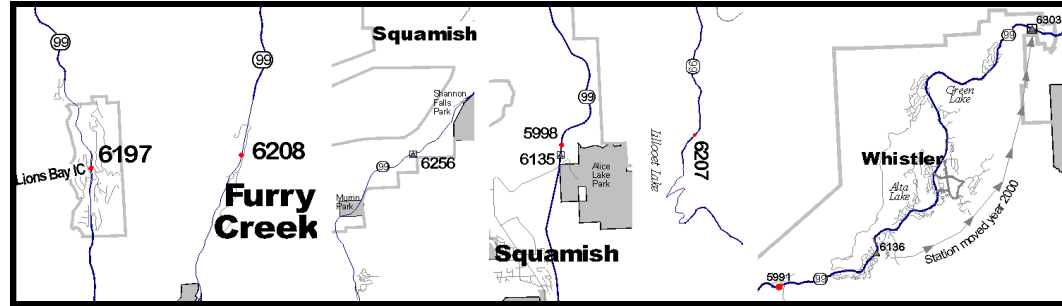


Cnt Stn Type SHRT
 Class data? NUL
 Year Stn last counted 2001

ROUTE 99 - SEA TO SKY HIGHWAY

Horseshoe Bay to Lillooet

Stn #	TMP #	Location Description	2000	1999	1998	1997	1996	
5991	15-043N	ROUTE 99, 0.2 KM SOUTH OF CHEAKAMUS LAKE	AADT	N/A	N/A	4119	3533	2962
		ROAD/FUNCTION JUNCTION, APPROX. 8.0 KM SOUTH OF WHISTLER	SADT	N/A	N/A	5172	4540	3828
5991	15-043S		AADT	N/A	N/A	4046	3604	3132
			SADT	N/A	N/A	4996	4528	3963

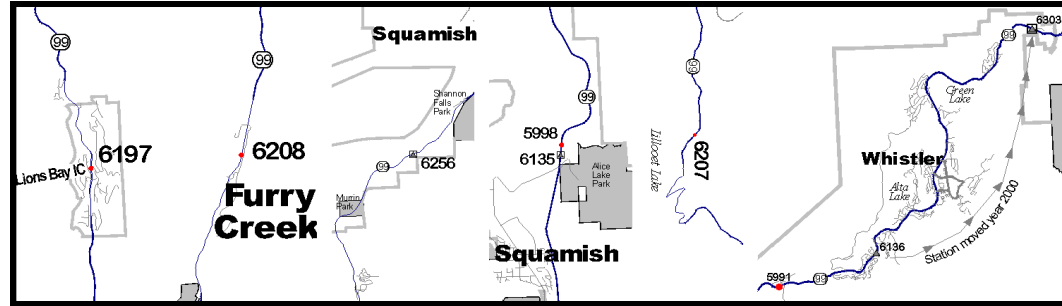


Cnt Stn Type SHRT
 Class data? NUL
 Year Stn last counted 2001

ROUTE 99 - SEA TO SKY HIGHWAY

Horseshoe Bay to Lillooet

Stn #	TMP #	Location Description	2000	1999	1998	1997	1996
6136	P-15-4N	ROUTE 99, 0.5 KM NORTH OF LAKE PLACID ROAD, WHISTLER (COUNTER MOVED AND REPLACED AT END OF 2000 WITH SURVEY)	AADT 7972	7660	7609	8125	7699
			SADT 8997	8651	8753	9739	8919
6136	P-15-4S		AADT 7236	7112	7257	7848	7693
			SADT 8929	8354	7796	9030	8865

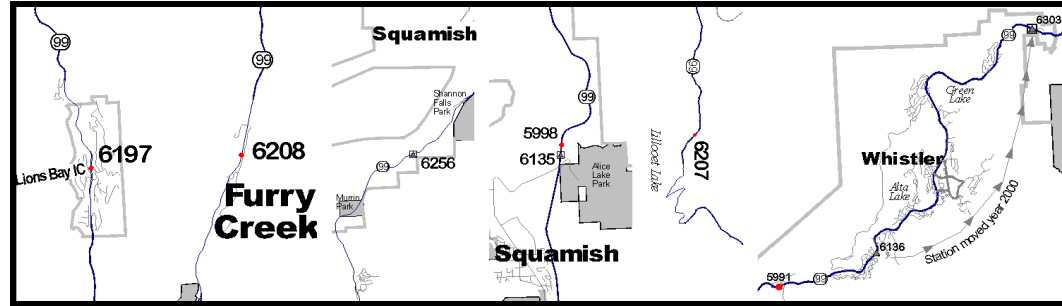


Cnt Stn Type PERM
 Class data? NUL
 Year Stn last counted 2001

ROUTE 99 - SEA TO SKY HIGHWAY

Horseshoe Bay to Lillooet

Stn #	TMP #	Location Description	2000	1999	1998	1997	1996	
5968	15-002N	ROUTE 99, 1.1 KM NORTH OF GREEN RIVER RAILWAY CROSSING AND 4.8 KM SOUTH OF SOO RIVER	AADT	N/A	1647	1682	N/A	1748
		SADT	N/A	2253	2033	N/A	1641	
5968	15-002S		AADT	1729	1651	1840	N/A	816
		SADT	2710	2622	1966	N/A	1281	

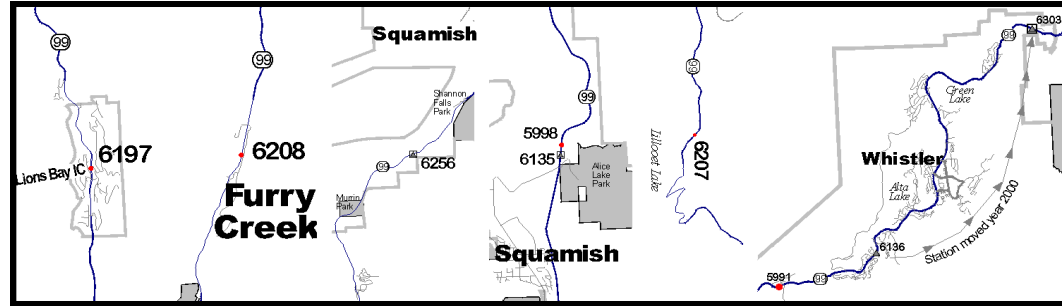


Cnt Stn Type SHRT
 Class data? S&C
 Year Stn last counted 2000

ROUTE 99 - SEA TO SKY HIGHWAY

Horseshoe Bay to Lillooet

Stn #	TMP #	Location Description	2000	1999	1998	1997	1996	
6207	15-045N	ROUTE 99 (DUFFEY LAKE ROAD), 17.0 KM	AADT	231	270	277	N/A	296
		NORTH OF ROUTE 99/VINE ROAD/PEMBERTON ROAD INTERSECTION. AT ROAD CLOSURE	SADT	372	507	504	N/A	486
6207	15-045S		AADT	250	287	285	N/A	278
			SADT	315	530	527	N/A	607

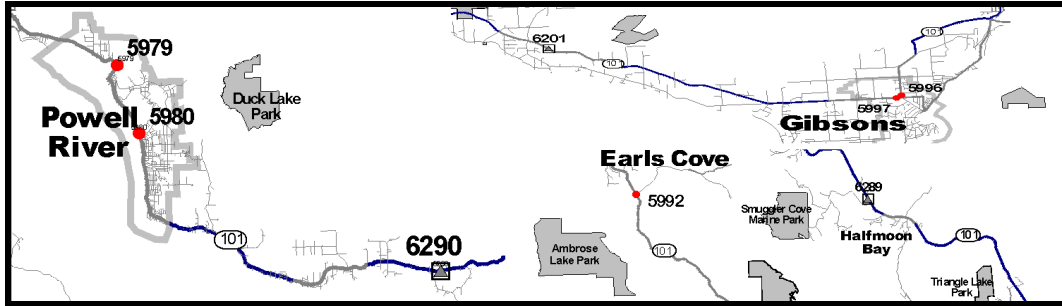


Cnt Stn Type SHRT
 Class data? NUL
 Year Stn last counted 2000

ROUTE 101 - SUNSHINE COAST HIGHWAY

Langdale to Lund

Stn #	TMP #	Location Description		2000	1999	1998	1997	1996
5996	15-063N	ROUTE 101 (NORTH ROAD), 0.1 KM SOUTH OF ROUTE 101/SCHOOL ROAD, GIBSONS	AADT	2465	3952	3004	N/A	3107
			SADT	3181	6336	3366	N/A	3546
5996	15-063S		AADT	3447	3223	3189	N/A	2786
			SADT	3873	3720	3706	N/A	3157

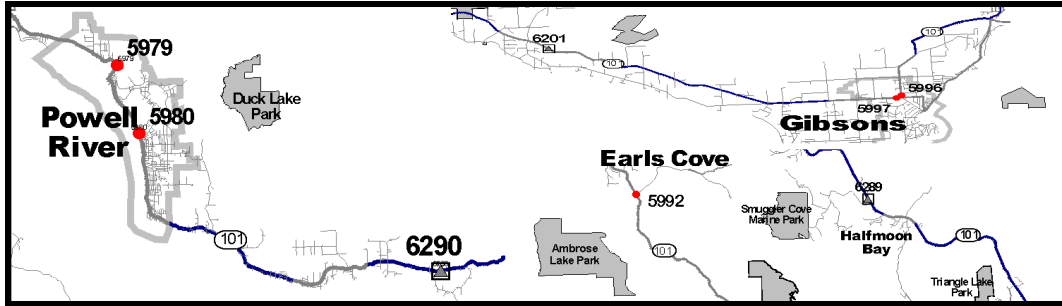


Cnt Stn Type SHRT
 Class data? NUL
 Year Stn last counted 2000

ROUTE 101 - SUNSHINE COAST HIGHWAY

Langdale to Lund

Stn #	TMP #	Location Description		2000	1999	1998	1997	1996
5997	15-064N	ROUTE 101, 0.1 KM NORTH OF NORTH ROAD/SCHOOL ROAD, GIBSONS	AADT	6737	6678	6607	N/A	6649
			SADT	7372	6620	6585	N/A	7402
5997	15-064S		AADT	6371	7480	7173	N/A	5310
			SADT	6703	9890	9348	N/A	6949

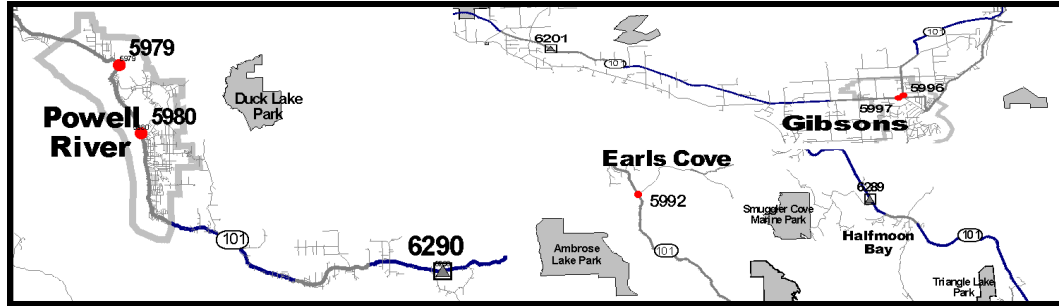


Cnt Stn Type SHRT
 Class data? NUL
 Year Stn last counted 2000

ROUTE 101 - SUNSHINE COAST HIGHWAY

Langdale to Lund

Stn #	TMP #	Location Description		2000	1999	1998	1997	1996
6201	P-15-7N	ROUTE 101, 4.6 KM NORTH OF CONRAD ROAD, NORTH OF GIBSONS	AADT	4038	5549	4023	4022	3844
			SADT	4595	9402	4627	4708	4523
6201	P-15-7S		AADT	3998	5503	3987	4033	3794
			SADT	4575	9317	4566	4837	4453

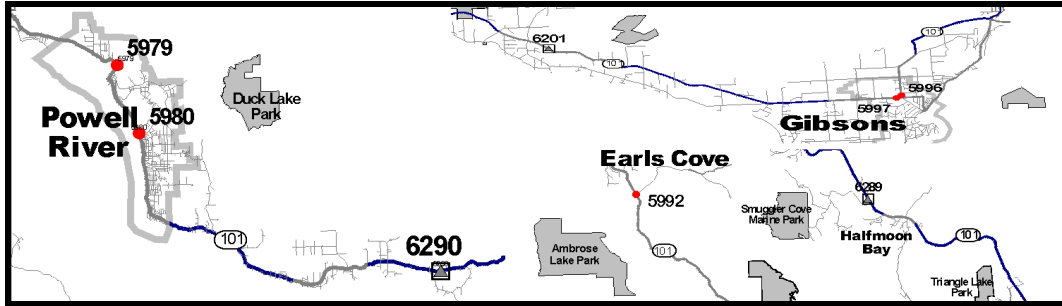


Cnt Stn Type PERM
 Class data? S&C
 Year Stn last counted 2001

ROUTE 101 - SUNSHINE COAST HIGHWAY

Langdale to Lund

Stn #	TMP #	Location Description		2000	1999	1998	1997	1996
6289	P-15-9N	ROUTE 101, 0.3 KM NORTH OF BROOKS ROAD, NORTH OF SEHEL T	AADT	1257	1314	1255	1115	N/A
			SADT	1777	1815	1399	1276	N/A
6289	P-15-9S		AADT	1245	1118	1267	1184	N/A
			SADT	1759	1617	1453	1451	N/A

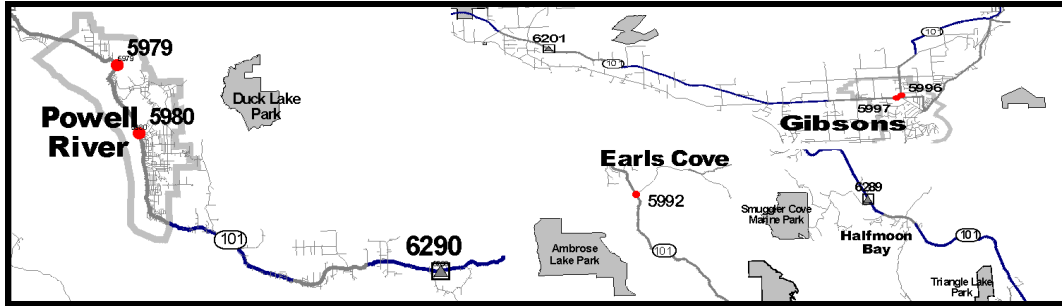


Cnt Stn Type PERM
 Class data? S&C
 Year Stn last counted 2001

ROUTE 101 - SUNSHINE COAST HIGHWAY

Langdale to Lund

Stn #	TMP #	Location Description	2000	1999	1998	1997	1996
5992	15-044N	ROUTE 101, APPROX. 1.0 KM SOUTH OF EARL'S COVE FERRY TERMINAL	AADT 305	441	335	N/A	368
			SADT 477	708	377	N/A	429
5992	15-044S		AADT 260	489	298	N/A	298
			SADT 527	969	373	N/A	414

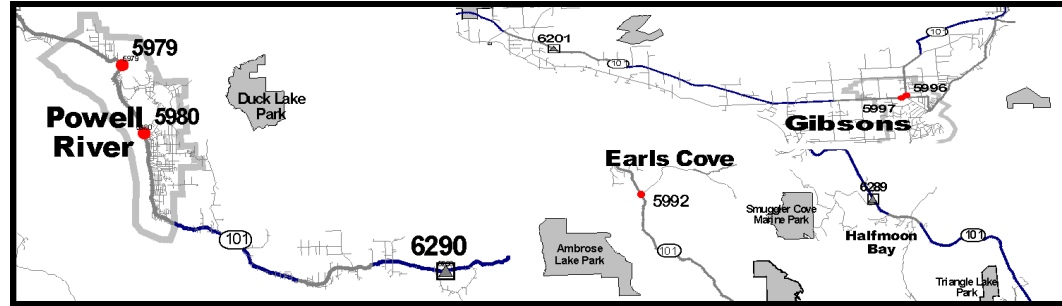


Cnt Stn Type SHRT
 Class data? NUL
 Year Stn last counted 2000

ROUTE 101 - SUNSHINE COAST HIGHWAY

Langdale to Lund

Stn #	TMP #	Location Description		2000	1999	1998	1997	1996
6290	P-15-10N	ROUTE 101, 9.5 KM NORTH OF THE SALTERY BAY FERRY TERMINAL AND 2.0 KM SOUTH OF LOIS RIVER BRIDGE, SOUTH OF POWELL RIVER	AADT	475	845	835	771	N/A
			SADT	687	981	975	904	N/A
6290	P-15-10S		AADT	458	799	790	752	N/A
			SADT	641	924	921	912	N/A

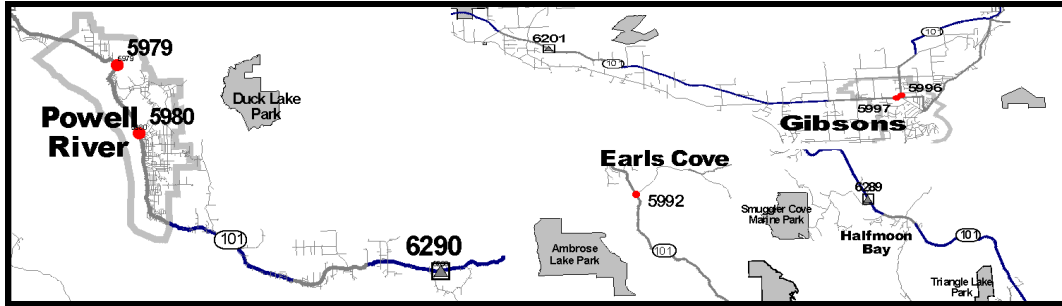


Cnt Stn Type PERM
 Class data? S&C
 Year Stn last counted 2001

ROUTE 101 - SUNSHINE COAST HIGHWAY

Langdale to Lund

Stn #	TMP #	Location Description		2000	1999	1998	1997	1996
5980	15-028N	ROUTE 101 (MARINE AVENUE), 0.4 KM NORTH OF ALBERNI STREET, POWELL RIVER	AADT	3332	3210	3307	N/A	3483
			SADT	3509	3267	3406	N/A	3699
5980	15-028S		AADT	3485	2622	2677	N/A	3895
			SADT	3668	2804	2680	N/A	4083

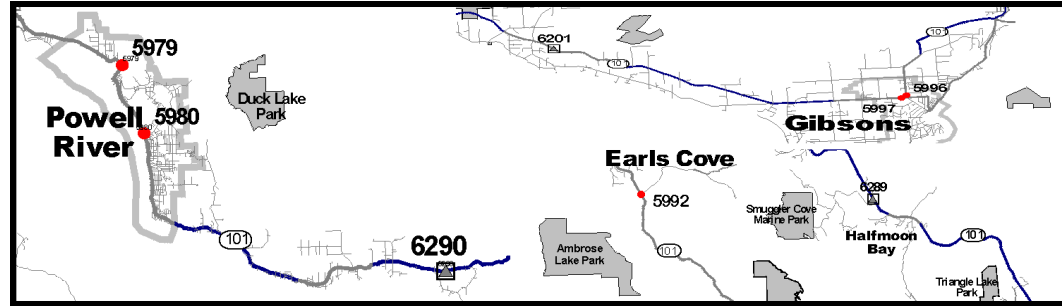


Cnt Stn Type SHRT
 Class data? NUL
 Year Stn last counted 2000

ROUTE 101 - SUNSHINE COAST HIGHWAY

Langdale to Lund

Stn #	TMP #	Location Description		2000	1999	1998	1997	1996
5979	15-027N	ROUTE 101, AT SOUTH END OF POWELL LAKE BRIDGE, POWELL RIVER	AADT	2654	N/A	N/A	N/A	2771
			SADT	2830	N/A	N/A	N/A	3244
5979	15-027S		AADT	2725	2728	2898	N/A	2988
			SADT	2979	2746	2974	N/A	3148

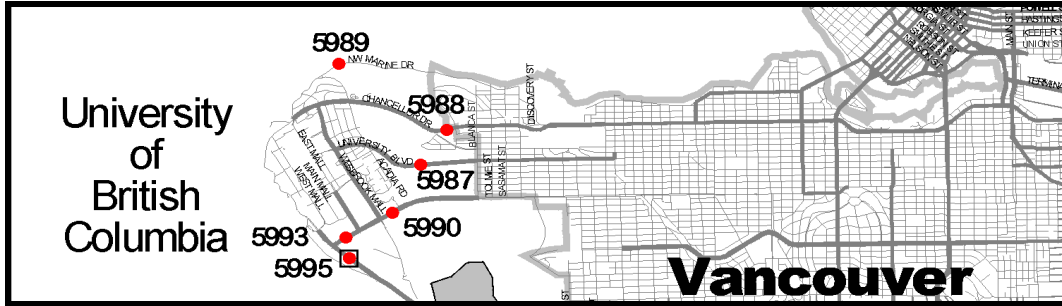


Cnt Stn Type SHRT
 Class data? NUL
 Year Stn last counted 2000

UNIVERSITY OF BRITISH COLUMBIA - MARINE DRIVE

UBC Endowment Lands

Stn #	TMP #	Location Description		2000	1999	1998	1997	1996
5987	15-037E	UNIVERSITY BOULEVARD, 0.8 KM WEST OF BLANCA STREET, U.B.C	AADT	7735	N/A	N/A	N/A	9495
			SADT	7981	N/A	N/A	N/A	10895
5987	15-037W		AADT	6888	N/A	N/A	N/A	9059
			SADT	7122	N/A	N/A	N/A	10304

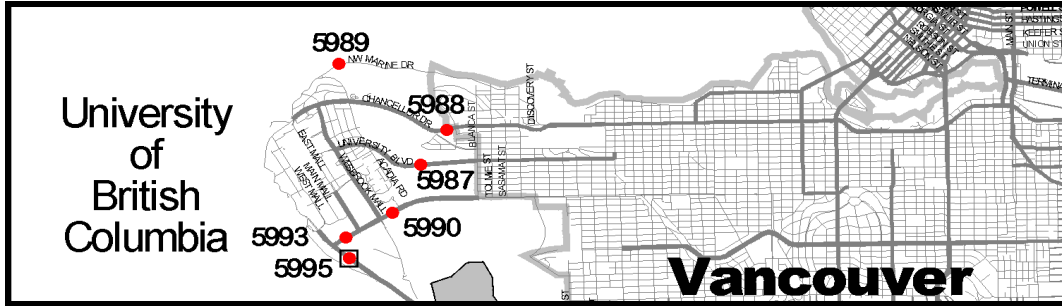


Cnt Stn Type SHRT
 Class data? NUL
 Year Stn last counted 2000

UNIVERSITY OF BRITISH COLUMBIA - MARINE DRIVE

UBC Endowment Lands

Stn #	TMP #	Location Description		2000	1999	1998	1997	1996
5988	15-038E	CHANCELLOR BOULEVARD, 0.4 KM WEST OF BLANCA STREET, U.B.C.	AADT	5782	N/A	N/A	N/A	5494
			SADT	5700	N/A	N/A	N/A	5650
5988	15-038W		AADT	4900 *	N/A	N/A	N/A	4950
			SADT	5100	N/A	N/A	N/A	5126

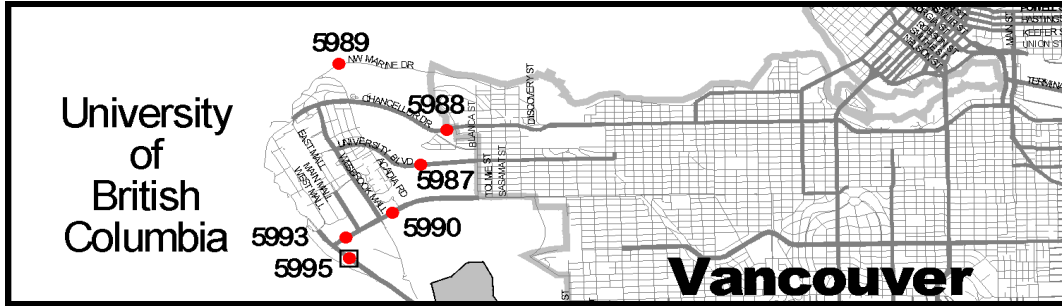


Cnt Stn Type SHRT
 Class data? NUL
 Year Stn last counted 2000

UNIVERSITY OF BRITISH COLUMBIA - MARINE DRIVE

UBC Endowment Lands

Stn #	TMP #	Location Description		2000	1999	1998	1997	1996
5989	15-039E	NW MARINE DRIVE, 0.1 KM EAST OF ACADIA ROAD, U.B.C.	AADT	1230	N/A	N/A	N/A	N/A
			SADT	1470	N/A	N/A	N/A	N/A
5989	15-039W		AADT	1113	N/A	N/A	N/A	N/A
			SADT	1328	N/A	N/A	N/A	N/A

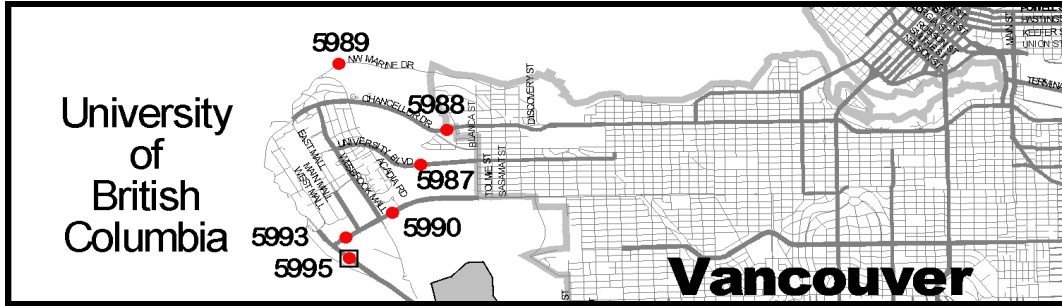


Cnt Stn Type SHRT
 Class data? NUL
 Year Stn last counted 2000

UNIVERSITY OF BRITISH COLUMBIA - MARINE DRIVE

UBC Endowment Lands

Stn #	TMP #	Location Description		2000	1999	1998	1997	1996
5990	15-040E	16 AVENUE, 0.2 KM EAST OF WESBROOK PLACE, U.B.C.	AADT	6349	N/A	N/A	N/A	5325
			SADT	6263	N/A	N/A	N/A	5895
5990	15-040W		AADT	5588	N/A	N/A	N/A	5168
			SADT	5997	N/A	N/A	N/A	5383

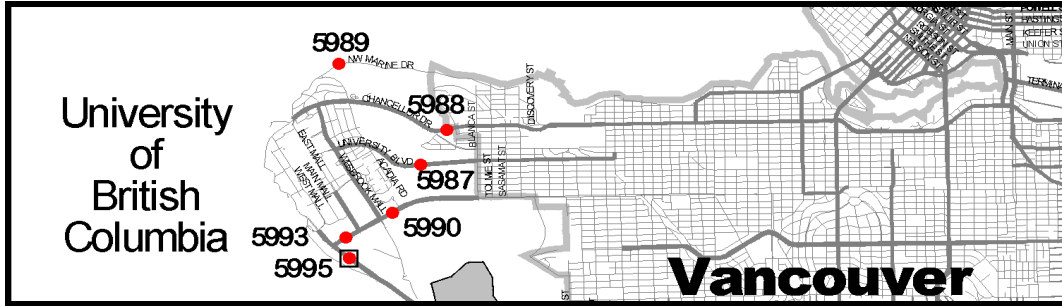


Cnt Stn Type SHRT
 Class data? NUL
 Year Stn last counted 2000

UNIVERSITY OF BRITISH COLUMBIA - MARINE DRIVE

UBC Endowment Lands

Stn #	TMP #	Location Description		2000	1999	1998	1997	1996
5993	15-058E	16 AVENUE, 0.2 KM EAST OF MARINE DRIVE, U.B.C.	AADT	5418	6545	5400 *	6408	N/A
			SADT	5672	6899	5600 *	6400	N/A
5993	15-058W		AADT	5207	5279	5200 *	6828	N/A
			SADT	5283	5282	5300 *	6923	N/A

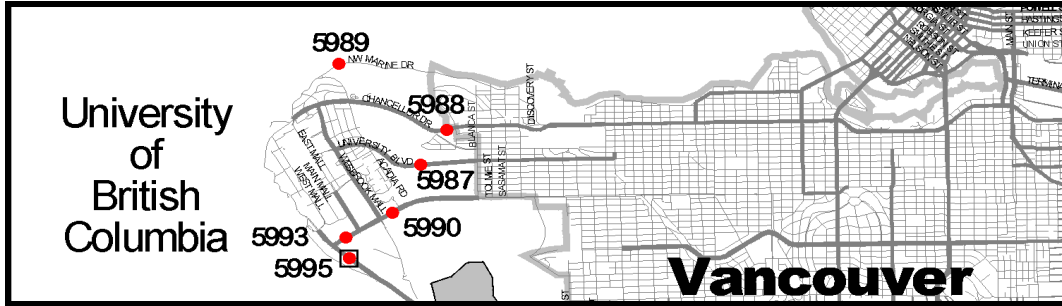


Cnt Stn Type SHRT
 Class data? NUL
 Year Stn last counted 2001

UNIVERSITY OF BRITISH COLUMBIA - MARINE DRIVE

UBC Endowment Lands

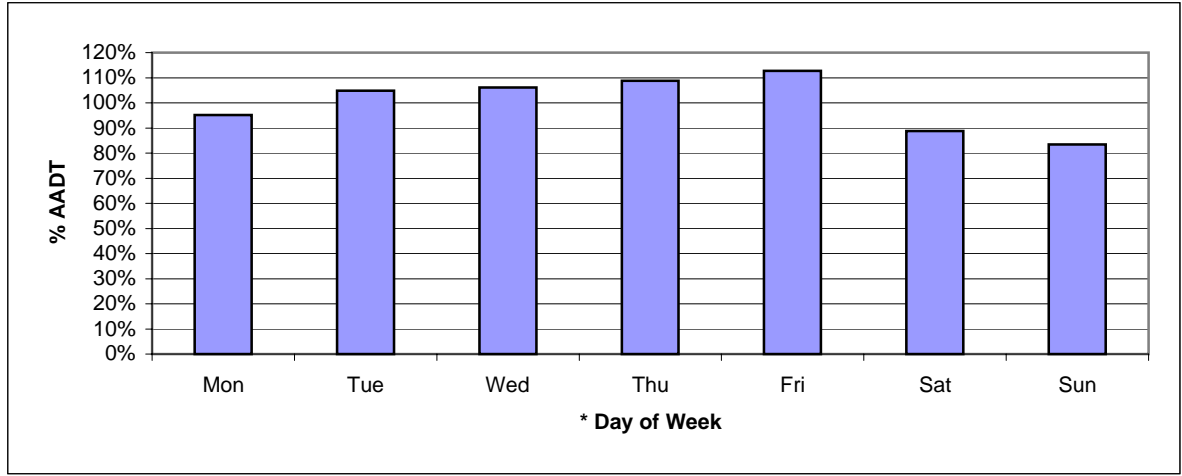
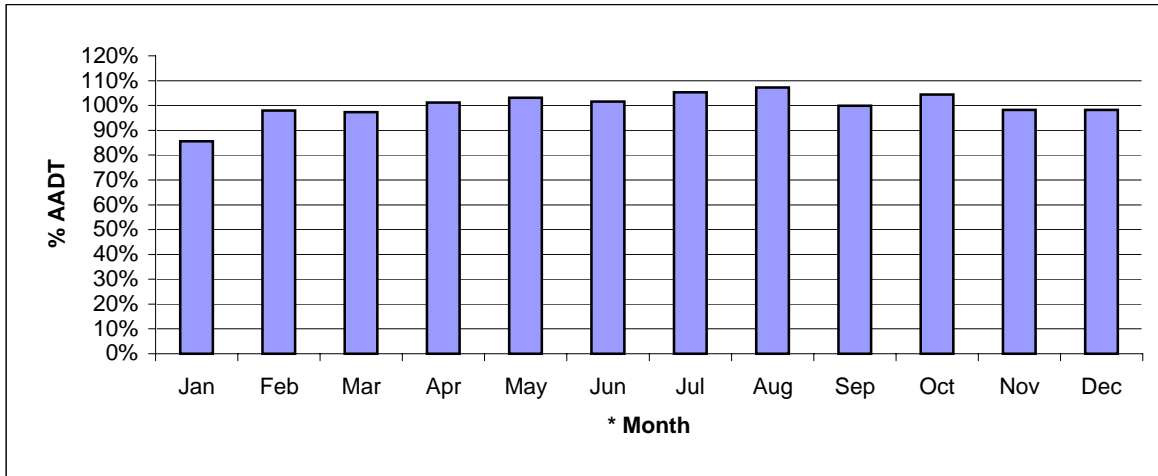
Stn #	TMP #	Location Description	2000	1999	1998	1997	1996	
5995	15-061E	SW MARINE DRIVE, 0.2 KM EAST OF 16 AVENUE, U.B.C.	AADT	N/A	N/A	N/A	N/A	8424
		SADT	N/A	N/A	N/A	N/A	8703	
5995	15-061W		AADT	N/A	N/A	N/A	N/A	9261
		SADT	N/A	N/A	N/A	N/A	10365	



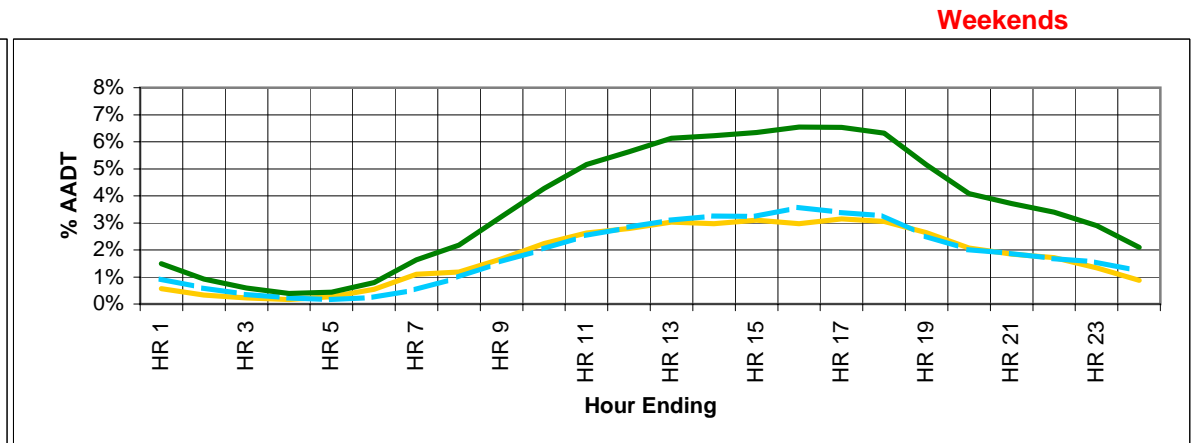
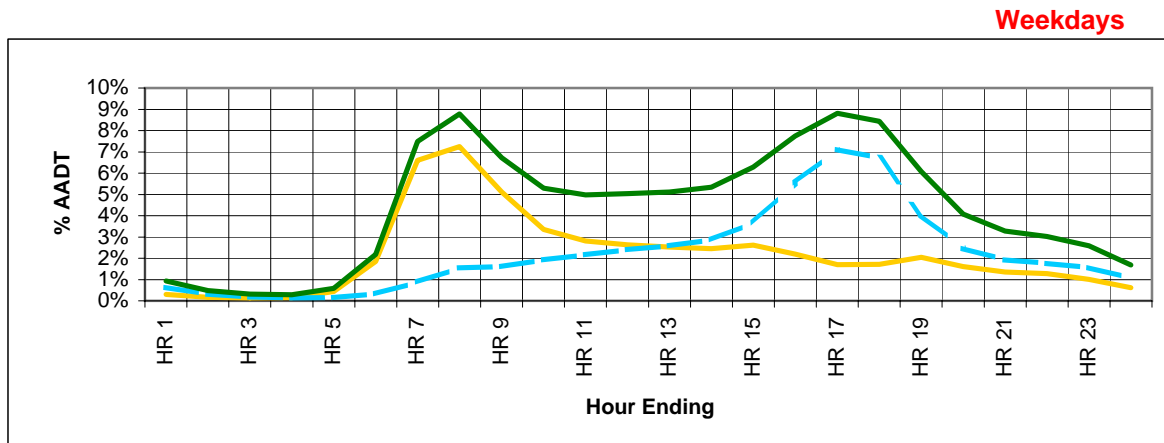
Cnt Stn Type SHRT
 Class data? S&C
 Year Stn last counted 2000

Survey Area: 5049 TMP: P-16-14 NS Highest Volume Hour = 7800 50th Highest Volume Hour = N/A
 Year: 2000 AADT: 42,600 30th Highest Hour = 5950 (85th Percentile Hour)

Location: ROUTE 99, 0.5 KM NORTH OF ROUTE 10, DELTA



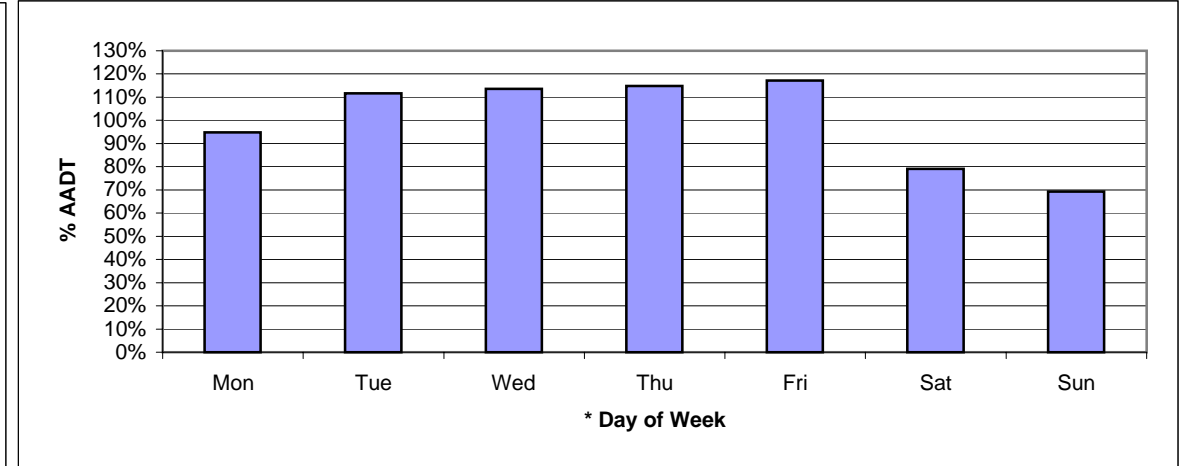
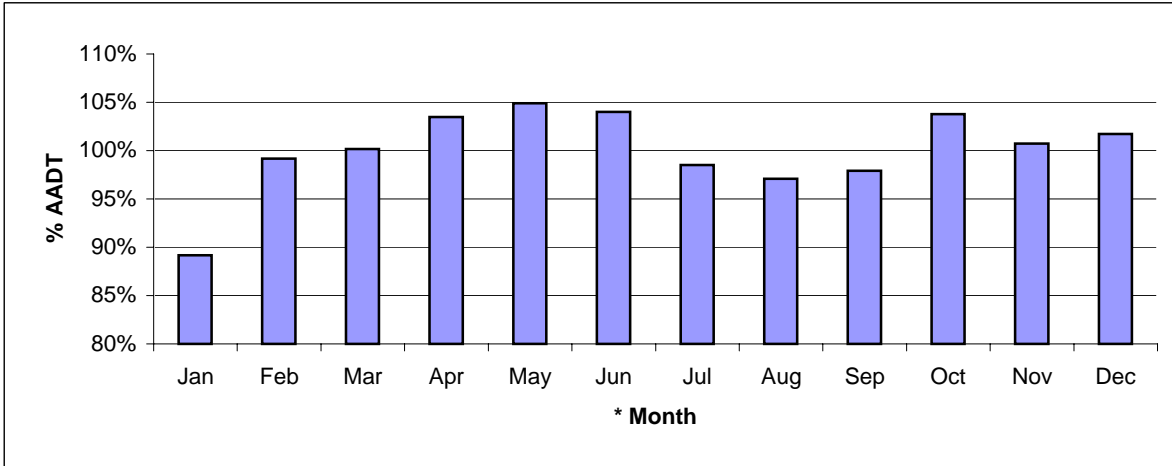
* Two Way Volumes



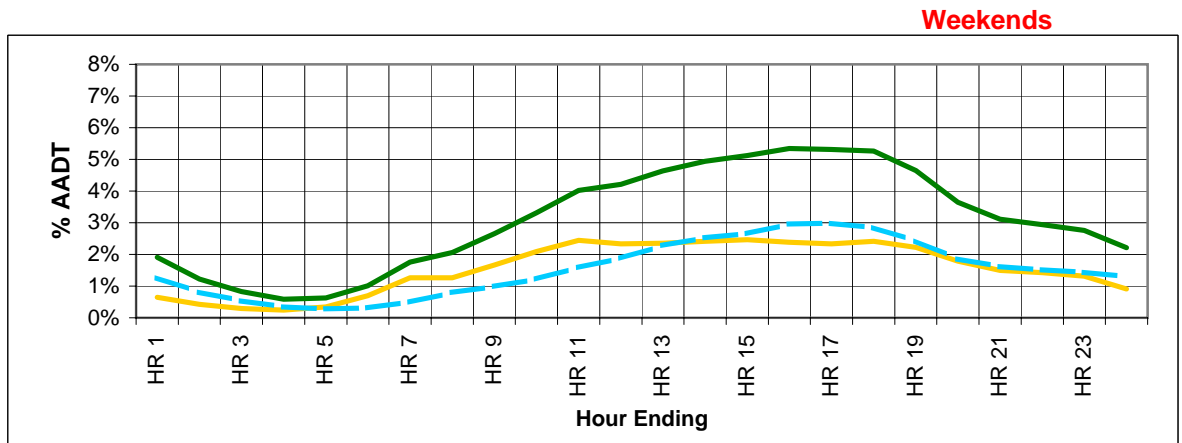
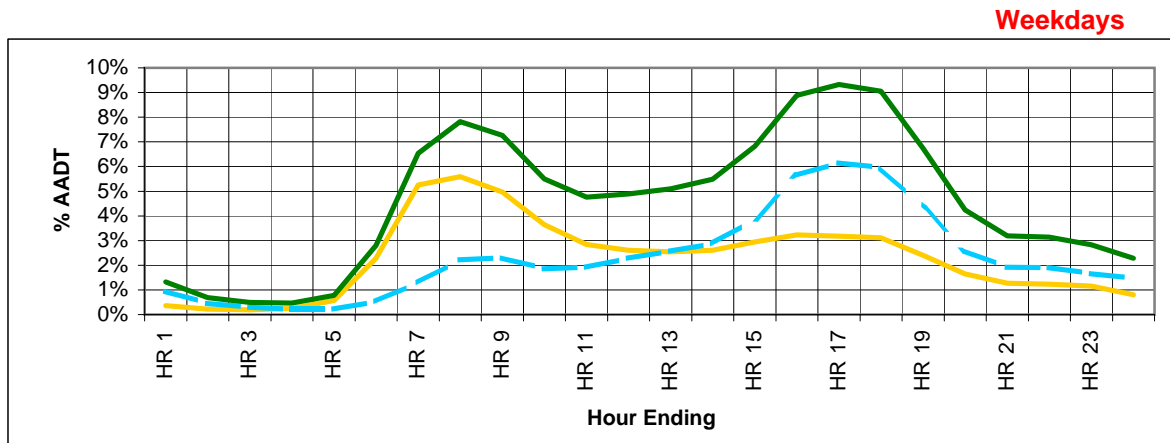
— Total — Northbound - - - Southbound

Survey Area: 5056 TMP: P-16-60 NS Highest Volume Hour = 12250 50th Highest Volume Hour = 11790
 Year: 2000 AADT: 91,900 30th Highest Hour = 11880 (85th Percentile Hour)

Location: ROUTE 91, AT THE SOUTH END OF THE ALEX FRASER BRIDGE, DELTA



* Two Way Volumes



— Total — Northbound - - - Southbound

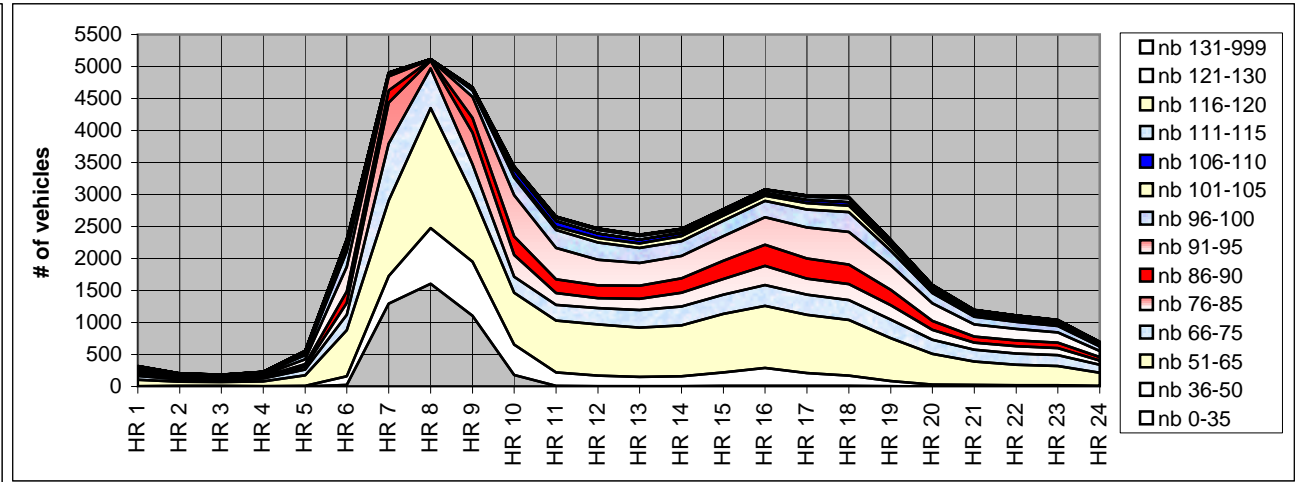
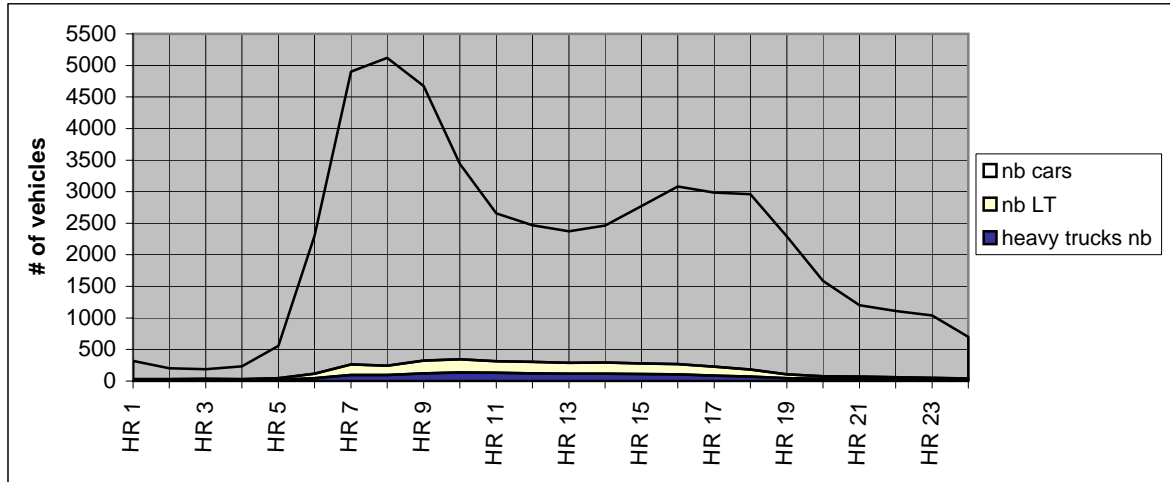
Vehicle Classification Traffic Profiles

Date of sample: **Oct 2000**

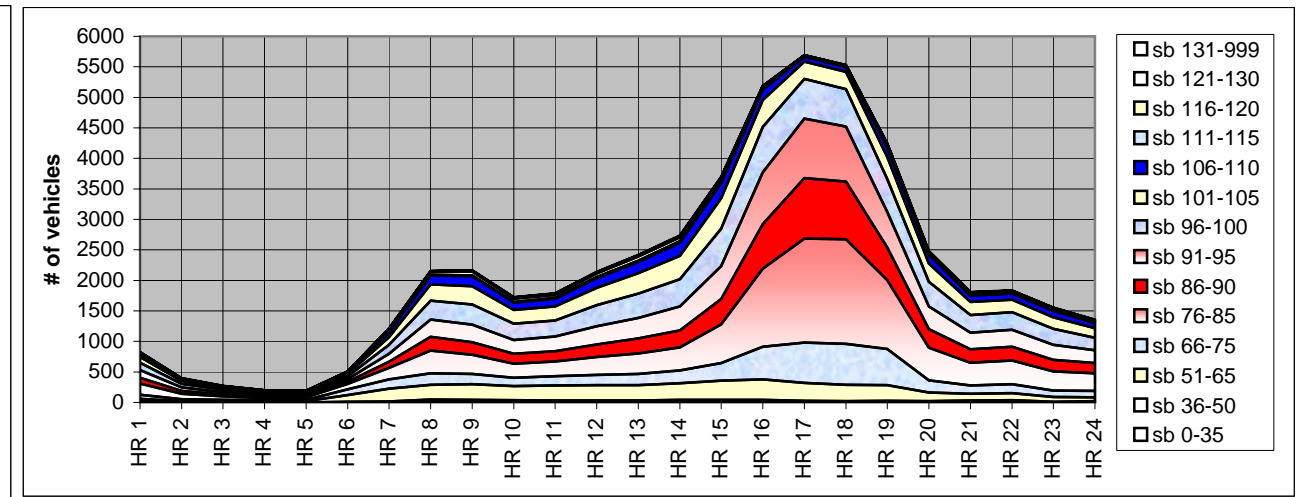
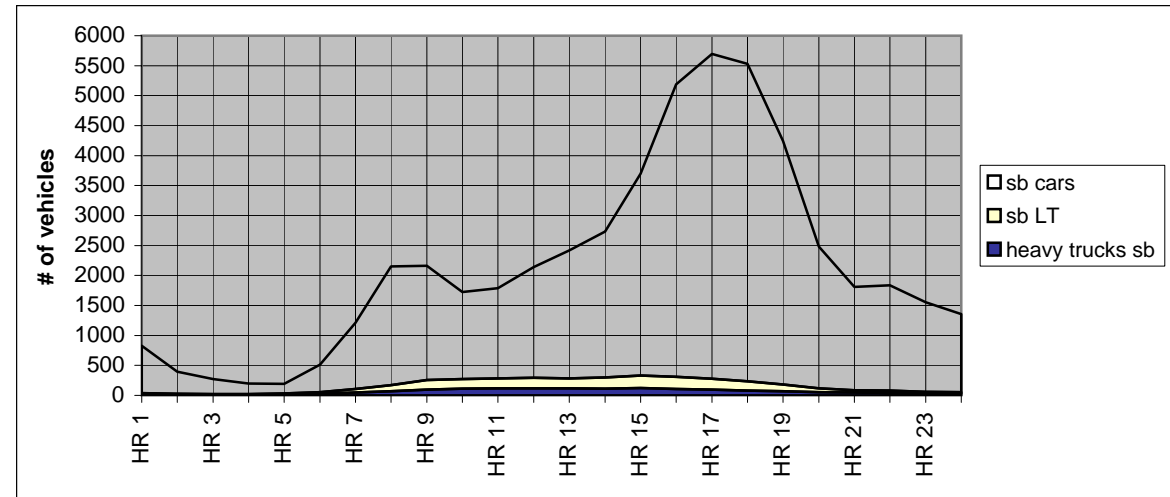
ALEX FRASER BRIDGE (5056)

Posted Speed in kph = **90**

HR 1 = Midnight to 1am



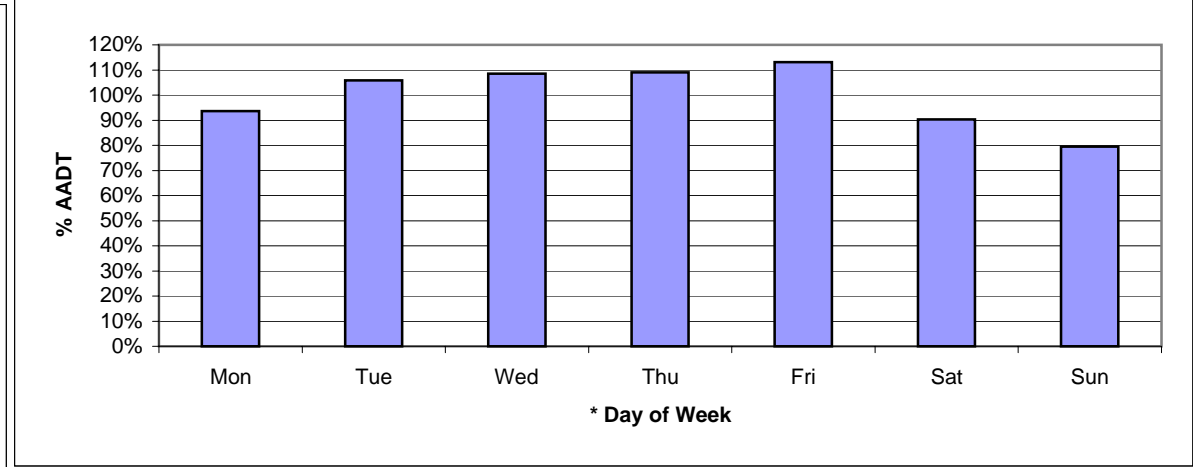
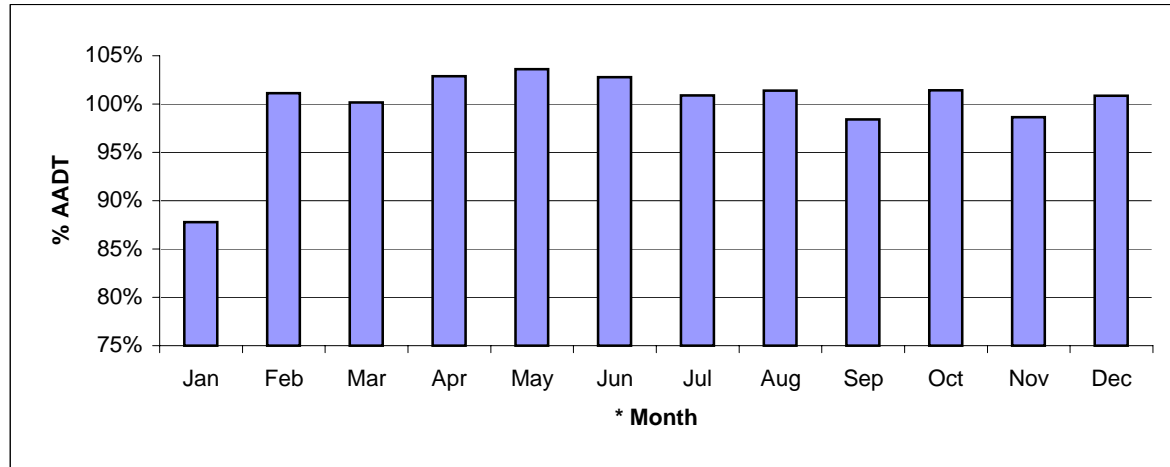
Northbound



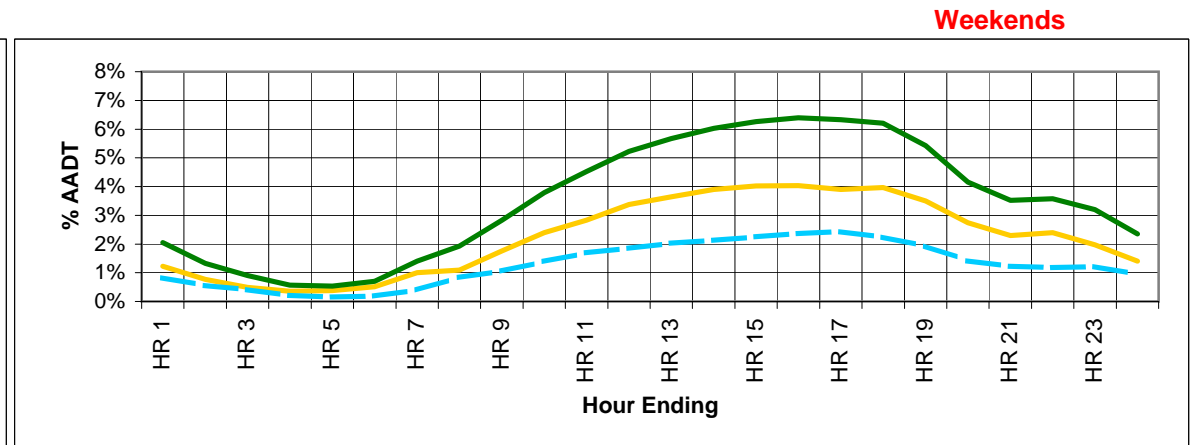
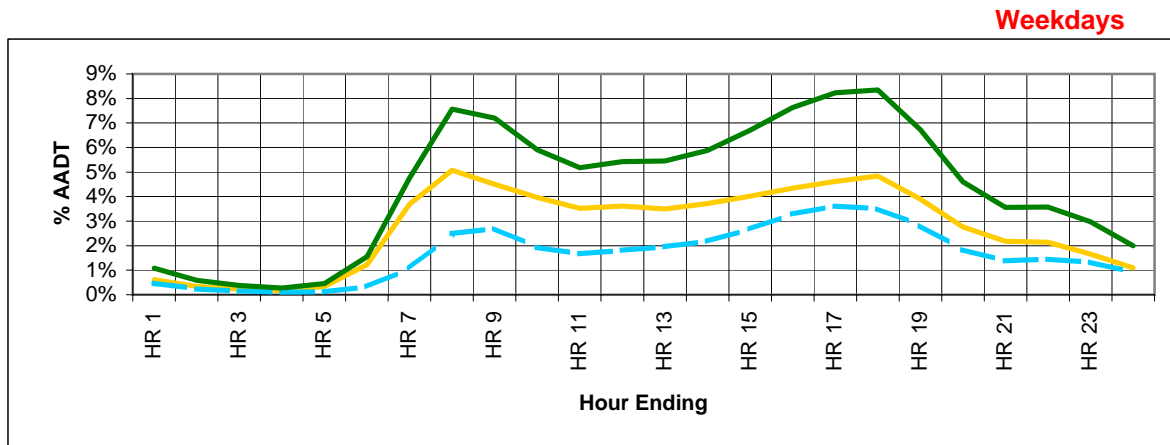
Southbound

Survey Area: 5059 TMP: P-16-3A NS Highest Volume Hour = 6940 50th Highest Volume Hour = 6500
 Year: 2000 AADT: 69,100 30th Highest Hour = 6560 (85th Percentile Hour)

Location: ROUTE 99, AT THE SOUTH END OF THE OAK STREET BRIDGE, RICHMOND



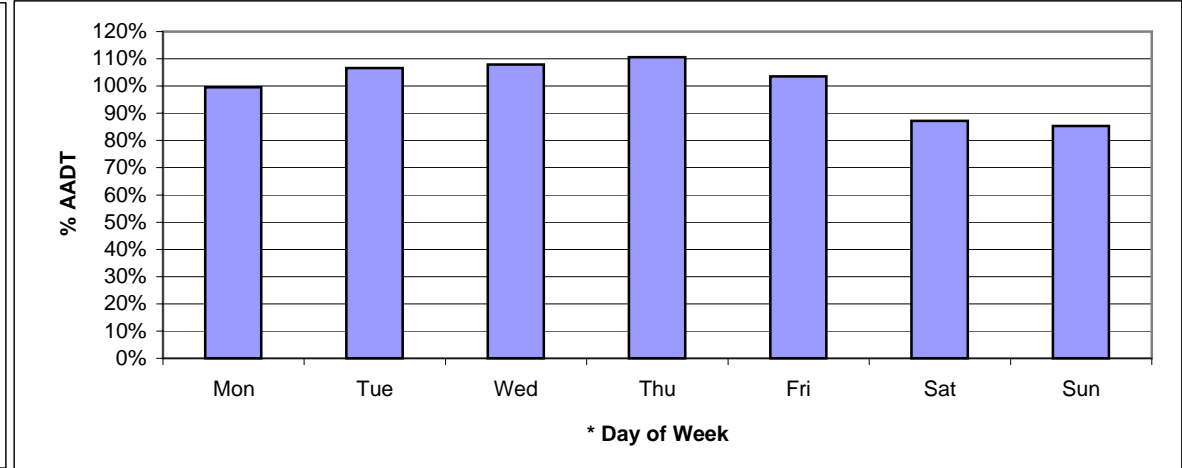
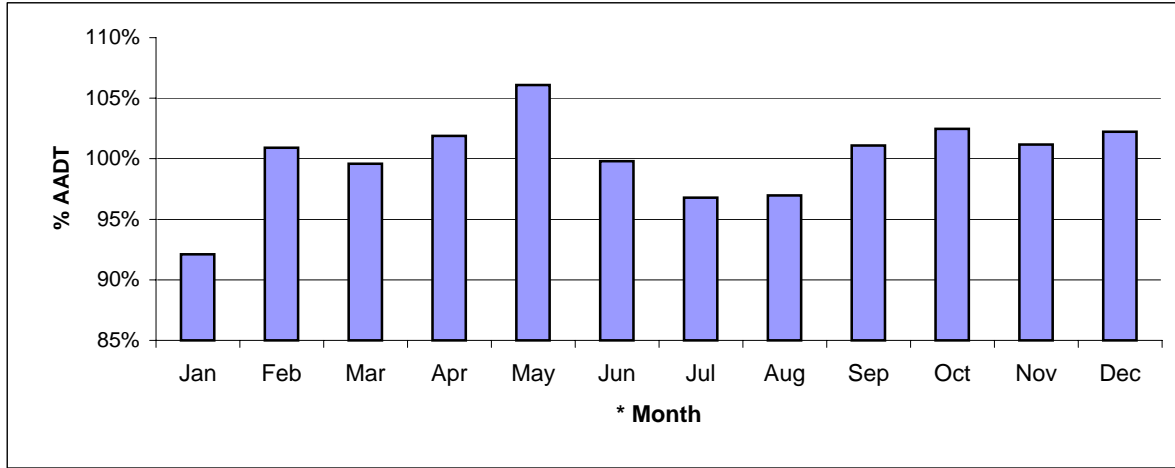
* Two Way Volumes



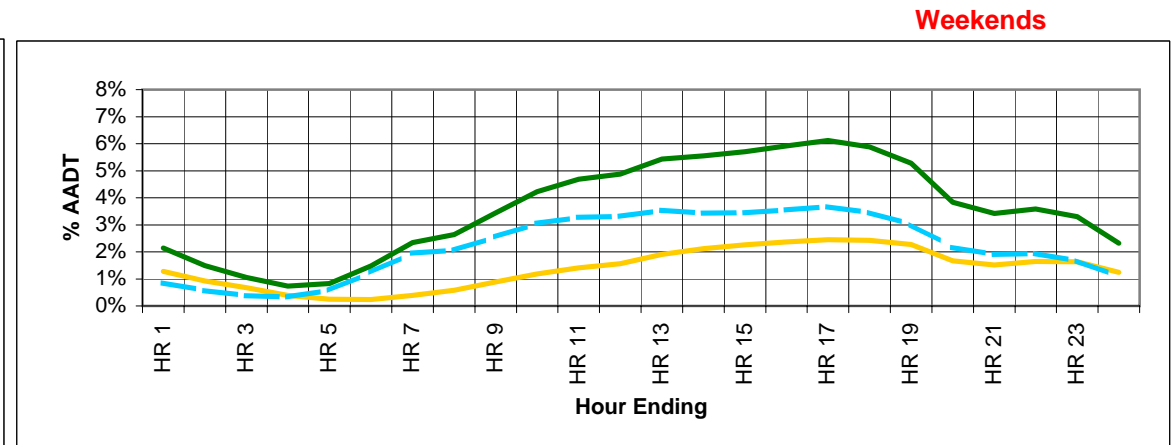
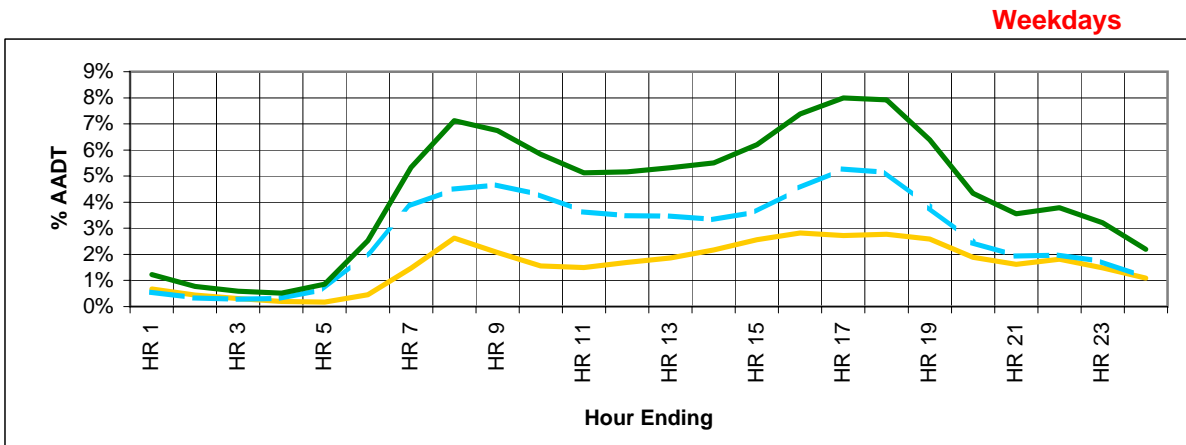
— Total — Northbound - - - Southbound

Survey Area: 5066 TMP: P-67-3 EW Highest Volume Hour = 4520 50th Highest Volume Hour = N/A
 Year: 2000 AADT: 46,700 30th Highest Hour = 3920 (85th Percentile Hour)

Location: ROUTE 91, JUST EAST OF NO.5 ROAD, RICHMOND



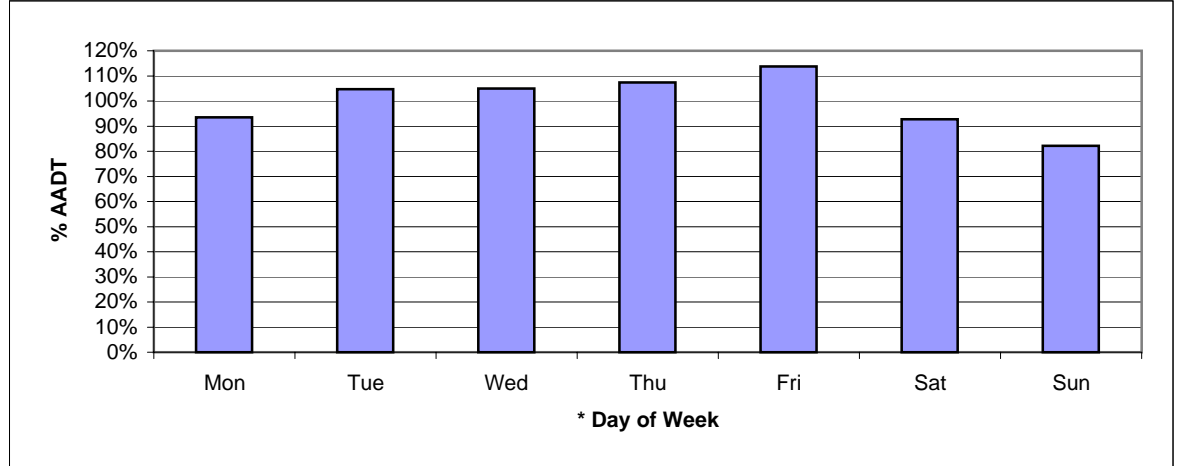
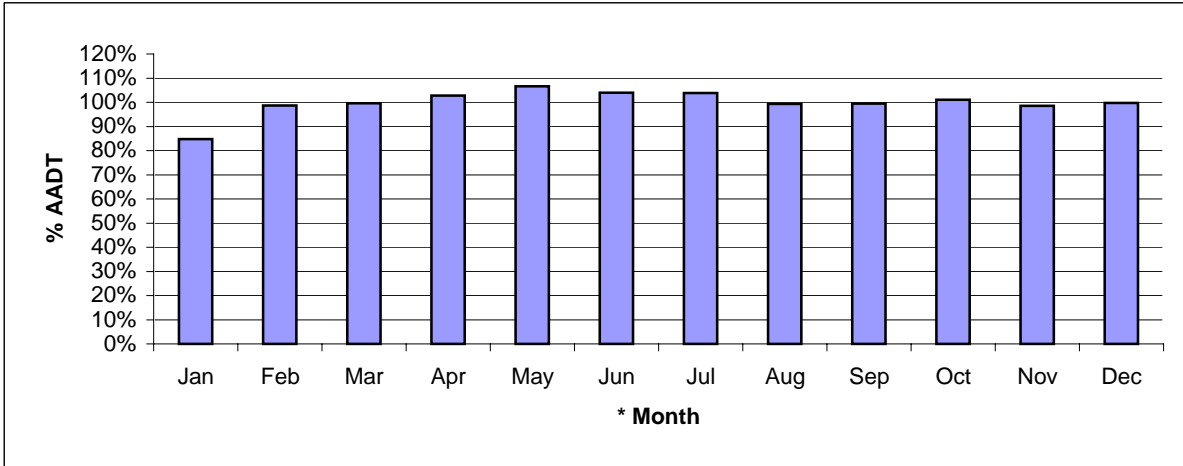
* Two Way Volumes



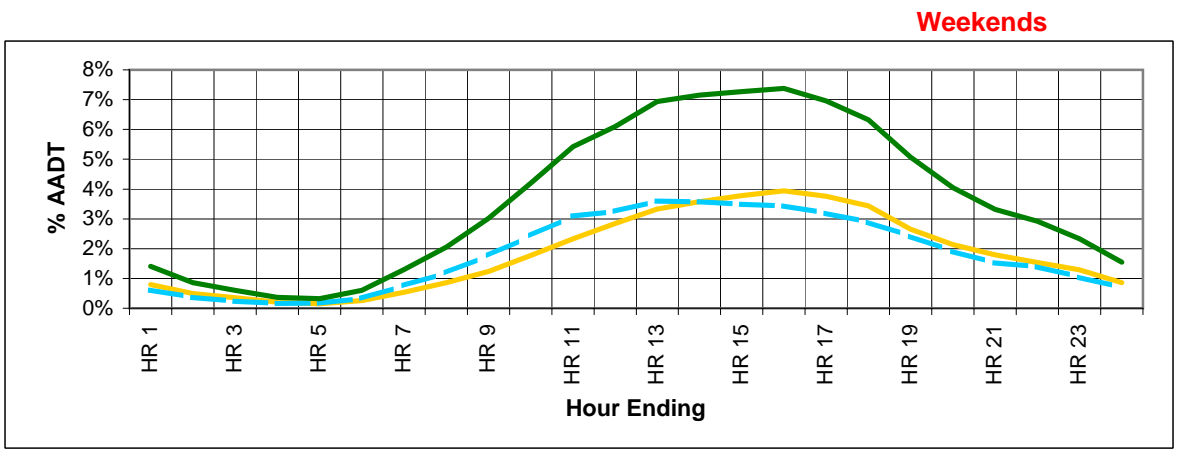
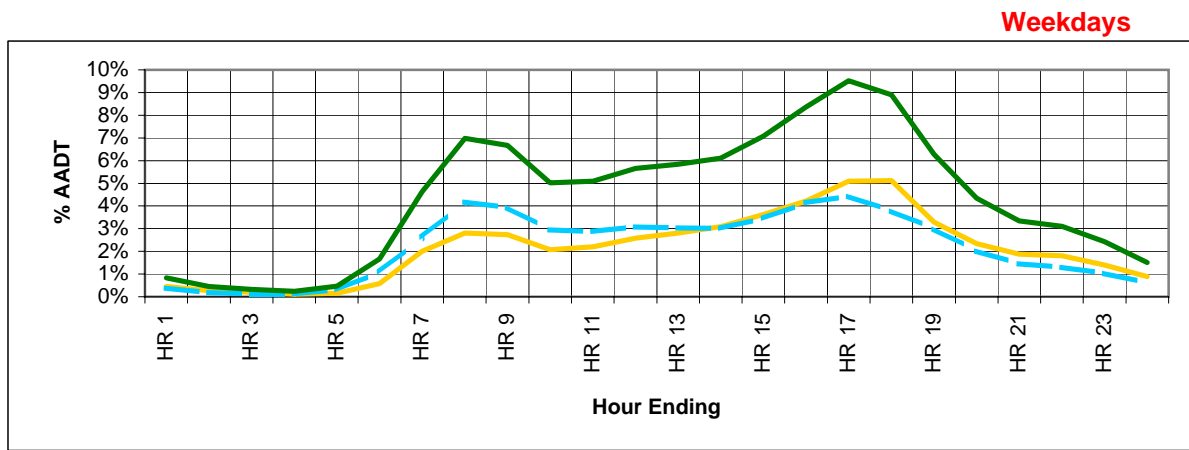
— Total — Eastbound - - - Westbound

Survey Area: 5067 TMP: P-17-5 NS Highest Volume Hour = 4160 50th Highest Volume Hour = N/A
 Year: 2000 AADT: 34,700 30th Highest Hour = 3400 (85th Percentile Hour)

Location: ROUTE 11, 0.1 KM NORTH OF RIVERSIDE ROAD AND SOUTH OF THE MISSION BRIDGE, MISSION



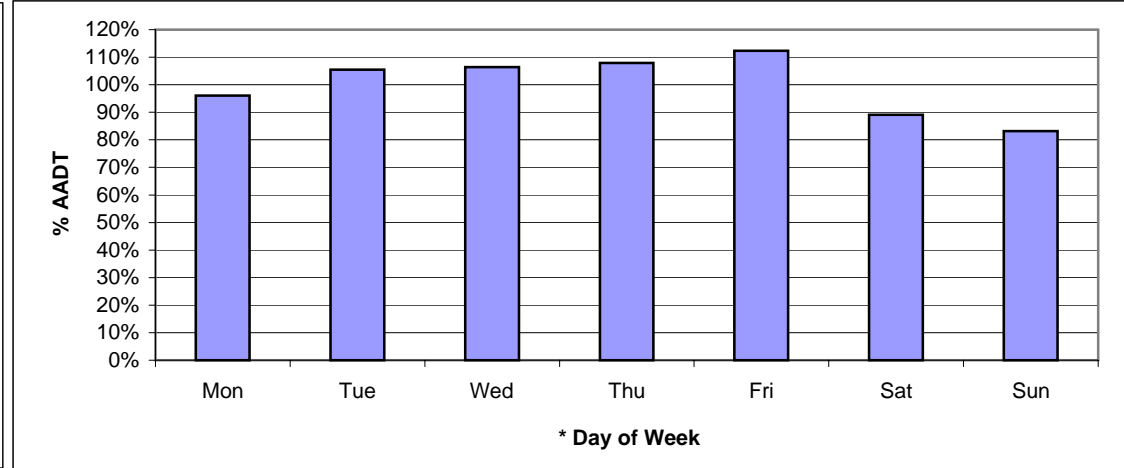
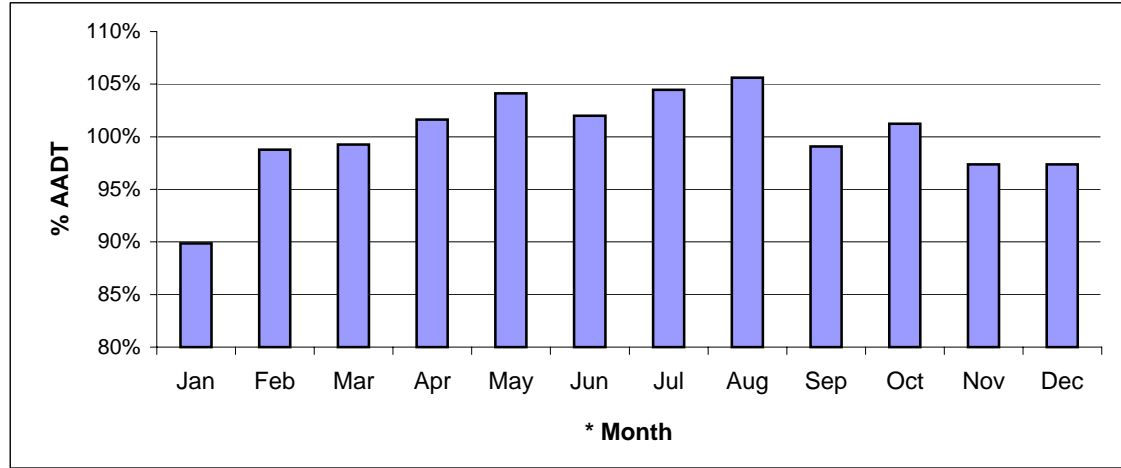
* Two Way Volumes



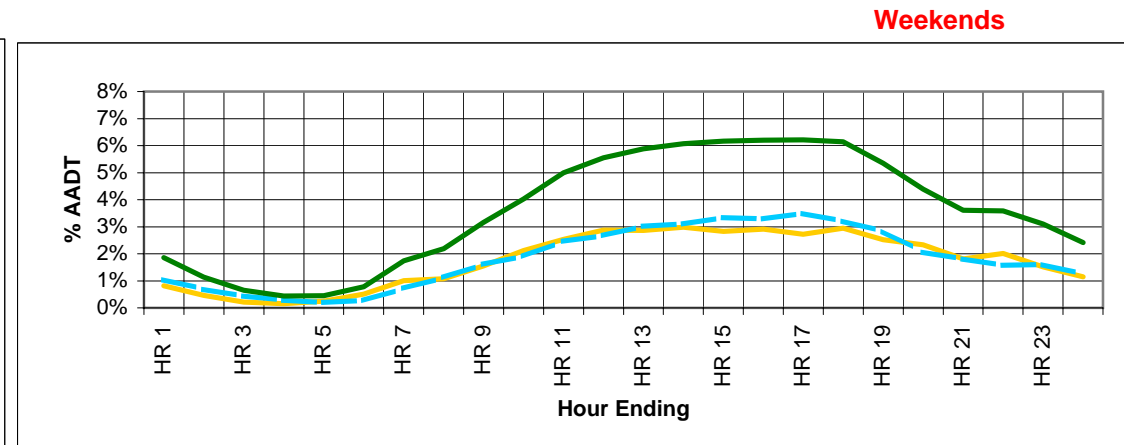
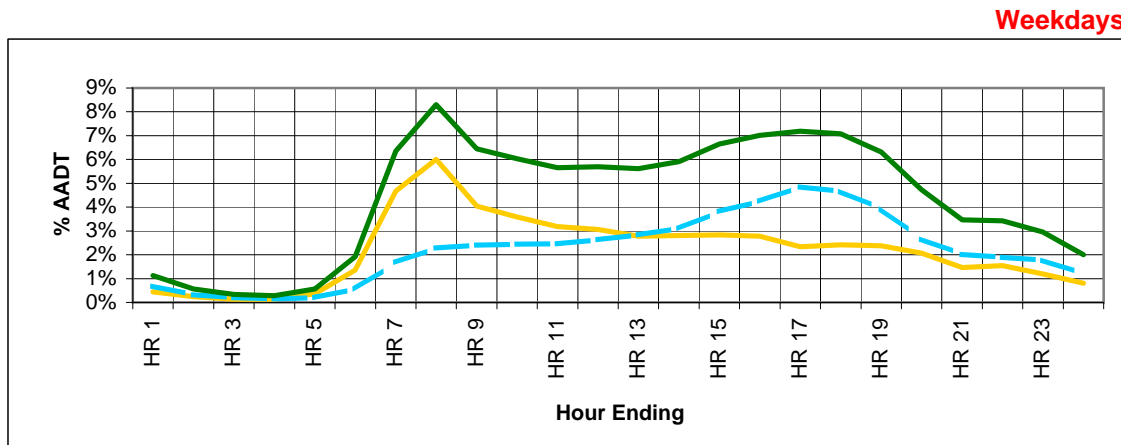
— Total — Northbound - - - Southbound

Survey Area: 5069 TMP: P-16-8 NS Highest Volume Hour = 7240 50th Highest Volume Hour = 6850
 Year: 2000 AADT: 56,200 30th Highest Hour = 6900 (85th Percentile Hour)

Location: ROUTE 99, JUST SOUTH OF WESTMINSTER HWY, RICHMOND



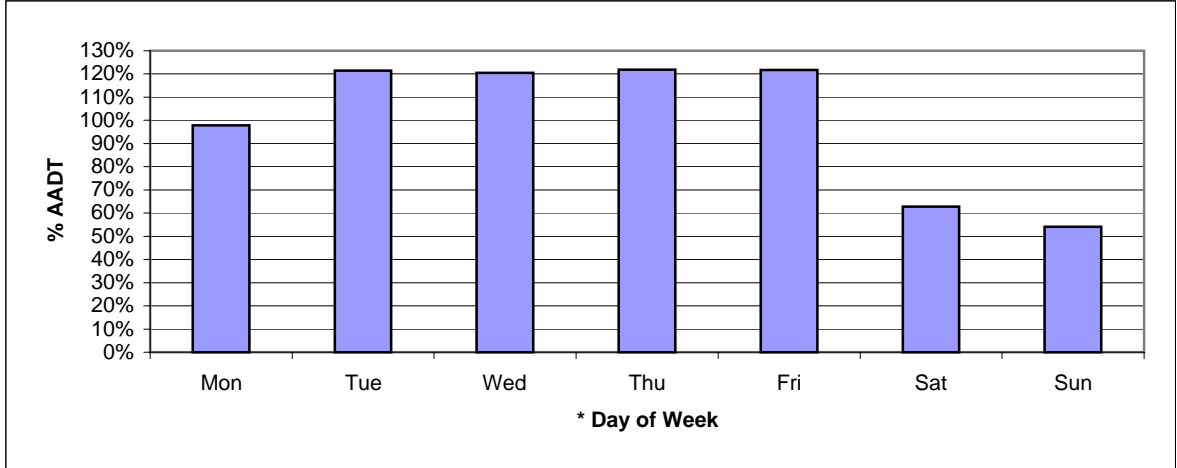
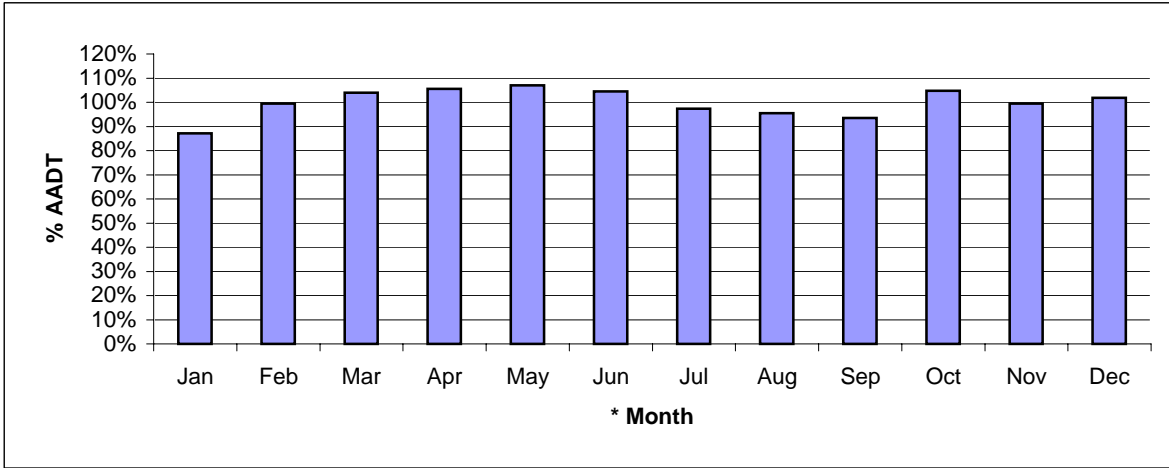
* Two Way Volumes



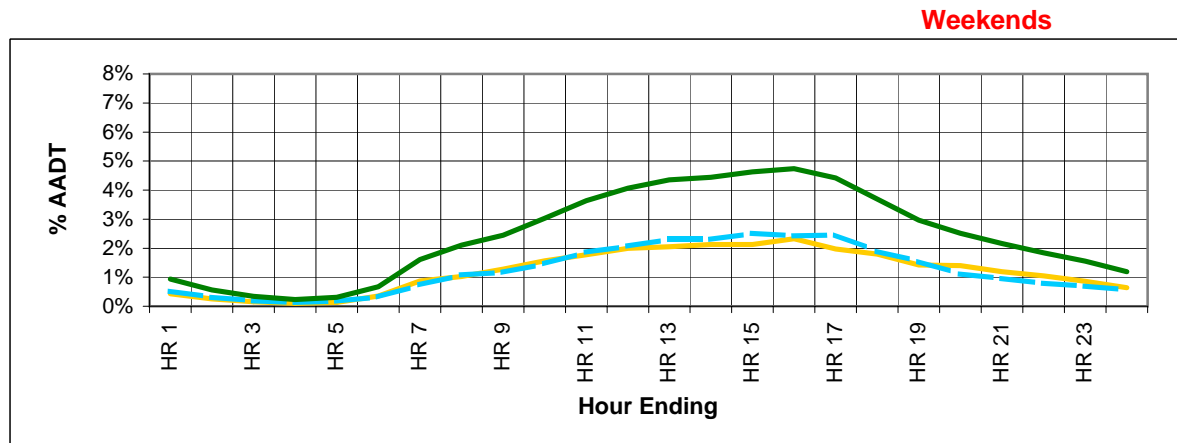
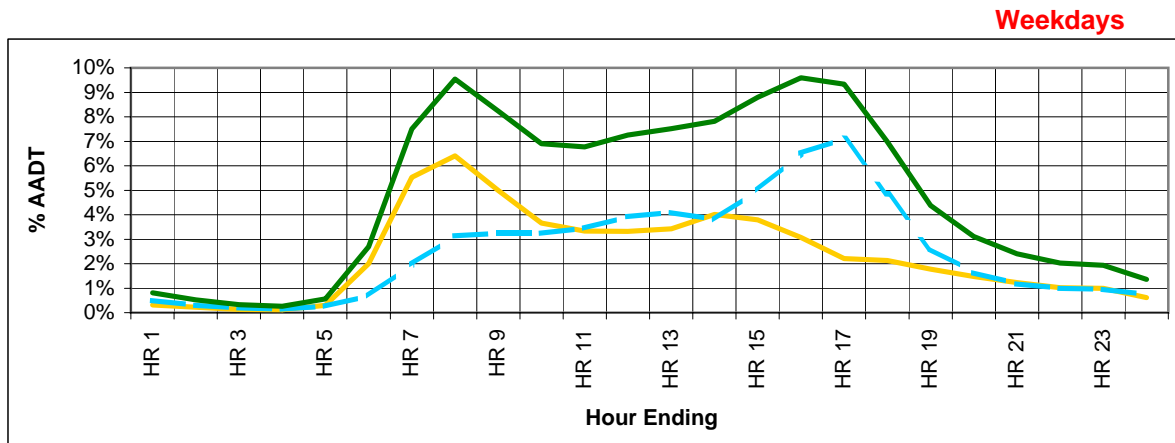
— Total — Northbound - - - Southbound

Survey Area: 5149 TMP: P-69-6 NS Highest Volume Hour = 2680 50th Highest Volume Hour = N/A
 Year: 2000 AADT: 15,600 30th Highest Hour = 2080 (85th Percentile Hour)

Location: RIVER ROAD, 0.5 KM SOUTH OF DEAS ISLAND REGIONAL PARK ACCESS ROAD, DELTA



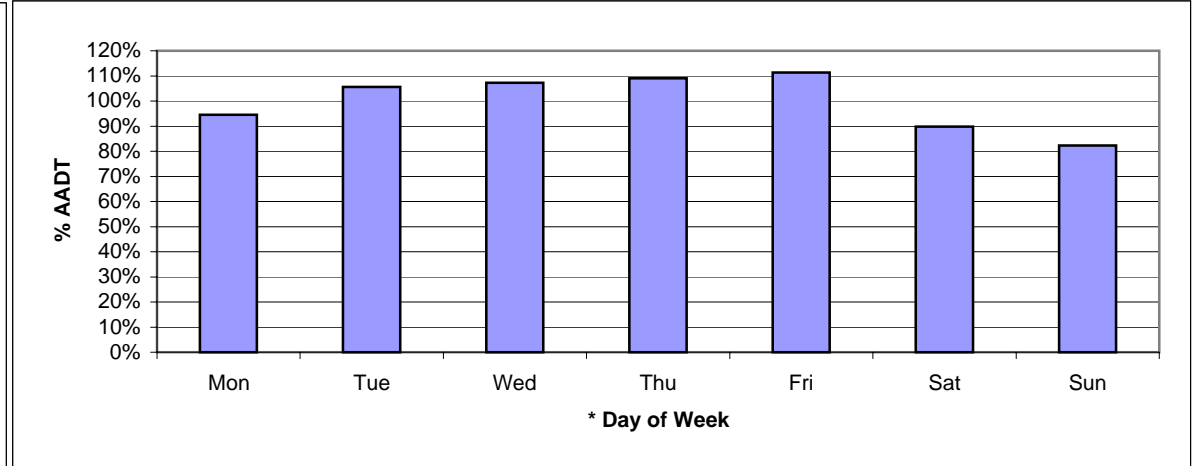
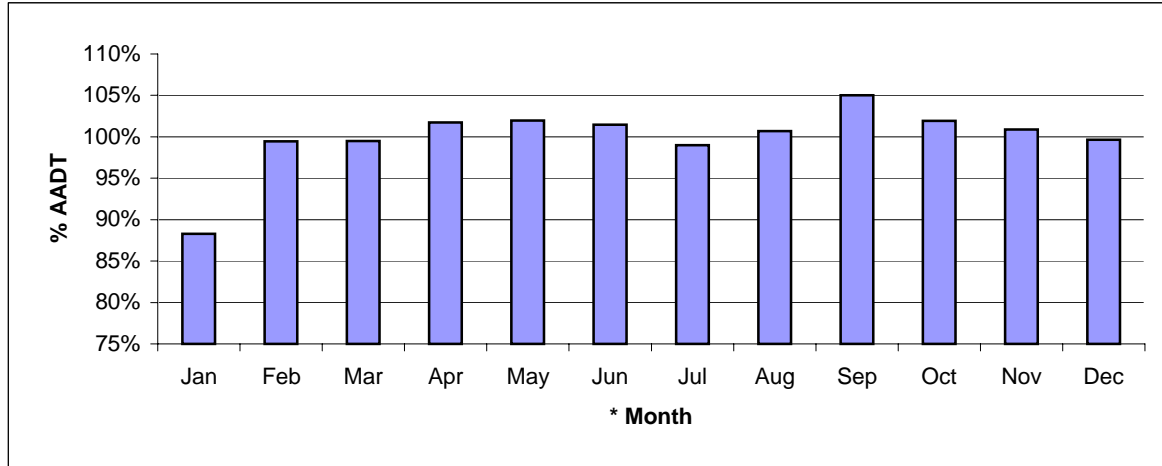
* Two Way Volumes



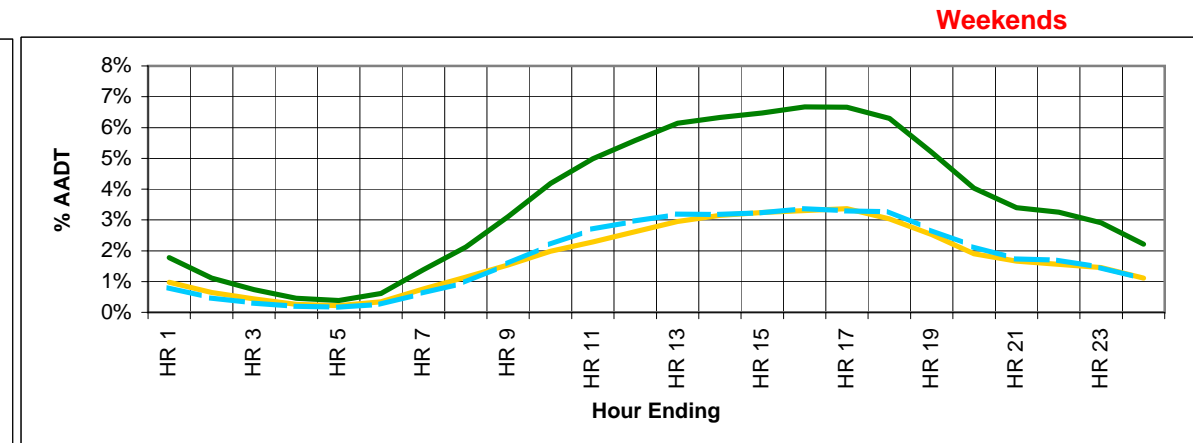
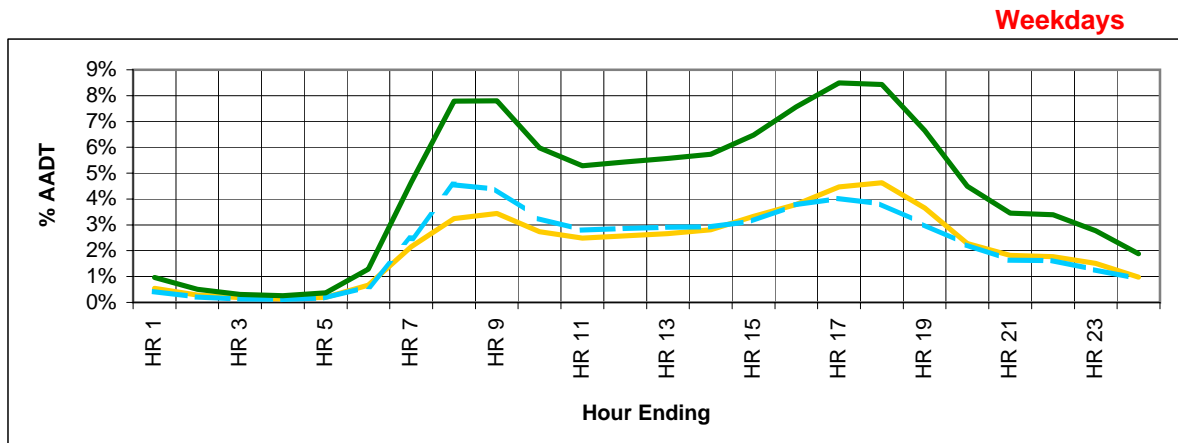
— Total — Northbound - - - Southbound

Survey Area: 6134 TMP: P-15-2 NS Highest Volume Hour = 12400 50th Highest Volume Hour = N/A
 Year: 2000 AADT: 119,400 30th Highest Hour = 11000 (85th Percentile Hour)

Location: ROUTE 1, AT THE SOUTH END OF THE SECOND NARROWS BRIDGE, VANCOUVER



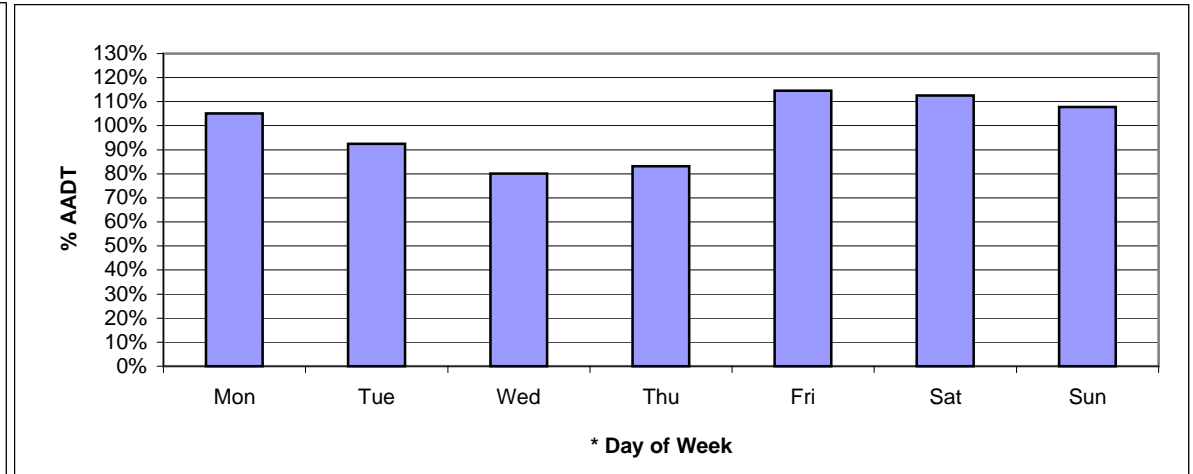
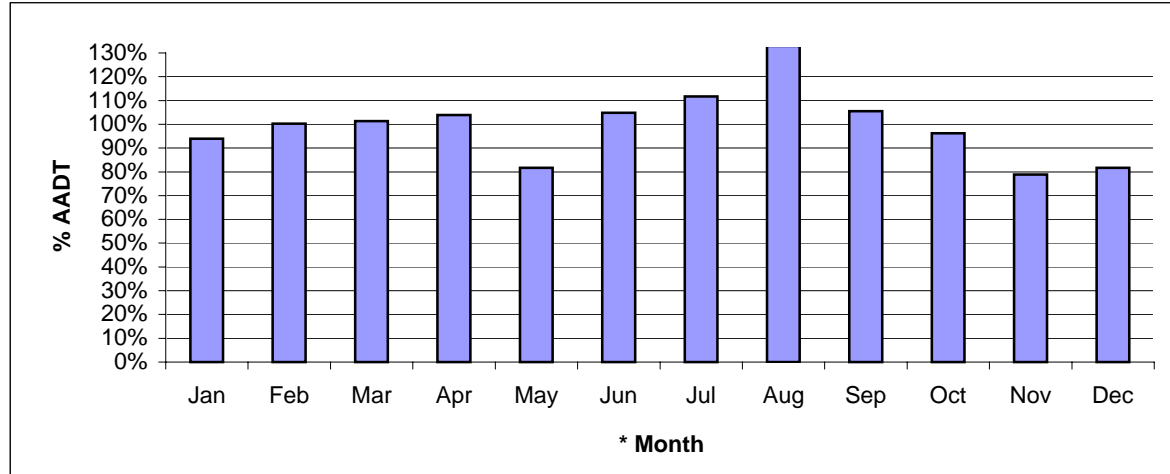
* Two Way Volumes



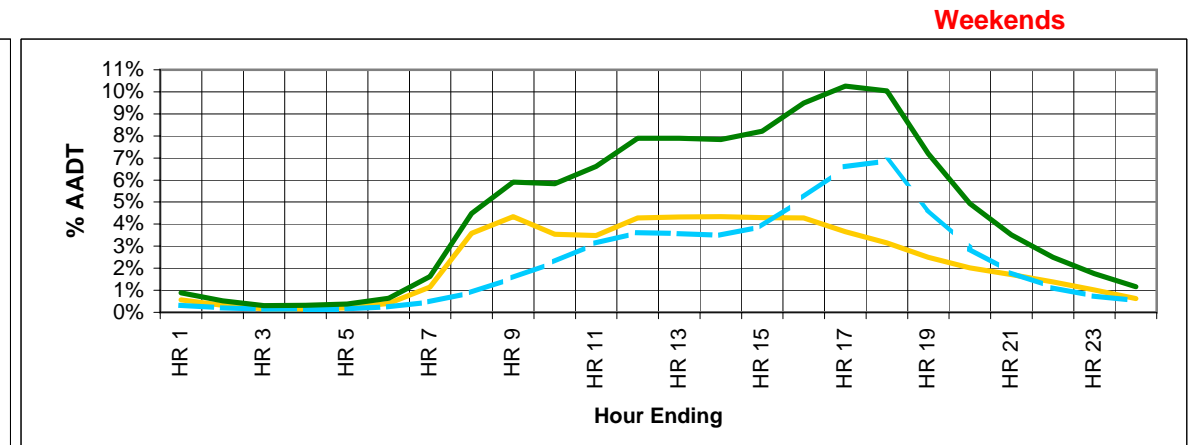
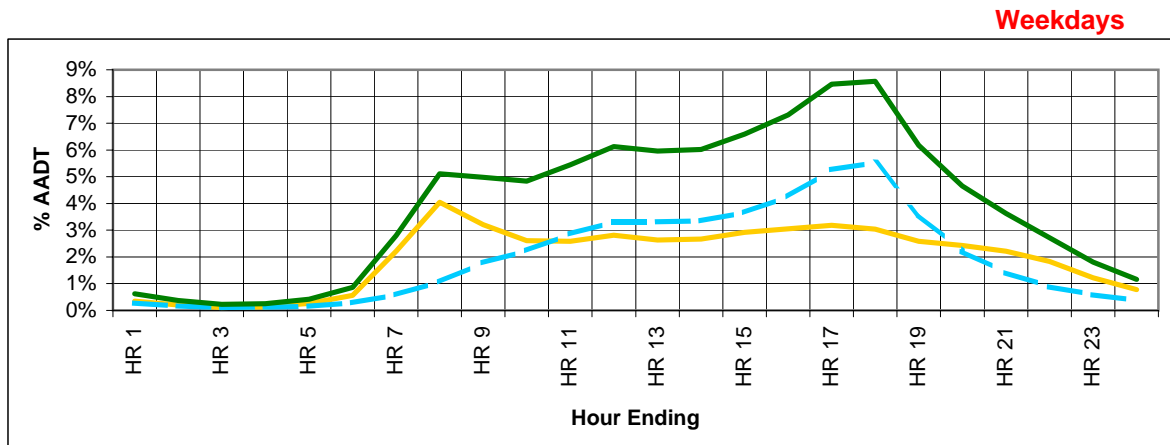
— Total — Northbound - - - Southbound

Year: 2000 AADT: 8,000 30th Highest Hour = 1630 (85th Percentile Hour)

Location: ROUTE 99, AT THE SOUTH END OF THE CHEEKEYE RIVER BRIDGE, APPROX. 10.0 KM NORTH OF SQUAMISH



* Two Way Volumes

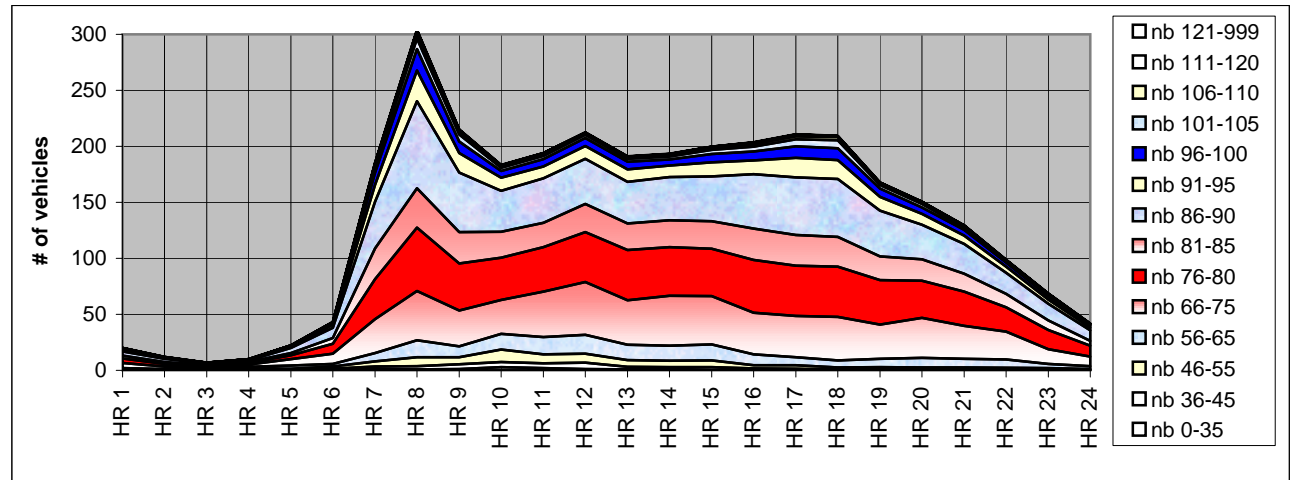
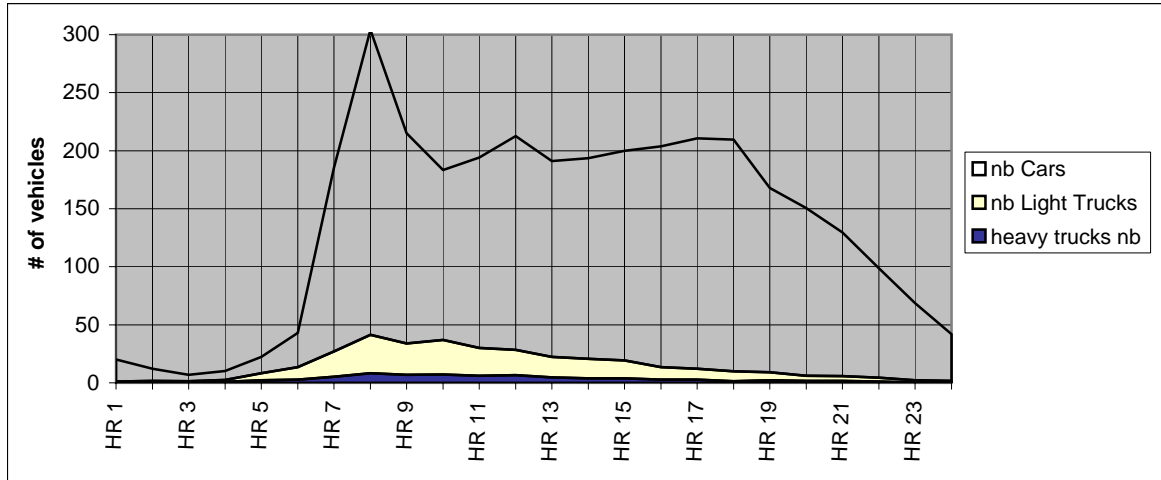


— Total — Northbound - - - Southbound

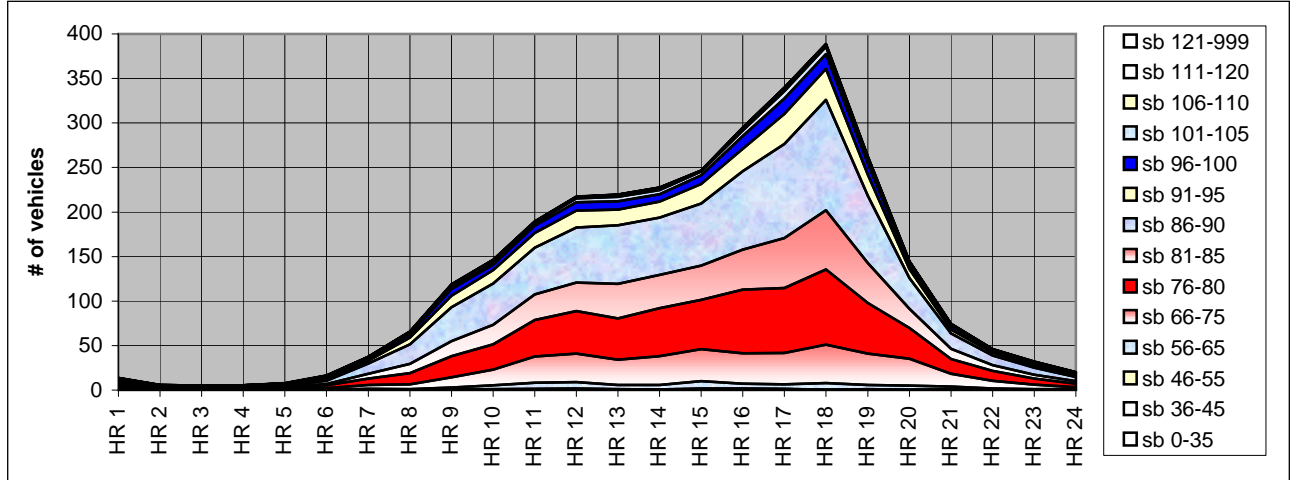
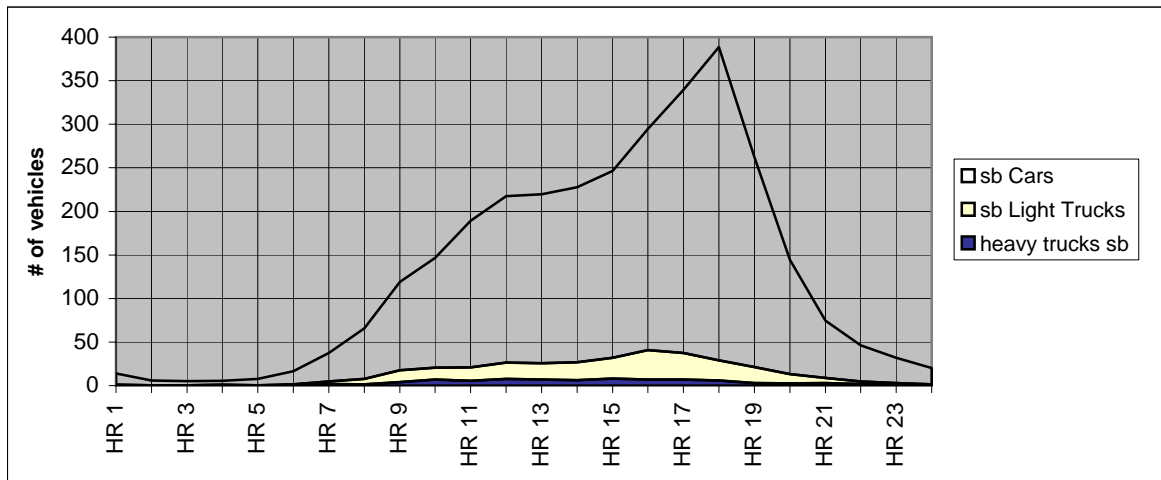
Vehicle Classification Traffic Profiles
Date of sample: **Oct 2000**

CHEEKEYE PERM (6135)

Posted Speed in kph = 80
HR 1 = Midnight to 1am



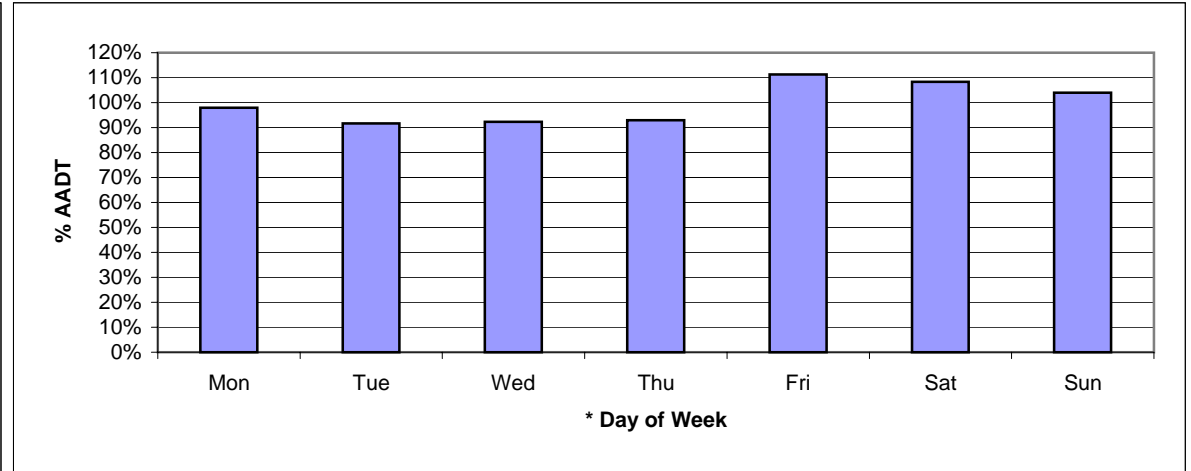
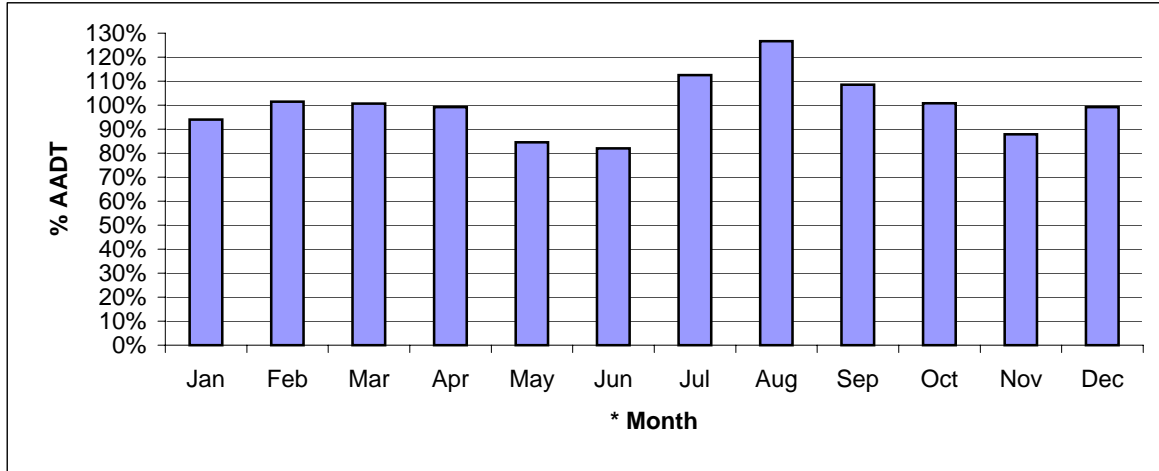
Northbound



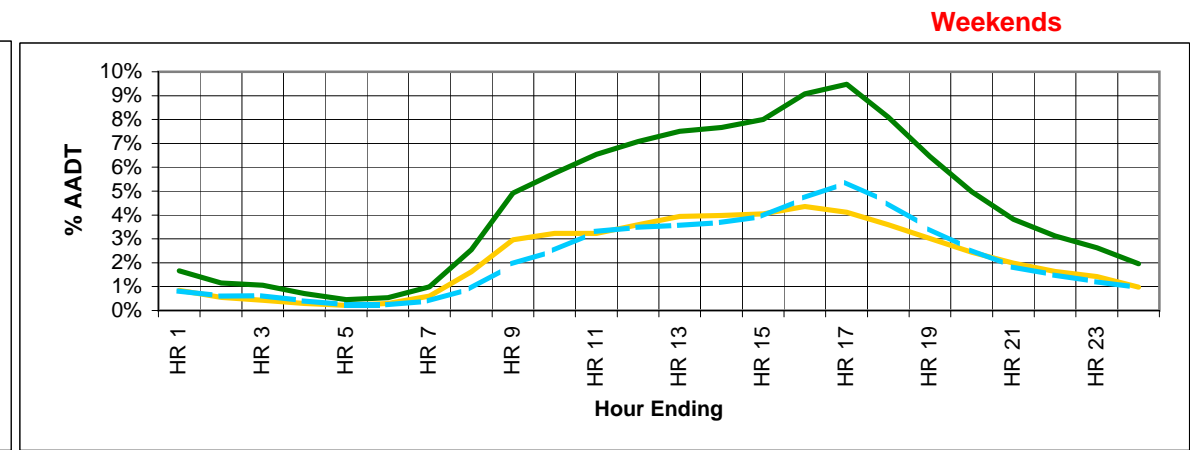
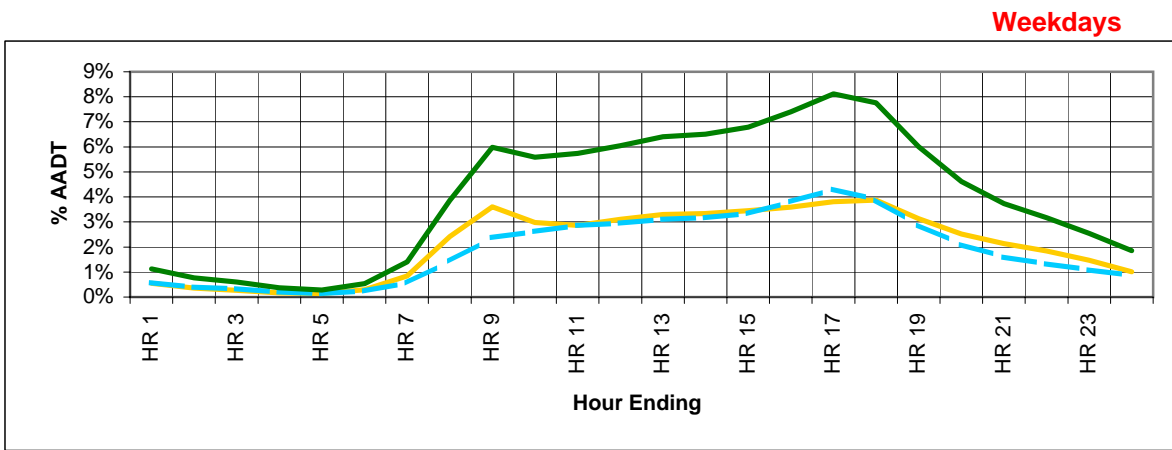
Southbound

Survey Area: 6136 TMP: P-15-4 NS Highest Volume Hour = 2300 50th Highest Volume Hour = 1970
 Year: 2000 AADT: 15,100 30th Highest Hour = 2000 (85th Percentile Hour)

Location: ROUTE 99, 0.5 KM NORTH OF LAKE PLACID ROAD, WHISTLER



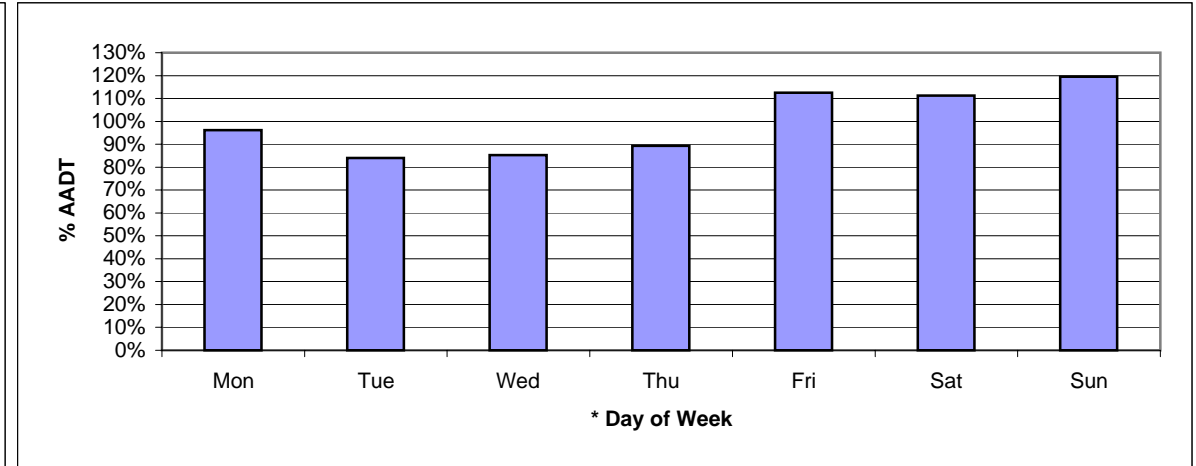
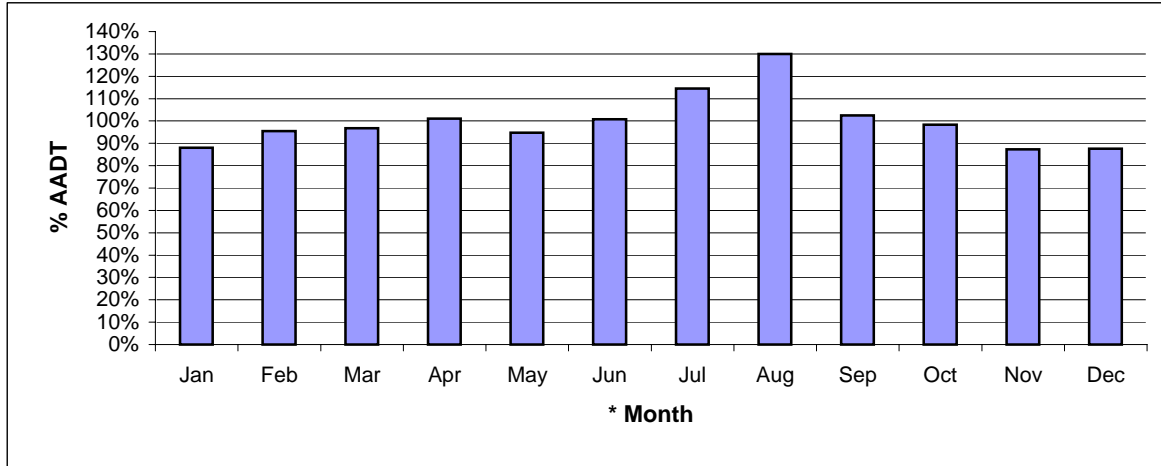
* Two Way Volumes



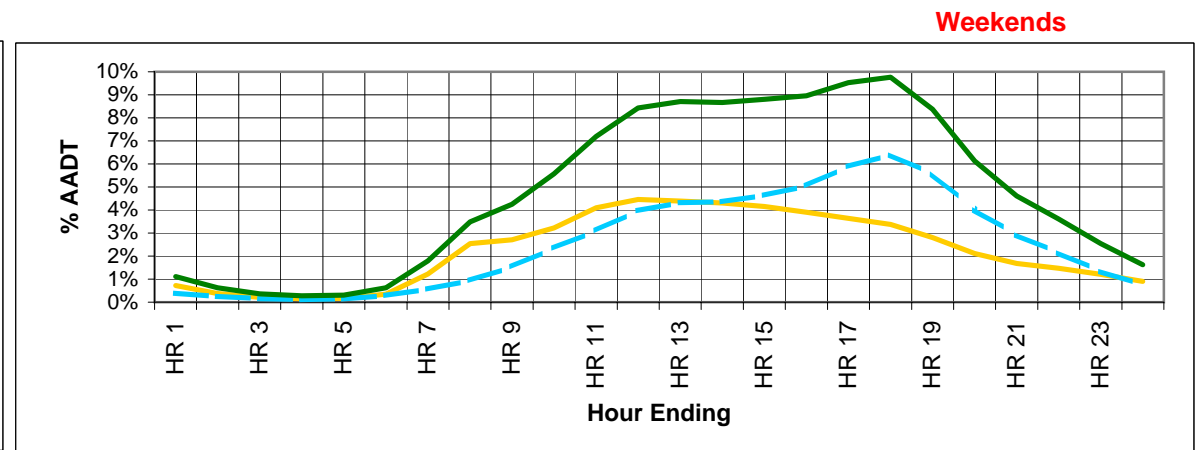
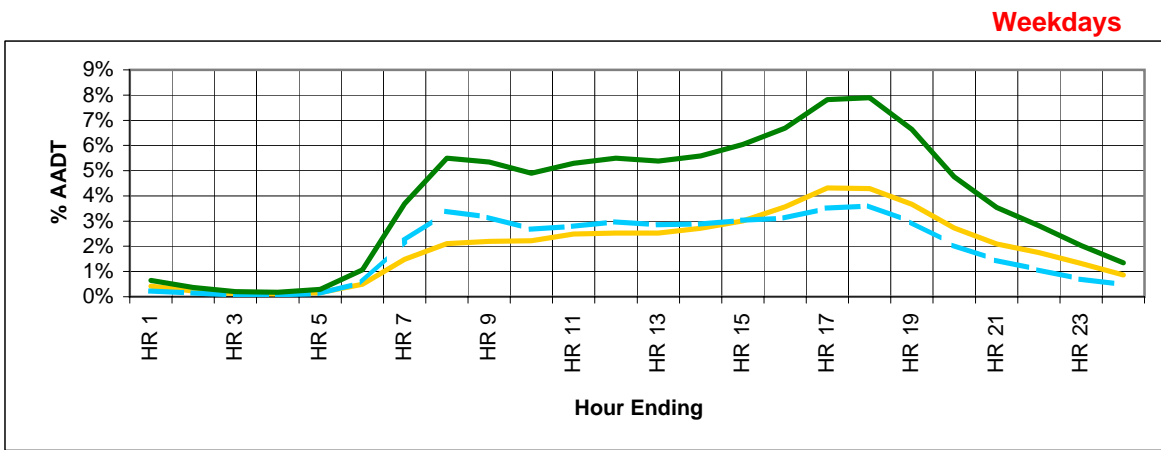
— Total — Northbound - - - Southbound

Survey Area: 6137 TMP: P-15-5 NS Highest Volume Hour = 2730 50th Highest Volume Hour = 2050
 Year: 2000 AADT: 13,500 30th Highest Hour = 2150 (85th Percentile Hour)

Location: ROUTE 99, 1.5 KM NORTH OF ROUTE 1/ROUTE 99, HORSESHOE BAY



* Two Way Volumes



— Total — Northbound - - - Southbound

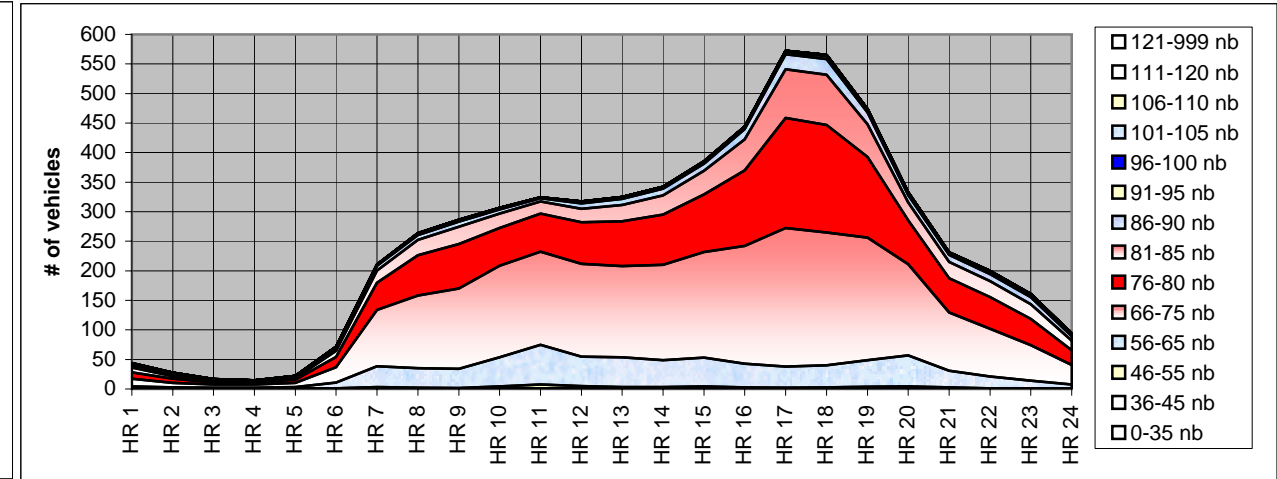
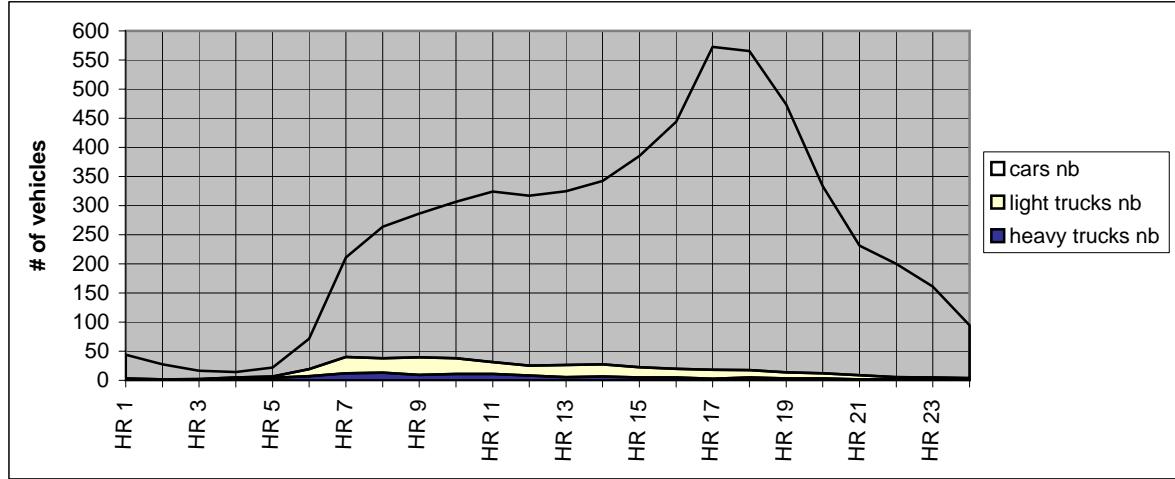
Vehicle Classification Traffic Profiles

Date of sample: **Oct 2000**

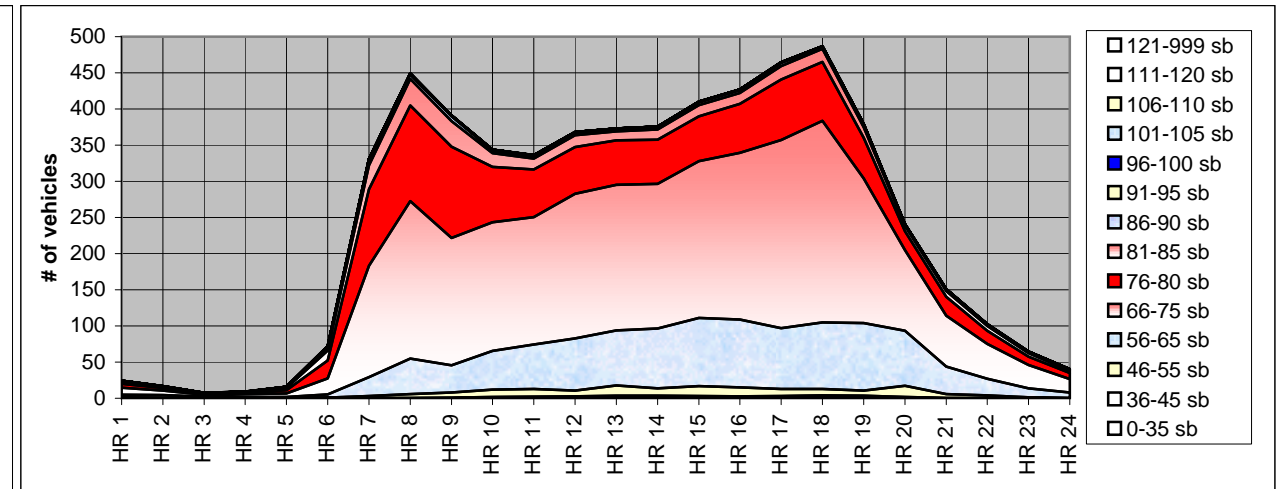
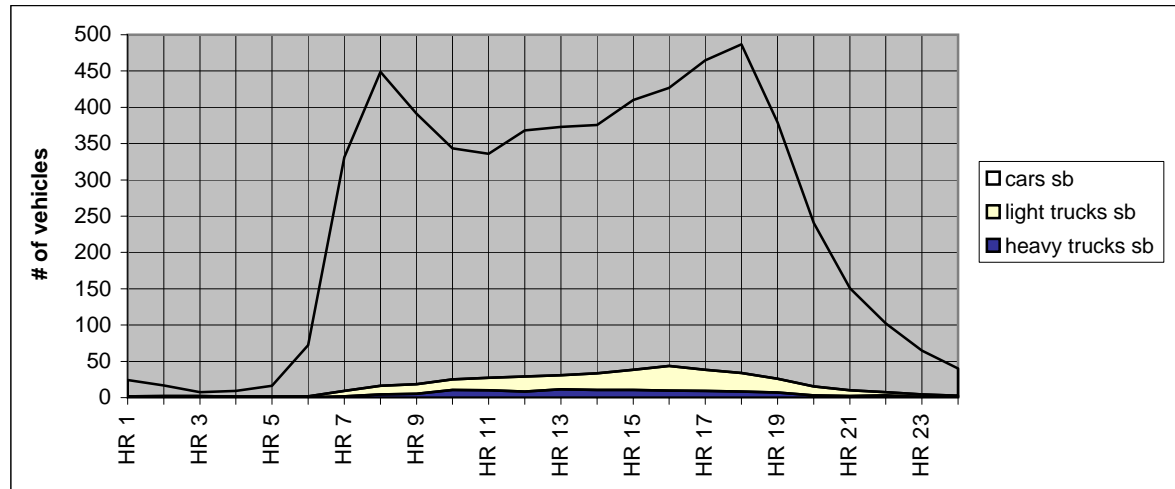
HORSESHOE BAY PERM (6137)

Posted Speed in kph = **80**

HR 1 = Midnight to 1am



Northbound



Southbound

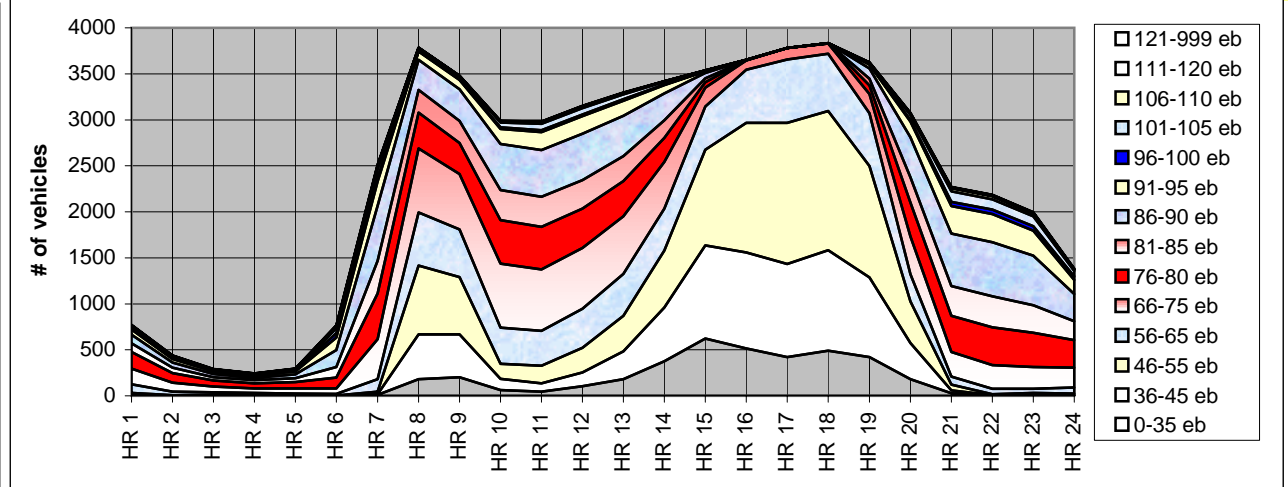
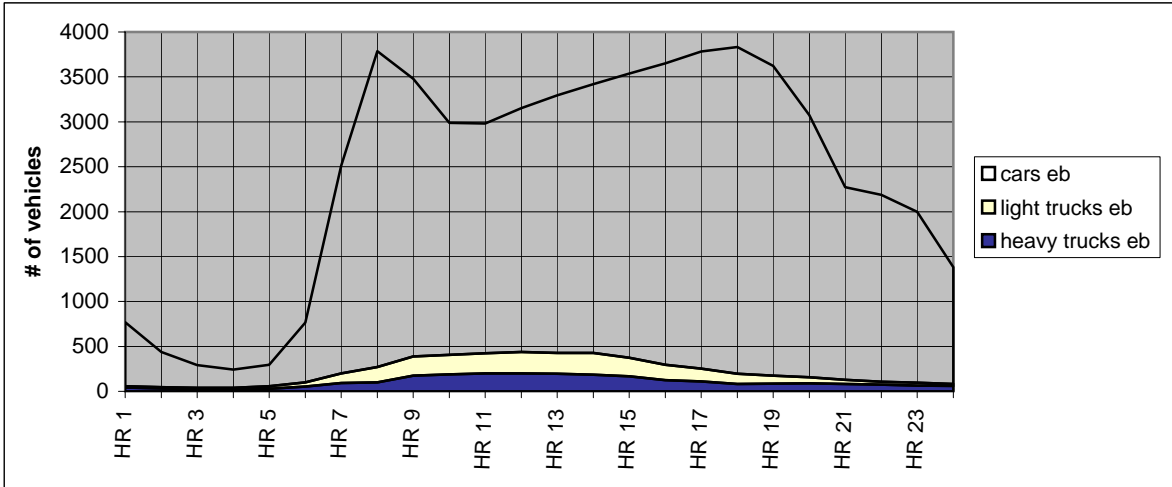
Vehicle Classification Traffic Profiles

Date of sample: **Mar 2000**

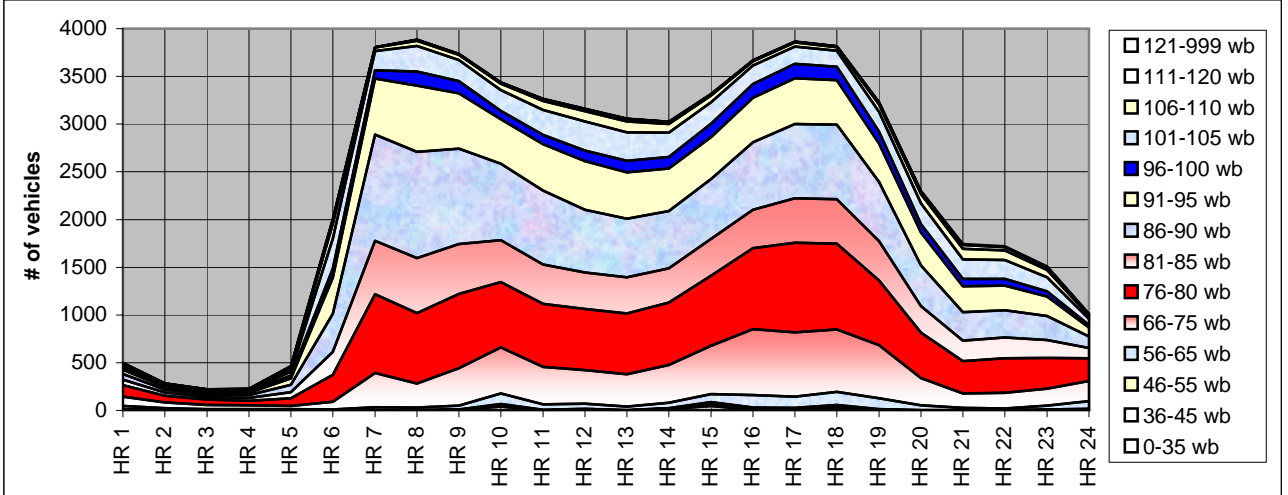
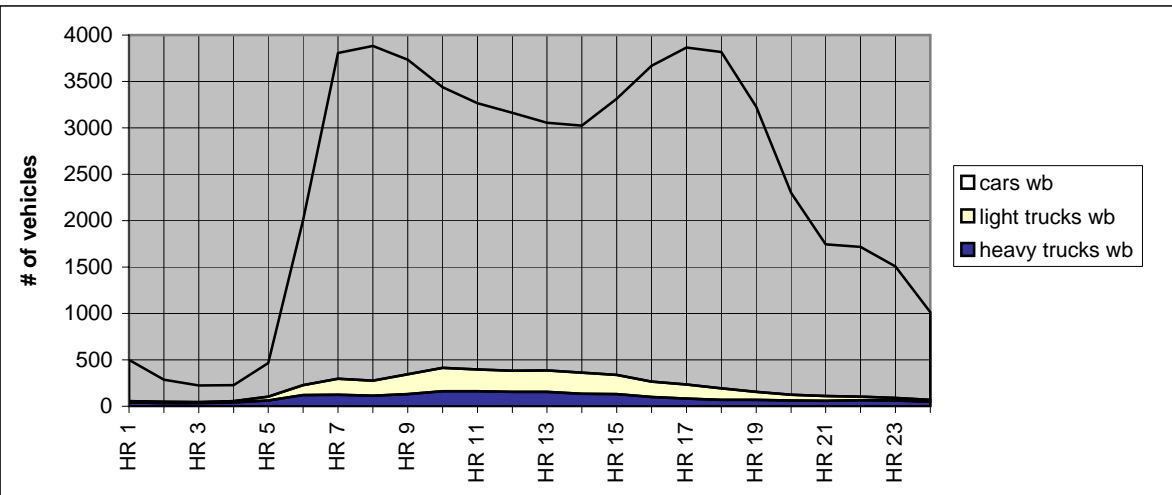
PORT MANN BRIDGE PERM (6140)

Posted Speed in kph = **80**

HR 1 = Midnight to 1am



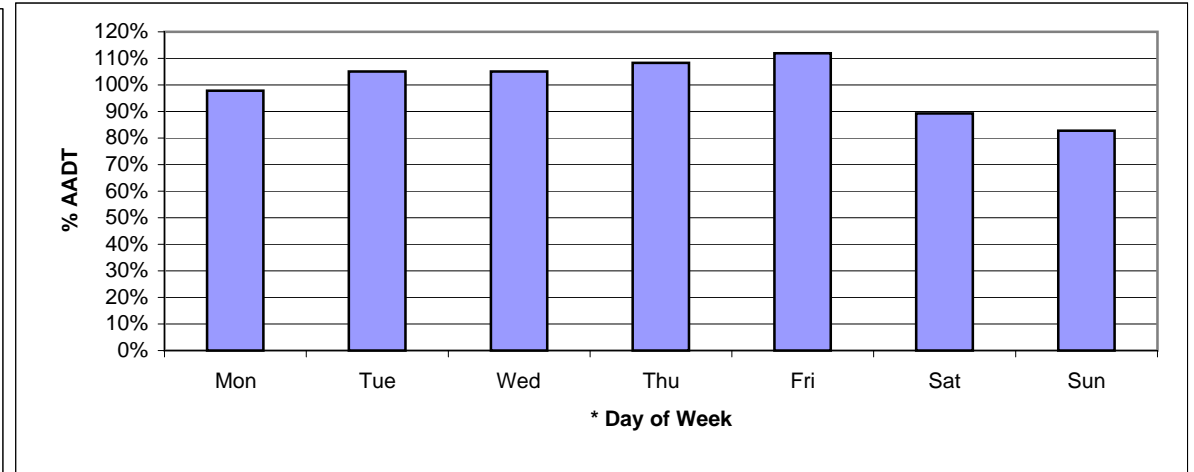
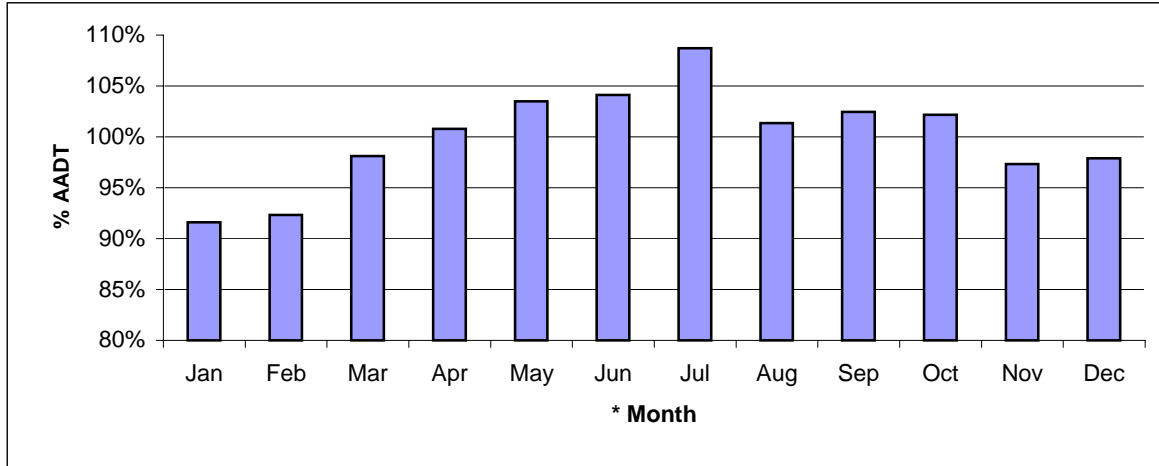
Eastbound



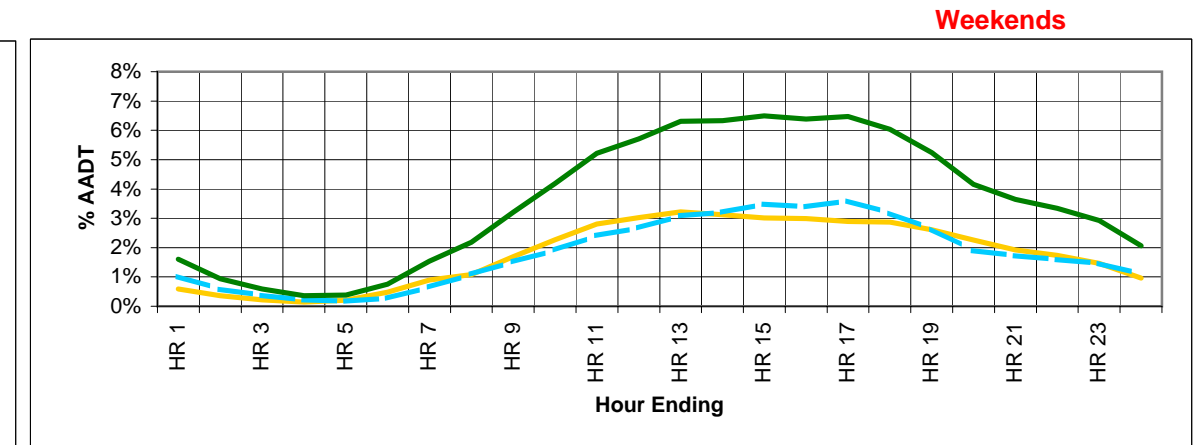
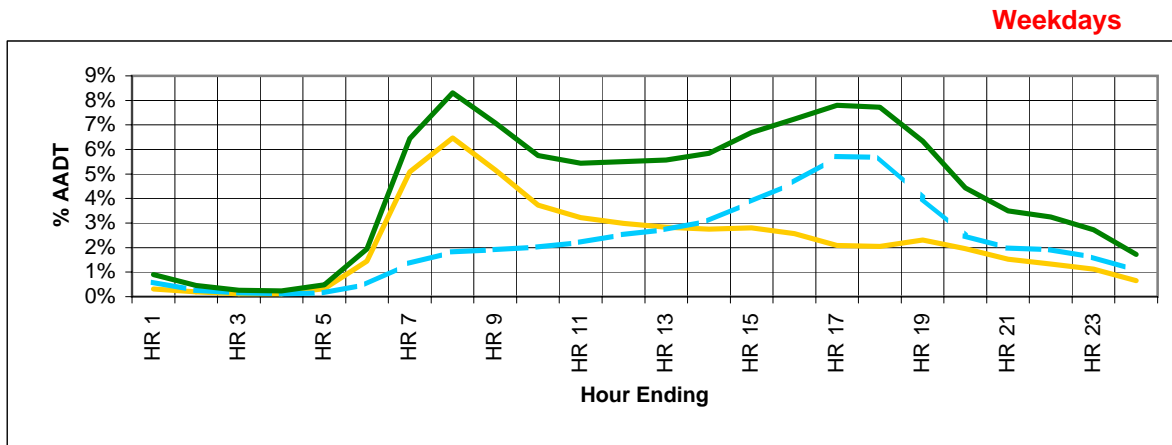
Westbound

Survey Area: 6142 TMP: P-16-4 NS Highest Volume Hour = 11700 50th Highest Volume Hour = N/A
 Year: 1999 AADT: 82,600 30th Highest Hour = 9920 (85th Percentile Hour)

Location: ROUTE 99, AT SOUTH END OF DEAS SLOUGH BRIDGE, DELTA



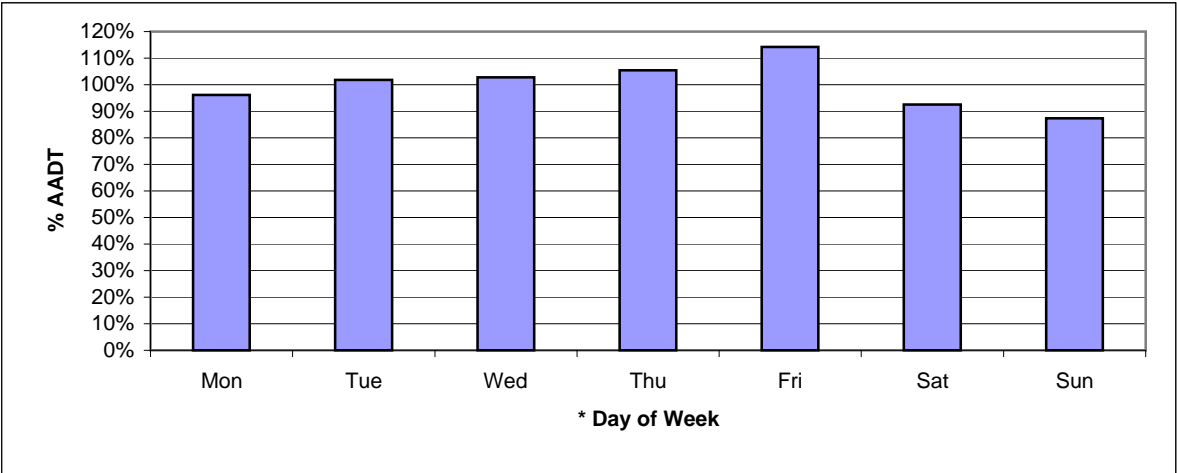
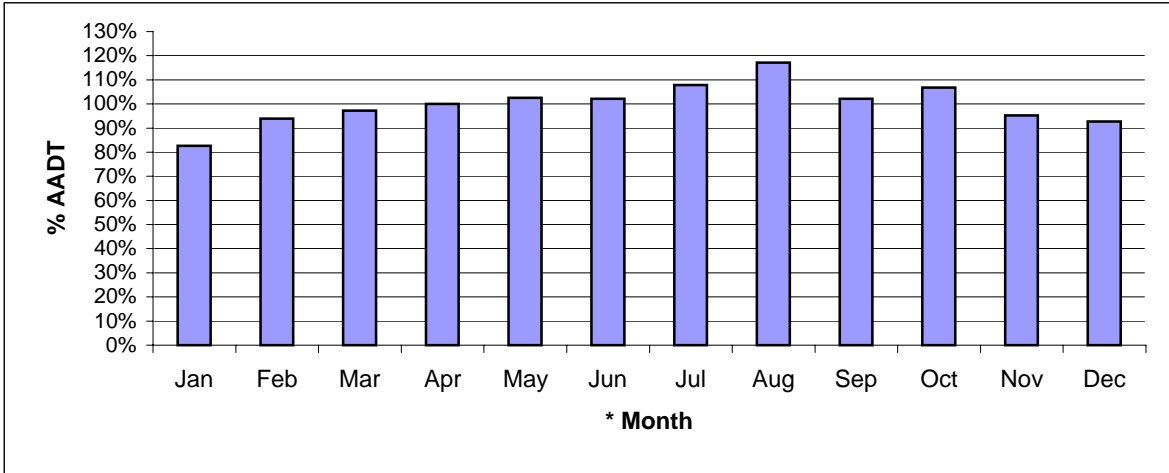
* Two Way Volumes



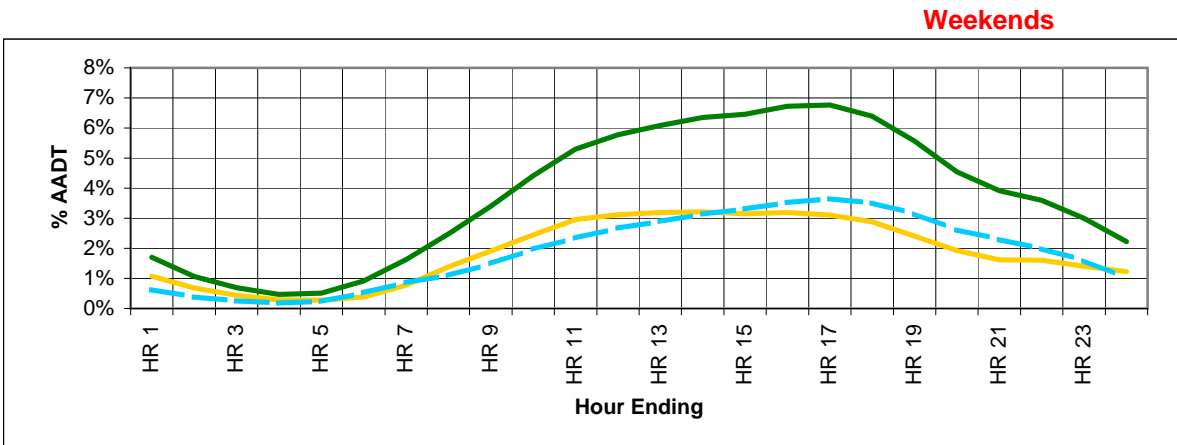
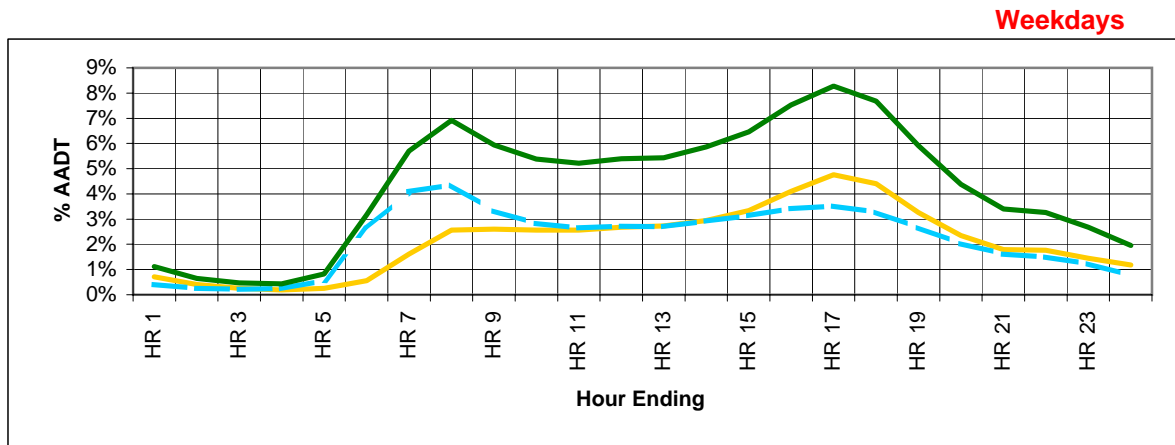
— Total — Northbound - - - Southbound

Survey Area: 6145 TMP: P-16-7 EW Highest Volume Hour = 6330 50th Highest Volume Hour = 5700
 Year: 2000 AADT: 57,300 30th Highest Hour = 5800 (85th Percentile Hour)

Location: ROUTE 1, JUST EAST OF GLOVER ROAD AND 5.4 KM EAST OF 200 STREET, LANGLEY



* Two Way Volumes



— Total — Eastbound - - - Westbound

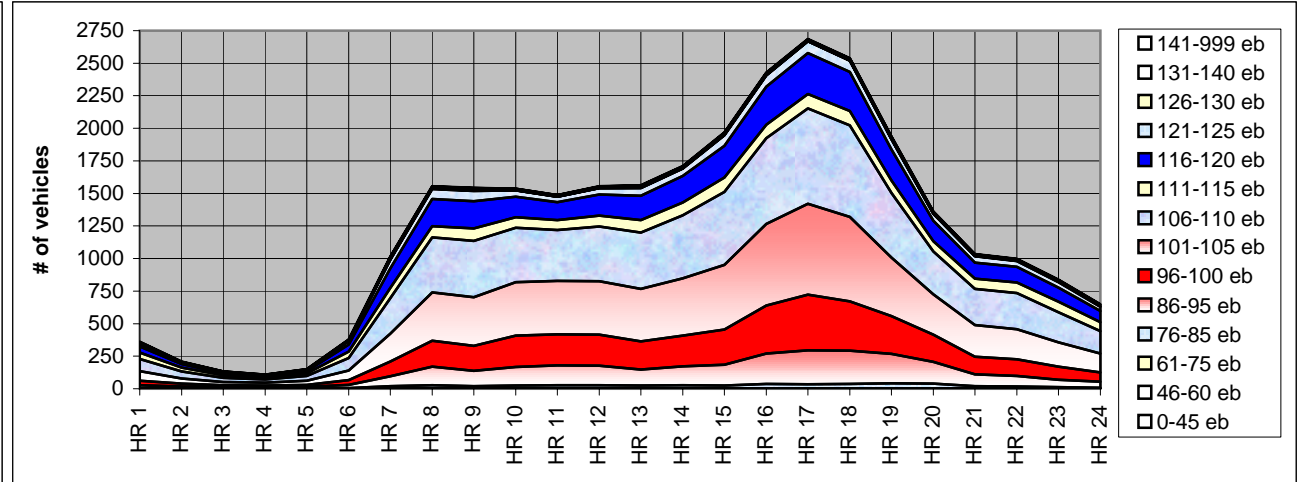
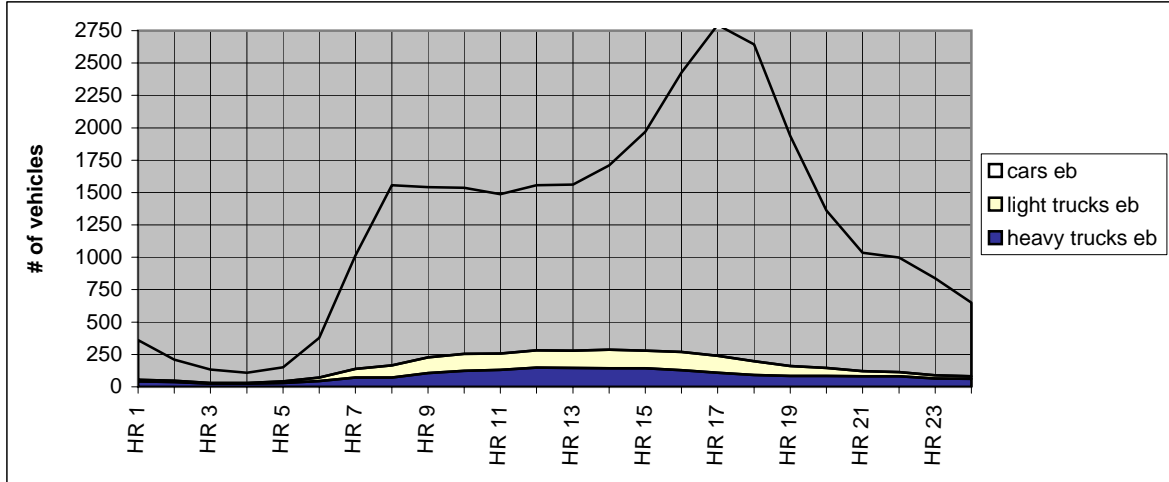
Vehicle Classification Traffic Profiles

Date of sample: **Oct 2000**

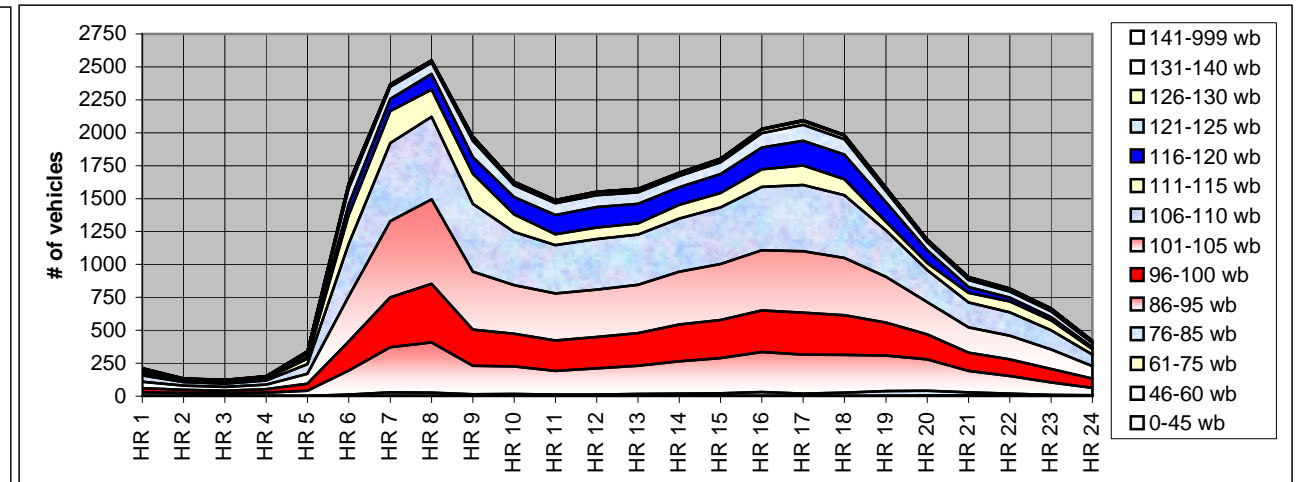
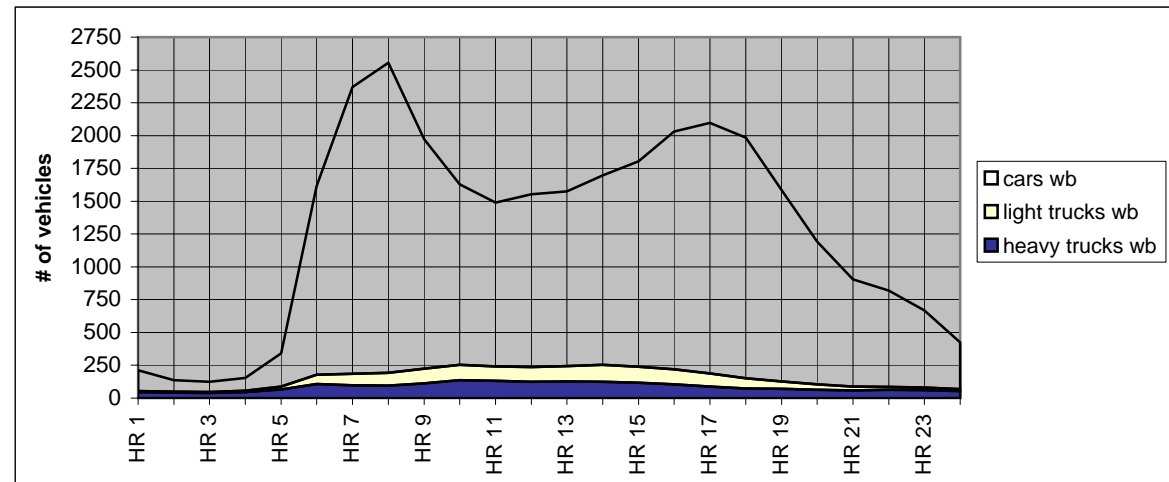
TRINITY PERM (6145)

Posted Speed in kph = 100

HR 1 = Midnight to 1am



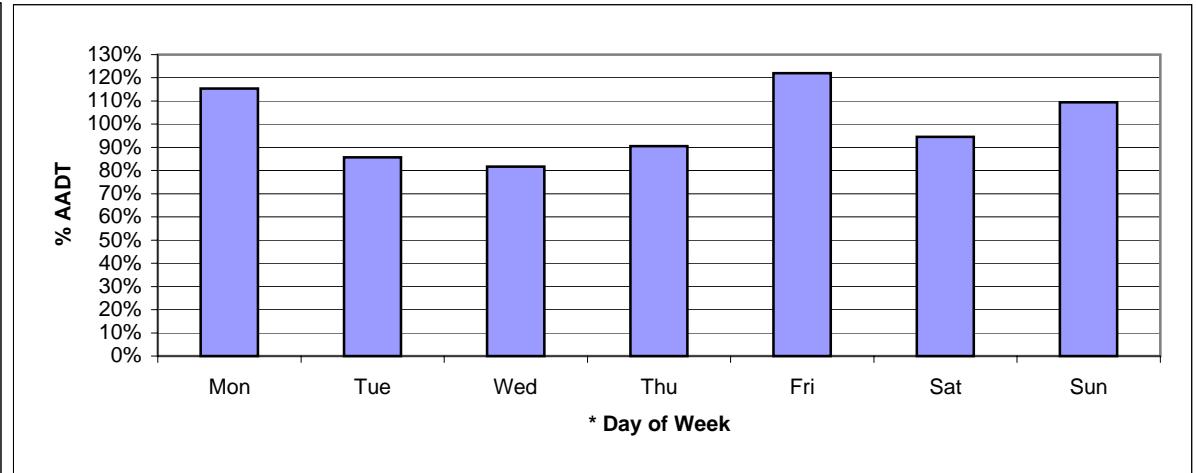
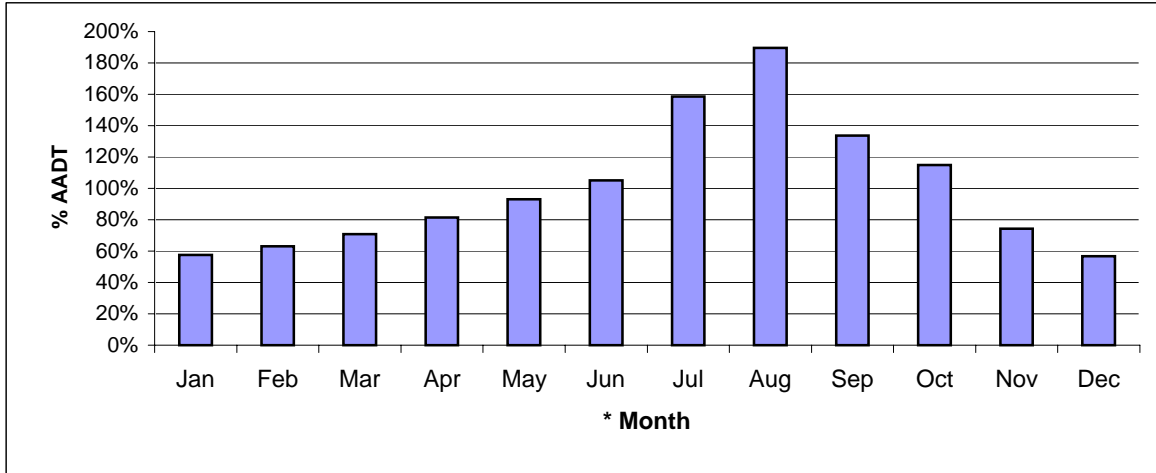
Eastbound



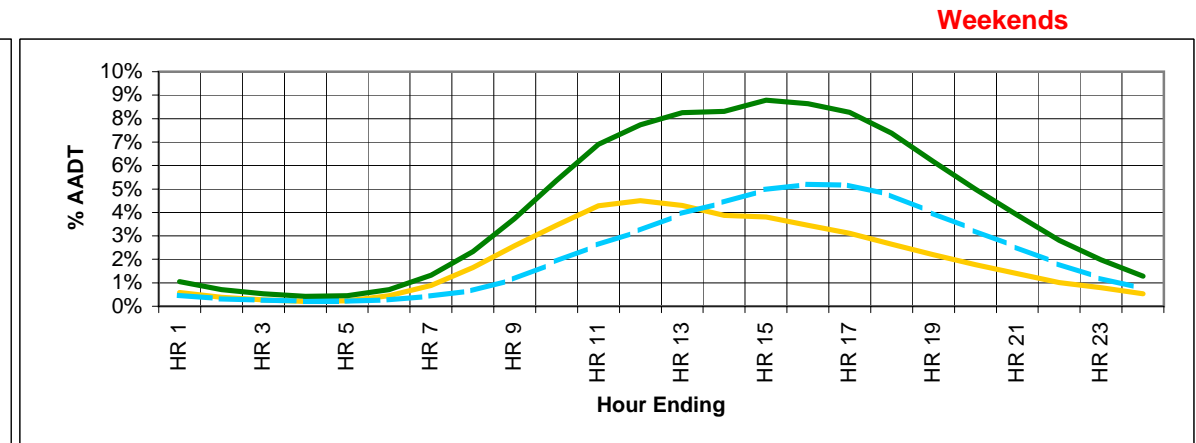
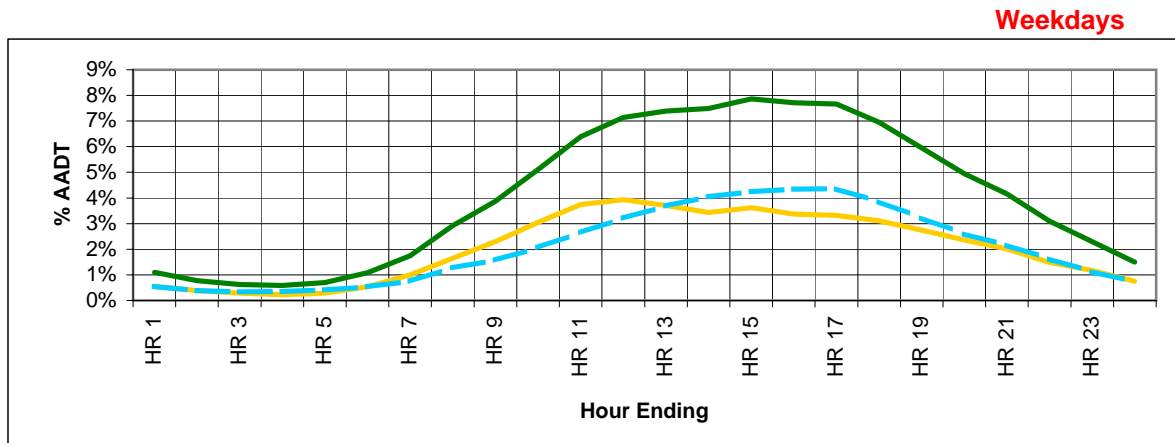
Westbound

Survey Area: 6147 TMP: P-17-1 EW Highest Volume Hour = 5100 50th Highest Volume Hour = 3100
 Year: 2000 AADT: 14,800 30th Highest Hour = 3530 (85th Percentile Hour)

Location: ROUTE 1, 20.2 KM EAST OF ROUTE 9 AND 2.5 KM WEST OF WEIGH SCALE, WEST OF HOPE



* Two Way Volumes



— Total — Eastbound - - - Westbound

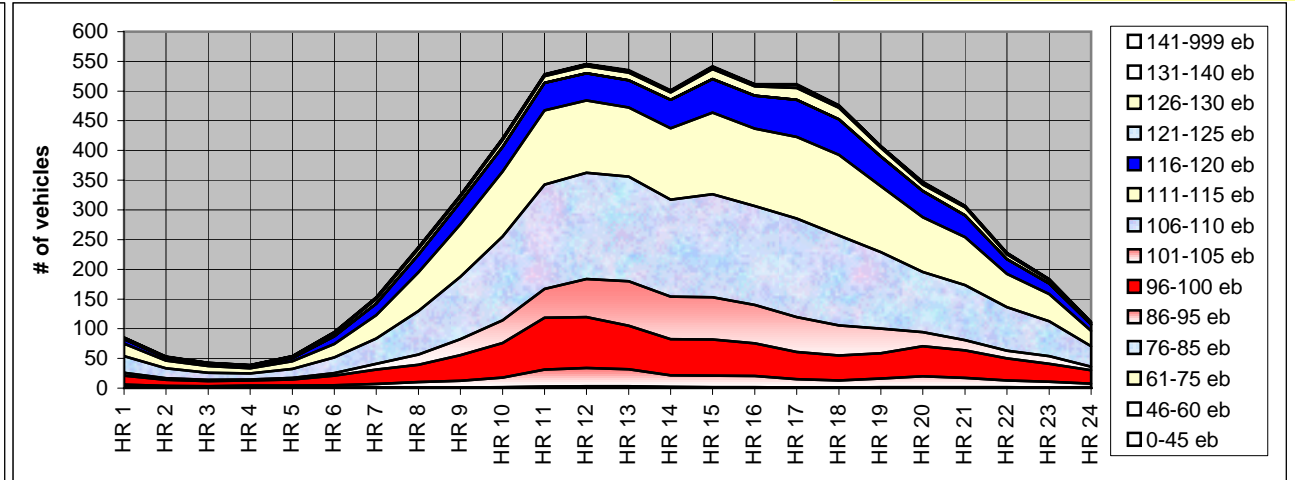
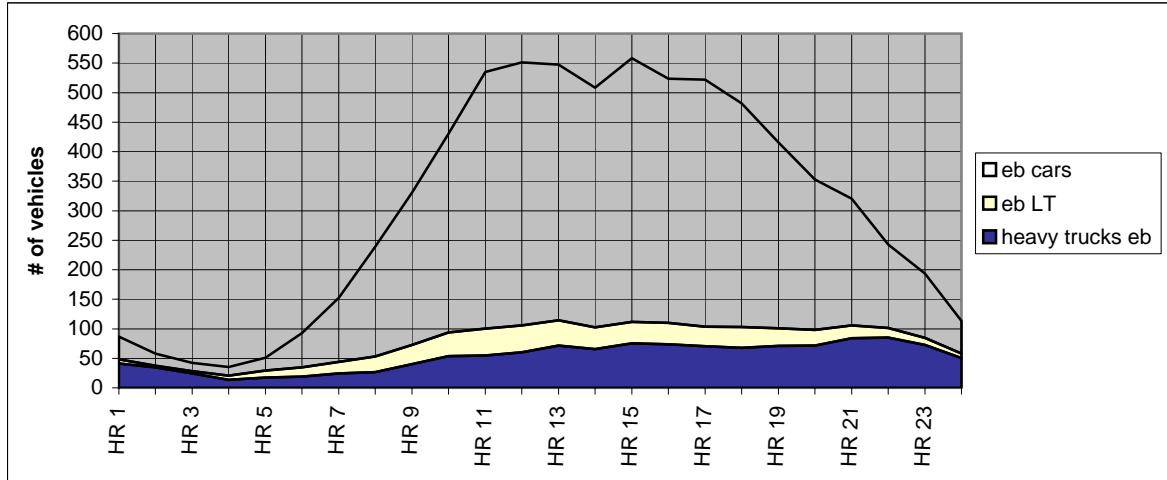
Vehicle Classification Traffic Profiles

Date of sample: **Oct 2000**

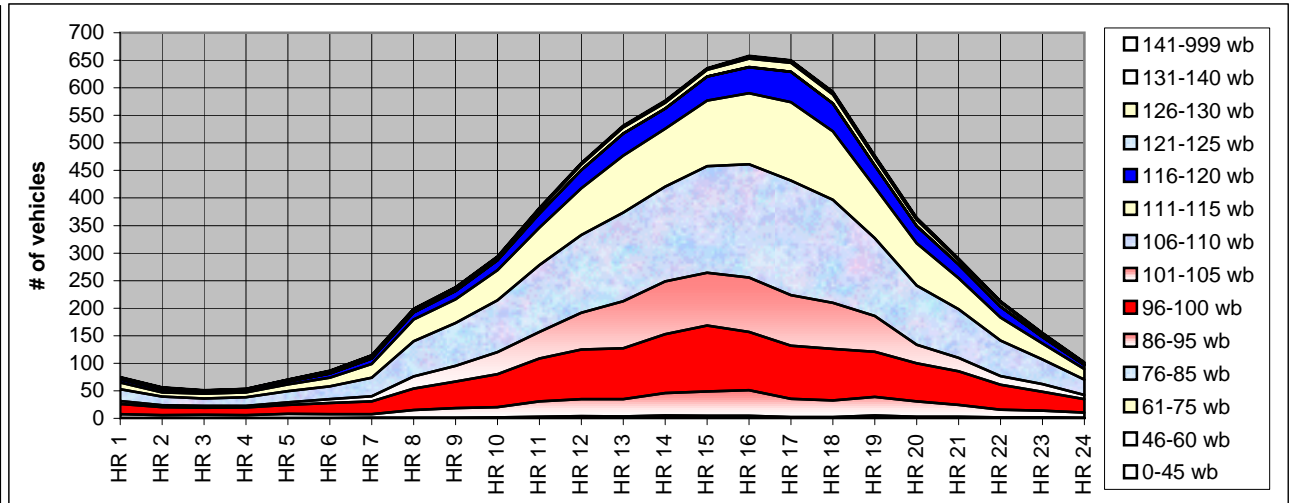
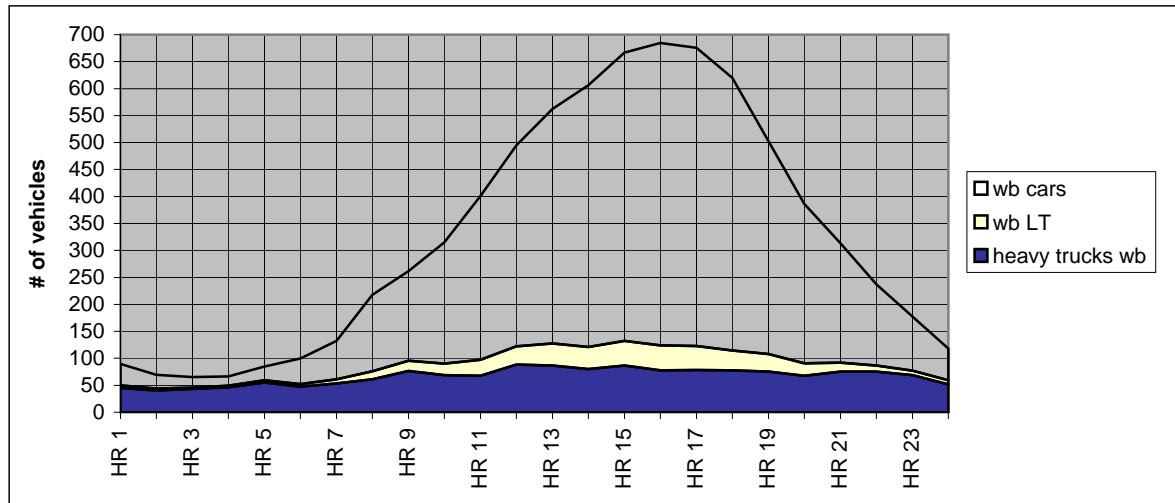
LORENZETTA PERM (6147)

Posted Speed in kph = **100**

HR 1 = Midnight to 1am



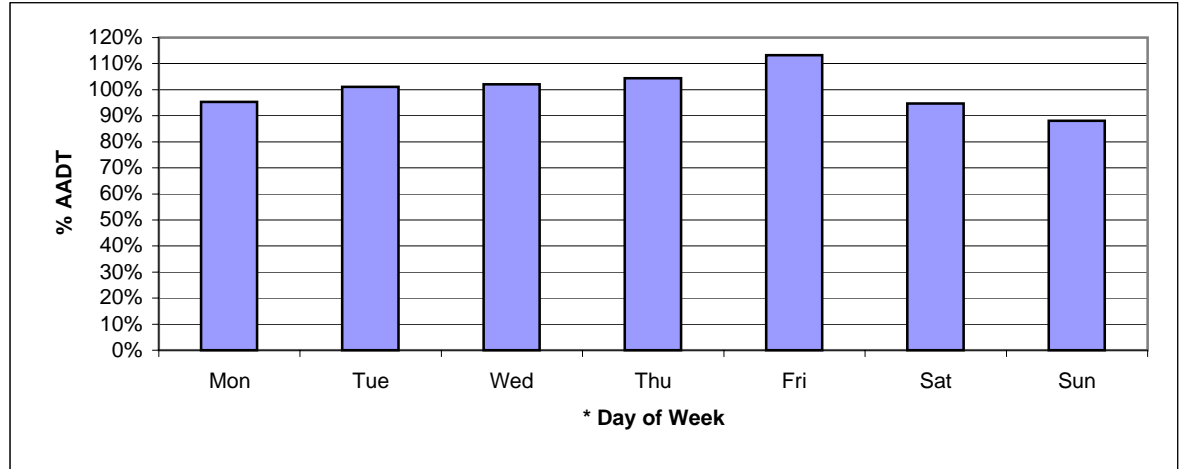
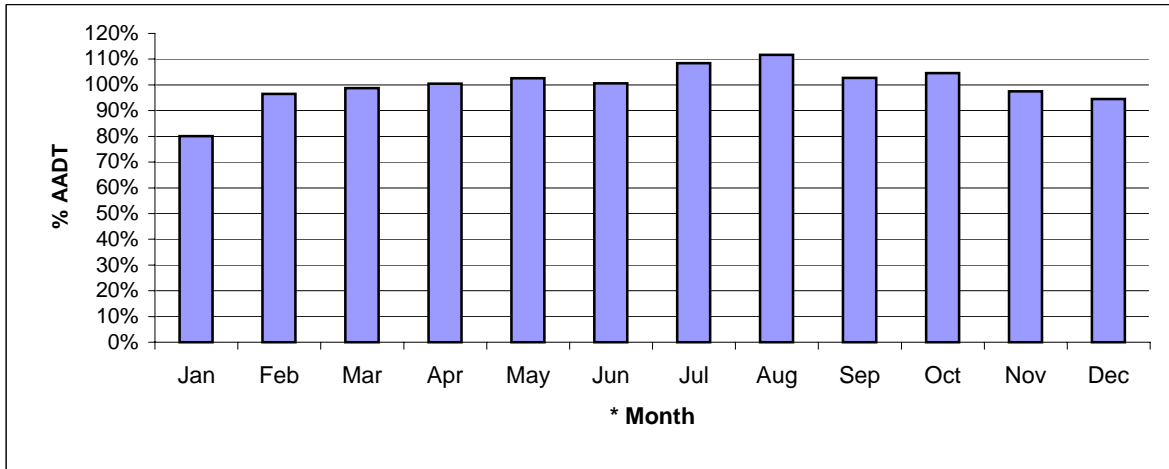
Eastbound



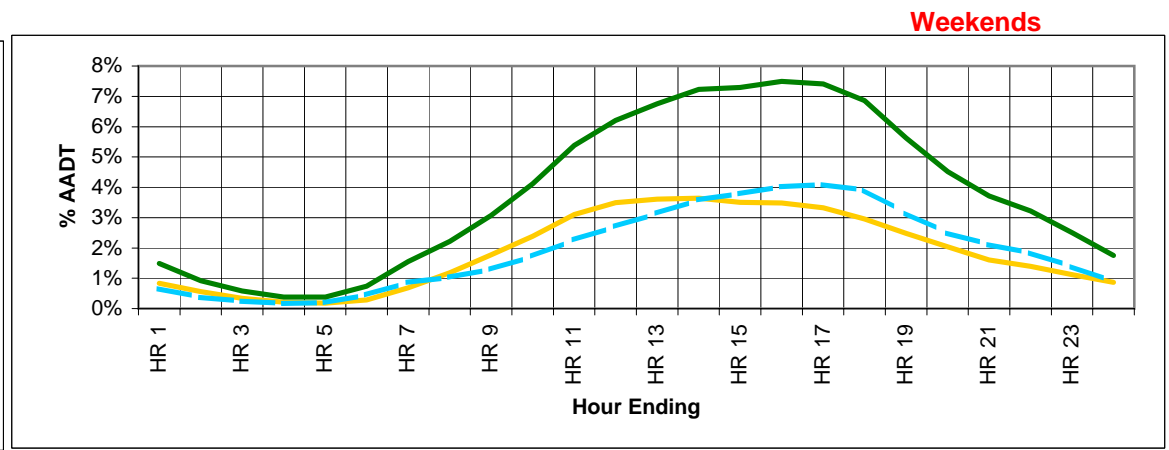
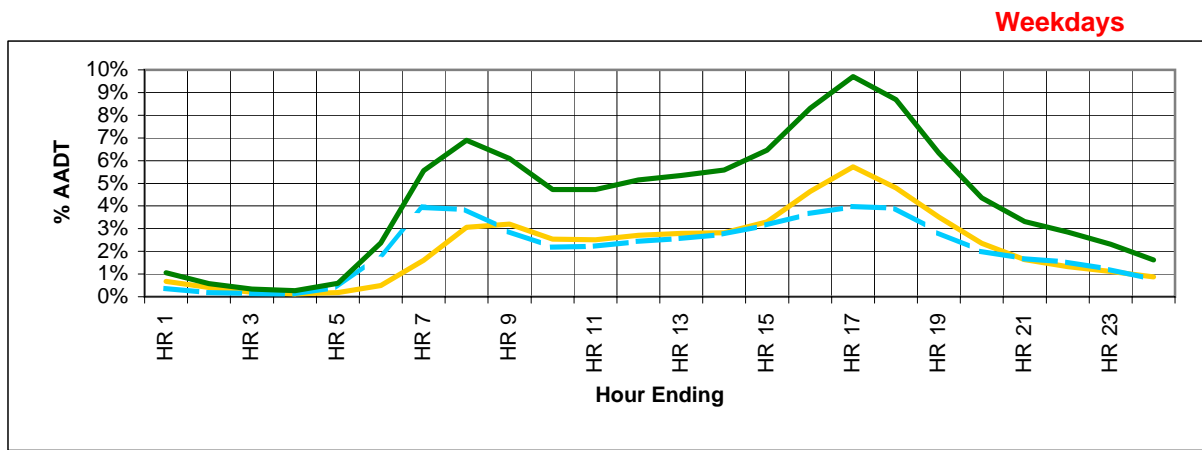
Westbound

Survey Area: 6148 TMP: P-17-2 EW Highest Volume Hour = 2650 50th Highest Volume Hour = 2100
 Year: 2000 AADT: 18,300 30th Highest Hour = 2200 (85th Percentile Hour)

Location: ROUTE 7, APPROX. 5.2 KM WEST OF ROUTE 11, MISSION



* Two Way Volumes



— Total — Eastbound - - - Westbound

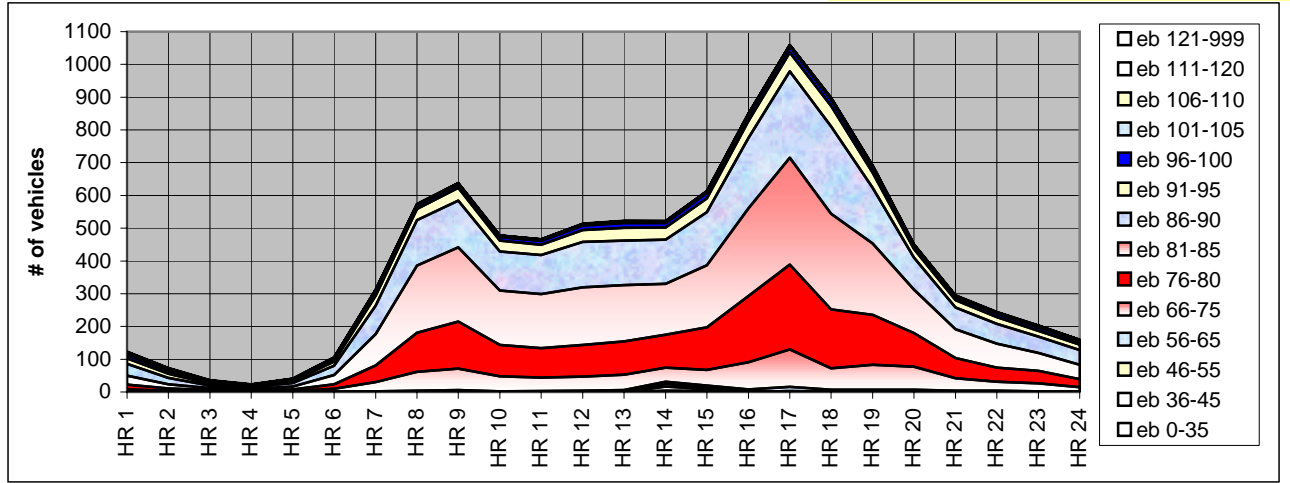
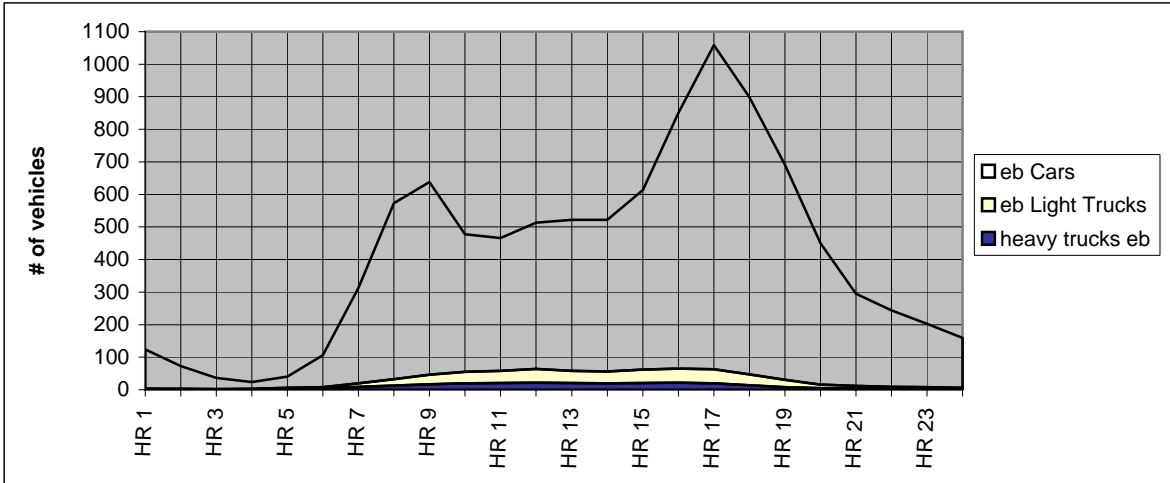
Vehicle Classification Traffic Profiles

Date of sample: **Oct 2000**

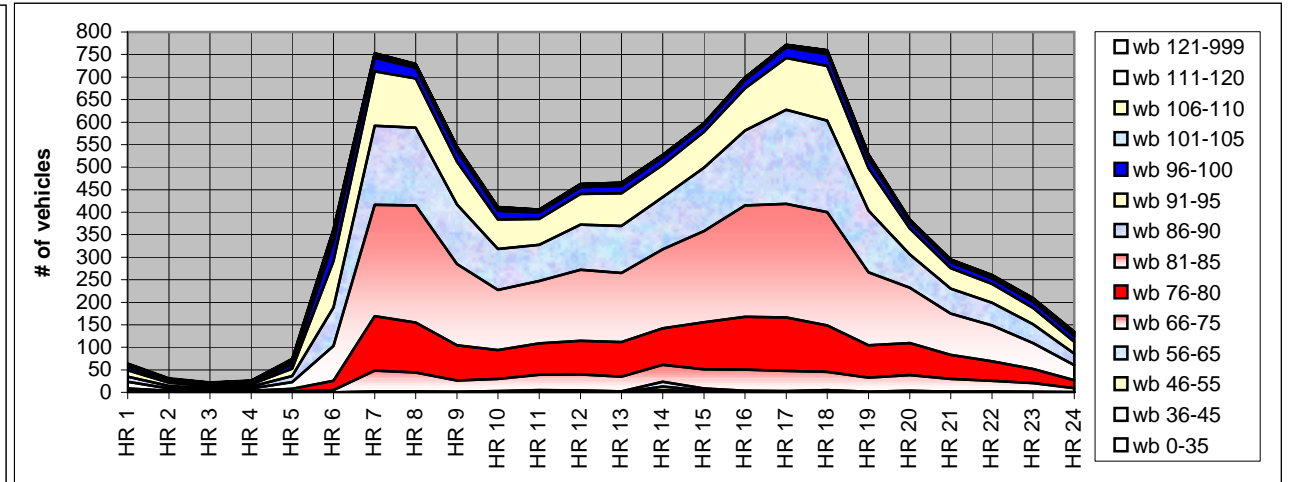
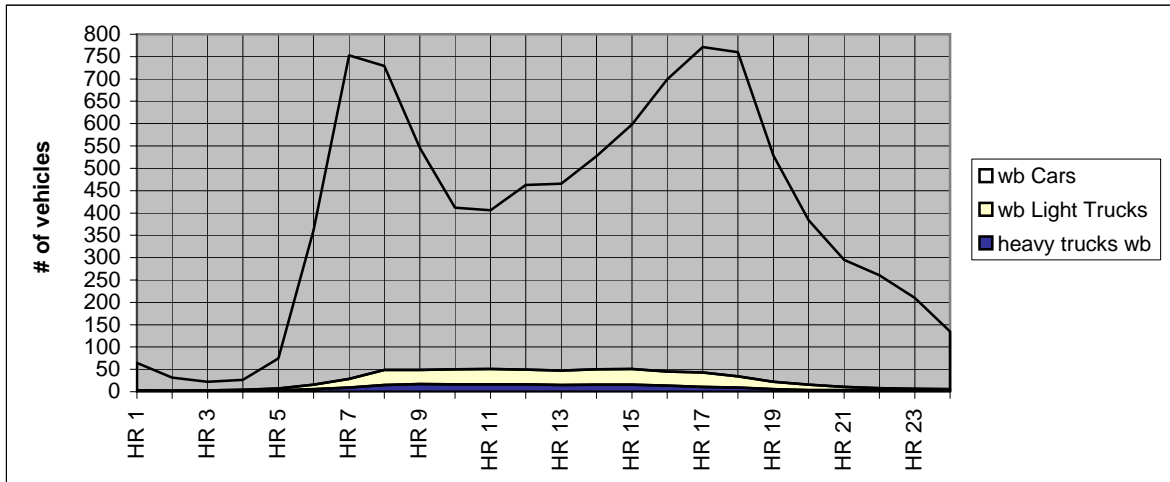
SILVERDALE PERM (6148)

Posted Speed in kph = 80

HR 1 = Midnight to 1am



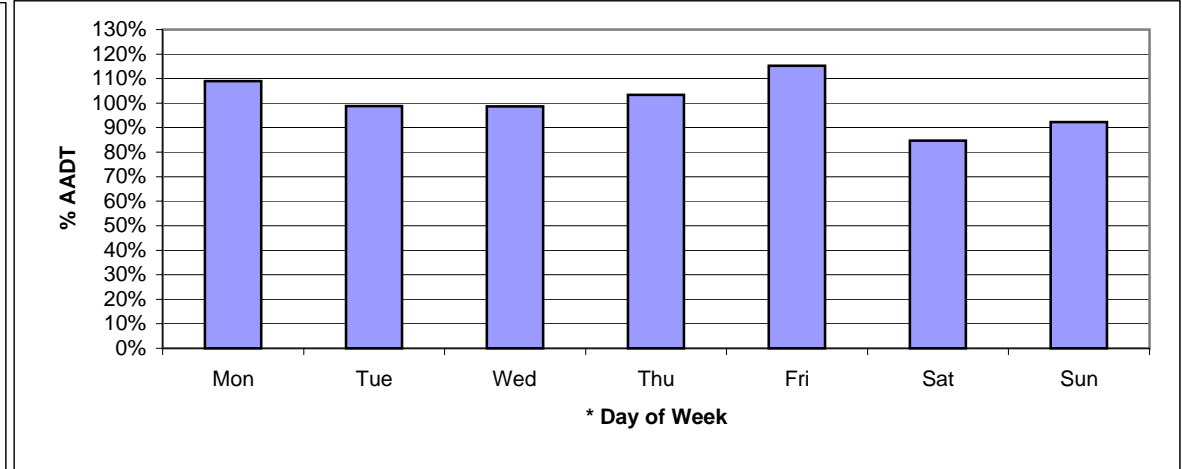
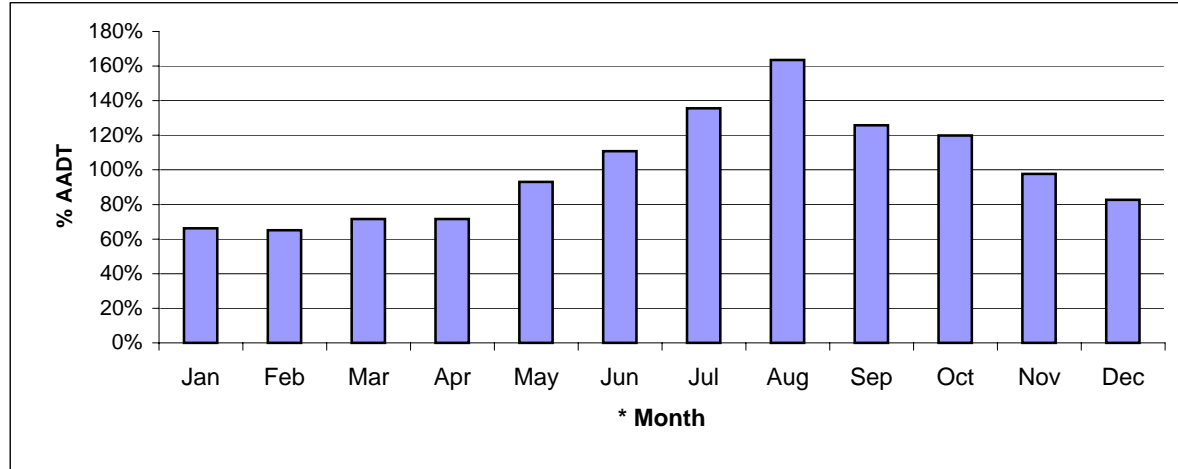
Eastbound



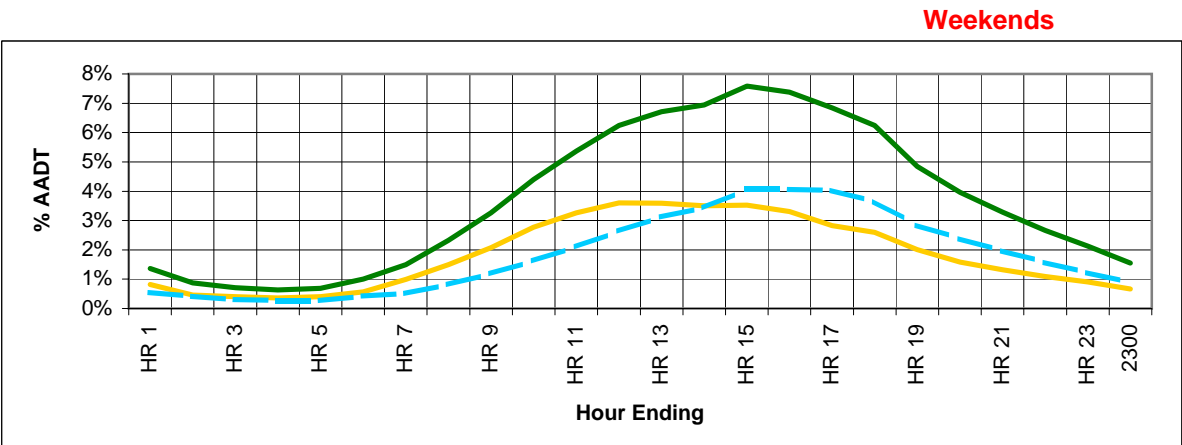
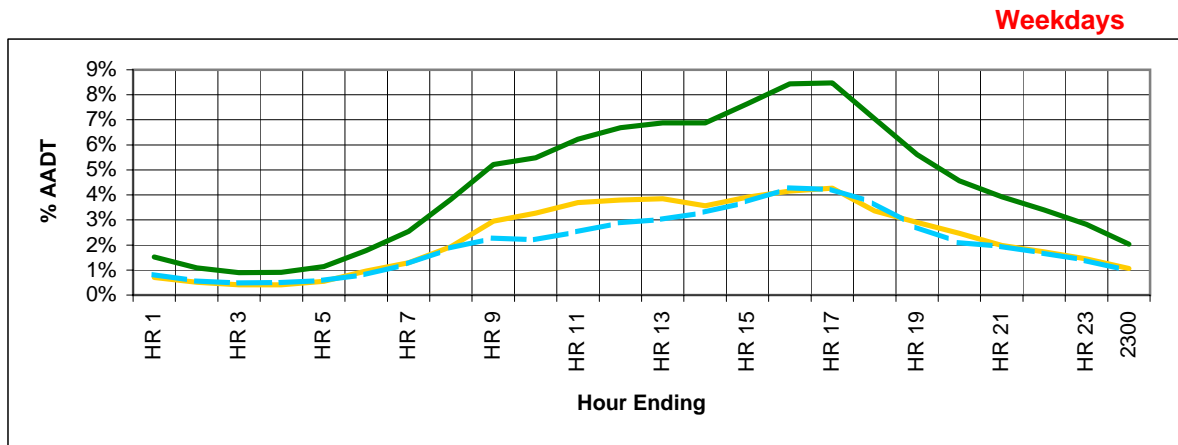
Westbound

Survey Area: 6149 TMP: P-17-3 EW Highest Volume Hour = 850 50th Highest Volume Hour = 400
 Year: 2000 AADT: 2,400 30th Highest Hour = 430 (85th Percentile Hour)

Location: ROUTE 7, 0.4 KM EAST OF THE HAIG WEIGH SCALE AND 5.0 KM WEST OF ROUTE 1, HAIG



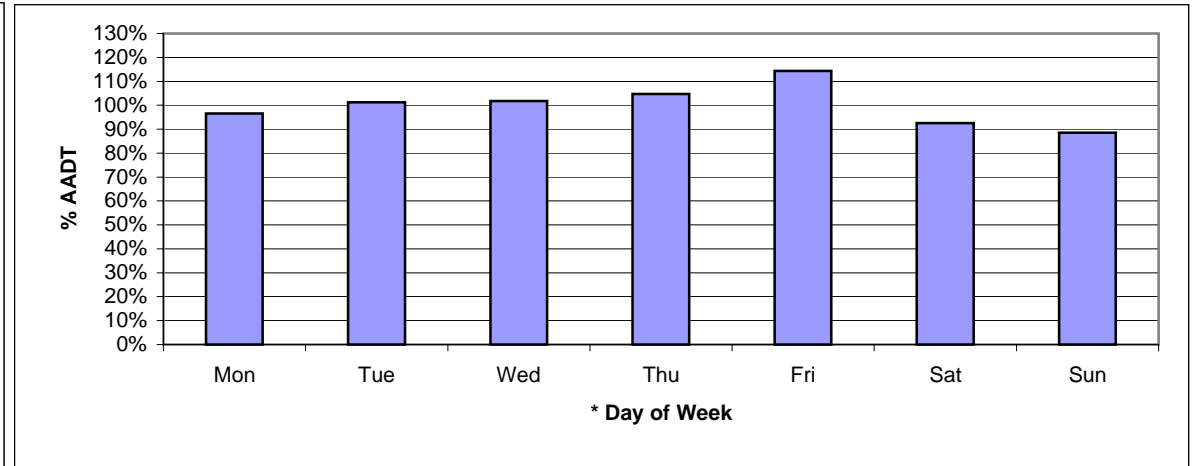
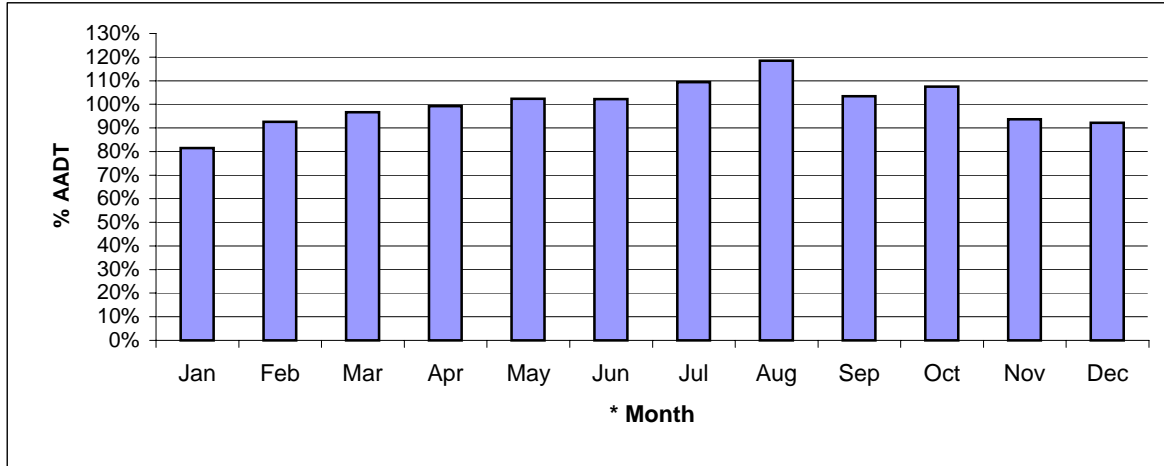
* Two Way Volumes



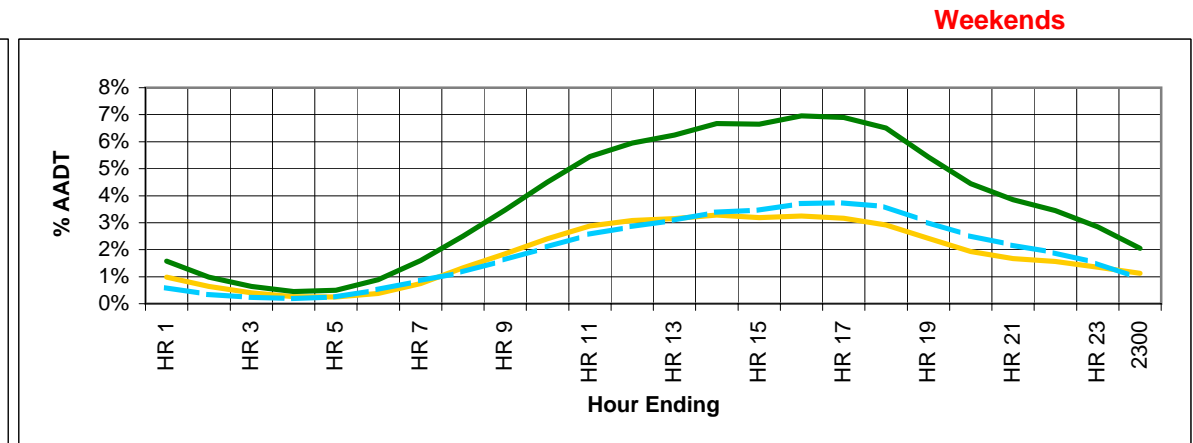
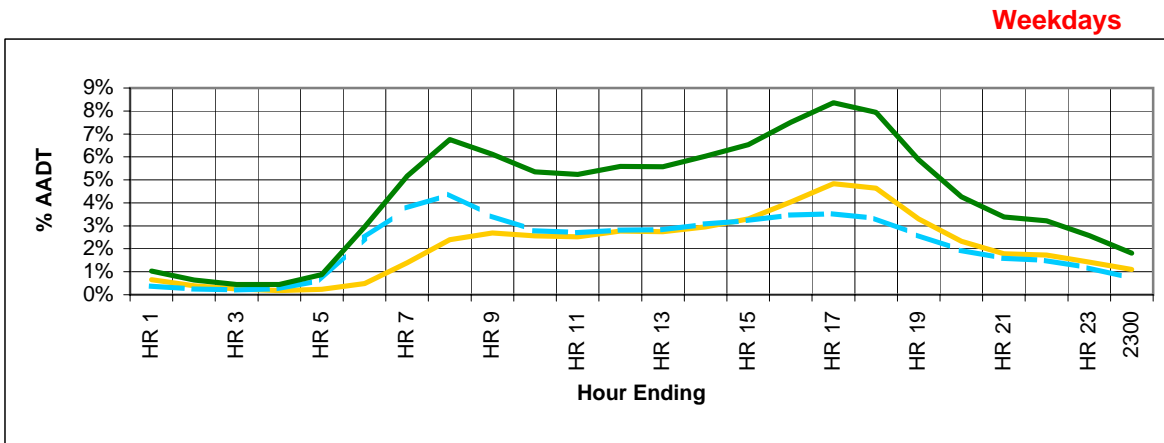
— Total — Eastbound - - - Westbound

Survey Area: 6150 TMP: P-17-4 EW Highest Volume Hour = 7200 50th Highest Volume Hour = 6130
 Year: 2000 AADT: 59,600 30th Highest Hour = 6300 (85th Percentile Hour)

Location: ROUTE 1, JUST EAST OF BRADNER ROAD, ABBOTSFORD



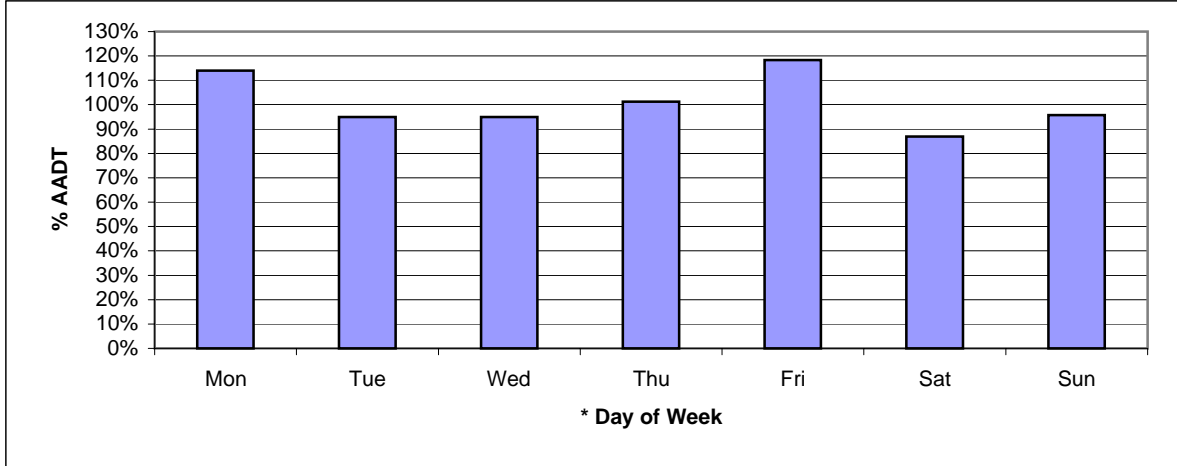
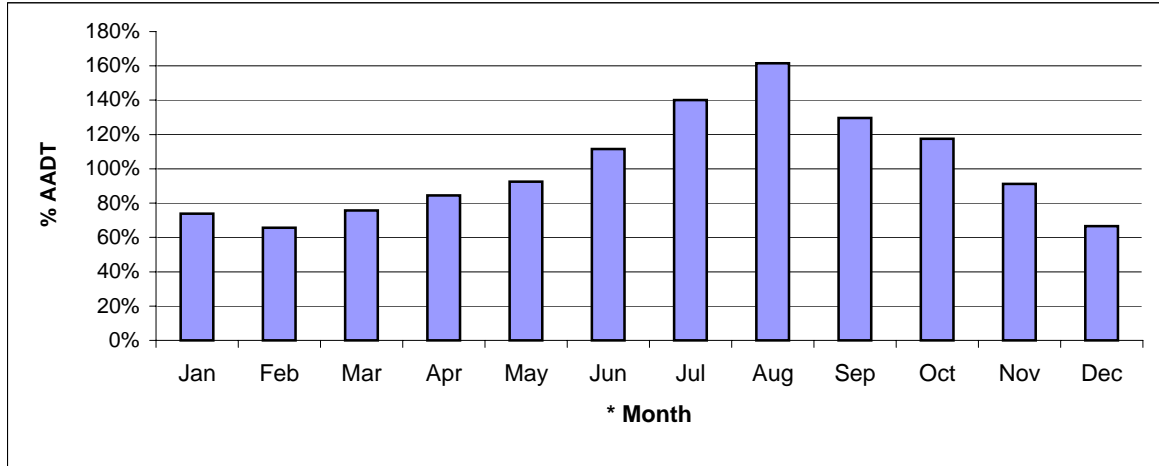
* Two Way Volumes



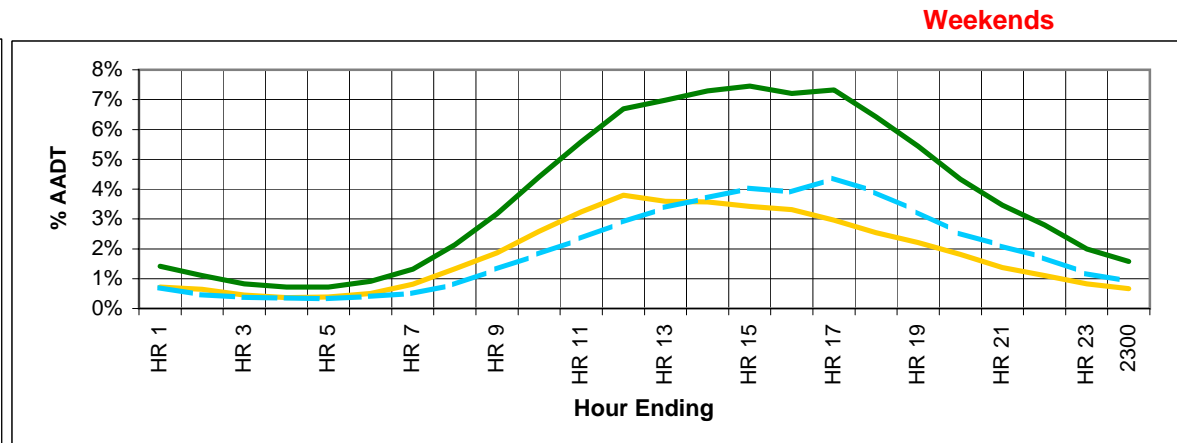
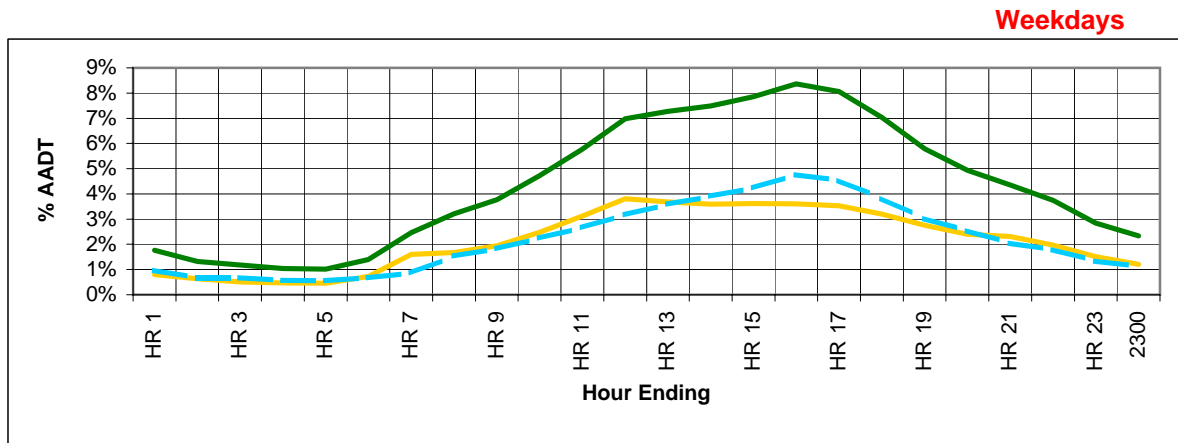
— Total — Eastbound - - - Westbound

Survey Area: 6163 TMP: P-27-1 NS Highest Volume Hour = 1050 50th Highest Volume Hour = 620
 Year: 2000 AADT: 3,700 30th Highest Hour = 700 (85th Percentile Hour)

Location: ROUTE 1, AT THE NORTH END OF THE CHINA BAR TUNNEL, APPROX. 58 KM NORTH OF HOPE



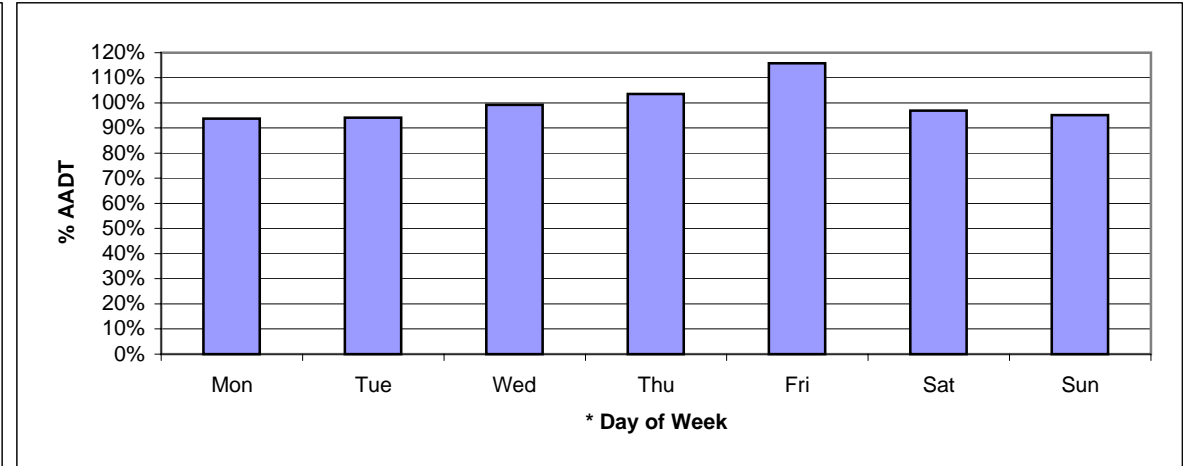
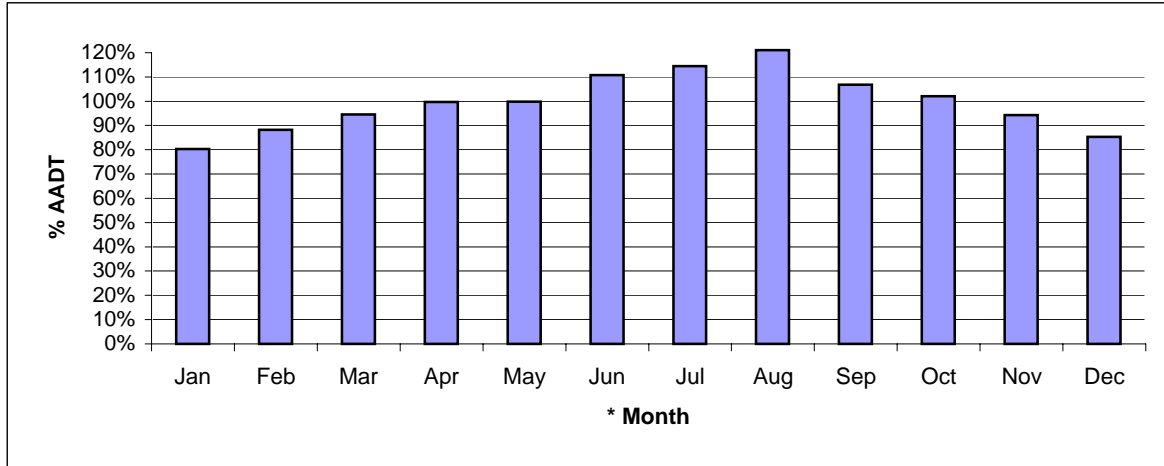
* Two Way Volumes



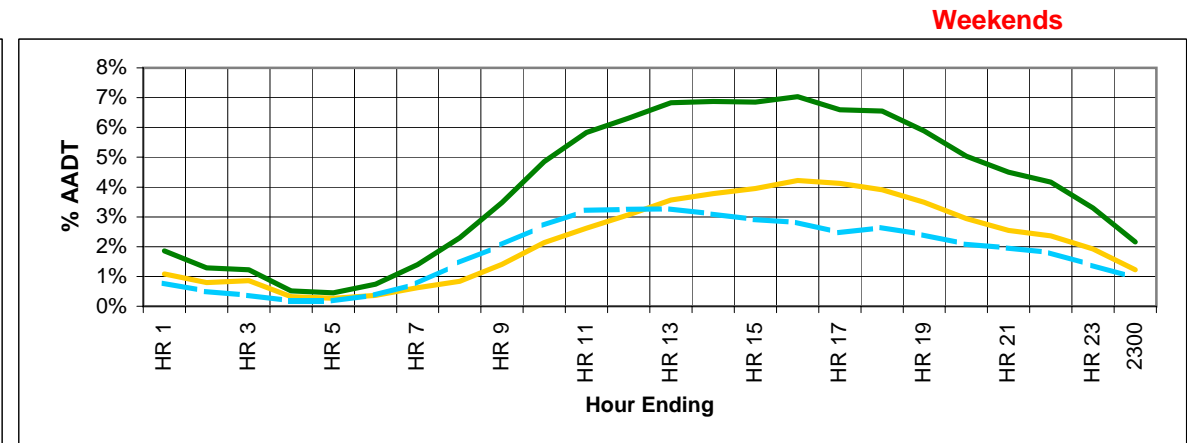
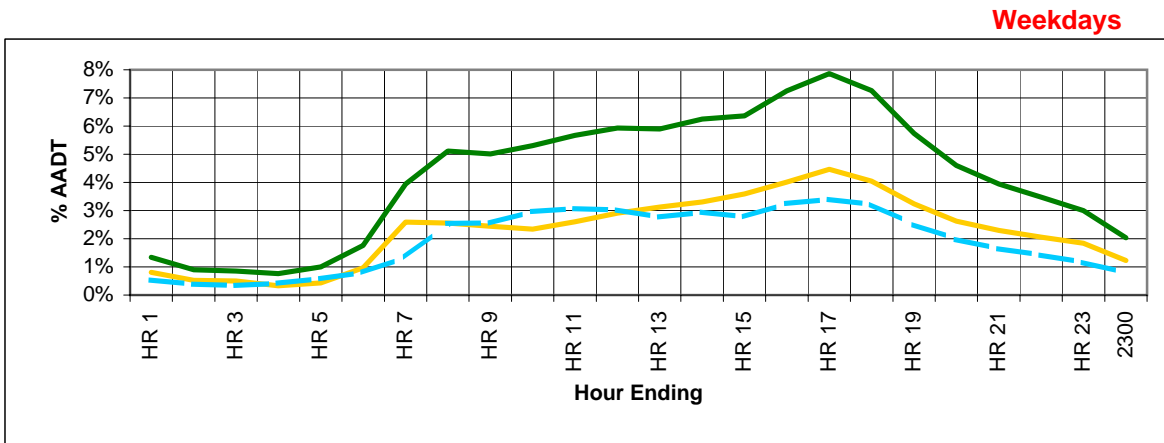
— Total — Northbound - - - Southbound

Survey Area: 6187 TMP: P-65-1 NS Highest Volume Hour = 1580 50th Highest Volume Hour = 1170
 Year: 2000 AADT: 11,400 30th Highest Hour = 1200 (85th Percentile Hour)

Location: ROUTE 15, 0.5 KM SOUTH OF 8 AVENUE, SURREY



* Two Way Volumes



— Total — Northbound - - - Southbound

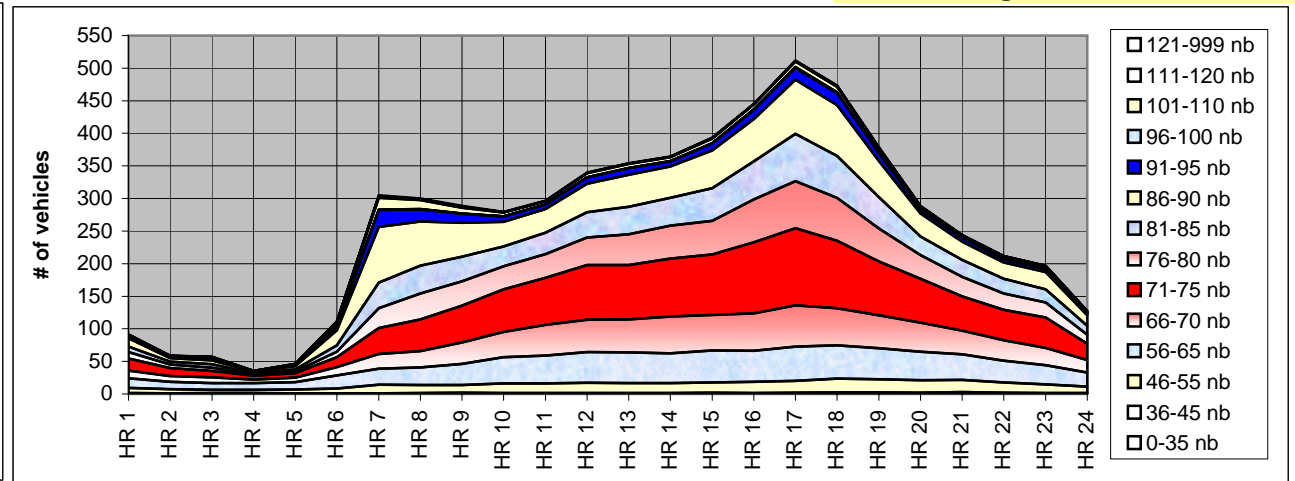
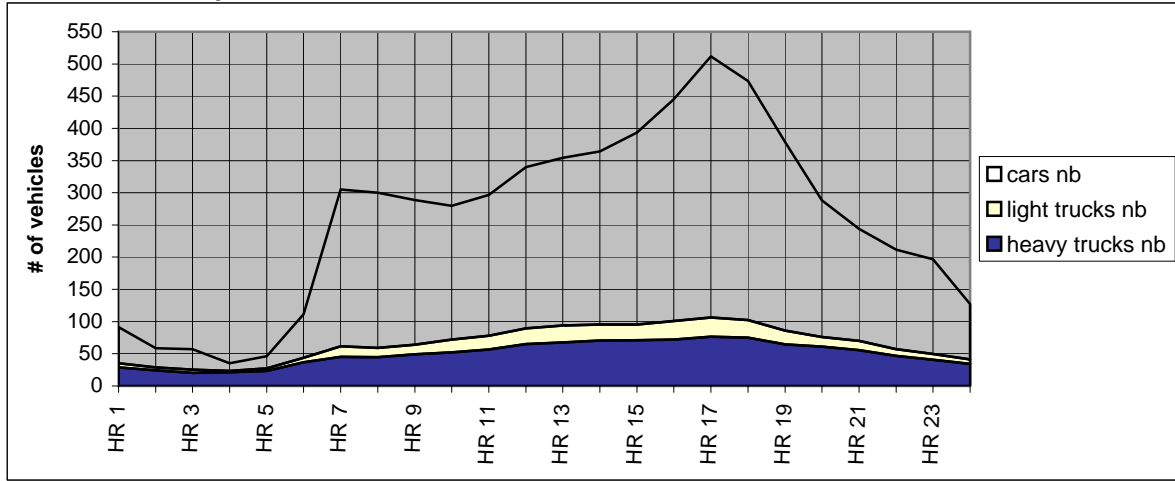
Vehicle Classification Traffic Profiles

Date of sample: Oct 2000

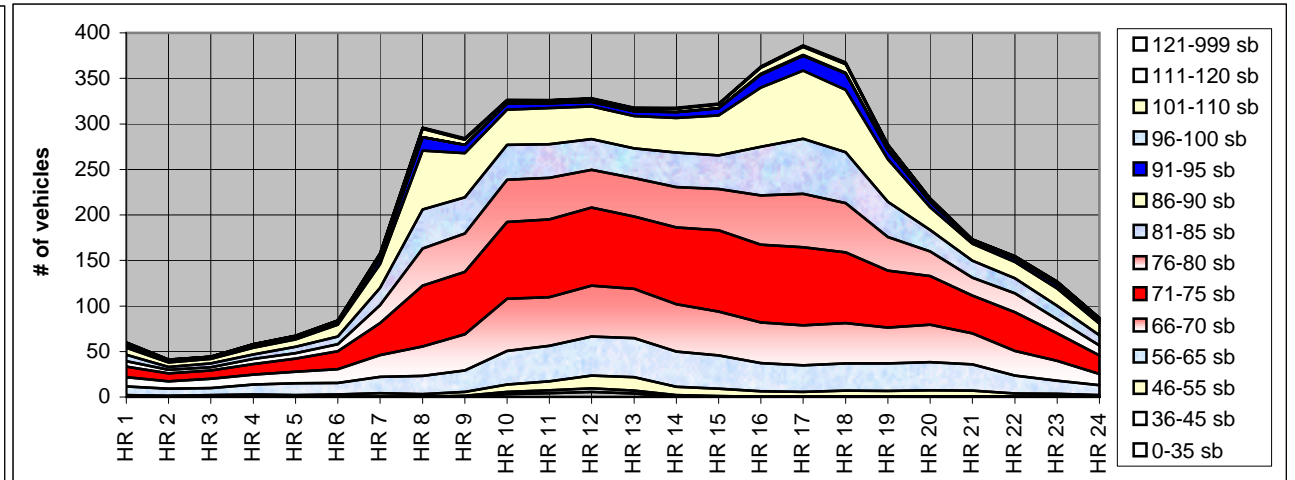
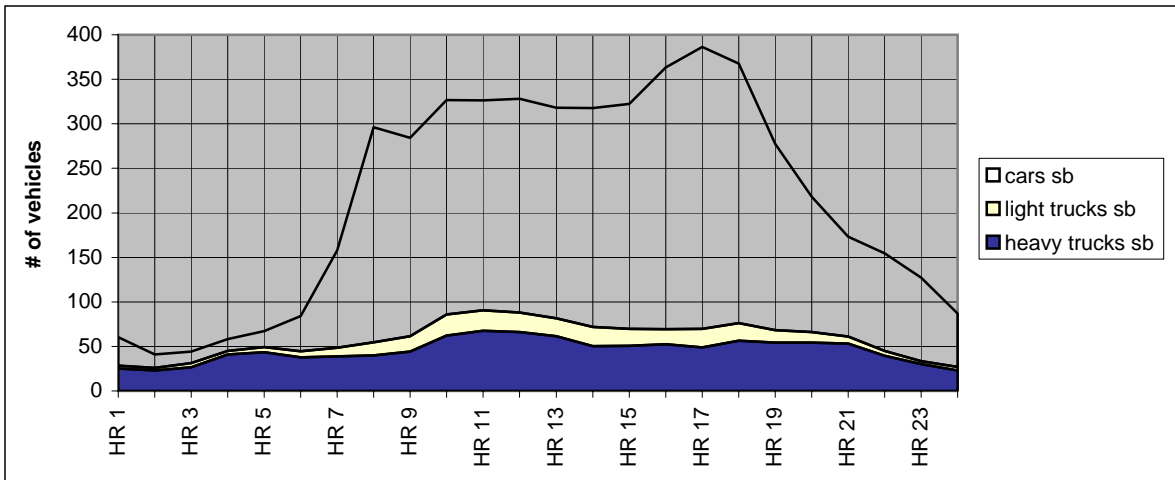
PACIFIC CROSSING PERM (6187)

Posted Speed in kph = 70

HR 1 = Midnight to 1am



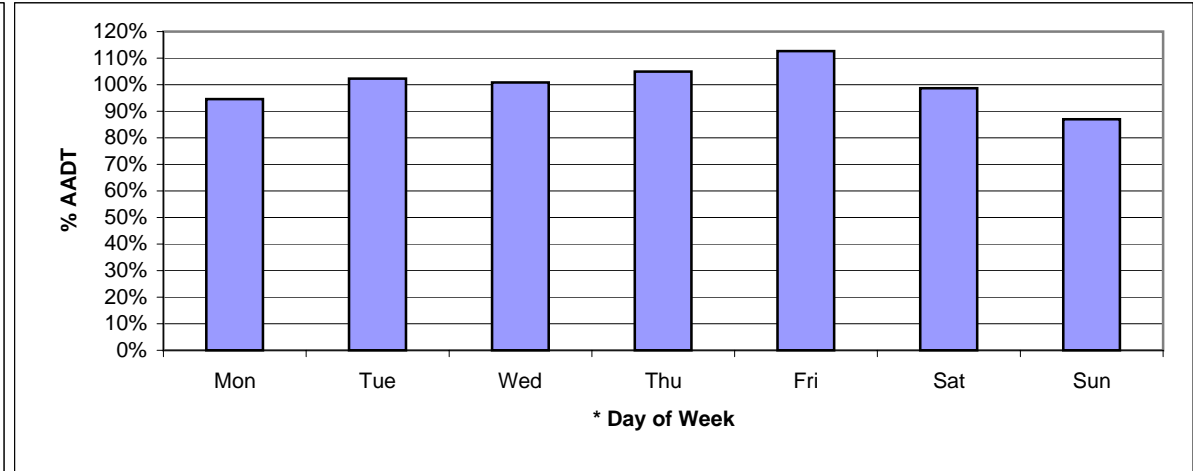
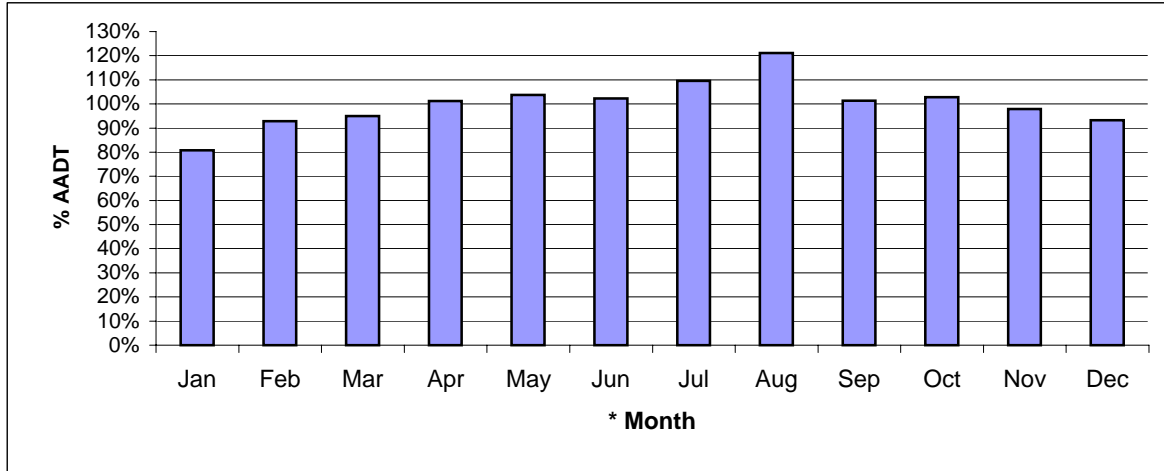
Northbound



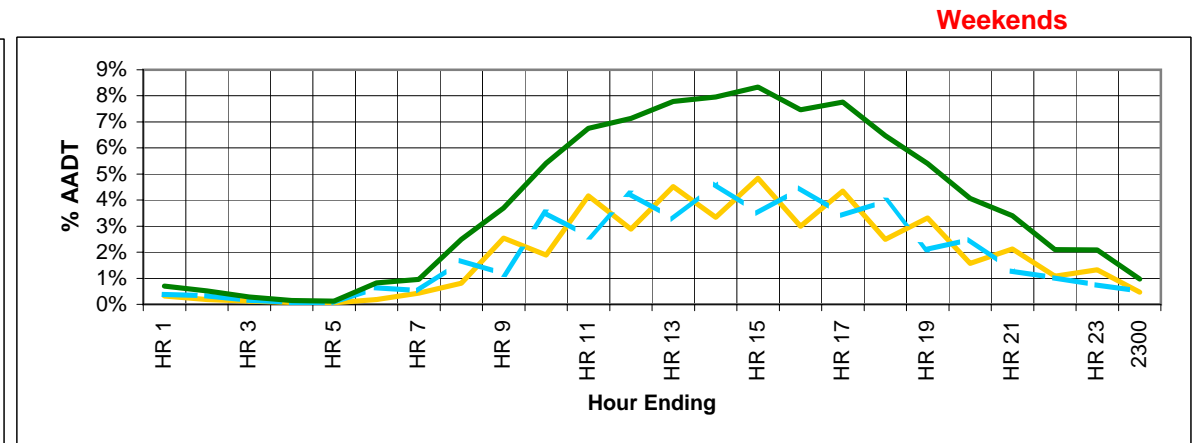
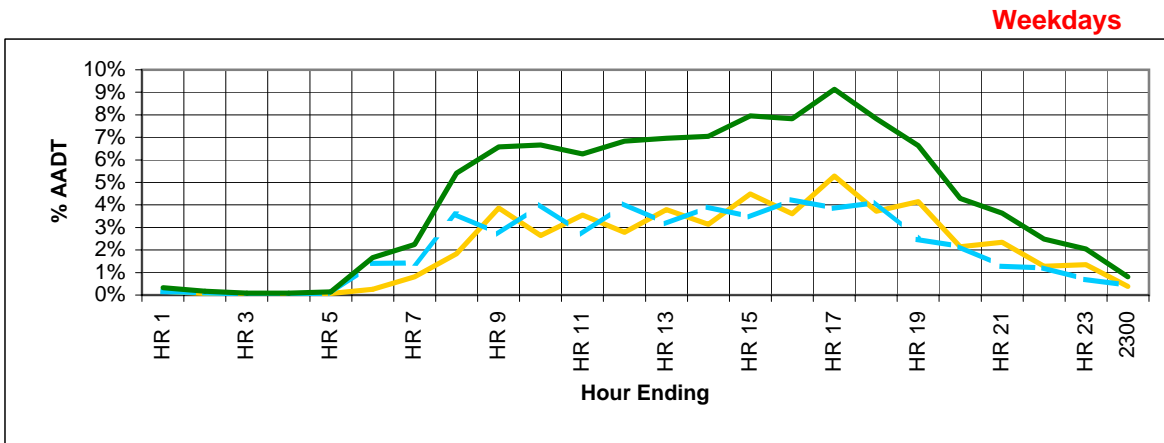
Southbound

Survey Area: 6201 TMP: P-15-7 NS Highest Volume Hour = 1300 50th Highest Volume Hour = 1000
 Year: 2000 AADT: 8,000 30th Highest Hour = 1020 (85th Percentile Hour)

Location: ROUTE 101, 14.8 KM NORTH OF THE LANGDALE FERRY TERMINAL, NORTH OF GIBSONS



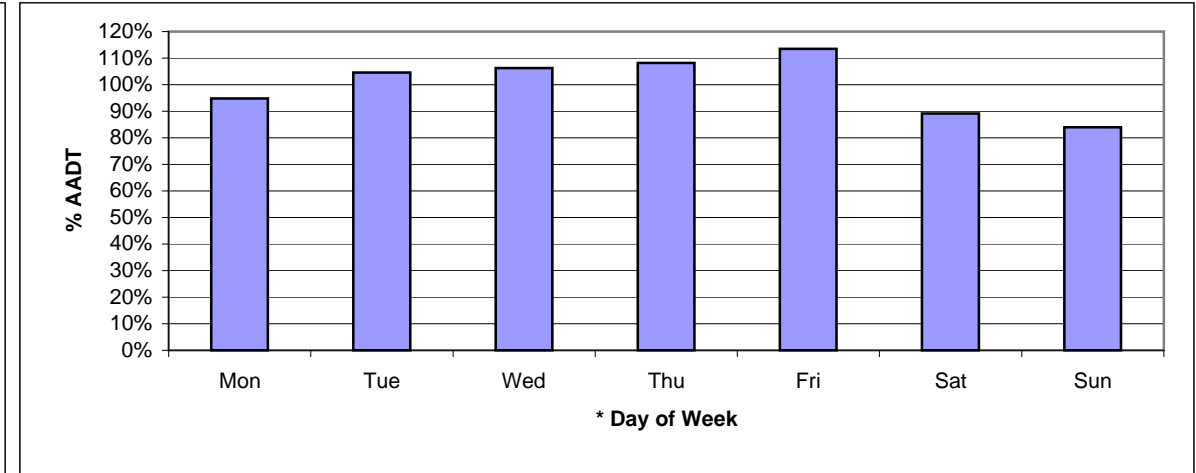
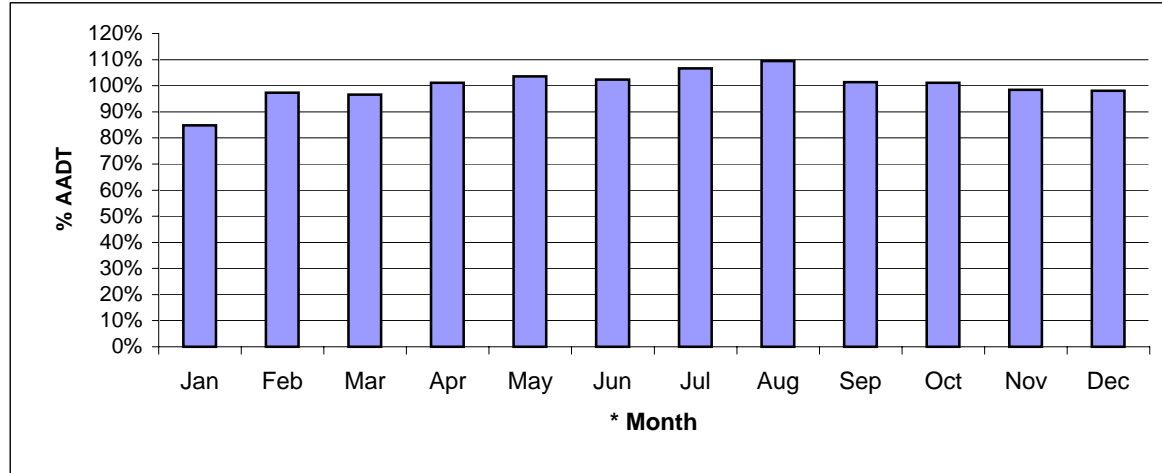
* Two Way Volumes



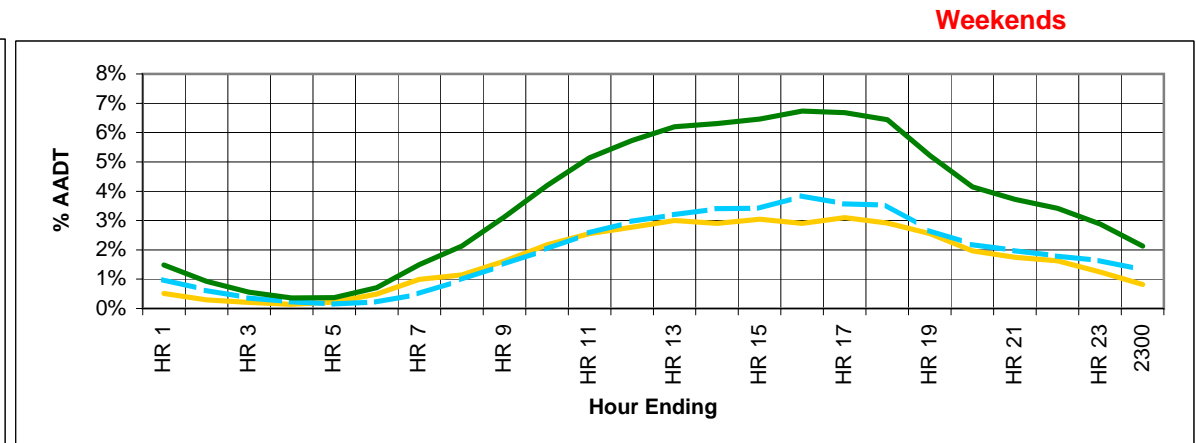
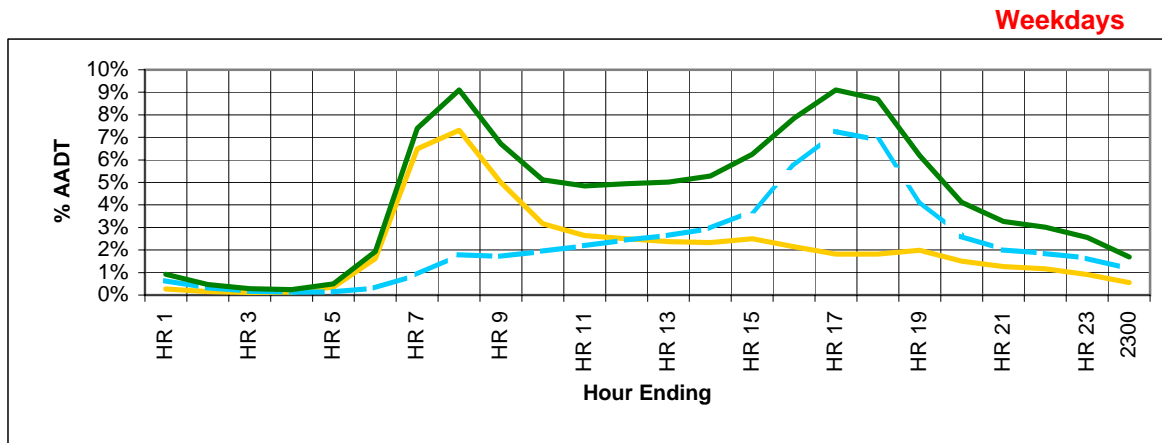
— Total — Northbound - - - Southbound

Survey Area: 6249 TMP: P-16-12 NS Highest Volume Hour = 7180 50th Highest Volume Hour = 6430
 Year: 2000 AADT: 37,900 30th Highest Hour = 6580 (85th Percentile Hour)

Location: ROUTE 99, JUST SOUTH OF 112 STREET AND 1.3 KM NORTH OF ROUTE 91, DELTA



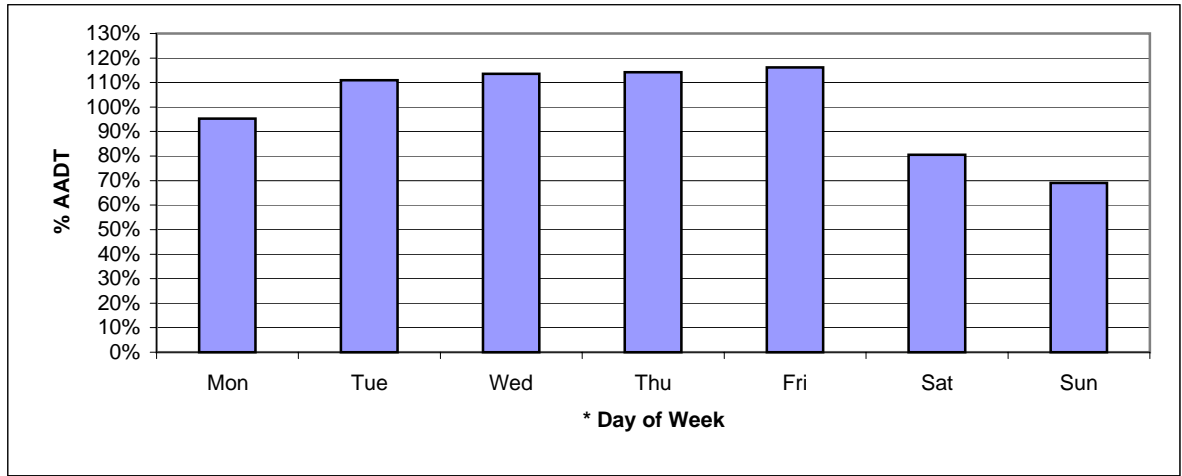
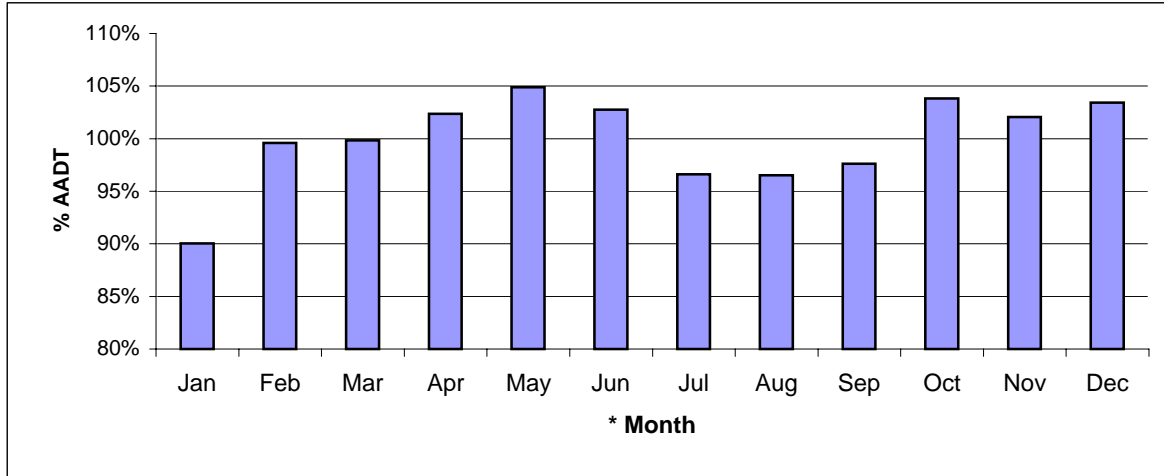
* Two Way Volumes



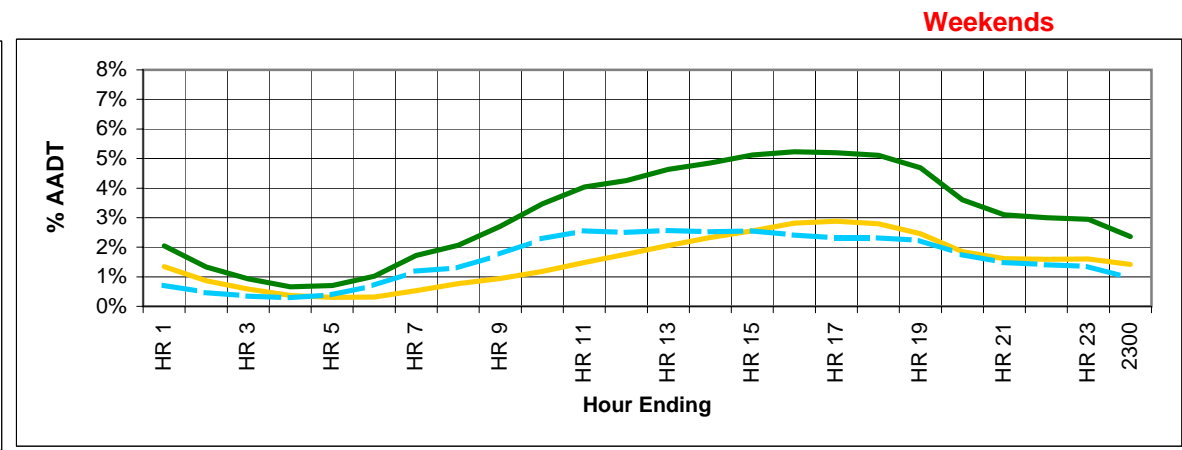
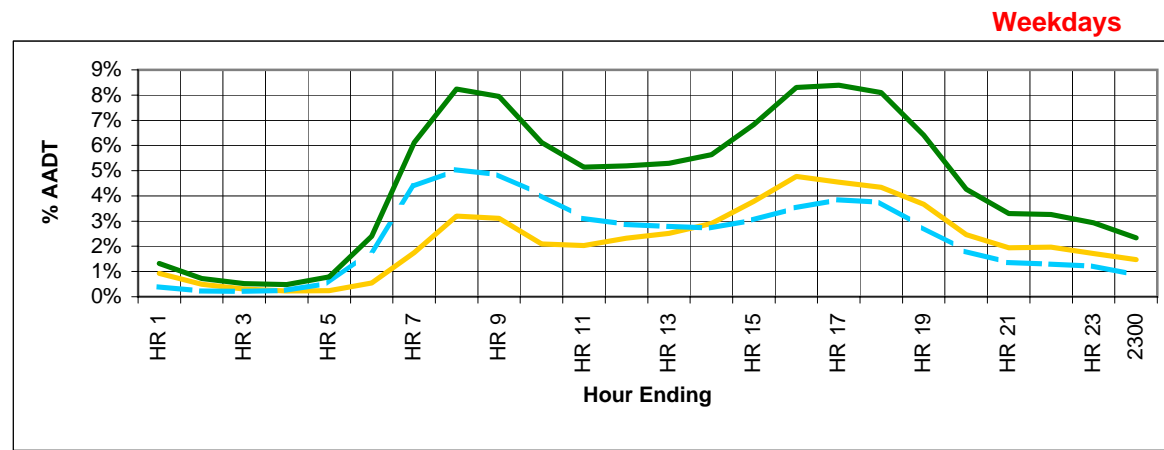
— Total — Northbound - - - Southbound

Survey Area: 6250 TMP: P-16-13 EW Highest Volume Hour = 8160 50th Highest Volume Hour = 7680
 Year: 2000 AADT: 72,500 30th Highest Hour = 7760 (85th Percentile Hour)

Location: ROUTE 91, JUST WEST OF NO.8 ROAD AND 5.3 KM EAST OF ROUTE 99, RICHMOND



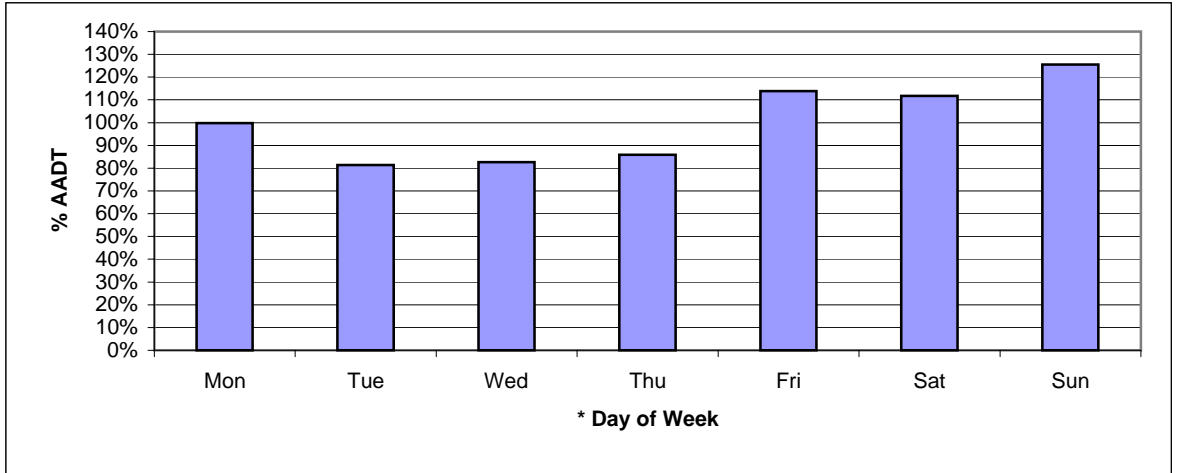
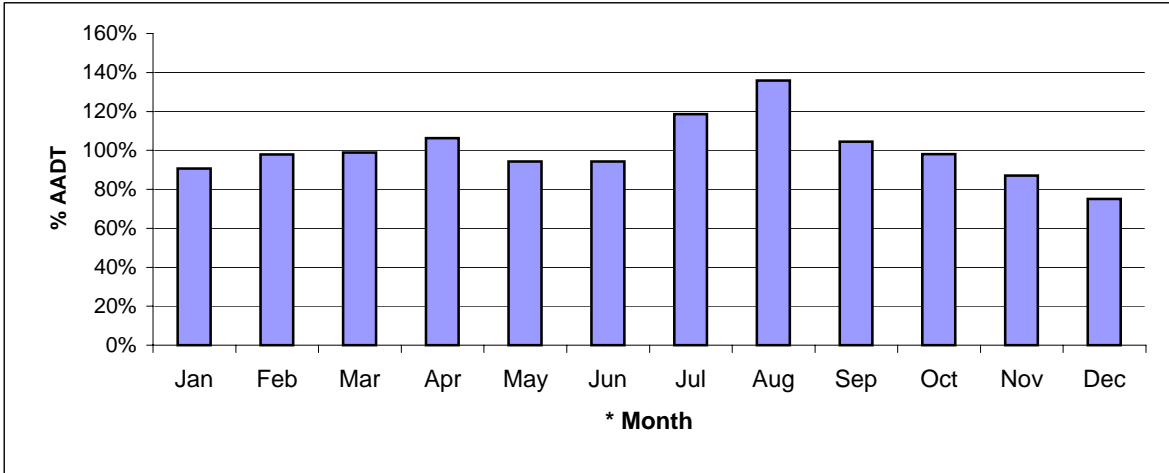
* Two Way Volumes



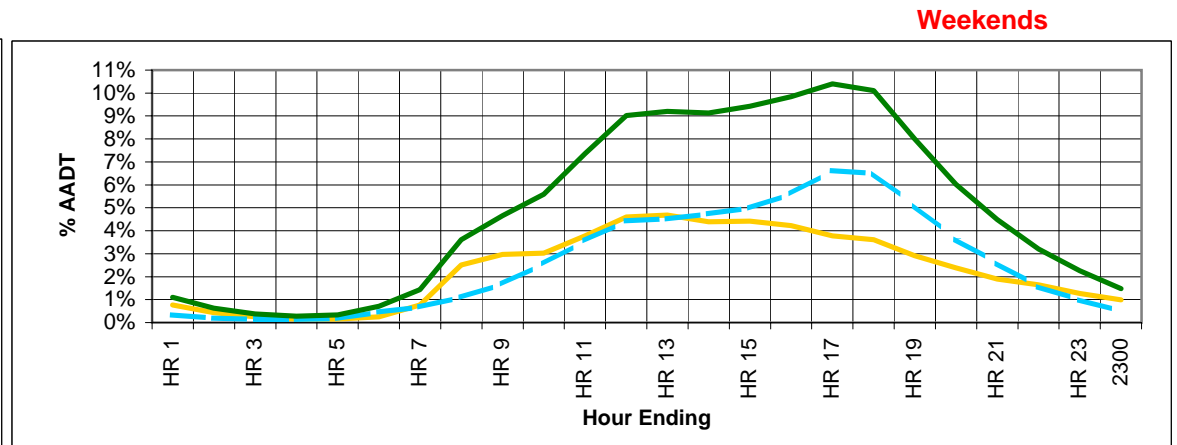
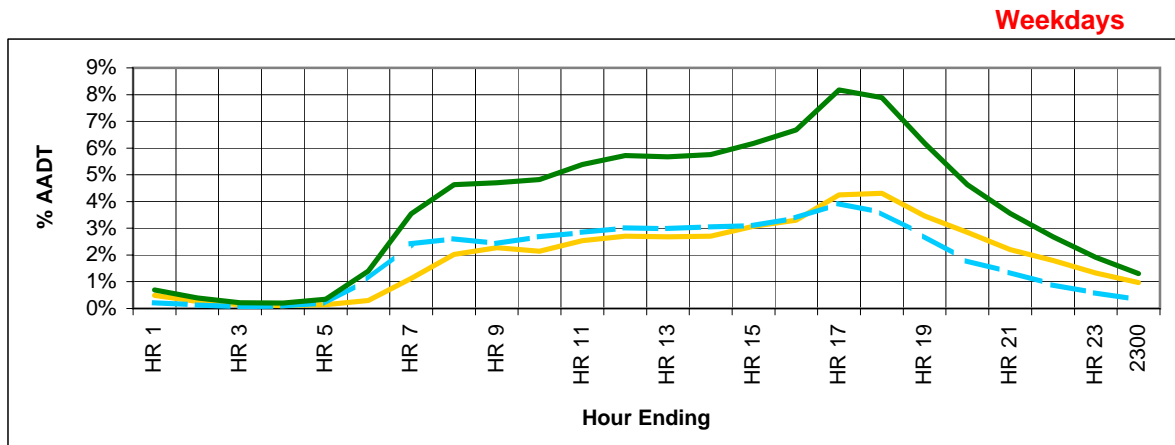
— Total — Eastbound - - - Westbound

Survey Area: 6256 TMP: P-15-8 NS Highest Volume Hour = 2350 50th Highest Volume Hour = 1830
 Year: 2000 AADT: 10,900 30th Highest Hour = 1930 (85th Percentile Hour)

Location: ROUTE 99, 2.1 KM NORTH OF MURRIN PARK ACCESS AND 6.2 KM SOUTH OF CLEVELAND AVENUE, SOUTH OF SQUAMISH



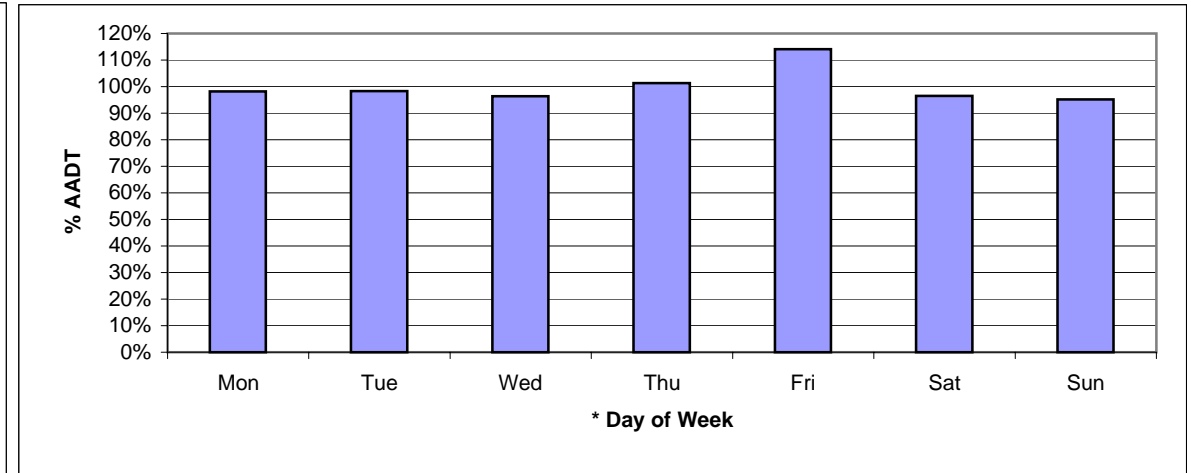
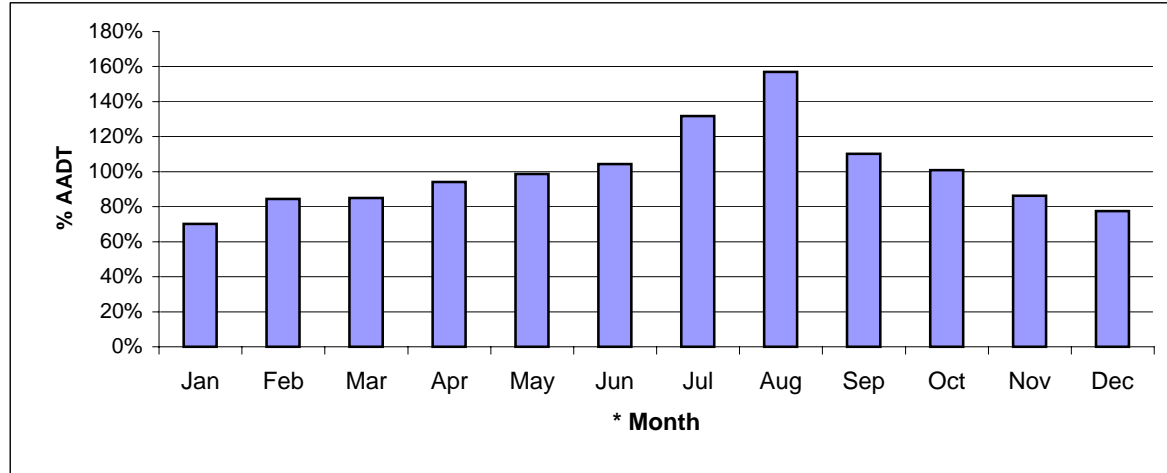
* Two Way Volumes



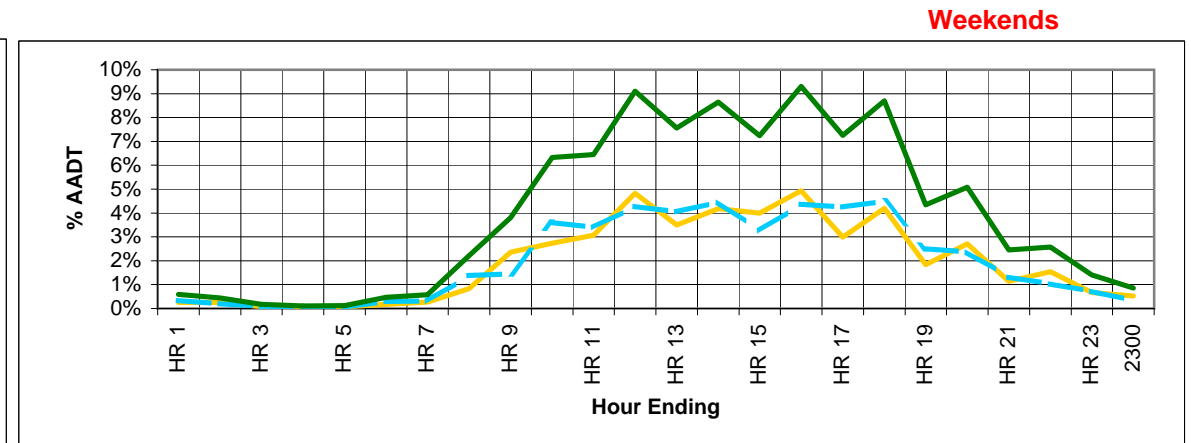
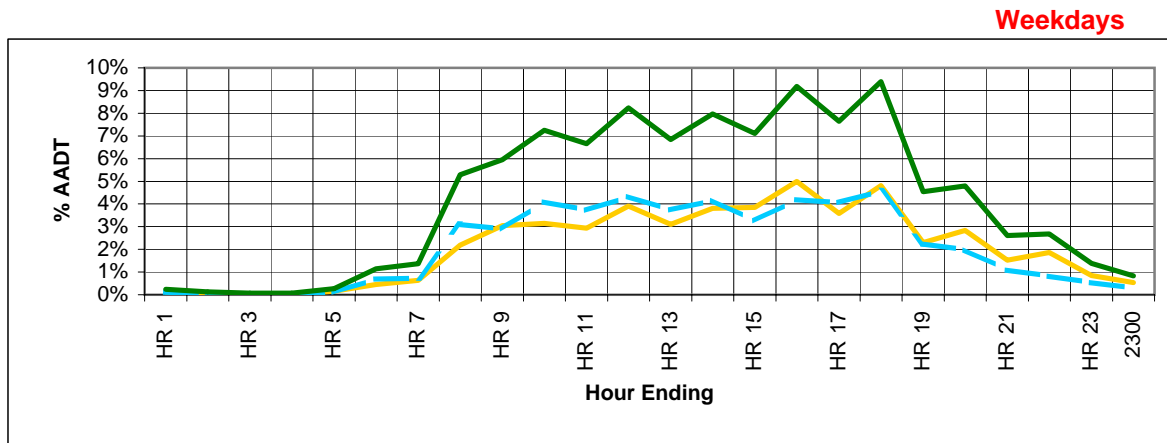
— Total — Northbound - - - Southbound

Survey Area: 6289 TMP: P-15-9 NS Highest Volume Hour = 700 50th Highest Volume Hour = 440
 Year: 2000 AADT: 2,500 30th Highest Hour = 450 (85th Percentile Hour)

Location: ROUTE 101, 0.3 KM NORTH OF BROOKS ROAD, NORTH OF SEHELDT



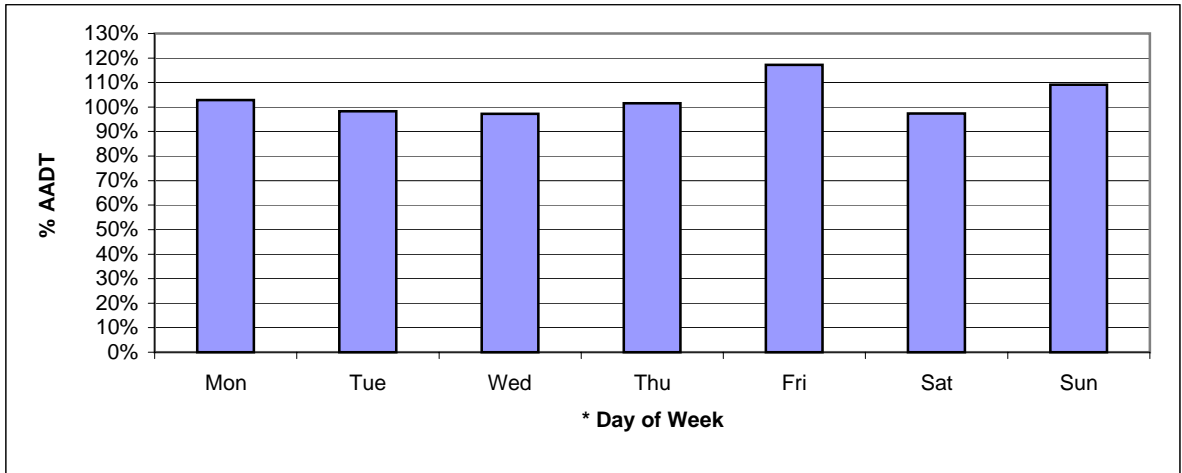
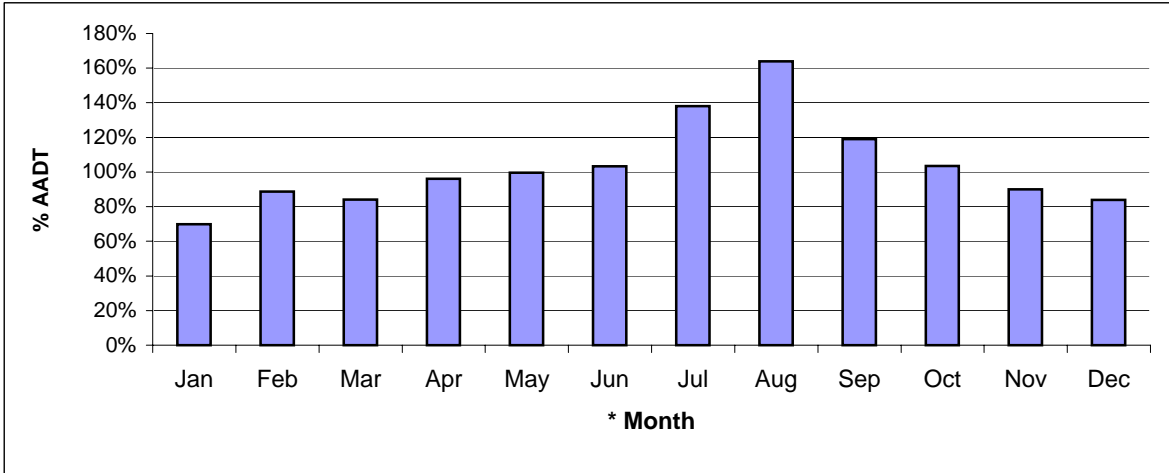
* Two Way Volumes



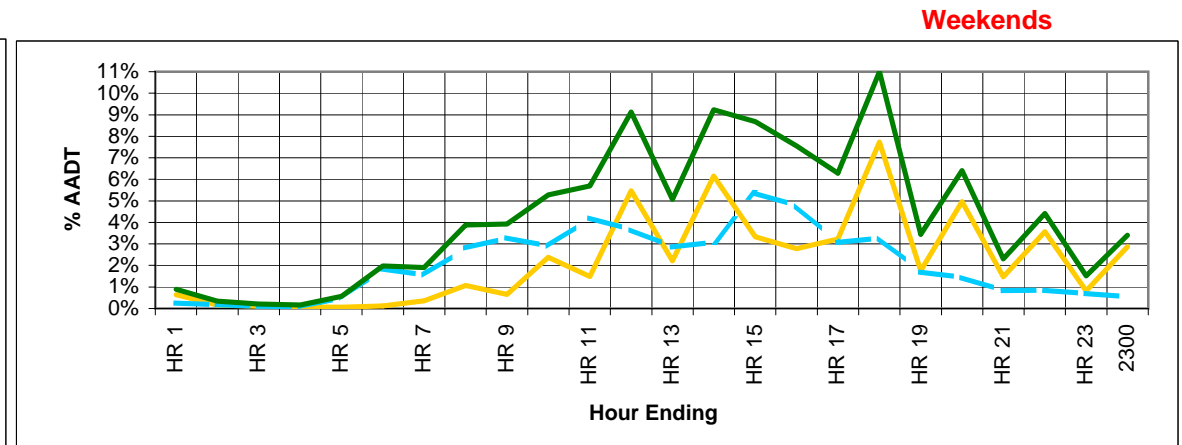
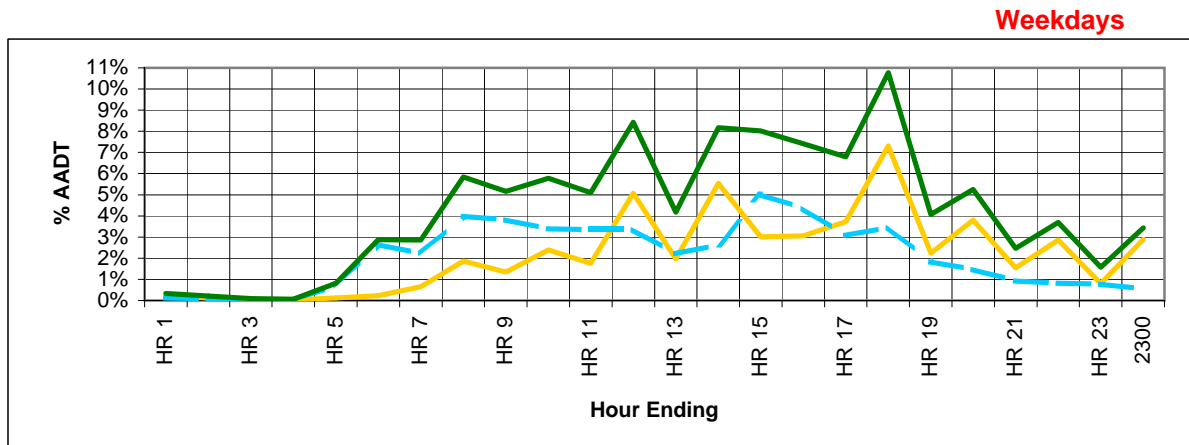
— Total — Northbound - - - Southbound

Survey Area: 6290 TMP: P-15-10 NS Highest Volume Hour = 270 50th Highest Volume Hour = 200
 Year: 2000 AADT: 900 30th Highest Hour = 210 (85th Percentile Hour)

Location: ROUTE 101, 9.5 KM NORTH OF THE SALTERY BAY FERRY TERMINAL AND 2.0 KM SOUTH OF LOIS RIVER BRIDGE, SOUTH OF POWELL RIVER



* Two Way Volumes



— Total — Northbound - - - Southbound

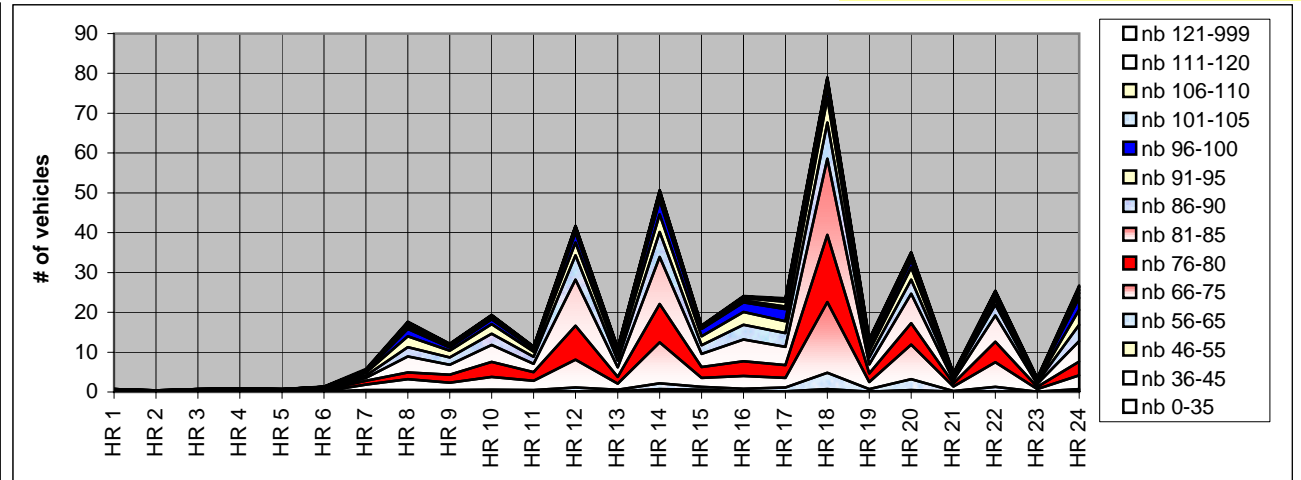
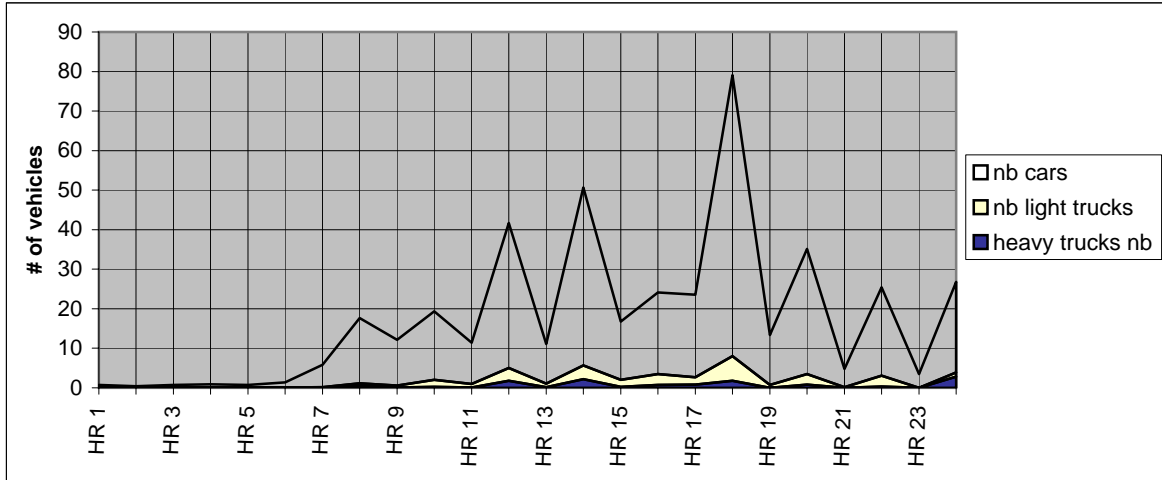
Vehicle Classification Traffic Profiles

Date of sample: **Oct 2000**

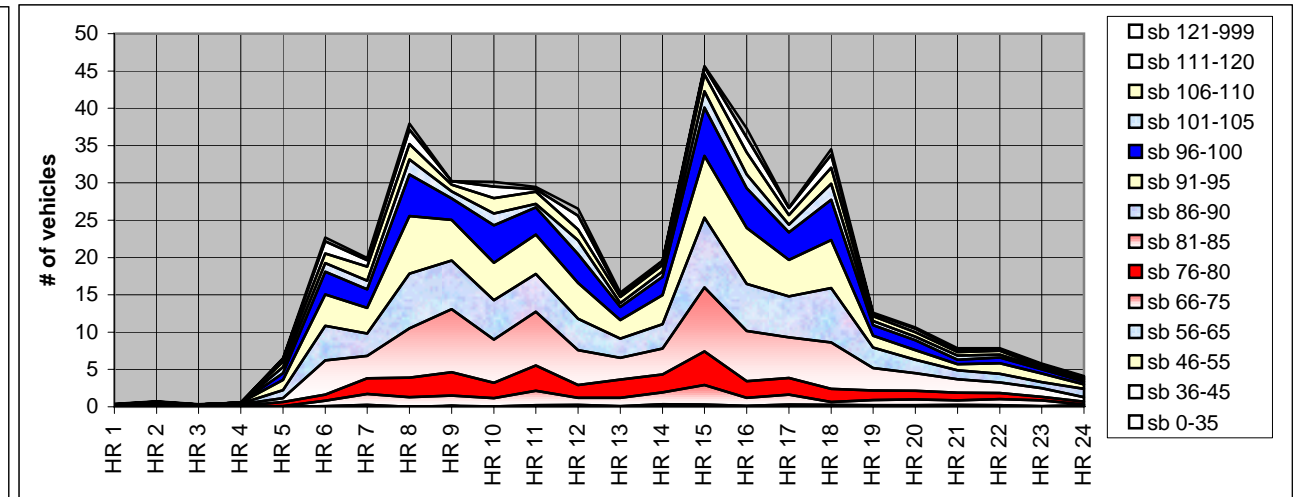
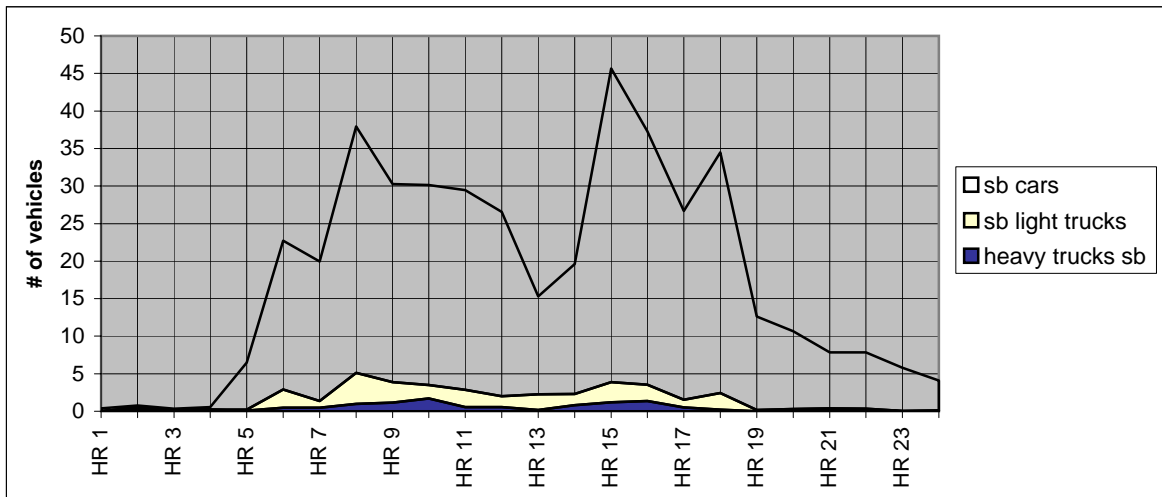
POWELL RIVER PERM (6290)

Posted Speed in kph = **80**

HR 1 = Midnight to 1am



Northbound



Southbound

Survey Area:
Year:

6291
2000

TMP:
AADT:

P-16-15 NS
4,400

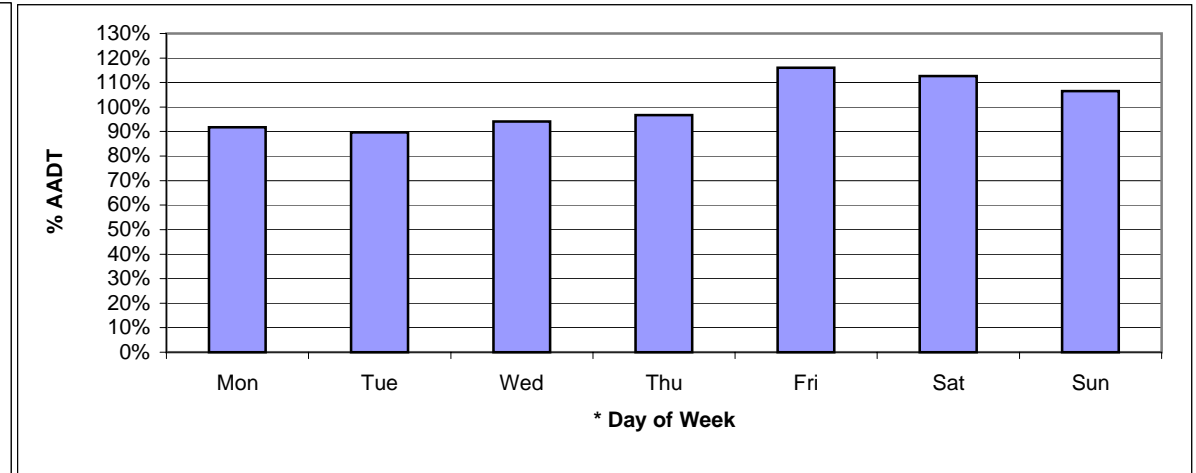
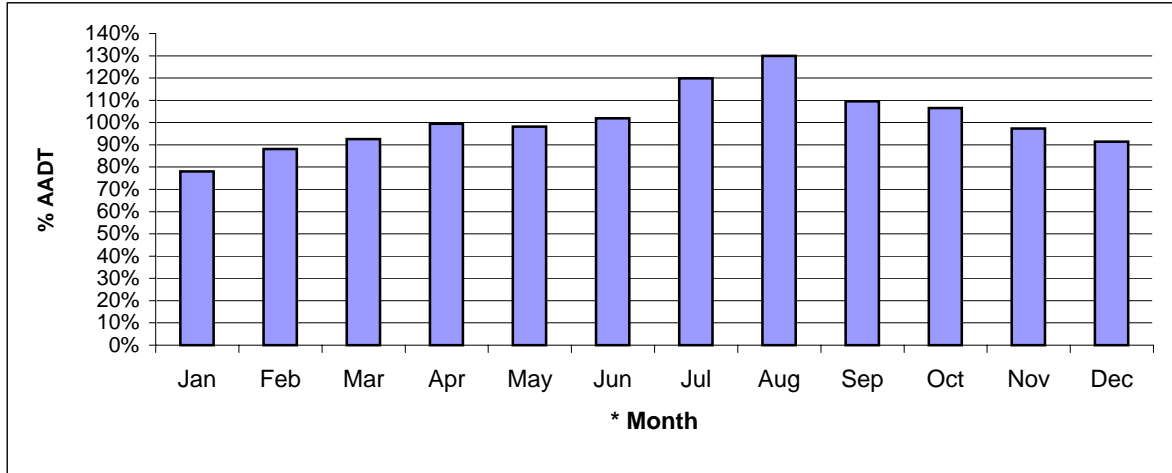
Highest Volume Hour =
30th Highest Hour =

750
610

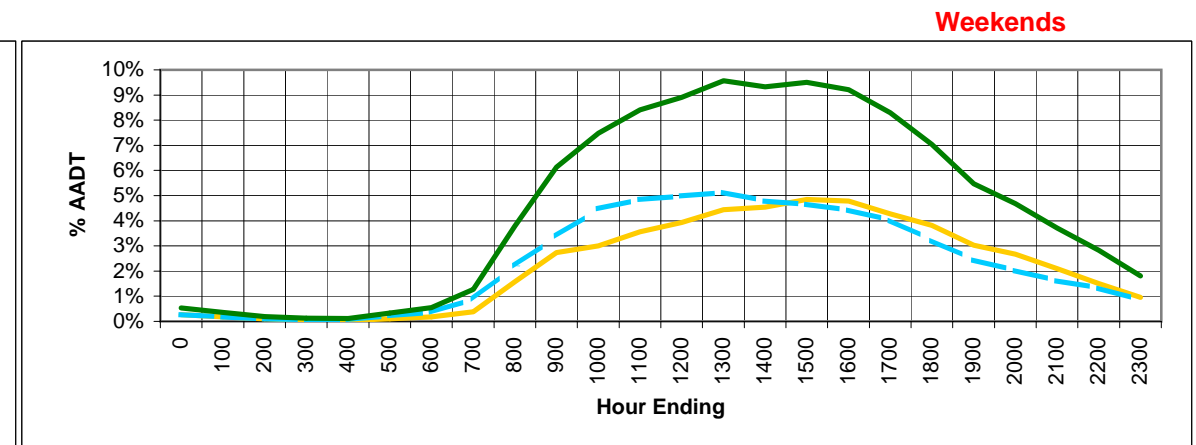
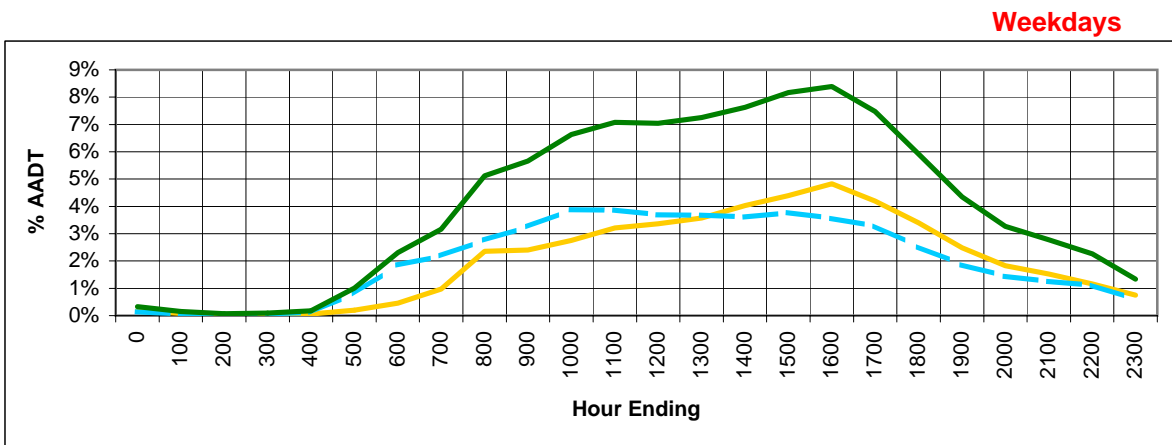
50th Highest Volume Hour =
(85th Percentile Hour)

580

Location: ROUTE 13, 1.5 KM NORTH OF 0 AVENUE AND 0.2 KM SOUTH OF 8 AVENUE, LANGLEY



* Two Way Volumes



— Total — Northbound - - - Southbound

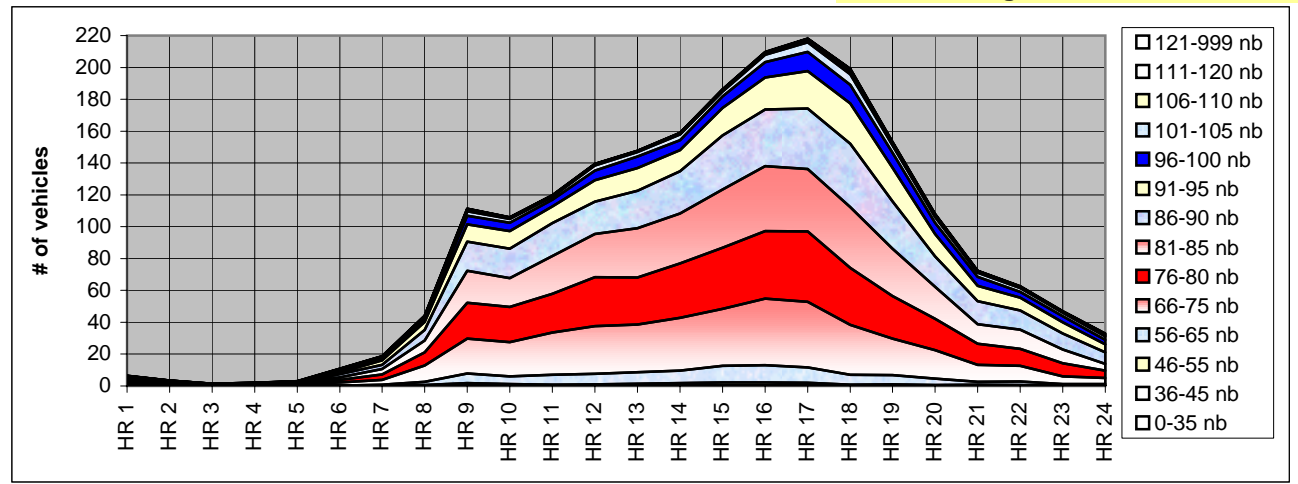
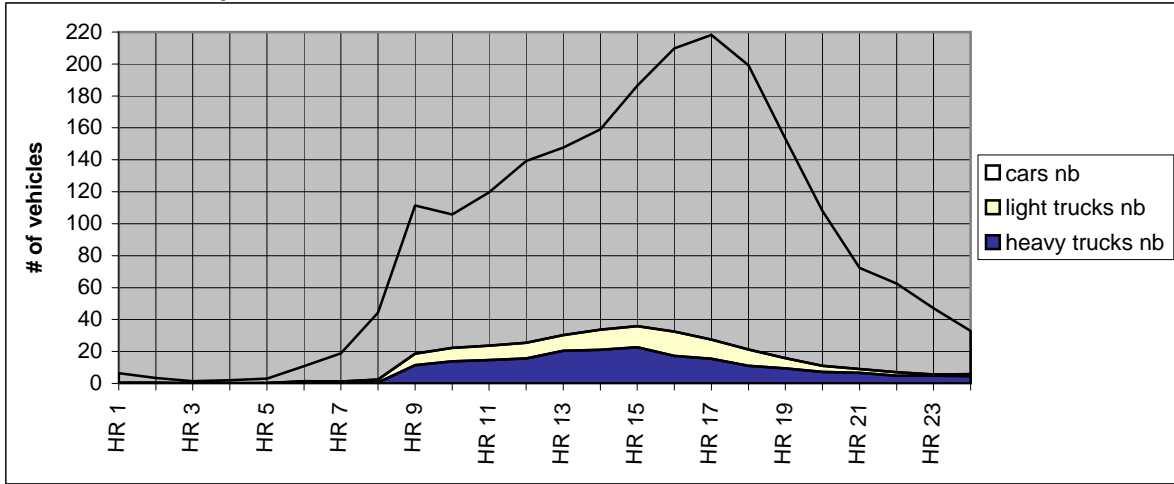
Vehicle Classification Traffic Profiles

Date of sample: **Oct 2000**

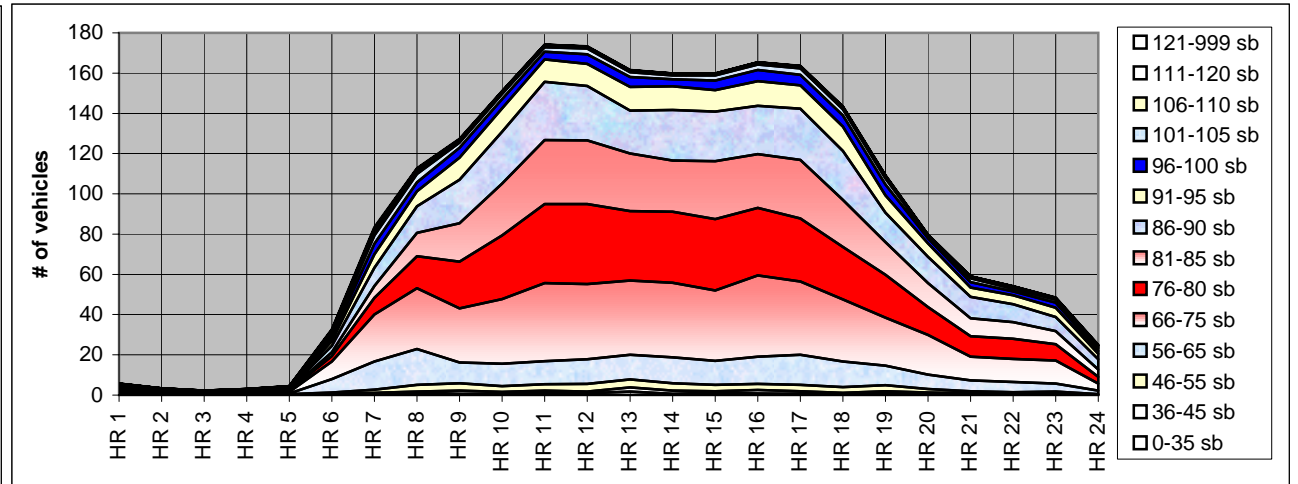
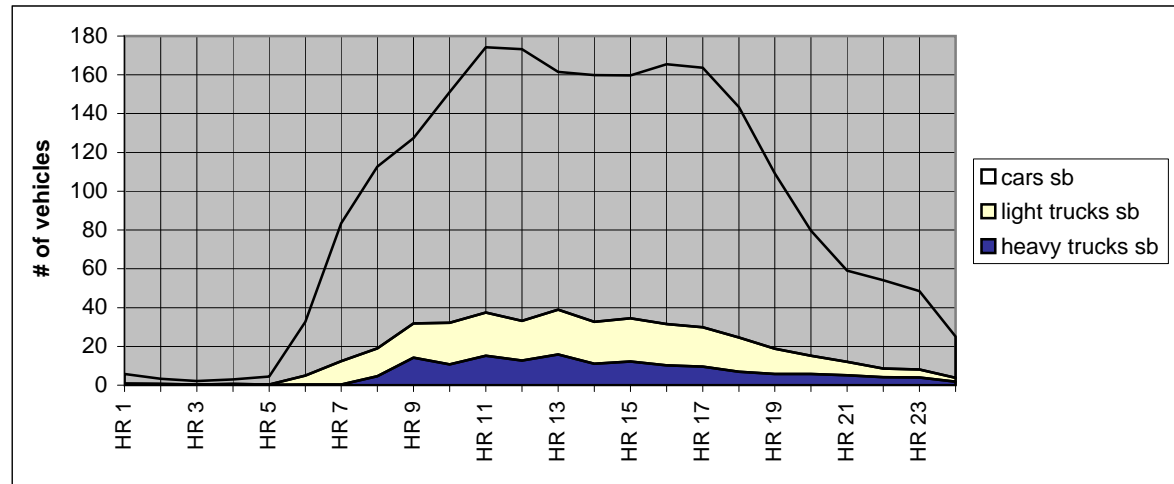
ALDERGROVE PERM (6291)

Posted Speed in kph = **80**

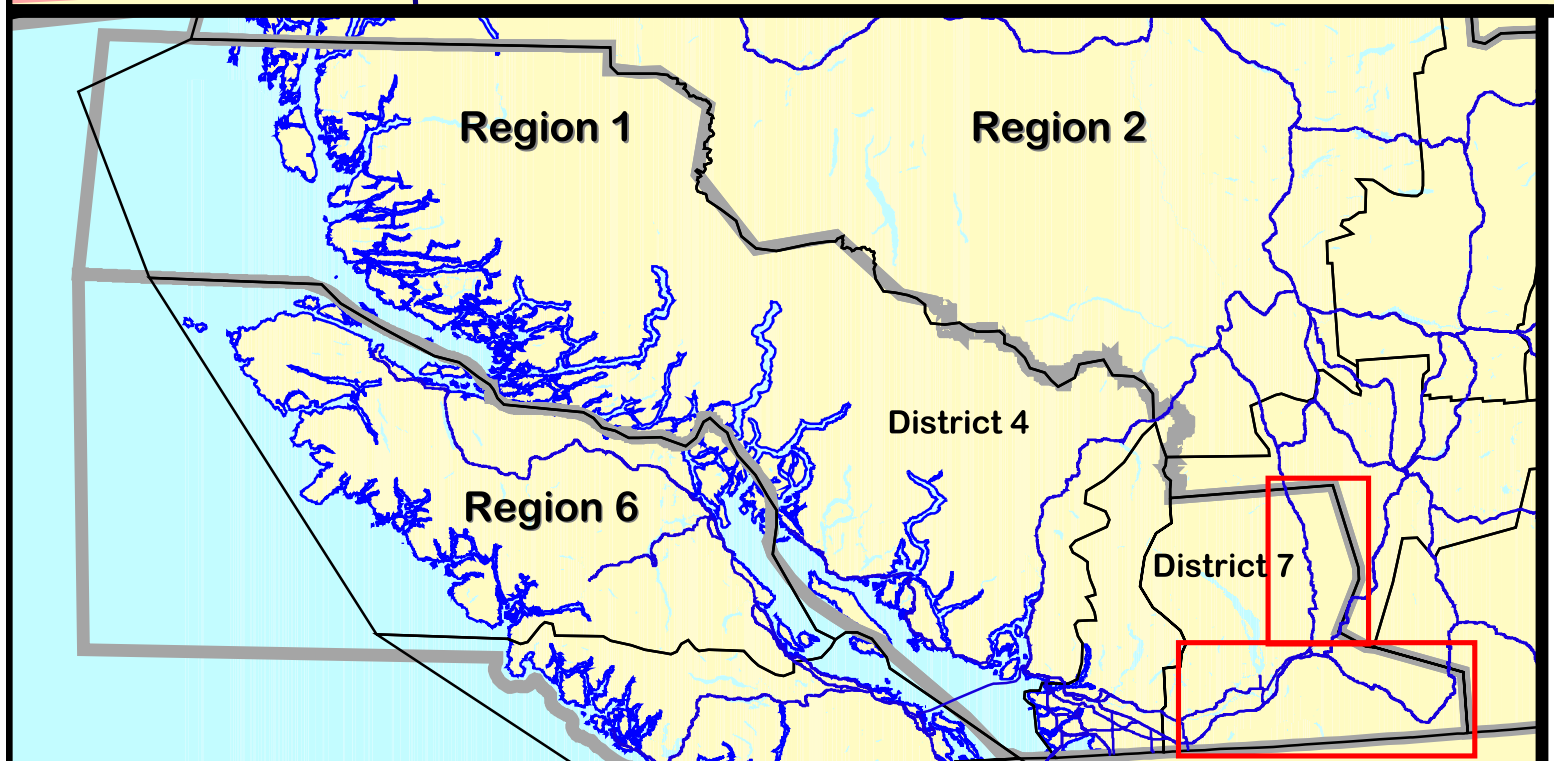
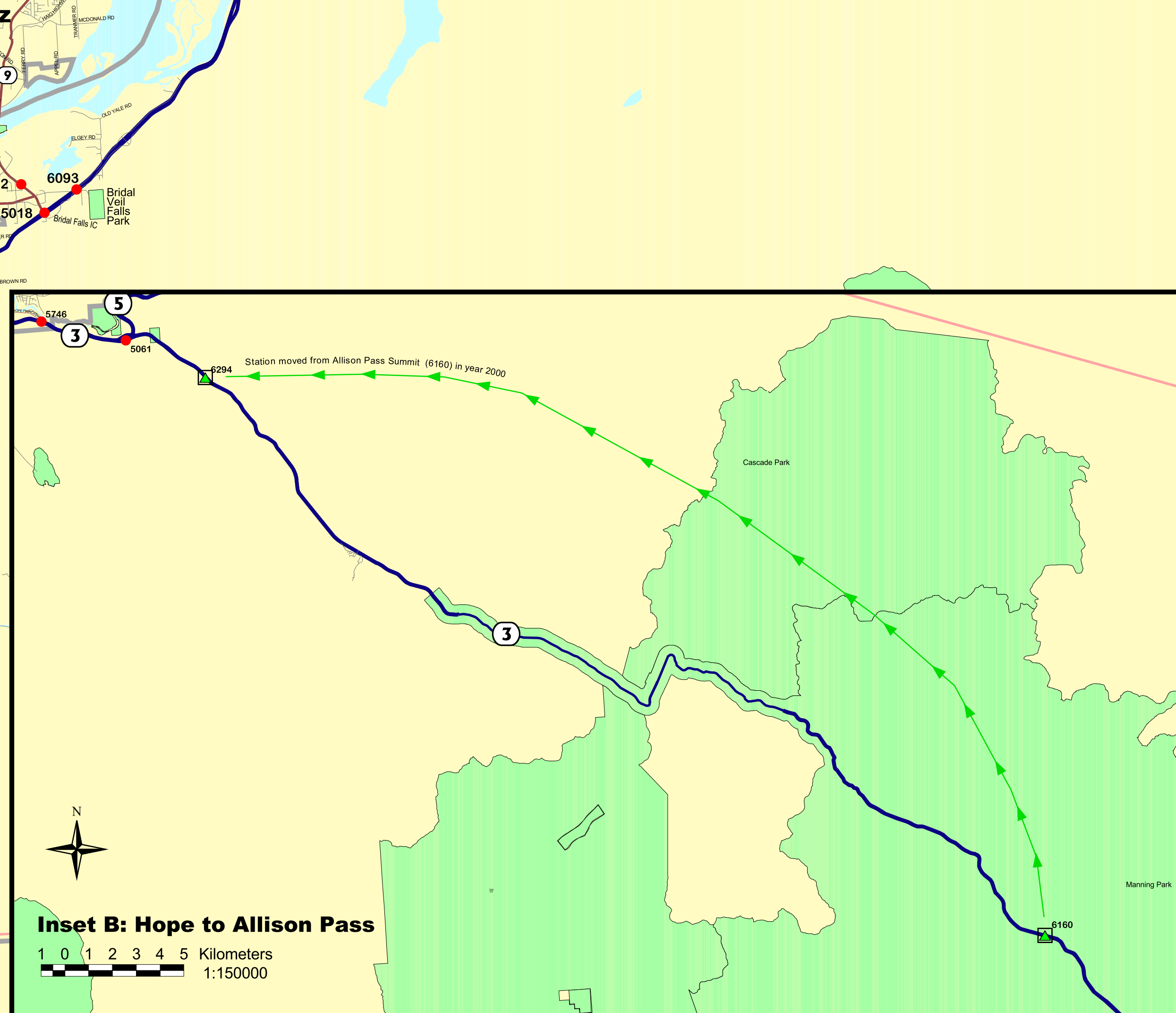
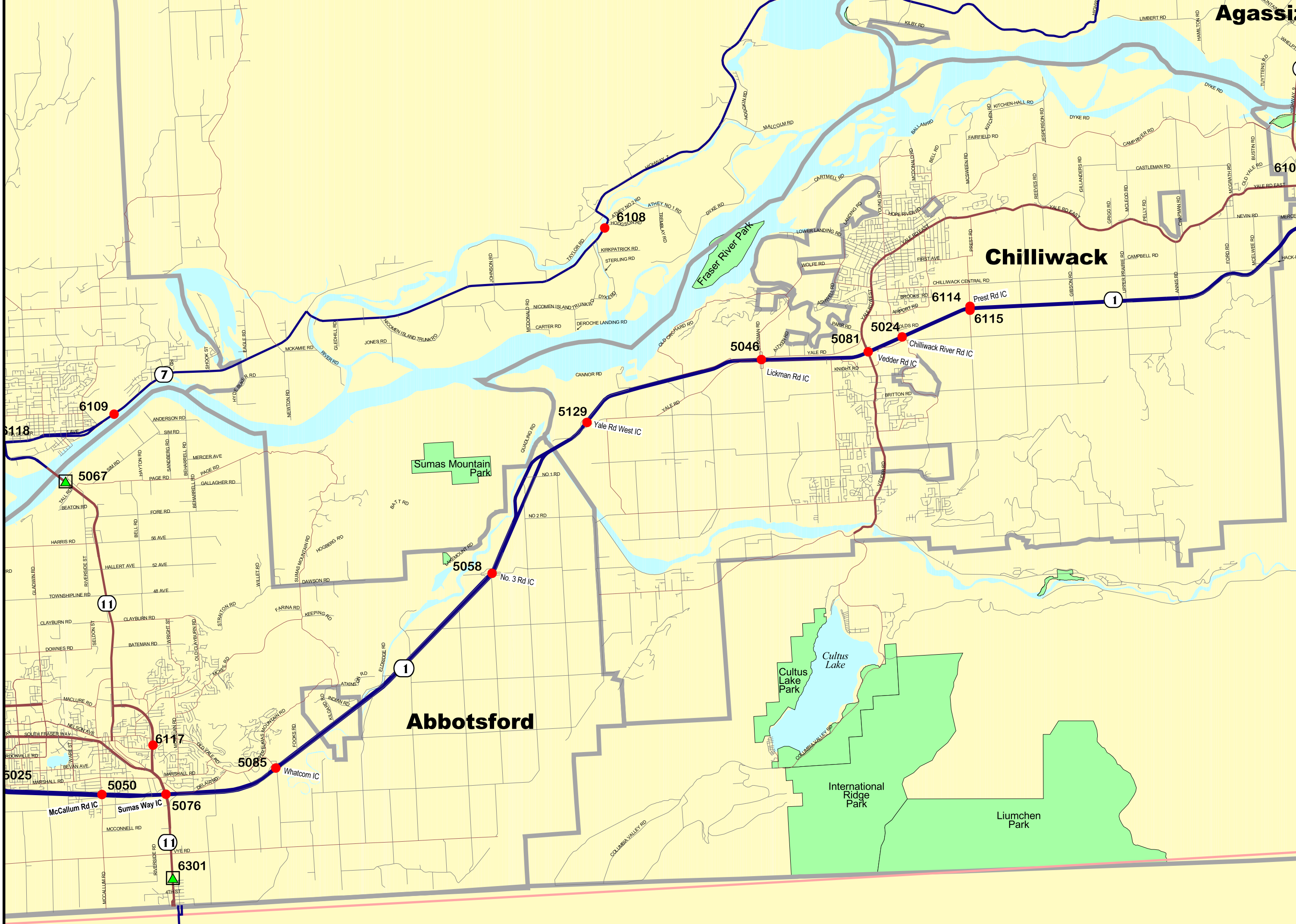
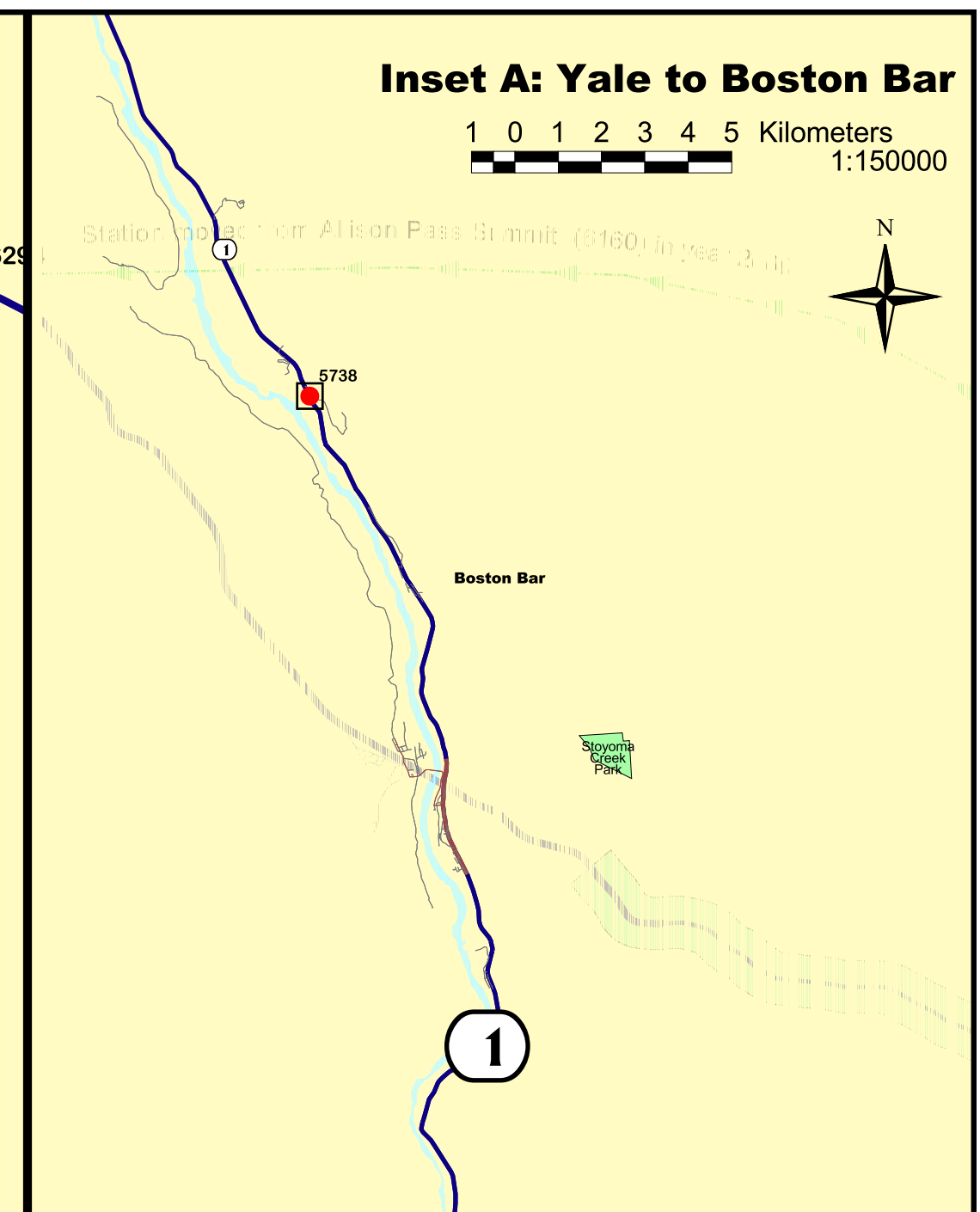
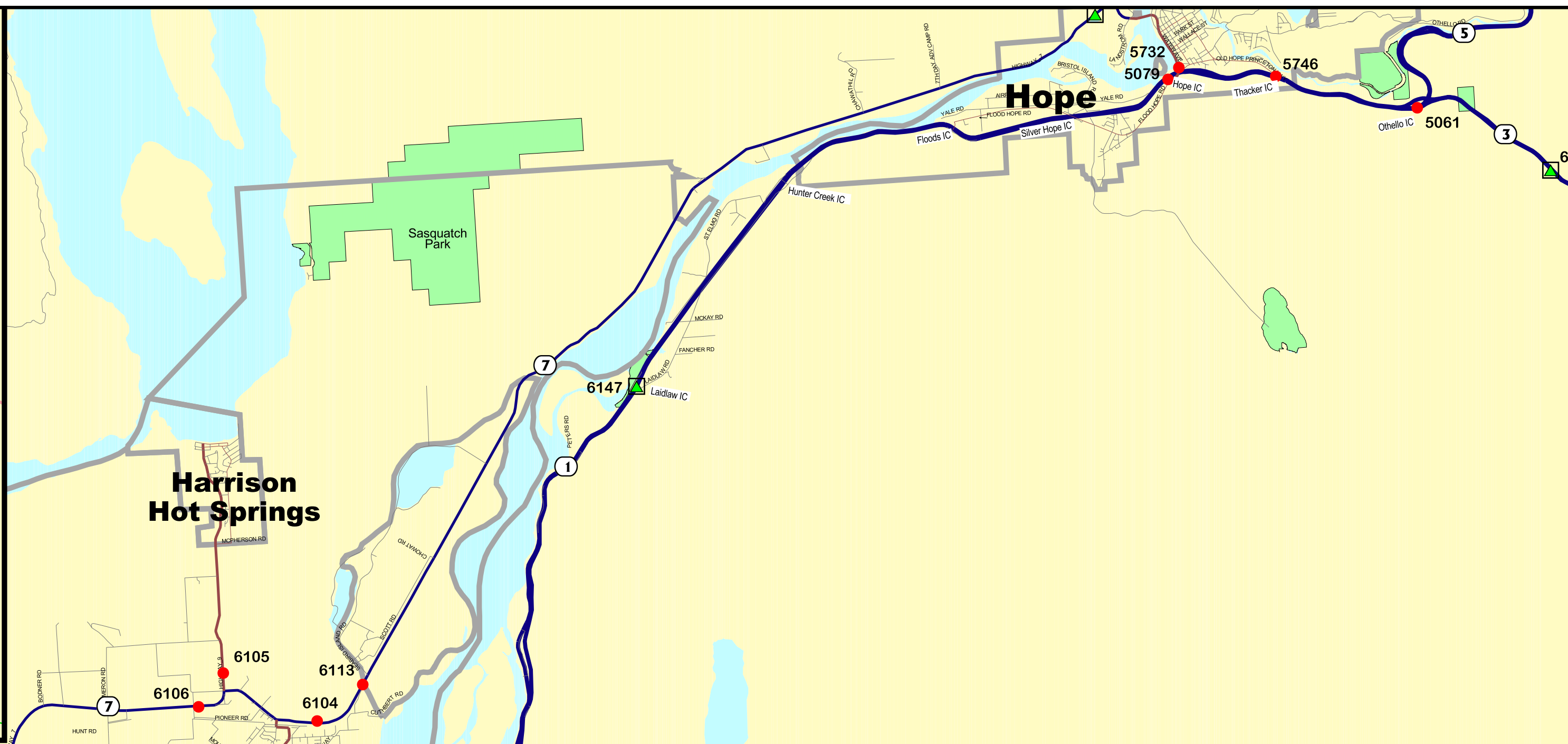
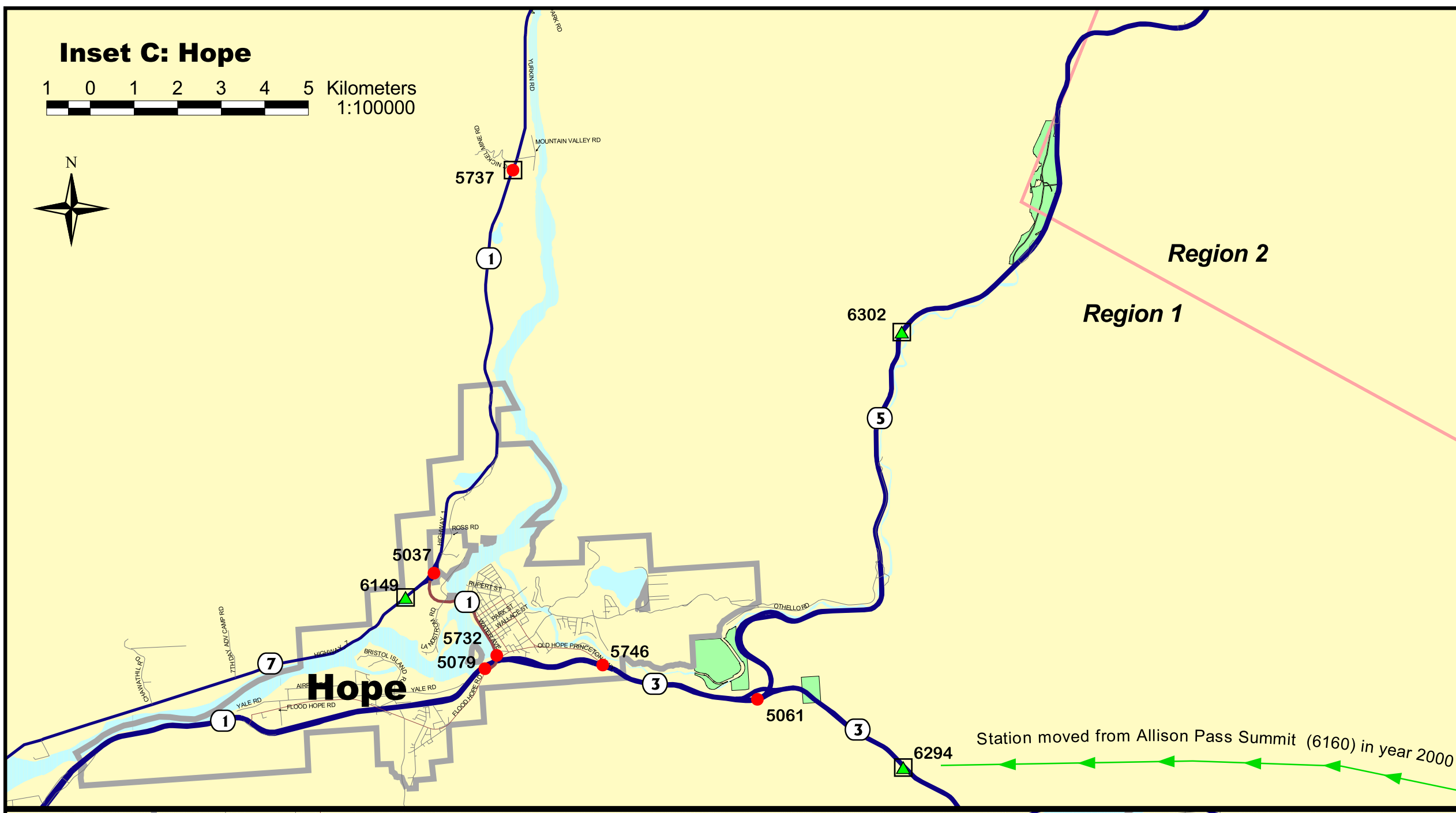
HR 1 = Midnight to 1am



Northbound



Southbound



South Coast Region Traffic Count Program 2000

Fraser Valley & Eastern Section of Region 1

Legend

- ▲ Perm Count Station
- ▲ ● Speed & Class Capable Stations
- Short Count Station

ROADS

- Freeway
- Highway
- Arterial
- Collector
- Local
- Municipal Boundary
- Water Feature
- Park

Scale 1:100,000 Source RNS (c) 2000 Albers Equal-Area

Map 2 of 4

Produced by: Jim Alix, GIS / Traffic Data Management Technician
Printed: November 2001

BRITISH COLUMBIA Ministry of Transportation
South Coast Region, Highway Planning
7818 Sixth Street, Burnaby, BC

South Coast Region Traffic Count Program 2000

Sea to Sky Highway

Legend

- ▲ Perm Count Station
- ▲◻ Speed & Class Capable Stations
- Short Count Station

ROADS

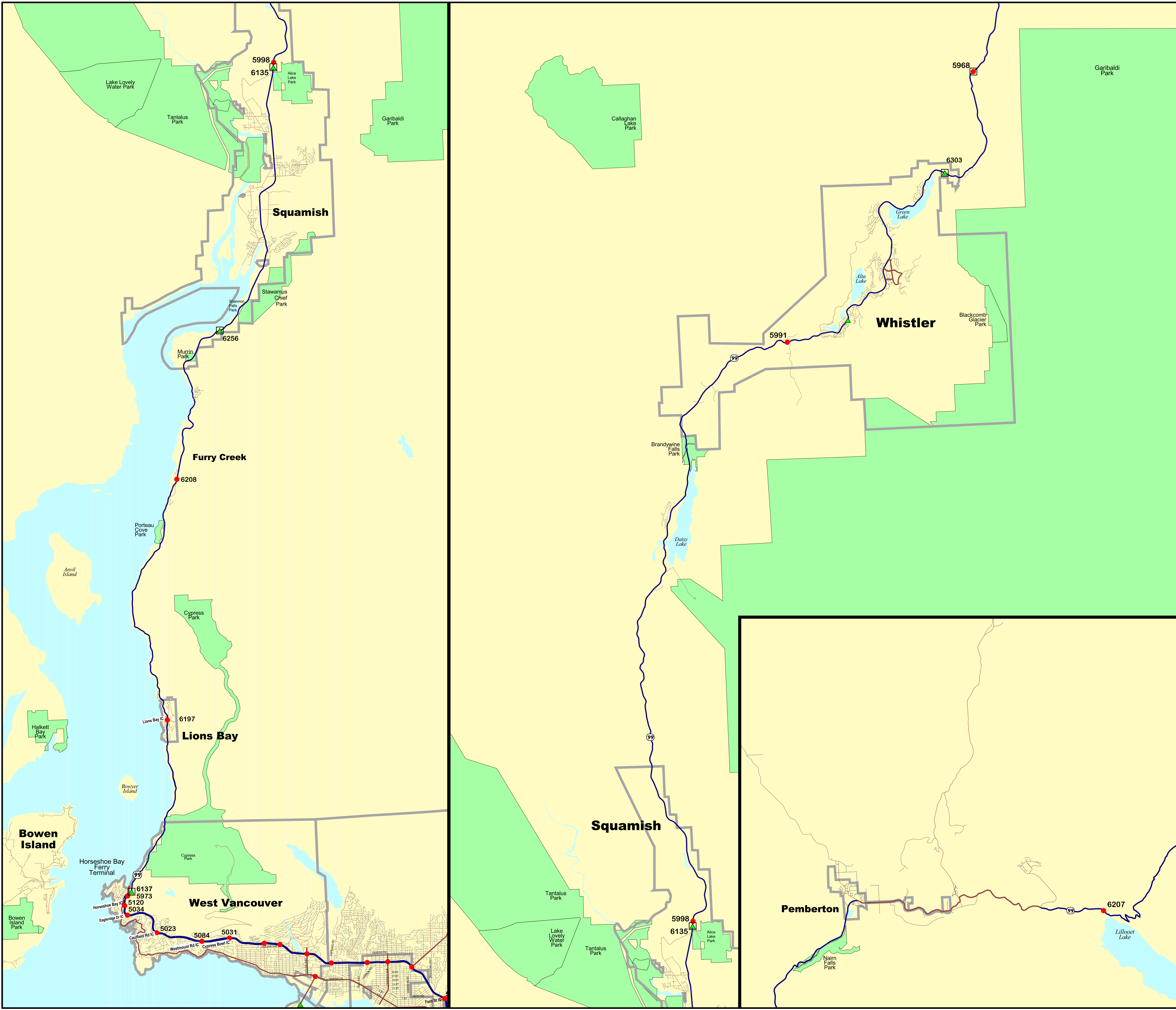
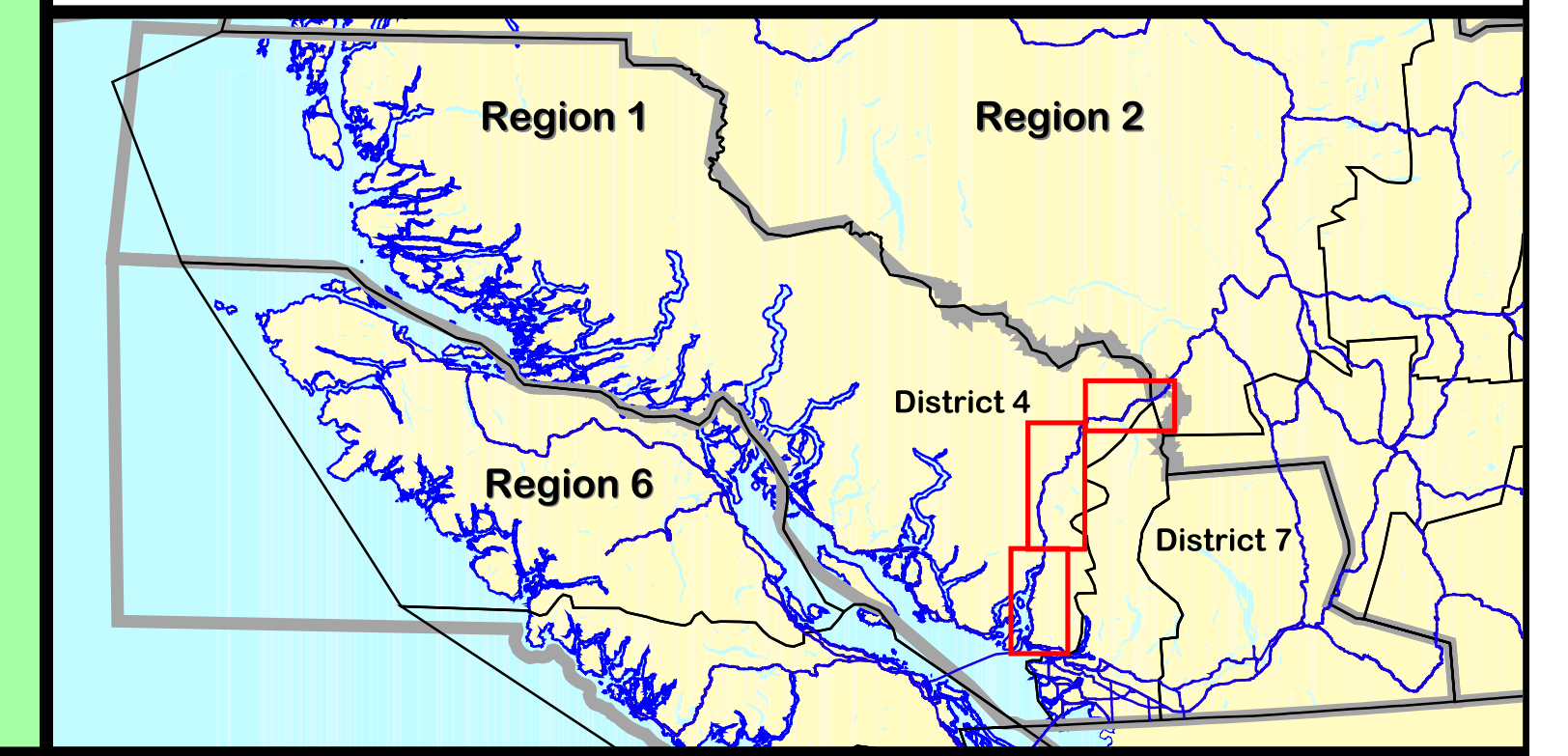
- Freeway
- Highway
- Arterial
- Collector
- Local
- Municipal Boundary
- Water Feature
- Park

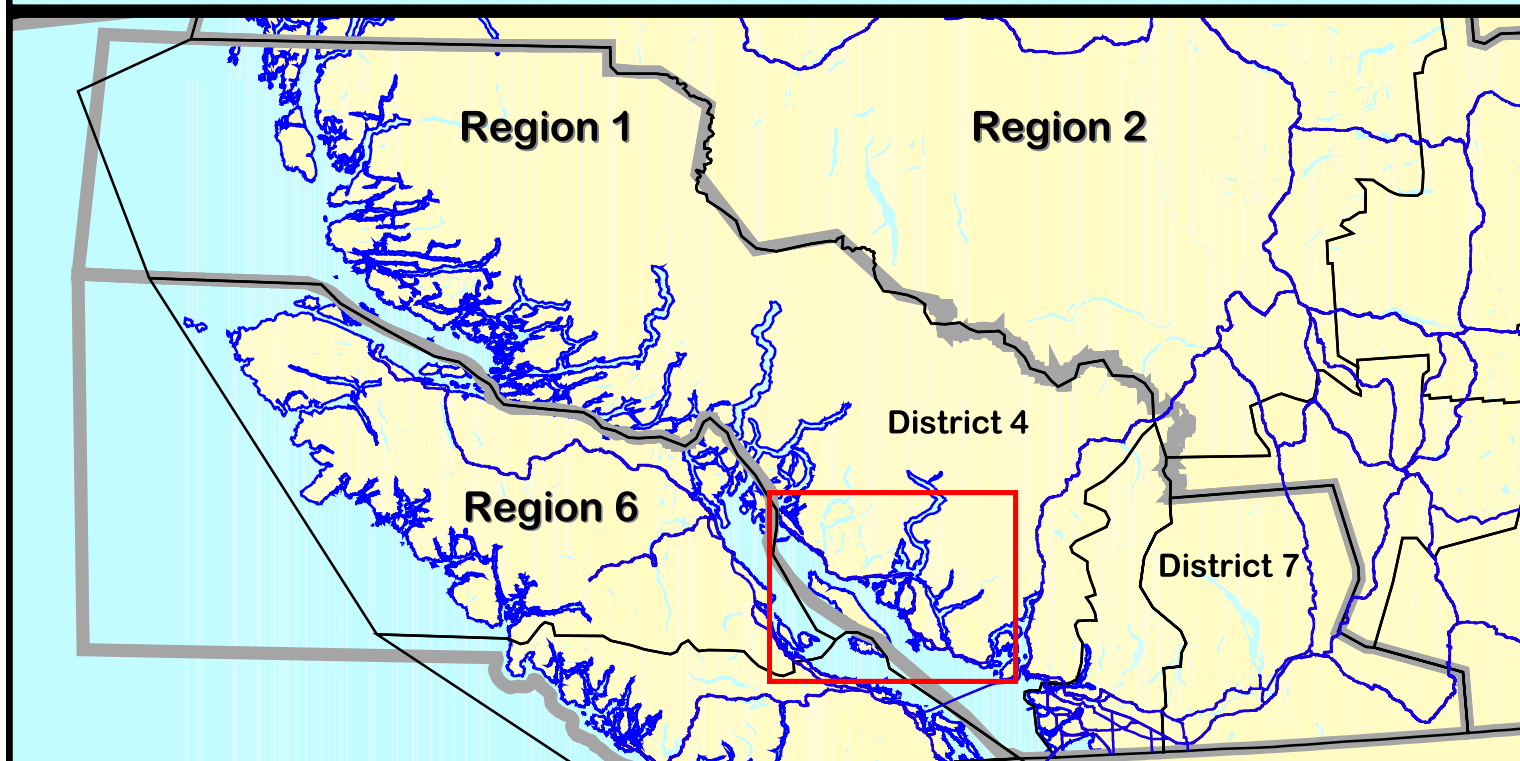
Scale 1:100,000 Source RNS (c) 2000 Albers Equal-Area

Map 3 of 4

Produced by: Jim Alix, GIS / Traffic Data Management Technician
Printed: November 2001

BRITISH COLUMBIA Ministry of Transportation
South Coast Region, Highway Planning
7818 Sixth Street, Burnaby, BC





South Coast Region Traffic Count Program 2000 Sunshine Coast

Legend

- ▲ Perm Count Station
- ▲ (green) Speed & Class Capable Stations
- (red) Short Count Station

ROADS

- Freeway (thick blue line)
- Highway (blue line)
- Arterial (red line)
- Collector (orange line)
- Local (grey line)
- Municipal Boundary (dashed grey line)
- Water Feature (light blue area)
- Park (green area)

5 0 5 10 Kilometers
Scale 1:100,000 Source RNS (c) 2000 Albers Equal-Area

Map 4 of 4
Produced by: Jim Alix, GIS / Traffic Data Management Technician
Printed: November 2001

BRITISH COLUMBIA Ministry of Transportation
South Coast Region, Highway Planning
7818 Sixth Street, Burnaby, BC