

# TRAFFIC INFORMATION BOOK: NORTHERN REGION SADT / AADT 1995-2005

Prepared By  
Planning Department  
Northern Region  
Ministry of Transportation

## TABLE OF CONTENTS

<b>1 INTRODUCTION</b>	<b>1</b>
1.1 Data Collection	1
1.2 Uniform Traffic Volume Segmentation (UTVS)	1
1.3 Statistics	2
<b>2 OBJECTIVE</b>	<b>3</b>
<b>3 SCOPE</b>	<b>3</b>
<b>4 METHODOLOGY</b>	<b>4</b>
<b>5 GLOSSARY OF TERMS, ACRONYMS AND ABBREVIATIONS</b>	<b>4</b>
<b>6 TRAFFIC INFORMATION</b>	<b>8</b>

# **1 Introduction**

The Ministry of Transportation keeps historic records of current and estimated traffic volume data for provincial highways. The information collected is a valuable resource for not only internal studies and design, but also for satisfying public inquiries.

## ***1.1 Data Collection***

The government has two main methods of traffic data collection: permanent and short count stations. On major highways throughout the province there are 97 permanent count stations, and hundreds of short count station locations. Prior to 2001, the short count stations were set up to collect up to two weeks of data. After 2001, the short count stations have been set up to record 2-3 days of data (once during the summer peak and once during the winter on a three year regional rotation). The permanent count stations, conversely, collect data continuously year round, each year. Due to the physical difference in collection equipment used, the permanent count stations provide more accurate annual and seasonal values, and they are capable of collecting more types of data: such as vehicle class and speed distributions.

## ***1.2 Uniform Traffic Volume Segmentation (UTVS)***

Each provincial highway has been broken into highway corridors with unique Landmark Kilometre Inventory (LKI) numbers.

In 2003 the Provincial Count Program introduced Uniform Traffic Volume Segmentation (UTVS). At that time the corridors were broken into smaller segments based on the location of major intersections and the traffic patterns. Each of these smaller segments is assumed to contain uniform traffic volumes and patterns for the entire length of the segment. Though this is obviously not 100% accurate due to minor side roads and access points within the segment, it has proven to be a good approximation of traffic volumes.

Review of the short count stations took place as a part of the UTVS development. In 2003 some short count stations were discontinued and some were added in order to provide a sufficient minimum number of count stations. The goal was to have one count station represent each UTVS in order to maximize resources. In the traffic count data, there are stations that are labelled "**D**" - **discontinued** and may have no data collected after 2003. There will be stations marked as "**N**" - **new**, which will have no data prior to their creation in 2003. Also, there will be stations labelled as "**C**" - **continued**, which will include the entire historic record available for the count station.

### ***1.3 Statistics***

The information presented is derived from raw data collected from the count stations in 15 minute intervals. The continuous annual data collected from permanent count stations forms the statistical basis upon which seasonal variations are derived. Seasonal factors are applied to the small data sample collected via the short counts to produce annual values.

## 2 Objective

The Ministry of Transportation's Northern Region is responsible for over 60% of British Columbia's linear kilometres of highway. It is for this reason that this resource book is prepared as a quick reference to recent traffic collected within the region.

The Traffic Information Book is meant to provide the Ministry's planning department with a quick reference resource that can be used for internal studies and design, as well as to satisfy external traffic data requests.

## 3 Scope

The traffic data in Section 6 - Traffic Information, has been taken from the Ministry of Transportation's Traffic Information Management System (TIMS). The information provided will be as follows:

- All record of all count stations with traffic data for highways in the Northern Region.
- Summer Average Daily Traffic (SADT) and Annual Average Daily Traffic (AADT) will be presented when available.
- SADT and AADT will be displayed from 1995 to 2005.
- The primary count stations for each UTVS will be identified, and the stations will be labelled as "**D**" - **discontinued**, "**N**" - **new**, and "**C**" - **continued**.
- The count stations located at major intersections, or interchanges will be accompanied with a site drawing identifying

- the loop or hose locations and intersection or interchange configuration.
- The UTV Segment boundaries are identifiable on the drawings by the labelled LKI values; however the UTVS number is not provided.
  - Data for the un-numbered highways and special counts are compiled at the back of the book.

## **4 Methodology**

The Traffic Information Book is organized in chapters based on Highway Route Number (Hwy #2 - Hwy #118, un-numbered and special counts). In each chapter, the traffic counts for all stations located along that specific highway are presented: this includes short and permanent, and along the main route as well as intersection count stations.

## **5 Glossary of Terms, Acronyms and Abbreviations**

The following definitions, acronyms and abbreviations are provided to assist in the general understanding of the traffic data collection process as well as to assist in the interpretation of data provided in Section 6 – Traffic Information.

### **Annual Average Daily Traffic (AADT)**

- For the year in question it is the calculated or measured value of average traffic volume on the roadway in any given day.

### **Composite Counts**

- Data from two or more count stations in close proximity that may be combined to form a segment volume. For example, two interchange ramps with count stations can be combined to develop the volume after convergence.

### **Short Counts**

- Count stations which are not permanent. These stations are set up one or two times in a given year and record traffic volumes for a short period of time. The data collected has factors applied to it so that AADT and SADT values can be estimated.

### **Permanent Counts**

- Count stations that record traffic data continuously throughout the entire year. These stations are typically inductance loops, and allow for not only traffic volume collection, but also vehicle speed and vehicle length distribution.

### **Inductance Loops**

- A series of metal wires buried in each lane of a roadway which detect the magnetic fields of passing vehicles. Loops are more accurate and reliable than hoses, and can be used in all seasons. Consequently, hose stations are being

upgraded to loop stations as the count program budget allows.

### **Pneumatic Hose Loops**

- A hose that is placed across a roadway and counts the number of axles crossing it. A factor is then applied to determine the traffic volume.

### **Landmark Kilometre Inventory**

- The Ministry of Transportation divides highways into numbered segments for identification purposes. The highway is then stationed from the start of the segment and identified by various landmarks. i.e. bridges and access roads.

### **Uniform Traffic Volume Segmentation (UTVS)**

- Highways are broken into segments by major intersections and access points. The traffic volume between these major access points (within the UTVS) is considered to be uniform.

### **Summer Average Daily Traffic (SADT)**

- The calculated or measured value of average daily traffic volume on a roadway for any given day during the months of July and August.

### **Traffic Measurement Point**

- The count stations identification number indicates the main direction of highway (North South, or East West). Permanent stations are differentiated from the short count stations with a bolded capital P.
  - Examples: **P-43-1NS** 43-003NS



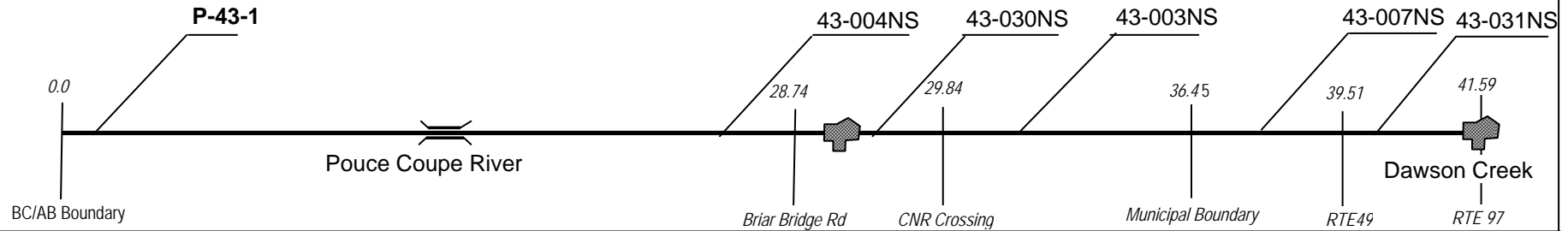
<b>AB</b>	Alberta
<b>BC</b>	British Columbia
<b>BCR</b>	British Columbia Railway
<b>CNR</b>	Canadian National Railway
<b>PHP</b>	Provincial Highway Plan
<b>Ave</b>	Avenue
<b>Dr</b>	Drive
<b>Hwy</b>	Highway
<b>Jct</b>	Junction
<b>Km</b>	Kilometre
<b>Rd</b>	Road
<b>Rte</b>	Route
<b>St</b>	Street

## 6 Traffic Information

**Section: Dawson Creek to Alberta**

**Hwy. Dawson Creek-Tupper  
Name:**

**Hwy. No.: 2**



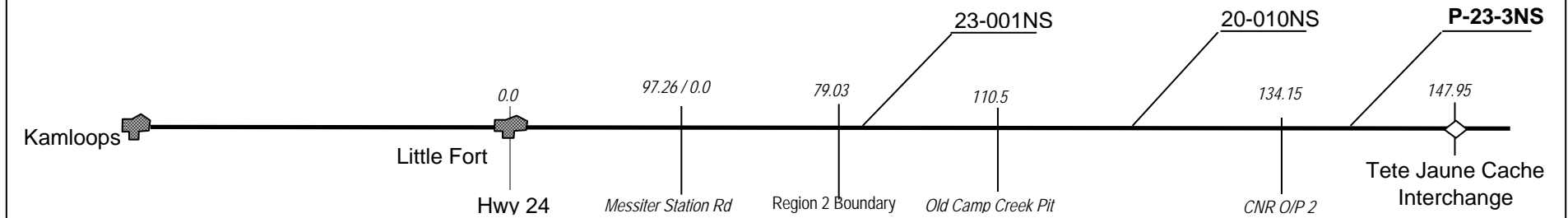
**S     A     D     T**  
**A     A     D     T**

Traffic Measure Pt.	L.K.I. SEG.	L.K.I. KM.	LOCATION DESCRIPTION	<b>S     A     D     T</b> <b>A     A     D     T</b>											
				1995	1996	1997	1998	1999	2000	2001	2002	2003	2004	2005	
C	<b>P-43-1NS</b>	1195	0.1	JUST NORTH OF THE BC / ALBERTA BOUNDARY, TUPPER	2610 1981	2050 1705	2234 1691	2772 2033	2861 2222	2879 2363	3044 2557	3020 2509	n/a	n/a	3815 3302
C	43-004NS	1195	28.5	0.2 km SOUTH OF BRIAR RIDGE ROAD, SOUTH OF POUCE COUPE	n/a	n/a	n/a	4429 3892	4450 3957	4119 3662	4218 3746	n/a	n/a	n/a	5356 5001
N	43-030NS	1195	29.7	ROUTE 2, 100 METRES NORTH OF 52ND AVENUE, POUCE COUPE	n/a	n/a	n/a	n/a	n/a	n/a	n/a	n/a	n/a	n/a	7160 5231
C	43-003NS	1195	30.4	0.5 km NORTH OF RAILWAY CROSSING, NORTH OF POUCE COUPE	5289 4694	n/a	n/a	5496 5055	6074 5580	5481 5344	5651 5458	n/a	n/a	n/a	7497 7475
C	43-007NS	1195	38.1	1.2 km SOUTH OF TRAFFIC CIRCLE AT HWY 2/HWY 49, DAWSON CREEK	13078 11937	n/a	n/a	13510 12477	13644 12663	13433 13160	13402 13201	n/a	n/a	n/a	19769 19002
N	43-031NS	1195	40.3	ROUTE 2, 130 METRES EAST OF 13TH STREET, DAWSON CREEK	n/a	n/a	n/a	n/a	n/a	n/a	n/a	n/a	n/a	n/a	13919

**Section: Kamloops to Tete Jaune Cache**

**Hwy. Name: Yellowhead South Hwy**

**Hwy. No.: 5**

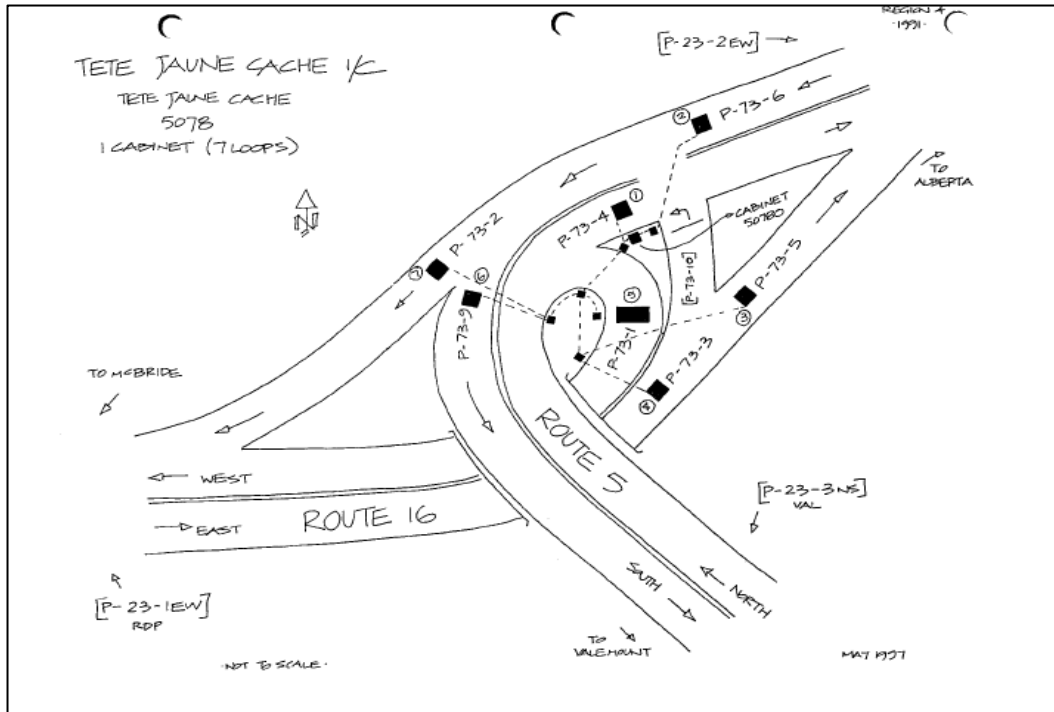


Traffic Measure Pt.	L.K.I. SEG.	L.K.I. KM.	LOCATION DESCRIPTION	<table border="1"> <thead> <tr> <th></th> <th>S</th> <th>A</th> <th>D</th> <th>T</th> </tr> <tr> <th></th> <th>A</th> <th>A</th> <th>D</th> <th>T</th> </tr> </thead> <tbody> <tr> <th>1995</th> <th>1996</th> <th>1997</th> <th>1998</th> <th>1999</th> <th>2000</th> <th>2001</th> <th>2002</th> <th>2003</th> <th>2004</th> <th>2005</th> </tr> </tbody> </table>												S	A	D	T		A	A	D	T	1995	1996	1997	1998	1999	2000	2001	2002	2003	2004	2005
					S	A	D	T																											
	A	A	D	T																															
1995	1996	1997	1998	1999	2000	2001	2002	2003	2004	2005																									
C	23-001NS	1780	83.6	ROUTE 5, AT NORTH END OF NORTH THOMPSON RIVER BRIDGE, APPORX. 43.0 KM NORTH OF BLUE RIVER	3254	3074	3190	3235	3153	3166	3089	3274	n/a	n/a	2207																				
					1901	1793	1902	1972	1905	1929	1897	1949																							
C	23-010NS	1780	128.1	ROUTE 5, 180 METRES SOUTH OF 9TH AVENUE, VALEMOUNT	3254	3074	3190	3235	3153	3166	3089	3274	n/a	n/a	3215																				
					1901	1793	1902	1972	1905	1929	1897	1949																							
C	<b>P-23-3NS</b>	1780	147.9	JUST SOUTH OF TETE JAUNE CACHE I/C	3794	3546	3593	n/a	2400	3609	3750	3847	4585		3950																				
					2102	1976	2008		1360	1801	2095	2173	2268	2254	2270																				

Tete Jaune Cache Interchange

Highway 5

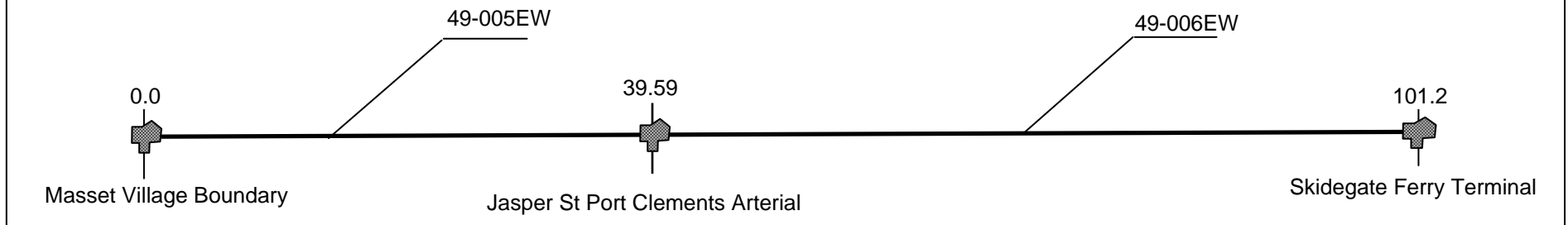
TRAFFIC MEAS. No.	SADT / AADT										
	1995	1996	1997	1998	1999	2000	2001	2002	2003	2004	2005
P-23-1EW	1876	1790	1749		2967	1746	1708	1801	1676		
	1125	1087	1074		1729	1325	1036	1068	1031		
P-23-2EW	4677	4437	4422	4517	4481	4451	4557	4666	3917		
	2483	2352	2380	2440	2421	2446	2470	2521	2354		
P-23-3NS	3794	3546	3593		2400	3609	3750	3847	4585		
	2102	1976	2008		1360	1801	2095	2173	2268		
P73-1	228	220	225	214	209	211	210	234	186		
	180	182	172	165	160	161	159	164	153		
P73-2	685	649	626		1816	625	617	648	630		
	375	360	355		1019	614	344	363	355		
P73-3	967	921	899	926	941	910	882	919	860		
	567	545	547	551	550	551	533	541	523		
P73-4	1624	1518	1553	1570	1571	1546	1638	1635	1255		
	874	810	832	853	843	856	878	894	815		
P73-5	728	697	664	700	718	665	673	696	663		
	377	370	368	379	381	371	370	372	361		
P73-6	2342	2221	2206	2248	2192	2240	2246	2335	1999		
	1243	1171	1181	1208	1197	1219	1222	1255	1179		
P73-9	1890	1809	1816		620	1853	1903	1978	3144		
	1049	984	1007		357	785	1058	1115	1300		
P73-10	240	224	236	227	225	247		225	200		
	191	175	180	173	170	181		170	164		



**Section: Masset to Skidegate Ferry Terminal**

**Hwy. Name: Yellowhead - Trans Canada Highway**

**Hwy. No.: 16**

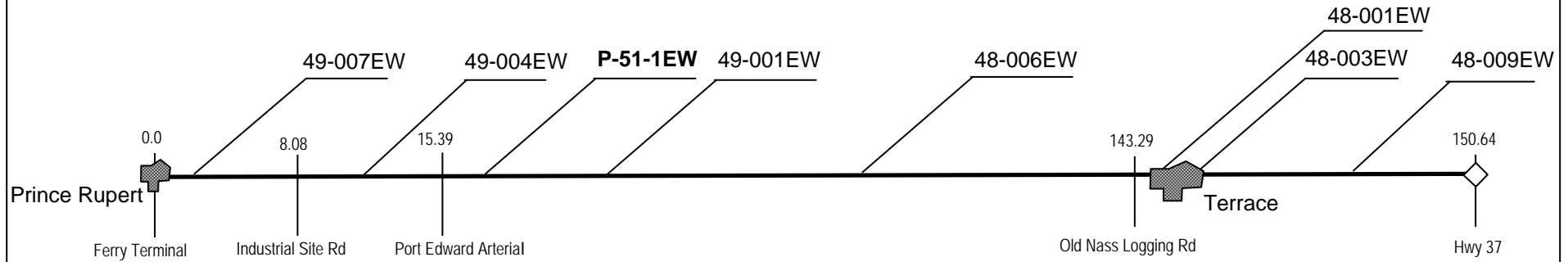


Traffic Measure Pt.	L.K.I. SEG.	L.K.I. KM.	LOCATION DESCRIPTION	Year											
				1995	1996	1997	S A	A A	D D	T T	2002	2003	2004	2005	
N 49-005EW	1501	16.3	ROUTE 16, 260 METRES SOUTH OF PURE LAKE PARK, MASSETT	n/a	n/a	n/a	n/a	n/a	n/a	n/a	n/a	n/a	n/a	n/a	497 361
N 49-006EW	1501	78.3	ROUTE 16, 20 METRES NORTH OF REST AREA, SKIDEGATE	n/a	n/a	n/a	n/a	n/a	n/a	n/a	n/a	n/a	n/a	n/a	521 483

**Section: Prince Rupert to Terrace**

**Hwy. Name: Yellowhead-Trans Canada Hwy**

**Hwy. No.: 16**



Traffic Measure Pt.	L.K.I. SEG.	L.K.I. KM.	LOCATION DESCRIPTION	1995	1996	1997	S		D		T		2002	2003	2004	2005
							A	A	D	T						
N	49-007EW	1505	3.99	ROUTE 16, 280 METRES WEST OF MCLYMONT BRIDGE, PRINCE RUPERT	n/a	n/a	n/a	n/a	n/a	n/a	n/a	n/a	n/a	n/a	n/a	12841 11919
C	49-004EW	1505	15.2	AT GALLOWAY RAPIDS BRIDGE 10 Km EAST OF PRINCE RUPERT	4721 4706	3548 3370	n/a	3334 3301	3390 3357	n/a	n/a	n/a	n/a	n/a	n/a	2224 2060
C	<b>P-51-1EW</b>	1505	15.7	0.3 Km EAST OF PORT EDWARD RD, 10.5 Km EAST OF PRINCE RUPERT	2002 1347	1971 1273	1786 1230	1718 1212	1883 1198	1771 1224	n/a	1517 983	1551 979	999	1395 912	
D	49-001EW	1505	37.3	GREEN RIVER BRIDGE 1.6 Km W OF TYEE STATION, E OF PRINCE RUPERT	2260 1862	2132 1599	2148 1626	1710 1292	1846 1281	1636 1185	n/a	n/a	n/a	n/a	n/a	
D	48-006EW	1505	112.4	AT EXSTEW RIVER BRIDGE 38.0 KM WEST OF TERRACE	1725 1449	1561 1127	1581 1147	1383 1096	1539 1165	1591 1216	1614 1232	n/a	n/a	n/a	n/a	
D	48-001EW	1505	145.8	0.3 Km WEST OF KALUM LAKE RD. TERRACE	5251 4689	5187 4583	5152 4653	5041 4567	4912 4487	4871 4654	4970 4747	n/a	n/a	n/a	n/a	
D	48-003EW	1505	146.3	0.2 Km EAST OF KALUM LAKE RD. TERRACE	8494 7815	7621 6980	7440 7021	n/a	n/a	7351 7187	7411 7177	n/a	n/a	n/a	n/a	
C	48-009EW	1505	150.4	0.2 Km WEST OF ROUTE 37 TERRACE	14042 13357	13107 11385	13009 11575	13746 12340	13939 12566	13705 13475	13891 13394	n/a	n/a	n/a	12148 11267	

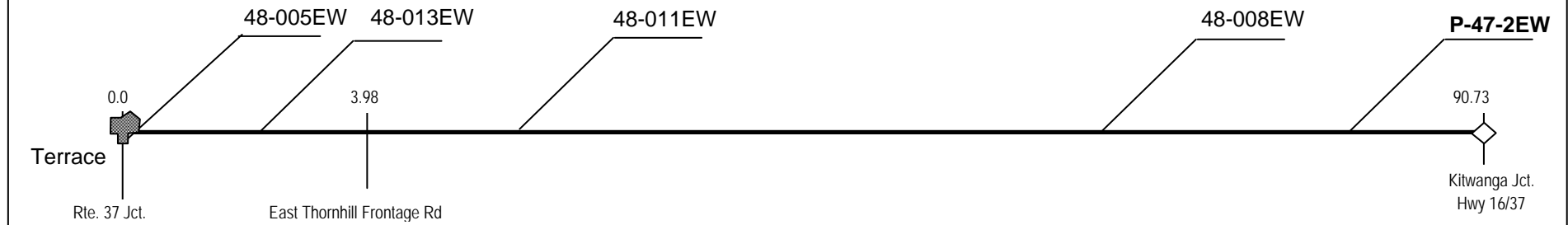




**Section: Terrace to Kitwanga Junction**

**Hwy. Name: Yellowhead-Trans  
Canada Hwy**

**Hwy. No.: 16/37**

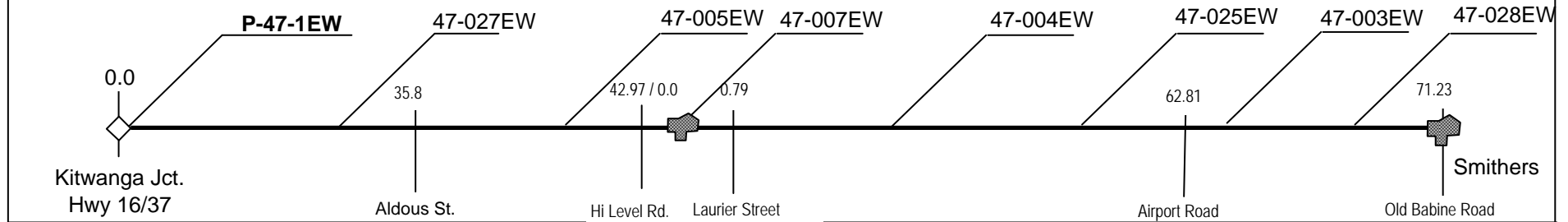


Traffic Measure Pt.	L.K.I. SEG.	L.K.I. KM.	LOCATION DESCRIPTION	Year										
				1995	1996	1997	S A	A A	D D	T T	2002	2003	2004	2005
C 48-005EW	1510	0.2	0.2 Km EAST OF ROUTE 37 TERRACE	14632 14009	n/a	n/a	14006 13012	15268 14087	n/a	n/a	n/a	n/a	n/a	11665 10814
D 48-013EW	1510	1.7	0.5 Km EAST OF CLARK STREET TERRACE	6538 6251	6676 6367	n/a	5992 5841	5779 5693	5933 5680	5920 5657	n/a	n/a	n/a	n/a
D 48-011EW	1510	15.0	KLEANZA CREEK BRIDGE, 13 Km EAST OF TERRACE	2824 2231	2855 2253	2817 2245	2825 2340	2941 2366	2593 2265	2638 2301	n/a	n/a	n/a	n/a
D 47-008EW	1510	69.6	COYOTE CREEK BRIDGE 20.0 Km WEST OF KITWANGA	2177 1539	2237 1622	2114 1588	1984 1525	2025 1525	2198 1644	2131 1564	n/a	n/a	n/a	n/a
C <b>P-47-2EW</b>	1510	90.7	0.1KM WEST OF ROUTE 37 KITWANGA	2424 1670	2476 1696	2319 1652	2161 1610	2292 1640	2256 1583	2174 1487	2056 1413	n/a	1378	1927 1353

**Section: Kitwanga Junction to Smithers**

**Hwy. Name: Yellowhead- Trans Canada Hwy**

**Hwy. No.: 16**

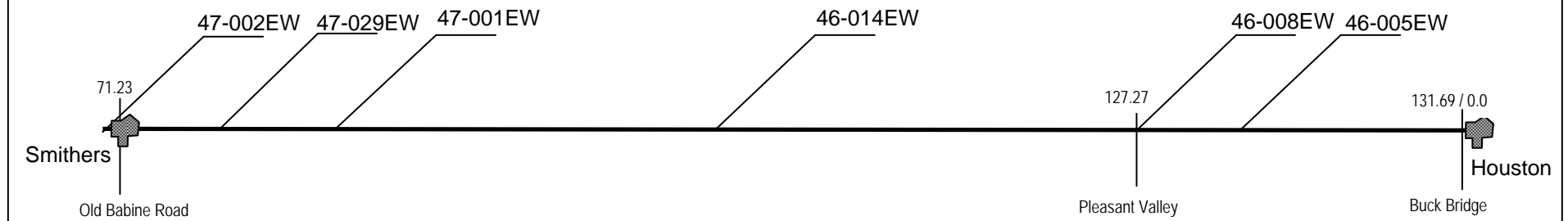


Traffic Measure Pt.	L.K.I. SEG.	L.K.I. KM.	LOCATION DESCRIPTION	Year											
				1995	1996	1997	S A	A A	D D	T T	2002	2003	2004	2005	
C	<b>P-47-1EW</b>	1515	0.1	0.1 KM EAST OF ROUTE 37 KITWANGA	2401 1543	2330 1533	2115 1488	2046 1460	2159 1471	2085 1443	1982 1344	n/a	n/a	1394	1883 1275
D	47-027EW	1515	21.5	20.0 Km EAST OF KITWANGA AND 20.0 Km WEST OF NEW HAZELTON	3762 3589	n/a	n/a	n/a	n/a	n/a	n/a	n/a	n/a	n/a	n/a
C	47-005EW	1515	42.7	0.3 Km WEST OF CHURCHILL RD. NEW HAZELTON	4575 3839	n/a	n/a	n/a	n/a	n/a	n/a	n/a	n/a	n/a	3662 2654
C	48-015EW	1520	0.5	ROUTE 16, 100 METRES EAST OF MCLEOD STREET, NEW HAZELTON	n/a	n/a	n/a	n/a	n/a	n/a	n/a	n/a	n/a	n/a	4394 3286
C	47-007EW	1520	1.3	1.3 Km EAST OF CHURCHILL RD. NEW HAZELTON	3172 1430	n/a	n/a	n/a	n/a	n/a	n/a	n/a	n/a	n/a	2648 1951
D	47-004EW	1520	27.0	5.6 Km WEST OF MORICETOWN RAILWAY O/H	2553 2124	n/a	n/a	2666 2186	2915 2368	1930 1694	1975 1724	n/a	n/a	n/a	n/a
C	47-025EW	1520	51.2	15.0 Km EAST OF MORICETON AND 15.0 Km WEST OF SMITHERS	3246 3300	n/a	n/a	n/a	n/a	n/a	n/a	n/a	n/a	n/a	n/a
D	47-003EW	1520	65.0	2.4 Km WEST OF SMITHERS ARENA SMITHERS	5959 5337	6161 4889	6134 4960	n/a	6088 5652	5713 5491	5675 5422	n/a	n/a	n/a	n/a
C	47-028EW	1520	68.2	0.1 Km EAST OF QUEEN STREET SMITHERS	12962	n/a	n/a	15295	16305	n/a	n/a	n/a	n/a	n/a	11642 11442

**Section: Smithers to Houston**

**Hwy. Name: Yellowhead- Trans Canada Hwy**

**Hwy. No.: 16**

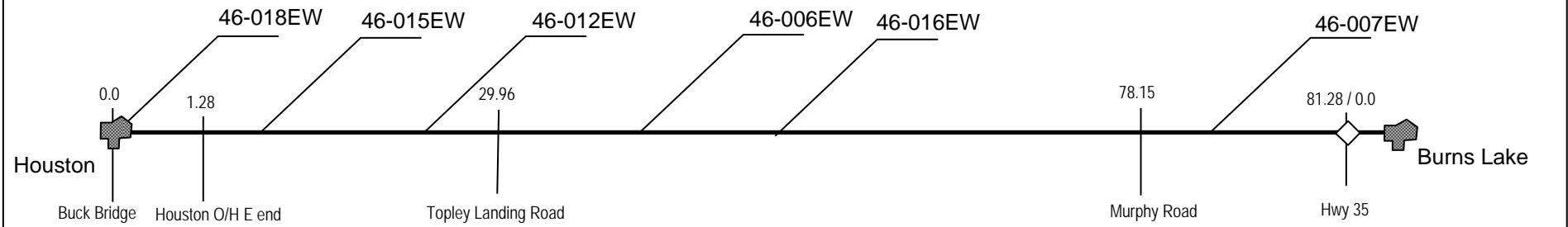


Traffic Measure Pt.	L.K.I. SEG.	L.K.I. KM.	LOCATION DESCRIPTION	Year											
				1995	1996	1997	S A	A A	D D	T T	2002	2003	2004	2005	
C	47-002EW	1520	70.9	AT W END OF BULKLEY RIVER BRIDGE EAST OF SMITHERS	9515 9040	9466 8916	n/a	9981 9503	9784 9558	n/a	n/a	n/a	n/a	n/a	n/a
D	47-029EW	1520	79.1	2.9 Km WEST OF TELKWA HIGH RD. TELKWA	5665 5388	5004 4971	5682 5032	6683 5019	7126 6113	n/a	n/a	n/a	n/a	n/a	n/a
D	47-001EW	1520	83.7	1.7 Km EAST OF TELKWA HIGH RD. TELKWA	3920 3366	n/a	4010 3408	3938 3590	n/a	3897 3338	3958 3382	n/a	n/a	n/a	n/a
D	46-014EW	1520	107.3	5.5 Km WEST OF HUNGRY HILL RD. 24.0 Km WEST OF HOUSTON	3018 2388	2844 2352	2926 2453	3083 2451	3188 2524	n/a	n/a	n/a	n/a	n/a	n/a
C	46-008EW	1520	127.3	AT E END PLEASANT VALLEY BRIDGE 5.0 Km WEST OF HOUSTON	3555 2982	3398 2823	3495 2941	3680 2924	3699 2986	3281 3161	3257 3128	n/a	n/a	n/a	3978 3247
C	46-005EW	1520	128.0	0.2 Km EAST OF MORICE RIVER ROAD WEST OF HOUSTON	6131 5833	n/a	n/a	n/a	6160	6180	6220	n/a	n/a	n/a	6082 4392

**Section: Houston to Burns Lake**

**Hwy. Name: Yellowhead- Trans Canada Hwy**

**Hwy. No.: 16**

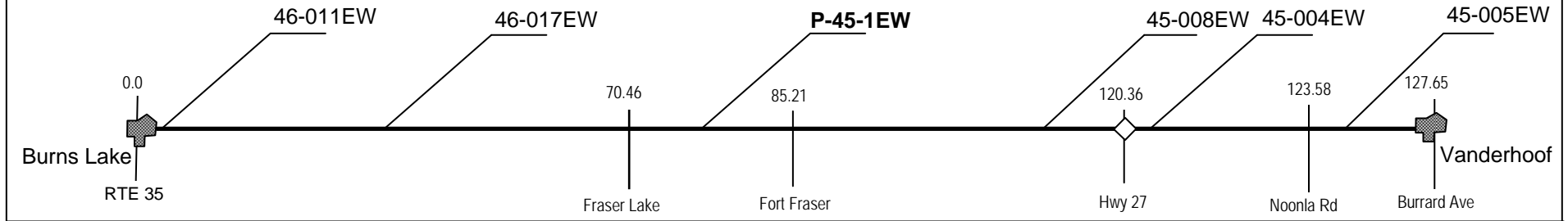


Traffic Measure Pt.	L.K.I. SEG.	L.K.I. KM.	LOCATION DESCRIPTION	Year											
				1995	1996	1997	S A	A A	D D	T T	2002	2003	2004	2005	
C 46-018EW	1540	0.5	ROUTE 16, 20 METRES EAST OF 9TH AVENUE, HOUSTON	n/a	n/a	n/a	n/a	n/a	n/a	n/a	n/a	n/a	n/a	n/a	6456 6457
D 46-015EW	1540	14.5	14.5 Km EAST OF THE HOUSTON PLEASANT VALLEY BRIDGE	3292 2623	3171 2488	2675 2201	3251 2575	3238 2575	2671 2340	2716 2387	n/a	n/a	n/a	n/a	n/a
C 46-012EW	1540	29.7	0.3 Km WEST OF TOPLEY LANDING ROAD, TOPLEY	2901 2435	n/a	n/a	n/a	2853 2239	2818 2220	n/a	n/a	n/a	n/a	n/a	2886 2089
C 46-006EW	1540	40.2	10.2 Km EAST OF TOPLEY LANDING ROAD AT SIX MILE SUMMIT	2501 2075	2377 1862	2390 1842	2937 2254	3116 2447	2174 1936	2217 1978	n/a	n/a	n/a	n/a	3115 2060
D 46-016EW	1540	56.2	23.8 Km EAST OF TOPLEY LANDING RD. EAST OF TOPLEY	2678 1894	2535 1965	2592 2035	2591 1822	2641 1842	2504 2206	2552 2250	n/a	n/a	n/a	n/a	n/a
C 46-007EW	1540	79.6	0.2 Km WEST OF BABINE LAKE RD. BURNS LAKE	5574 4714	n/a	5838 5057	5949 5190	n/a	n/a	n/a	n/a	n/a	n/a	n/a	7011 5407

**Section: Burns Lake to Vanderhoof**

**Hwy. Name: Yellowhead Hwy**

**Hwy. No.: 16**

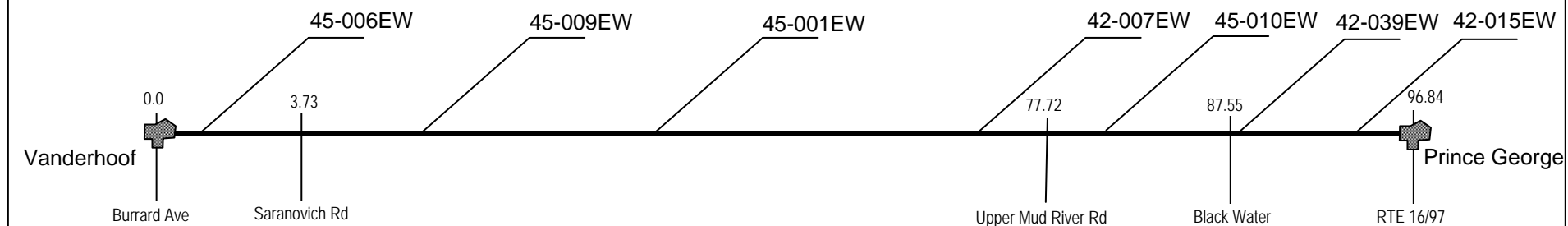


Traffic Measure Pt.	L.K.I. SEG.	L.K.I. KM.	LOCATION DESCRIPTION	Year											
				1995	1996	1997	S A	A A	D D	T T	1998	1999	2000	2001	2002
C	46-011EW	1550	2.1	ROUTE 16, 2.1 KM EAST OF ROUTE 35, EAST OF BURNS LAKE	3882 3297	4105 3915	4141 3767	3838 3457	4052 3606	3821 3587	3855 3620	n/a	n/a	n/a	4491 3270
C	46-017EW	1550	51.5	48.0 Km EAST OF ROUTE 35 EAST OF BURNS LAKE	2471 1749	n/a	n/a	2673 2096	2789 2178	2496 2029	2494 2039	n/a	n/a	n/a	n/a
C	<b>P-45-1EW</b>	1550	82.8	5.6 Km WEST OF NECHAKO RIVER BR., 7 Km WEST OF FORT FRASER	3563 2489	3620 2467	3465 2511	3476 2547	3391 2488	3345 2449	3312 2426	3366 2424	3415 2469	2409	3258 2446
D	45-008EW ICBC	1550	120.2	1.0 Km WEST OF HWY 27, WEST OF VANDERHOOF	4485 3623	4379 3311	4360 3327	4211 3489	4530 3545	n/a	4926 3874	4684 3762	4697 3793	n/a	n/a
C	45-004EW	1550	120.7	0.3 Km EAST OF HWY 27, WEST OF VANDERHOOF	5529 4629	5111 4425	5198 4488	5390 4809	5419 4922	5702 4352	5637 4337	n/a	n/a	n/a	6285 4583
C	45-005EW	1550	126.9	0.8 Km WEST OF BURRARD AVE., VANDERHOOF	n/a	n/a	n/a	6325 5420	6331 5431	6695 5400	6721 5404	n/a	n/a	n/a	8266 6472

**Section: Vanderhoof to Prince George**

**Hwy. Name: Yellowhead Hwy**

**Hwy. No.: 16**

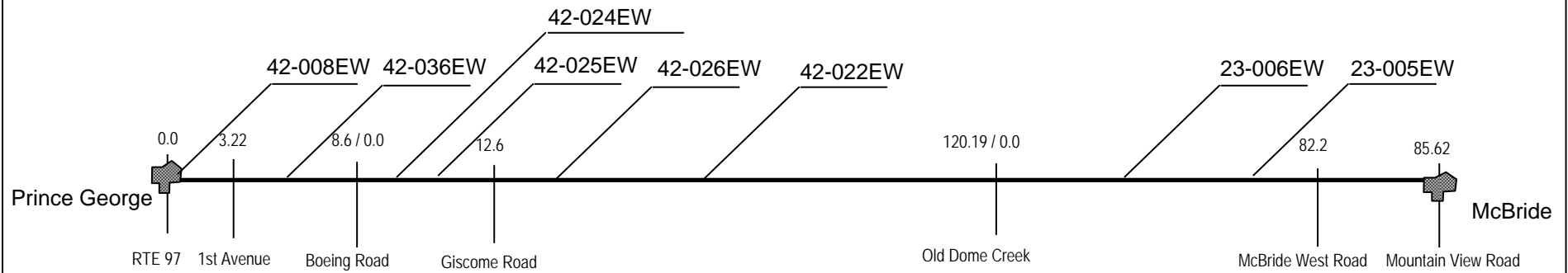


Traffic Measure Pt.	L.K.I. SEG.	L.K.I. KM.	LOCATION DESCRIPTION	S A D T											
				1995	1996	1997	1998	1999	2000	2001	2002	2003	2004	2005	
C	45-006EW	1565	1.4	1.4 Km EAST OF BURRARD AVE., VANDERHOOF	7753 5798	9306 7013	9672 7138	8939 7407	9037 7705	7870 7496	7875 7501	n/a	n/a	n/a	8970 8259
C	45-009EW	1565	21.1	ROUTE 16, 21.1 KM EAST OF BURRARD AVENUE, EAST OF VANDERHOOF	4457 3413	n/a	n/a	n/a	4640	4660	4680	n/a	n/a	n/a	5495 3933
C	45-001EW	1565	31.7	WEST OF YOUNG ROAD, 32 Km EAST OF VANDERHOOF	4613 3315	n/a	n/a	4607 3495	4682 3542	4673 4067	4734 4125	n/a	n/a	n/a	4843 3503
C	42-007EW	1565	76.5	AT EAST END OF CHILAKO RIVER BR., 20 Km WEST OF PRINCE GEORGE	n/a	n/a	6420 4915	6709 5240	5937 4864	5979 4889	5900 5041	n/a	n/a	n/a	n/a
C	45-010EW	1565	86.0	ROUTE 16, 200 METRES WEST OF JENSEN ROAD, PRINCE GEORGE	n/a	n/a	n/a	n/a	n/a	n/a	n/a	n/a	n/a	n/a	10842 8632
C	42-039EW	1565	88.0	0.4 Km EAST OF BLACKWATER ROAD, WEST OF PRINCE GEORGE	n/a	n/a	10438 9800	10886 10040	11754 11149	12057 11431	12145 11305	n/a	n/a	n/a	14471 10926
C	42-015EW	1565	96.2	0.7 Km WEST OF HWY 97, PRINCE GEORGE	21640 20619	19958 18761	n/a	21408 20252	22649 21053	22821 21246	22889 21666	23392 22319	n/a	n/a	25622 23699

**Section: Prince George to McBride**

**Hwy. Name: Yellowhead Hwy**

**Hwy. No.: 16**



Traffic Measure Pt.	L.K.I. SEG.	L.K.I. KM.	LOCATION DESCRIPTION	Year											
				1995	1996	1997	1998	1999	2000	2001	2002	2003	2004	2005	
C	42-008EW	1570	0.1	0.2 Km EAST OF HWY 97, PRINCE GEORGE	13094 12611	13639 13704	n/a	14487 13913	13565 12342	13500 12213	14586 13799	14926 14185	n/a	n/a	15497 14335
C	42-036EW	1570	5.6	EAST END OF YELLOWHEAD BRIDGE, EAST OF PRINCE GEORGE	11198 10745	11409 10619	n/a	n/a	10440 9990	10395 9998	10504 9939	10700 10209	n/a	n/a	9462 8753
C	42-024EW	1575	1.2	0.3 Km EAST OF CARIBOO HWY, EAST OF PRINCE GEORGE	5062 4850	5412 4568	n/a	n/a	5221 4950	5055 4945	5089 4908	5126 4843	n/a	n/a	4111 3803
D	42-025EW	1575	12.3	0.3Km WEST OF GISCOME ROAD, EAST OF PRINCE GEORGE	3099 2310	3034 2596	3141 2384	3129 2404	2995 2574	3009 2558	2825 2564	n/a	n/a	n/a	n/a
C	42-026EW	1575	13.1	0.5 Km EAST OF GISCOME ROAD, EAST OF PRINCE GEORGE	n/a	n/a	3391 2735	3427 2779	3141 2812	3121 2782	2907 2639	n/a	n/a	n/a	2850 2084
C	42-022EW	1575	29.6	AT WILLOW RIVER BRIDGE, 32 Km EAST OF PRINCE GEORGE	n/a	n/a	1967 1213	2030 1239	2056 1258	2067 1266	n/a	n/a	n/a	n/a	2238 1424
D	23-006EW	1580	42.7	AT EAST END OF GOAT RIVER BRIDGE, 40 Km WEST OF McBRIDE	n/a	n/a	n/a	n/a	1595 1076	1557 1063	1454 1161	1504 1193	n/a	n/a	n/a
C	23-005EW	1580	80.1	AT WEST END OF CNR OVERPASS, 3Km WEST OF McBRIDE	n/a	n/a	1903 1494	1917 1516	2300 2152	2278 2133	2317 2093	2380 2127	n/a	n/a	n/a

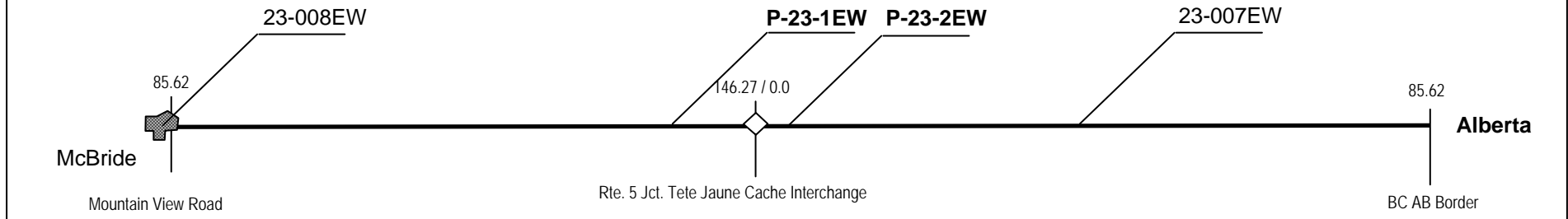




**Section: McBride to Alberta**

**Hwy. Name: Yellowhead Hwy**

**Hwy. No.: 16**

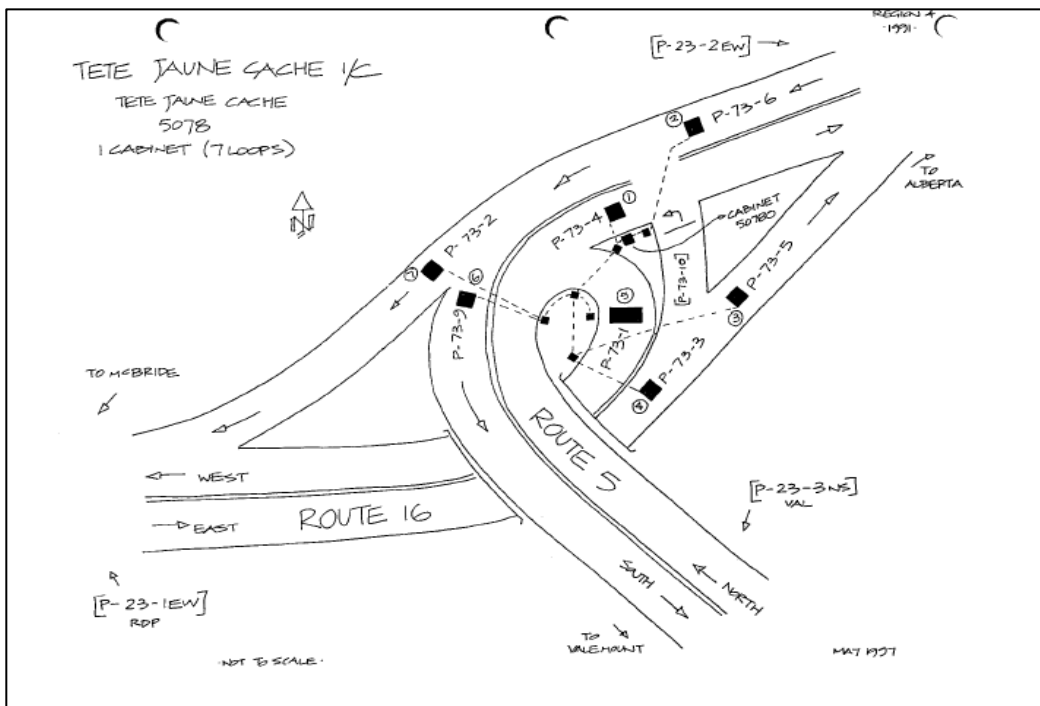


Traffic Measure Pt.	L.K.I. SEG.	L.K.I. KM.	LOCATION DESCRIPTION											
				1995	1996	1997	<u>S</u> A	<u>A</u> A	<u>D</u> D	<u>T</u> T	2002	2003	2004	2005
N	23-008EW	1580	83.6	ROUTE 16, 180 METRES EAST OF MAIN ROAD, MCBRIDE	n/a	n/a	n/a	n/a	n/a	n/a	n/a	n/a	n/a	n/a
C	<b>P-23-1EW</b>	1590	0.0	JUST WEST OF TETE JAUNE CACHE I/C	1876	1790	1749		2967	1746	1708	1801	1676	1778
					1125	1087	1074		1729	1325	1036	1068	1031	1101
C	<b>P-23-2EW</b>	1590	0.0	HWY 16, JUST EAST OF TETE JAUNE CACHE I/C (COMP OF P-73-4/5/6)	4677	4437	4422	4517	4481	4451	4557	4666	3717	4724
					2483	2352	2380	2440	2421	2446	2470	2521	2354	2618
D	23-007EW	1590	39.1	22.8 km EAST OF MT. ROBSON PARK INFOCENTRE, 39 Km EAST OF HWY 5	n/a	n/a	n/a	n/a	n/a	n/a	4324	n/a	n/a	n/a
											3211			

Tete Jaune Cache Interchange

Highway 16

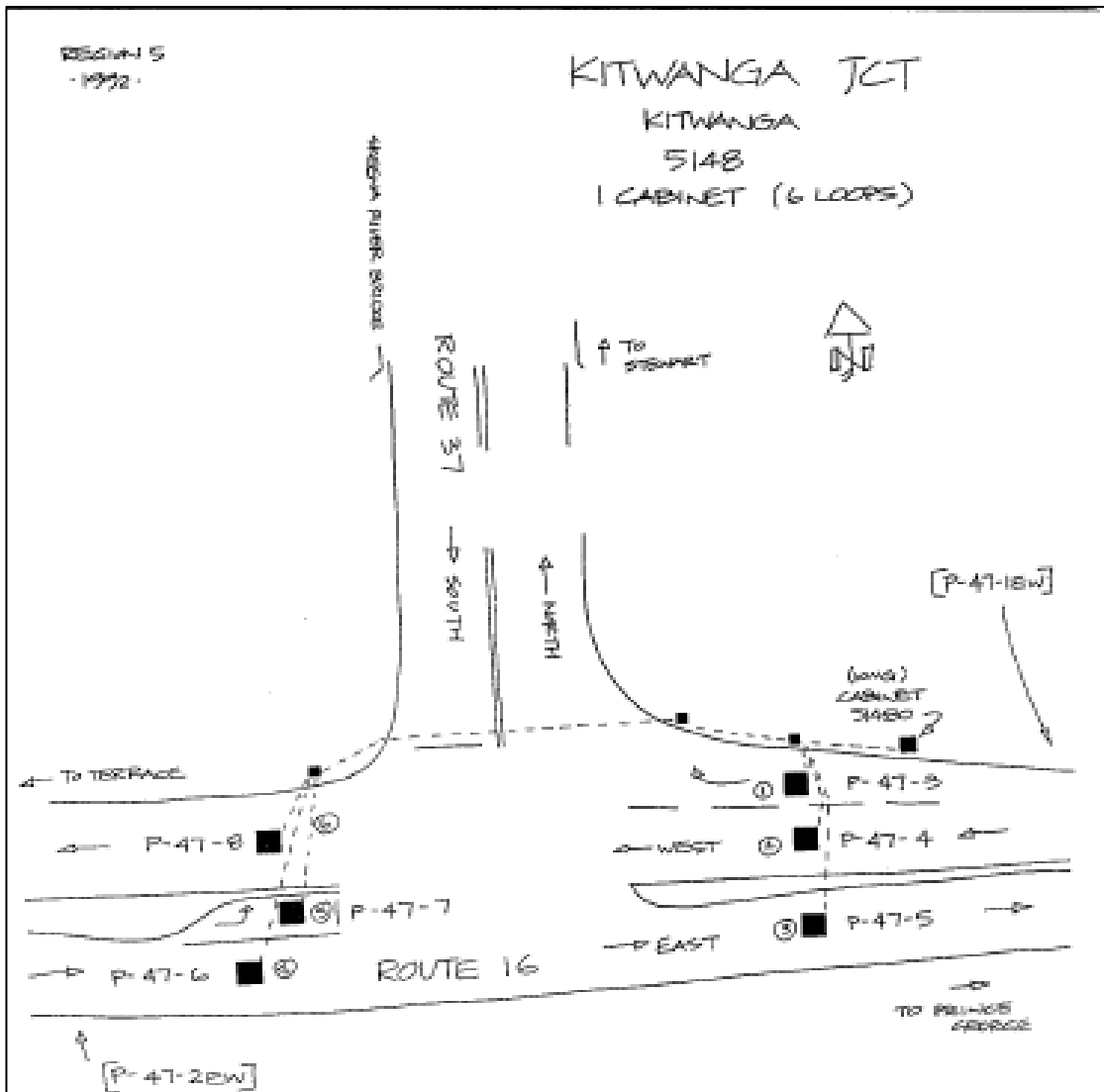
TRAFFIC MEAS. No.	SADT / AADT										
	1995	1996	1997	1998	1999	2000	2001	2002	2003	2004	2005
P-23-1EW	1876	1790	1749		2967	1746	1708	1801	1676		
	1125	1087	1074		1729	1325	1036	1068	1031		
P-23-2EW	4677	4437	4422	4517	4481	4451	4557	4666	3917		
	2483	2352	2380	2440	2421	2446	2470	2521	2354		
P-23-3NS	3794	3546	3593		2400	3609	3750	3847	4585		
	2102	1976	2008		1360	1801	2095	2173	2268		
P73-1	228	220	225	214	209	211	210	234	186		
	180	182	172	165	160	161	159	164	153		
P73-2	685	649	626		1816	625	617	648	630		
	375	360	355		1019	614	344	363	355		
P73-3	967	921	899	926	941	910	882	919	860		
	567	545	547	551	550	551	533	541	523		
P73-4	1624	1518	1553	1570	1571	1546	1638	1635	1255		
	874	810	832	853	843	856	878	894	815		
P73-5	728	697	664	700	718	665	673	696	663		
	377	370	368	379	381	371	370	372	361		
P73-6	2342	2221	2206	2248	2192	2240	2246	2335	1999		
	1243	1171	1181	1208	1197	1219	1222	1255	1179		
P73-9	1890	1809	1816		620	1853	1903	1978	3144		
	1049	984	1007		357	785	1058	1115	1300		
P73-10	240	224	236	227	225	247		225	200		
	191	175	180	173	170	181		170	164		



Kitwanga Junction

Highway 16


TRAFFIC MEAS. No.	SADT / AADT										
	1995	1996	1997	1998	1999	2000	2001	2002	2003	2004	2005
P-47-1EW	2401	2330	2115	2046	2159	2085	1982				
	1543	1533	1488	1460	1471	1443	1344				
P-47-2EW	2424	2476	2319	2161	2292	2256	2174	2056			
	1670	1696	1652	1610	1640	1583	1487	1413			
P-47-3EW											
P-47-4											
P-47-5											
P-47-6											
P-47-7											
P-47-8											



Section: Vanderhoof to Fort St. James

Hwy. Name: Route 27

Hwy. No.: 27

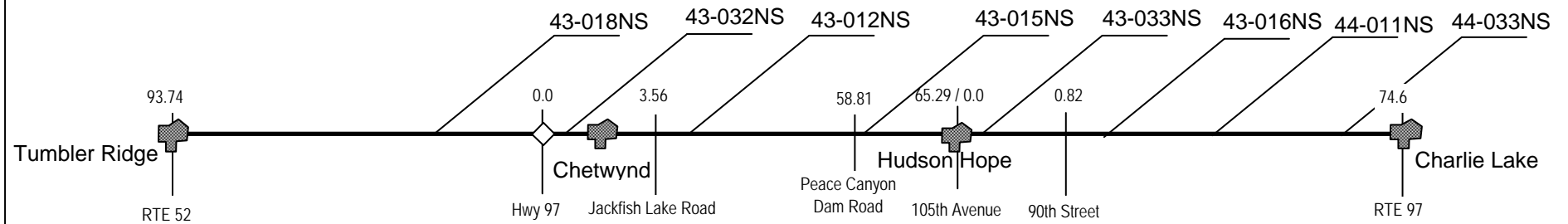


Traffic Measure Pt.	L.K.I. SEG.	L.K.I. KM.	LOCATION DESCRIPTION	<table border="1"> <thead> <tr> <th>S</th> <th>A</th> <th>D</th> <th>T</th> </tr> <tr> <th>A</th> <th>A</th> <th>D</th> <th>T</th> </tr> </thead> <tbody> <tr> <th>1995</th> <th>1996</th> <th>1997</th> <th>1998</th> <th>1999</th> <th>2000</th> <th>2001</th> <th>2002</th> <th>2003</th> <th>2004</th> <th>2005</th> </tr> </tbody> </table>											S	A	D	T	A	A	D	T	1995	1996	1997	1998	1999	2000	2001	2002	2003	2004	2005
				S	A	D	T																										
A	A	D	T																														
1995	1996	1997	1998	1999	2000	2001	2002	2003	2004	2005																							
C	45-003NS	1563	15.8	15.8 Km NORTH OF HWY 16, WEST OF VANDERHOOF	1506 1435	n/a	n/a	1404 1364	1313 1298	1379 1312	1376 1306	n/a	n/a	n/a	2069 1549																		
C	45-007NS	1563	53.2	1.3 Km NORTH OF NECOSLIE BRIDGE, FORT ST JAMES	3992 3656	3816 3724	n/a	4478 4191	4440 4242	4320 4063	4522 4258	n/a	n/a	n/a	3998 3679																		

**Section: Tumbler Ridge to Charlie Lake**

**Hwy. Name: Don Phillips Way**

**Hwy. No.: 29**




Traffic Measure Pt.	L.K.I. SEG.	L.K.I. KM.	LOCATION DESCRIPTION	S A D T											
				1995	1996	1997	1998	1999	2000	2001	2002	2003	2004	2005	
C	43-018NS	1185	17.1	AT DICKEBUSCH CREEK BRIDGE, SOUTH OF CHETWYND	730 699	749 689	n/a	n/a	540	550	550	570	580	n/a	888 864
N	43-032NS	1169	0.5	ROUTE 29, 100 METRES NORTH OF 47TH STREET, CHETWYND	n/a	n/a	n/a	n/a	n/a	n/a	n/a	n/a	n/a	n/a	n/a
C	43-012NS	1169	7.7	7.7 Km NORTH OF HWY 97, CHETWYND	1532 1116	1303 933	n/a	1563 1226	1723 1332	1472 1354	1480 1365	1570	1590	n/a	1066 987
C	43-015NS	1169	62.6	2.4 Km SOUTH OF THE POST OFFICE, HUDSONS HOPE	1092 839	1013 775	n/a	1026 928	1116 993	n/a	n/a	n/a	n/a	n/a	843 555
N	43-033NS	1181	0.2	ROUTE 29, 150 METRES NORTH OF 94TH STREET, HUDSONS HOPE	n/a	n/a	n/a	n/a	n/a	n/a	n/a	n/a	n/a	n/a	2003 1465
C	43-016NS	1181	1.0	1.4 Km NORTH OF THE POST OFFICE, HUDSONS HOPE	973 670	949 654	n/a	1076 806	1091 832	990 769	1004 780	n/a	n/a	n/a	948 830
C	44-011NS	1181	40.0	40 Km NORTH OF HUDSONS HOPE, 34.6 Km SOUTH OF CHARLIE LAKE	1021 778	892 704	n/a	1295 917	1252 928	824 606	843 596	n/a	n/a	n/a	609 384
D	44-003NS	1181	74.1	0.5 Km SOUTH OF HWY 97, CHARLIE LAKE	n/a	n/a	n/a	1854 1610	1881 1642	1656 1572	1723 1636	n/a	n/a	n/a	n/a



**Section: Burns Lake to Francois Lake**

**Hwy. Name: Yellowhead - Trans Canada Highway**

**Hwy. No.: 35**

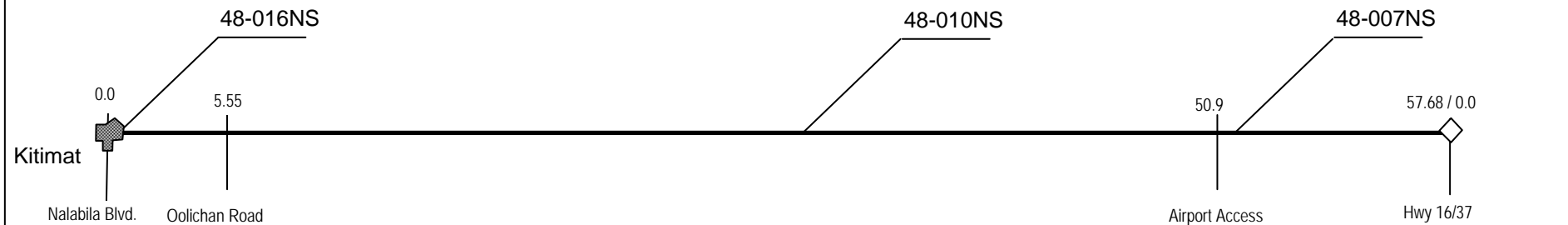


Traffic Measure Pt.	L.K.I. SEG.	L.K.I. KM.	LOCATION DESCRIPTION	1995	1996	1997	S		D		T		2004	2005
							A	A	D	T				
N 45-011NS	1548	0.59	ROUTE 35, 100 METRES SOUTH OF PIONEER WAY, BURNS LAKE	n/a	n/a	n/a	n/a	n/a	n/a	n/a	n/a	n/a	n/a	1625 1522
C 46-002NS	1548	0.9	SOUTH END OF BURNS LAKE TRESTLE O/H, 1.0 Km SOUTH OF ROUTE 16 BURNS LAKE	2924 2761	2844 2477	2835 2464	n/a	n/a	2916 2710	3021 2805	n/a	n/a	n/a	3250 3004

Section: Kitimat to Hwy 16

Hwy. Name: Kitimat - Cassiar

Hwy. No.: 37



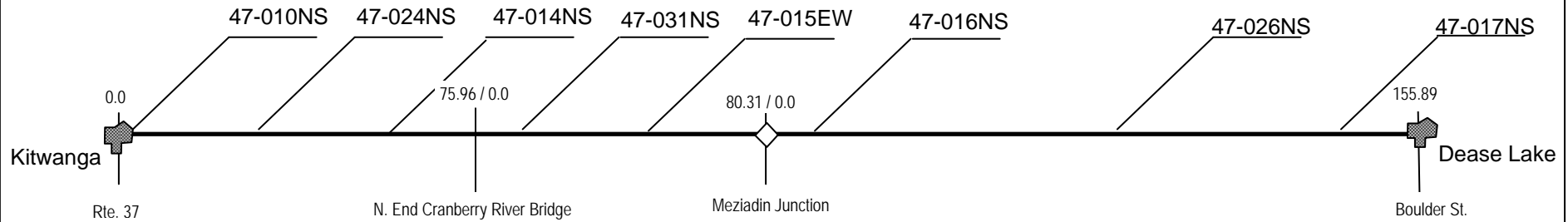
Traffic Measure Pt.	L.K.I. SEG.	L.K.I. KM.	LOCATION DESCRIPTION	S A D T										
				1995	1996	1997	1998	1999	2000	2001	2002	2003	2004	2005
N 48-016NS	1514	0.45	ROUTE 37, 450 METRES NORTH OF THE KITIMAT INDIAN VILLAGE ROAD, KITIMAT	n/a	n/a	n/a	n/a	n/a	n/a	n/a	n/a	n/a	n/a	3777 3501
C 48-010NS	1514	24.8	AT KITIMAT RIVER BRIDGE, 34.0 KM S OF ROUTE 16, S OF TERRACE	2546 2461	2448 2302	n/a	n/a	2330	2370	2410	2450	2500	n/a	2260 2094
D 48-007NS	1514	56.4	0.3 KM SOUTH OF ROUTE 16, TERRACE	6591 6271	6117 5812	n/a	n/a	5505 5106	5362 5040	n/a	n/a	n/a	n/a	n/a



**Section: Kitwanga to Dease Lake**

**Hwy. Name: Cassiar Hwy**

**Hwy. No.: 37**

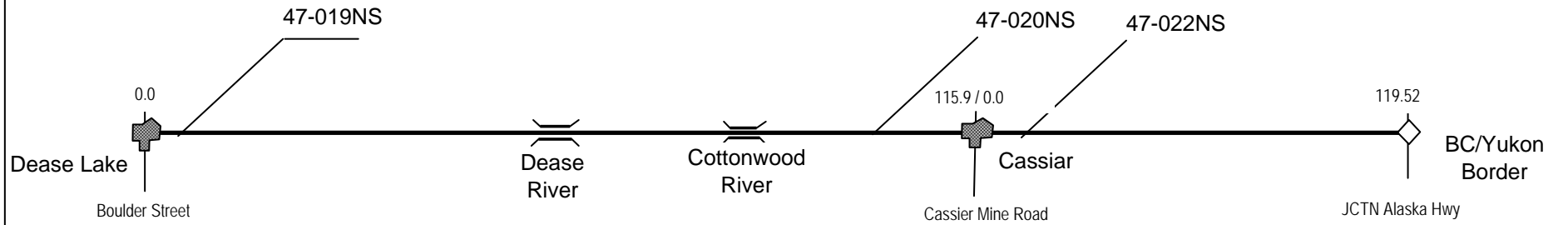


Traffic Measure Pt.	L.K.I. SEG.	L.K.I. KM.	LOCATION DESCRIPTION	Year											
				1995	1996	1997	1998	1999	2000	2001	2002	2003	2004	2005	
D	47-010NS	3710	0.2	AT NORTH END OF SKEENA RIVER BRIDGE, 0.1 KM NORTH OF ROUTE 16, KITWANGA (DISCONTINUED - REPLACED BY P-47-1EW IN '92)	n/a	n/a	n/a	n/a	n/a	n/a	n/a	n/a	n/a	n/a	n/a
D	47-024NS	3720	5.0	0.1 KM SOUTH OF NASS FOREST SERVICE ROAD, APPROX. 80 KM NORTH OF KITWANGA	n/a	n/a	n/a	n/a	n/a	n/a	n/a	n/a	n/a	n/a	n/a
C	47-014NS	3720	66.3	AT THE NASS RIVER BRIDGE, 16.0 KM SOUTH OF MEZIADIN LAKE JUNCTION	1170 1006	1268 954	1312 953	n/a	n/a	n/a	n/a	n/a	n/a	n/a	n/a
C	47-031NS	3725	6.8	ROUTE 37A, AT AVALANCHE GATE, STEWART	886	600	n/a	n/a	n/a	n/a	n/a	n/a	n/a	n/a	435 295
D	47-015EW	3725	46.8	18.0 Km. WEST OF MEZIADIN JCT. AT WINDY POINT BRIDGE	886 834	708 608	917 775	n/a	n/a	647 551	645 548	n/a	n/a	n/a	n/a
C	47-016NS	3730	1.0	1.0 KM NORTH OF OF MEZIADIN LAKE JUNCTION	647 608	591 525	n/a	n/a	n/a	655 502	650 506	n/a	n/a	n/a	355 272
C	47-026NS	3750	104.8	AT THE STIKINE RIVER BRIDGE, 49.0 KM SOUTH OF DEASE LAKE JUNCTION	749 835	n/a	n/a	n/a	n/a	n/a	n/a	n/a	n/a	n/a	n/a
D	47-017NS	3750	155.4	0.5 KM SOUTH OF DEASE LAKE JUNCTION	979	n/a	n/a	n/a	n/a	n/a	n/a	n/a	n/a	n/a	n/a

**Section: Dease Lake to BC / Yukon Border**

**Hwy. Name: Cassiar Hwy**

**Hwy. No.: 37**

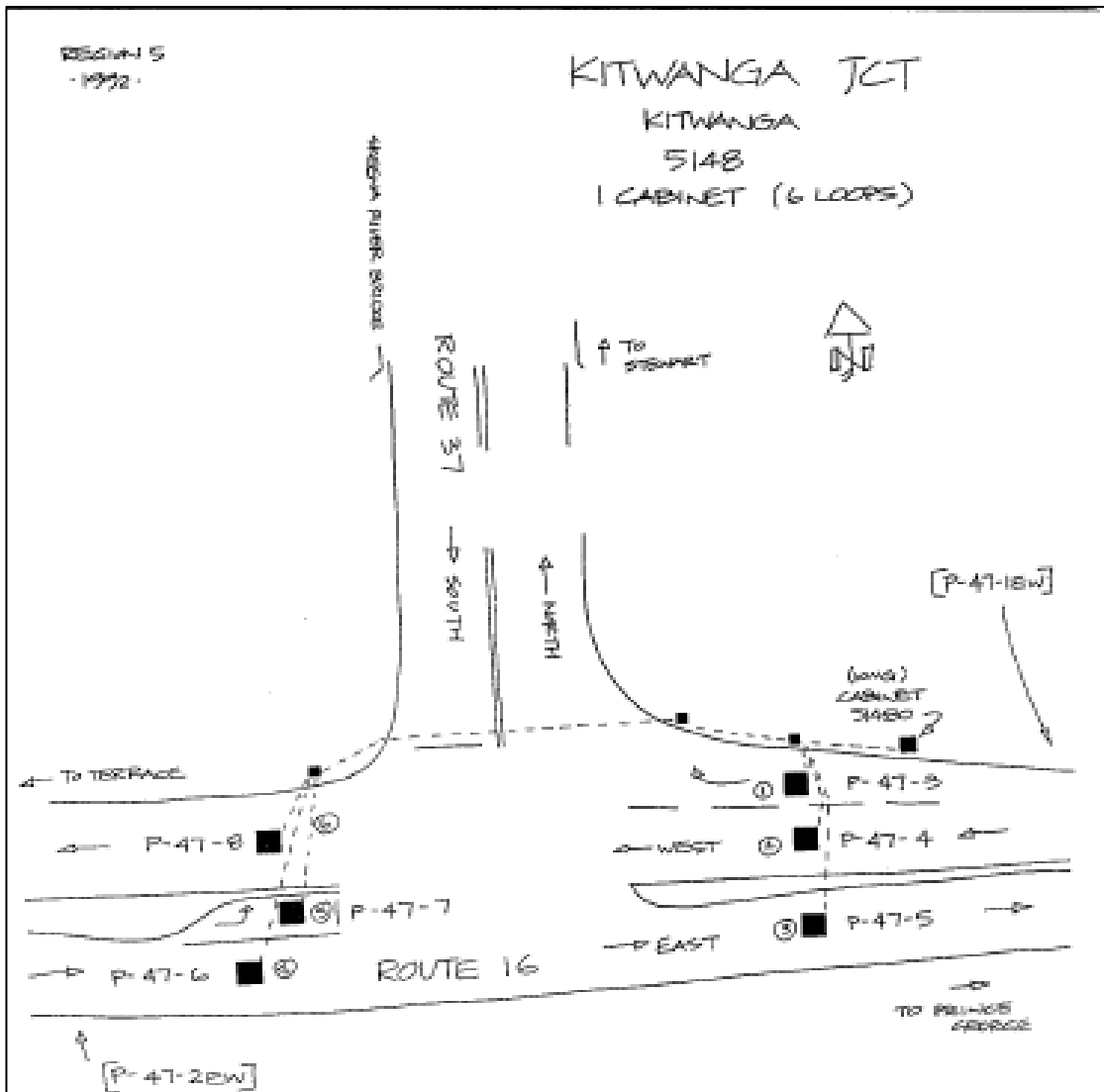


Traffic Measure Pt.	L.K.I. SEG.	L.K.I. KM.	LOCATION DESCRIPTION	<table border="1"> <thead> <tr> <th></th> <th>S</th> <th>A</th> <th>D</th> <th>T</th> </tr> <tr> <th></th> <th>A</th> <th>A</th> <th>D</th> <th>T</th> </tr> </thead> <tbody> <tr> <td></td> <td>1995</td> <td>1996</td> <td>1997</td> <td>1998</td> <td>1999</td> <td>2000</td> <td>2001</td> <td>2002</td> <td>2003</td> <td>2004</td> <td>2005</td> </tr> </tbody> </table>												S	A	D	T		A	A	D	T		1995	1996	1997	1998	1999	2000	2001	2002	2003	2004	2005
					S	A	D	T																												
	A	A	D	T																																
	1995	1996	1997	1998	1999	2000	2001	2002	2003	2004	2005																									
C	47-019NS	3765	2.0	2.0 KM NORTH OF DEASE LAKE JUNCTION	1004 1136	872 669	865 681	823 667	860 668	n/a	n/a	n/a	n/a	n/a	563 424																					
D	47-020NS	3765	113.9	2.0 KM SOUTH OF CASSIAR JUNCTION	561 434	594 411	587 414	748 572	783 650	n/a	n/a	n/a	n/a	n/a	n/a																					
C	47-022NS	3770	0.1	0.1 KM NORTH OF CASSIAR JUNCTION	541 405	n/a	n/a	n/a	n/a	416 373	418 375	n/a	n/a	n/a	254 265																					

Kitwanga Junction

Highway 16

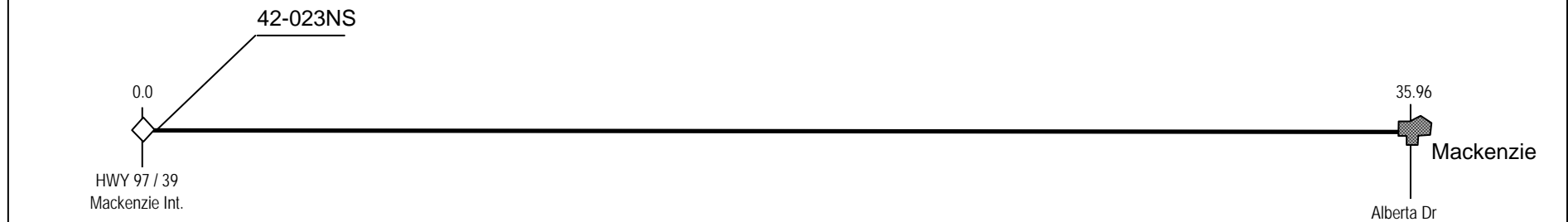
TRAFFIC MEAS. No.	SADT / AADT										
	1995	1996	1997	1998	1999	2000	2001	2002	2003	2004	2005
P-47-1EW	2401	2330	2115	2046	2159	2085	1982				
	1543	1533	1488	1460	1471	1443	1344				
P-47-2EW	2424	2476	2319	2161	2292	2256	2174	2056			
	1670	1696	1652	1610	1640	1583	1487	1413			
P-47-3EW											
P-47-4											
P-47-5											
P-47-6											
P-47-7											
P-47-8											



Section: Route 97 to Mackenzie

Hwy.  
Name:

Hwy. No.: **39**

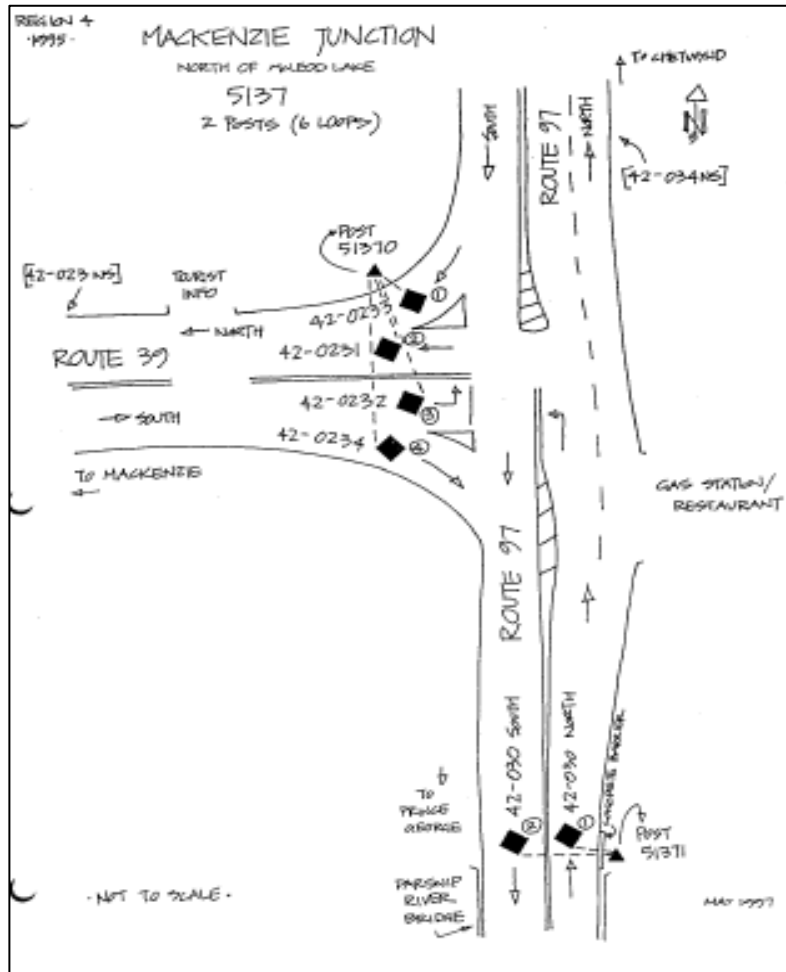


Traffic Measure Pt.	L.K.I. SEG.	L.K.I. KM.	LOCATION DESCRIPTION	1995	1996	1997	S		D		T		2003	2004	2005
							A	A	D	T					
C 42-023NS	1163		ROUTE 39, 0.3 KM NORTH OF ROUTE 97, APPROX. 18.0 KM NORTH OF MCLEOD LAKE (MACKENZIE JCT)	1320 1019	n/a	n/a	n/a	n/a	n/a	n/a	n/a	n/a	n/a	n/a	1623 1188
42-0231	1163	0.02	ROUTE 97 NB TO ROUTE 39 NB, NORTH OF MCLEOD LAKE	481 435	487 432	541 387	556 401	572 414	591 426	402 341	418 353	n/a	n/a	n/a	
42-0232	1163	0.02	ROUTE 39 SB TO ROUTE 97 NB, NORTH OF MCLEOD LAKE	96 95	96 94	n/a	n/a	n/a	n/a	96 86	n/a	n/a	n/a	n/a	
42-0233	1163	0.02	ROUTE 97 SB TO ROUTE 39 NB, NORTH OF MCLEOD LAKE	109 68	106 65	125 78	127 80	136 84	140 88	n/a	n/a	n/a	n/a	n/a	
42-0234	1163	0.02	ROUTE 39 SB TO ROUTE 97 SB, NORTH OF MCLEOD LAKE	700 658	760 680	729 685	741 697	491 417	485 417	n/a	n/a	n/a	n/a	n/a	

Mackenzie Junction

Highway 39

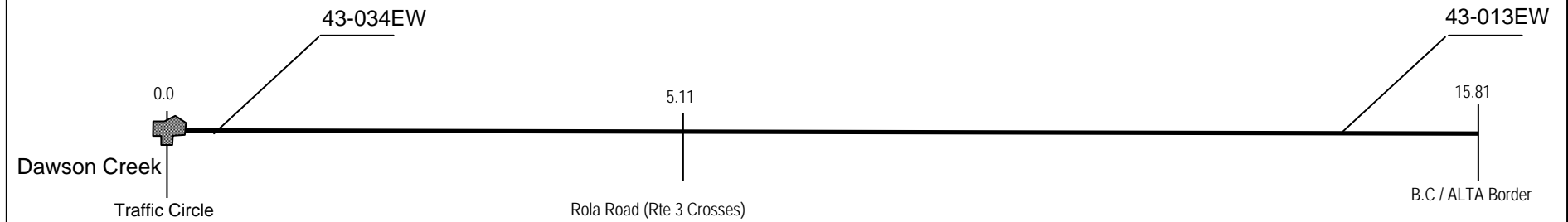
TRAFFIC MEAS. No.	SADT / AADT										
	1995	1996	1997	1998	1999	2000	2001	2002	2003	2004	2005
42-030	2633	2601	2520	2684	2910	2973	2083				
	1999	1970	1808	2173	2412	2468	1725				
42-034	1435										
	1085										
42-023	1320										
	1016										
42-0231	481	487	541	556	572	591	402	418			
	435	432	387	401	414	426	341	353			
42-0232	96	96	96								
	95	94	86								
42-0233	109	106	125	127	136	140					
	68	65	78	80	84	88					
42-0234	700	760	729	741	491	485					
	658	680	685	697	417	417					



**Section: Dawson Creek to Alberta Border**

**Hwy. Dawson Creek Spirit R.  
Name:**

**Hwy. No.: 49**



Traffic Measure Pt.	L.K.I. SEG.	L.K.I. KM.	LOCATION DESCRIPTION	1995	1996	1997	S		D		T		2002	2003	2004	2005
							A	A	D	T						
N 43-034EW	1197	0.15	ROUTE 49, 150 METRES EAST OF TRAFFIC CIRCLE, DAWSON CREEK	n/a	n/a	n/a	n/a	n/a	n/a	n/a	n/a	n/a	n/a	n/a	n/a	4590 4272
C 43-013EW	1197	15.3	AT BC/ALBERTA BORDER, 7.2 Km EAST OF BRIAR RIDGE ROAD, EAST OF DAWSON CREEK	1245 1141	1250 1127	n/a	1247 1188	1492 1390	1458 1386	1491 1417	n/a	n/a	n/a	n/a	n/a	1681 1567

**Section: Arras to Tumbler Ridge**

**Hwy. Heritage Hwy  
Name:**

**Hwy. No.: 52**

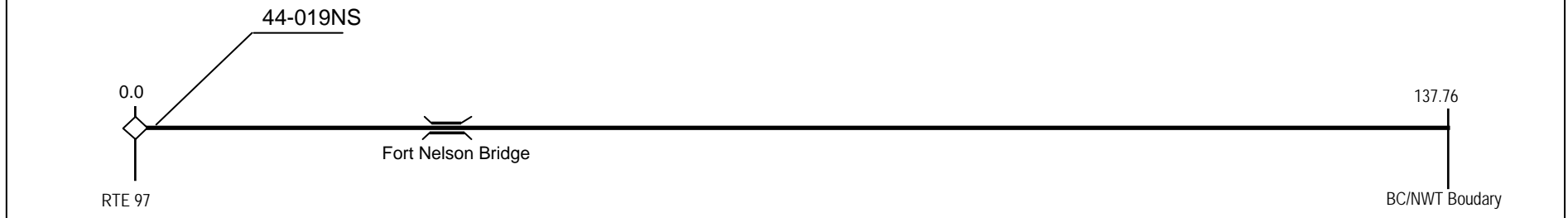


Traffic Measure Pt.	L.K.I. SEG.	L.K.I. KM.	LOCATION DESCRIPTION											
				1995	1996	1997	S A	A A	D D	T T	2002	2003	2004	2005
C 43-022NS	1171	2.6	0.25 Km SOUTH OF ARRAS ROAD, 92 Km NORTH OF TUMBLER RIDGE	n/a	n/a	n/a	972 870	985 887	n/a	n/a	n/a	n/a	n/a	1484 1085

**Section: Route 97 to Yukon Border**

**Hwy. Liard Hwy**  
**Name:**

**Hwy. No.: 77**



Traffic Measure Pt.	L.K.I. SEG.	L.K.I. KM.	LOCATION DESCRIPTION	1995	1996	1997	S		D		T		2003	2004	2005
							A	A	D	T					
N 44-019NS	1186	0.3	ROUTE 97, 600 METRES NORTH OF ROUTE 97	n/a	n/a	n/a	n/a	n/a	n/a	n/a	n/a	n/a	n/a	n/a	259

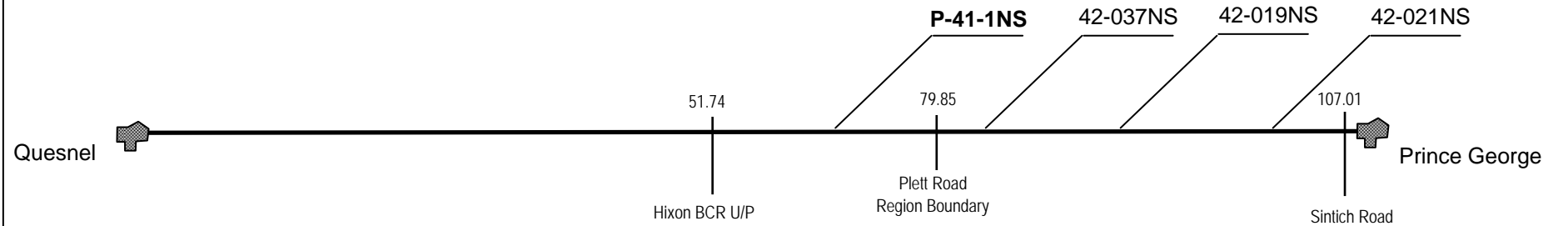




Section: Region Boundary to Prince George

Hwy. Cariboo Hwy  
Name:

Hwy. No.: 97

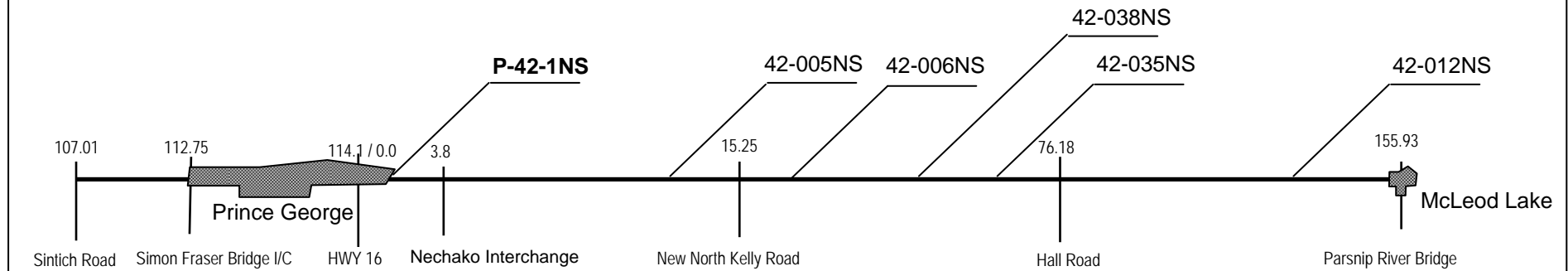


Traffic Measure Pt.	L.K.I. SEG.	L.K.I. KM.	LOCATION DESCRIPTION	S A D T											
				1995	1996	1997	1998	1999	2000	2001	2002	2003	2004	2005	
C	P-41-1NS	1150	75.6	5.5 Km SOUTH OF STONE CREEK, SOUTH OF PRINCE GEORGE	5004 3504	4995 3508	5040 3536	5040 3592	4953 3567	4643 3411	4668 3470	4865 3536	4809 3538	3486	4929 3682
D	42-037NS	1150	93.2	9.6 Km SOUTH OF OLD CARIBOO HWY, SOUTH OF PRINCE GEORGE	5831 4646	n/a	5349 4314	6354 4864	5607 4237	5301 4082	5319 4117	5515 4184	n/a	n/a	n/a
D	42-019NS	1150	102.5	0.2 Km SOUTH OF OLD CARIBOO HWY, SOUTH OF PRINCE GEORGE	7371 6778	n/a	7020 7054	7119 7056	7197 7033	7106 6756	7063 6824	7115 6984	n/a	n/a	n/a
C	42-021NS	1150	106.6	0.4 Km SOUTH OF SINTICH ROAD, SOUTH OF PRINCE GEORGE	8034 6876	8171 6966	8049 6737	8226 6633	8491 7784	8389 7762	7512 7034	n/a	n/a	n/a	7851 5705

**Section: Prince George to McLeod Lake**

**Hwy. Name: John Hart Hwy**

**Hwy. No.: 97**

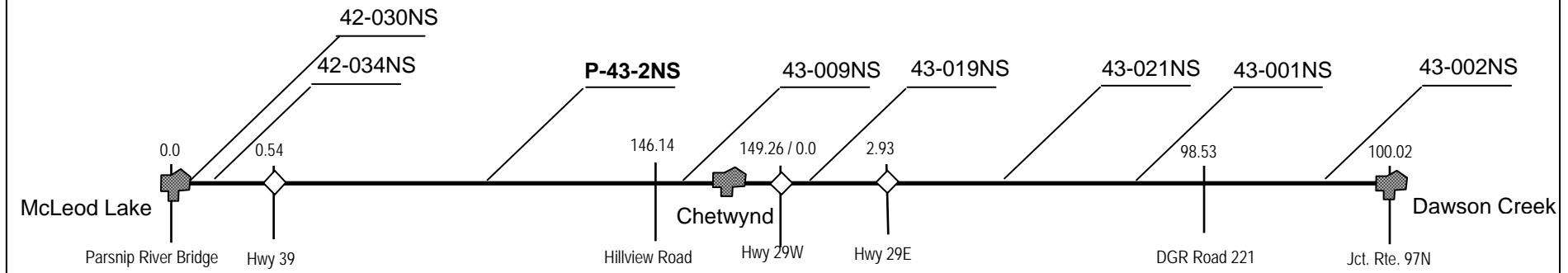


Traffic Measure Pt.	L.K.I. SEG.	L.K.I. KM.	LOCATION DESCRIPTION	S A D T											
				1995	1996	1997	1998	1999	2000	2001	2002	2003	2004	2005	
C	P-42-1NS	1155	0.2	0.2 Km NORTH OF HWY 16, PRINCE GEORGE	23761 22498	23905 23980	23318 22478	22353 21648	20768 20490	20126 20210	20463 20197	23818 20544	17863 18107	18430	19962 19802
C	42-005NS	1155	14.2	0.2 Km SOUTH OF CHIEF LAKE ROAD, NORTH OF PRINCE GEORGE	10574 8640	n/a	10694 9483	n/a	10392 9465	10245 9349	10138 9113	n/a	n/a	n/a	13485 9761
D	42-006NS	1155	16.0	1.6 Km NORTH OF CHIEF LAKE ROAD, NORTH OF PRINCE GEORGE	4698 3943	4240 3668	4699 4062	4785 3982	4955 4427	4870 4360	4501 4068	n/a	n/a	n/a	n/a
C	42-038NS ICBC	1155	23.0	23 Km NORTH OF HWY 16, NORTH OF PRINCE GEORGE	n/a	n/a	3732 3522	3320 2855	3360 2771	n/a	3955 3320	n/a	3612 2918	n/a	n/a
C	42-035NS	1155	69.3	5.3 Km SOUTH OF CROOKED RIVER CAMPSITE, 7 Km SOUTH OF BEAR LAKE	2892 2128	2831 2065	2811 2234	2847 2275	2750 2424	2712 2379	2494 2187	n/a	n/a	n/a	2829 2057
C	42-012NS	1155	125.0	3.2 Km SOUTH OF WHISKERS POINT CAMPSITE, 14 Km SOUTH OF McLEOD LK	n/a	n/a	2002 1714	2016 1744	1998 1583	1994 1587	n/a	n/a	n/a	n/a	1365 955

**Section: McLeod Lake to Dawson Creek**

**Hwy. Name: John Hart Hwy**

**Hwy. No.: 97**

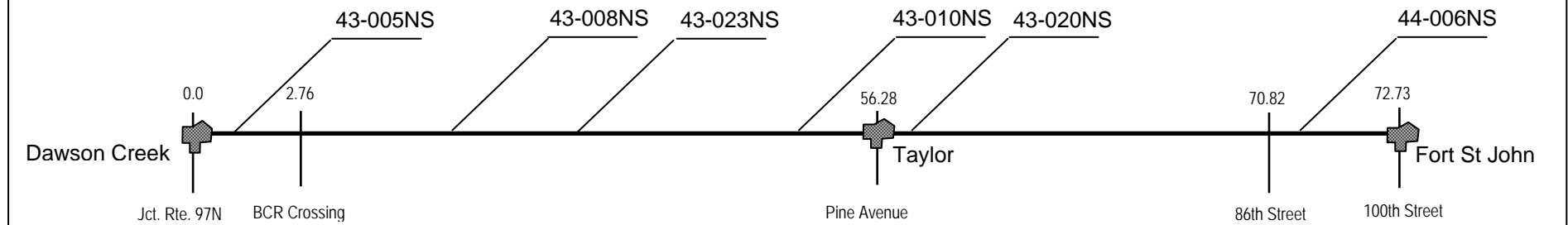


Traffic Measure Pt.	L.K.I. SEG.	L.K.I. KM.	LOCATION DESCRIPTION	S A D T											
				1995	1996	1997	1998	1999	2000	2001	2002	2003	2004	2005	
C	42-030NS	1160	0.5	JUST SOUTH OF HWY 39, 18 Km NORTH OF McLEOD LAKE	2633 1999	2601 1970	2520 1808	2684 2173	2910 2412	2973 2468	2083 1725	n/a	n/a	n/a	2385 1739
D	42-034NS	1160	0.7	0.2 Km NORTH OF HWY 39, NORTH OF McLEOD LAKE	1435 1085	n/a	n/a	n/a	n/a	n/a	n/a	n/a	n/a	n/a	n/a
C	<b>P-43-2NS</b>	1160	105.4	0.3 Km SOUTH OF PUMP STATION #2, WILLOW FLATS, SOUTH OF CHETWYND	1572 1021	1462 964	1507 972	1514 988	1391 951	1388 966	1375 956	1370 953	1432 945	998	1537 1098
C	43-009NS	1160	148.3	1.0 km SOUTH OF HWY 29, CHETWYND	3748 2982	3962 3141	n/a	4877 4062	5258 4313	3758 3530	3873 3633	n/a	n/a	n/a	4287 4016
C	43-019NS	1170	1.5	AT WABI CREEK BRIDGE, 1.5 Km NORTH OF HWY 29, CHETWYND	6879 6511	6679 6217	n/a	7818 7411	7772 7445	7869 7457	7967 7617	n/a	n/a	n/a	8865 8313
C	43-021NS	1170	41.6	4.2 Km SOUTH OF RICE ROAD(No.283) 41.6 Km NORTH OF CHETWYND	n/a	n/a	n/a	1801 1547	1815 1566	1817 1664	1800 1679	n/a	n/a	n/a	2215 1613
D	43-001NS	1170	82.0	1.2 Km N. OF KISKATINAW RIVER BR., 18 Km SOUTH OF DAWSON CREEK	3018 2474	2684 2283	n/a	3474 2983	3533 3047	3415 3262	3477 3313	n/a	n/a	n/a	n/a
C	43-002NS	1170	99.3	0.7 Km SOUTH OF HWY2(ALASKA AVE.) DAWSON CREEK	3450 3259	3481 3193	n/a	3509 3420	3909 3762	3235 3155	3267 3152	n/a	n/a	n/a	4500 3295

**Section: Dawson Creek to Fort St. John**

**Hwy. Name: Alaska Hwy**

**Hwy. No.: 97**

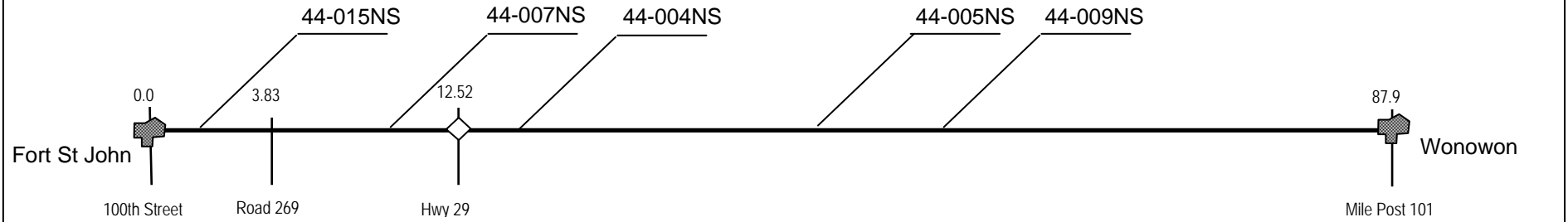


Traffic Measure Pt.	L.K.I. SEG.	L.K.I. KM.	LOCATION DESCRIPTION	Year											
				1995	1996	1997	1998	1999	2000	2001	2002	2003	2004	2005	
C	43-005NS	1175	1.4	1.4 Km NORTH OF HWY 2/ HWY97, DAWSON CREEK	3355 4144	4313 4268	n/a	4286 4060	4702 4434	4754 4472	4844 4590	n/a	n/a	n/a	5472 4494
D	43-008NS	1175	20.1	0.3 Km SOUTH OF MASON ROAD (ROAD 237), FARMINGTON	n/a	n/a	n/a	3920 3223	2985 2741	3431 3051	3450 3043	n/a	n/a	n/a	n/a
C	43-023NS ICBC	1175	27.2	4.5 km SOUTH OF KISKATINAW BRIDGE, FARMINGTON	n/a	n/a	n/a	n/a	n/a	3528 3349	n/a	n/a	n/a	n/a	4223 3877
C	43-010NS	1175	55.5	AT SOUTH END OF PEACE RIVER BR., SOUTH OF TAYLOR	4005 3821	4079 3538	n/a	4463 4234	4436 4252	4590 4184	4704 4326	n/a	n/a	n/a	5592 5201
C	43-020NS ICBC	1175	61.2	0.6 Km NORTH OF RD 238, NORTH OF TAYLOR	n/a	n/a	n/a	5854 5659	n/a	6629 5976	6908 6241	6486 6097	n/a	n/a	8629 6344
C	44-006NS	1175	71.9	0.8 Km SOUTH OF 100th STREET, FORT ST JOHN	8959 6451	9172 6484	n/a	8598 5664	9410 6355	10314 6346	10305 6346	n/a	n/a	n/a	n/a

**Section: Fort St. John to Wonowon**

**Hwy. Name: Alaska Hwy**

**Hwy. No.: 97**

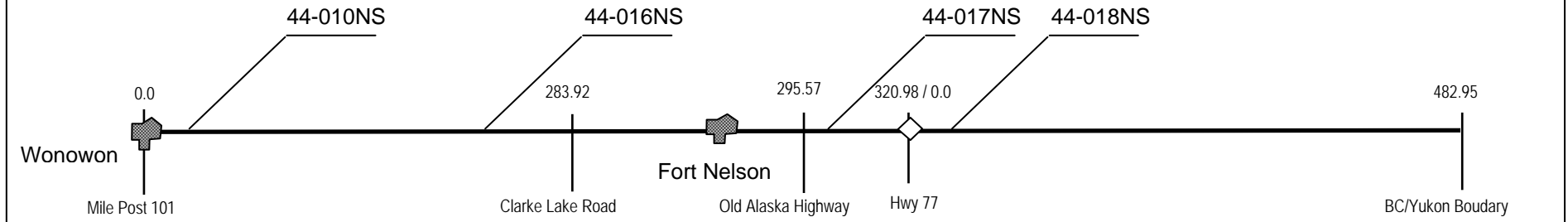


Traffic Measure Pt.	L.K.I. SEG.	L.K.I. KM.	LOCATION DESCRIPTION	S A D T A A D T											
				1995	1996	1997	1998	1999	2000	2001	2002	2003	2004	2005	
N	44-015NS	1180	1.5	ROUTE 97, 300 METRES SOUTH OF 100TH AVENUE, FORT ST JOHN	n/a	n/a	n/a	n/a	n/a	n/a	n/a	n/a	n/a	n/a	n/a
C	44-007NS	1180	12.0	0.5 Km SOUTH OF HWY 29, CHARLIE LK.	n/a	n/a	n/a	n/a	n/a	5246 5255	5399 5276	n/a	n/a	n/a	6477 6027
C	44-004NS	1180	13.0	0.5 Km NORTH OF HWY 29, CHARLIE LK.	2564 2276	2584 2258	n/a	3389 3343	3374 3353	3360 3158	3478 3242	n/a	n/a	n/a	4500 4149
D	44-005NS	1180	41.5	0.3 Km SOUTH OF BUICK CREEK ROAD, NORTH OF CHARLIE LAKE	1977 1658	2040 1640	n/a	2643 2411	2662 2357	n/a	n/a	n/a	n/a	n/a	n/a
D	44-009NS	1180	44.2	0.3 km NORTH OF BUICK CREEK ROAD, NORTH OF CHARLIE LAKE	1747 1219	1665 1183	n/a	2214 2113	2258 2164	1774 1673	1820 1715	n/a	n/a	n/a	n/a

**Section: Wonowon to Yukon Border**

**Hwy. Name: Alaska Hwy**

**Hwy. No.: 97**

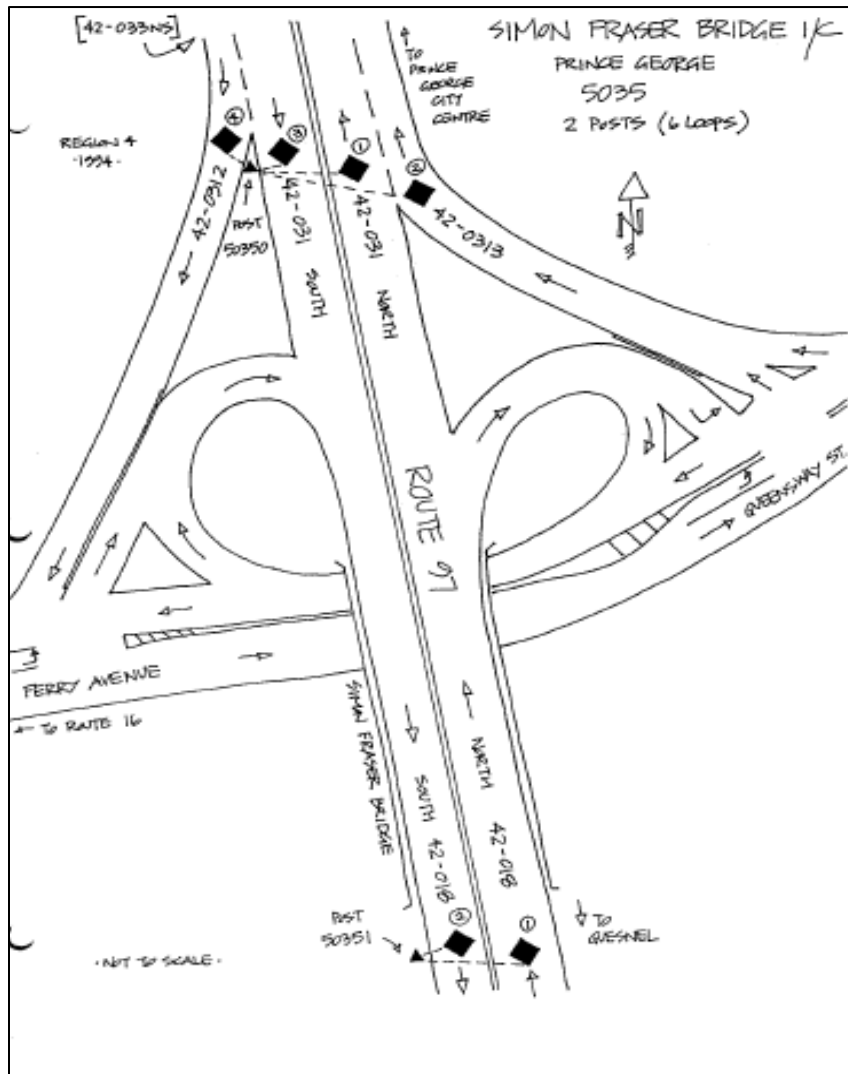


Traffic Measure Pt.	L.K.I. SEG.	L.K.I. KM.	LOCATION DESCRIPTION	<table border="1"> <thead> <tr> <th></th> <th>S</th> <th>A</th> <th>D</th> <th>T</th> </tr> <tr> <th></th> <th>A</th> <th>A</th> <th>D</th> <th>T</th> </tr> </thead> <tbody> <tr> <th>1995</th> <th>1996</th> <th>1997</th> <th>1998</th> <th>1999</th> <th>2000</th> <th>2001</th> <th>2002</th> <th>2003</th> <th>2004</th> <th>2005</th> </tr> </tbody> </table>												S	A	D	T		A	A	D	T	1995	1996	1997	1998	1999	2000	2001	2002	2003	2004	2005
					S	A	D	T																											
	A	A	D	T																															
1995	1996	1997	1998	1999	2000	2001	2002	2003	2004	2005																									
C 44-010NS	1183	8.0	8 km NORTH OF WONOWON	1492 1184	n/a	n/a	816 782	1623 1511	n/a	n/a	n/a	n/a	n/a	2008 1881																					
C 44-016NS	1183	296.9	ROUTE 97, 100 METRES SOUTH OF 42ND AVENUE, FORT NELSON	n/a	n/a	n/a	n/a	n/a	n/a	n/a	n/a	n/a	n/a	5871 5536																					
C 44-017NS	1183	321.0	ROUTE 97, 600 METRES SOUTH OF ROUTE 77	n/a	n/a	n/a	n/a	n/a	n/a	n/a	n/a	n/a	n/a	1134 1111																					
C 44-018NS	1184	0.6	ROUTE 97, 600 METRES NORTH OF ROUTE 77	n/a	n/a	n/a	n/a	n/a	n/a	n/a	n/a	n/a	n/a	853 488																					

Simon Fraser Interchange

Highway 97

TRAFFIC MEAS. No.	SADT / AADT										
	1995	1996	1997	1998	1999	2000	2001	2002	2003	2004	2005
42-018NS	20038	20317	20318	19990	19896	20172	20644	20395			
	19158	19622	20131	19816	19754	19914	20100	19998			
42-031NS	14787	14007	13912	13769	14178	14256	13204	14307			
	13503	13141	13664	13511	13635	13688	12913	13304			
42-0312	1233	1203					742	758			
	1156	1077					754	762			
42-0313	1338	1388	1192	1179	1450	1480	1164	1185			
	1258	1278	1097	1115	1338	1370	1105	1114			
42-033NS	16228										
	15515										

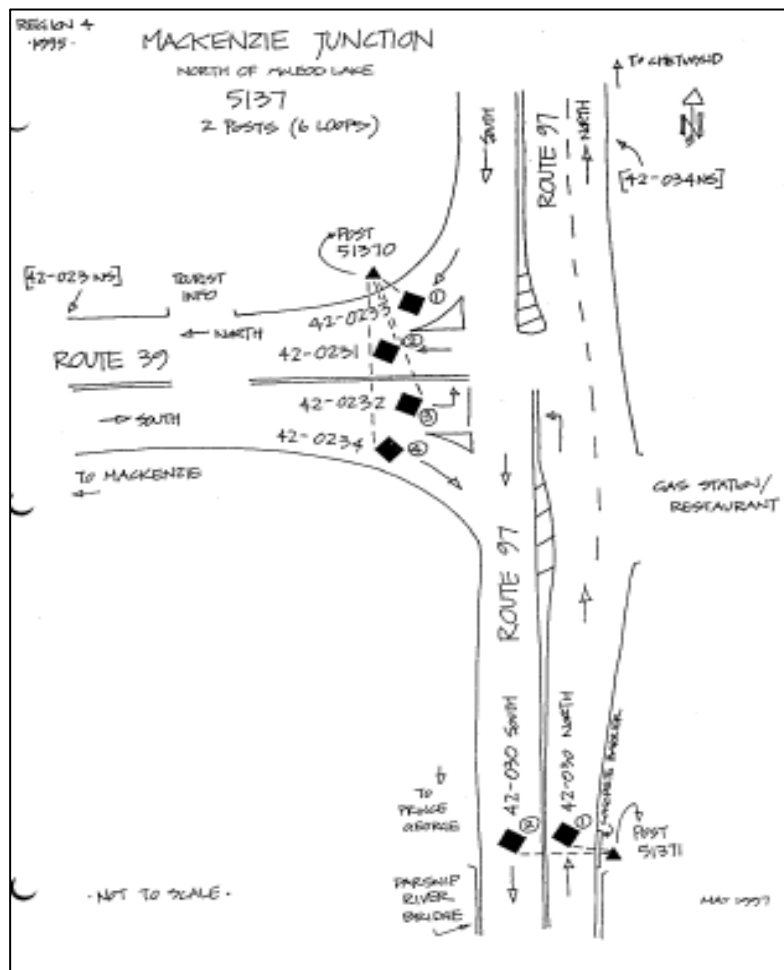




Mackenzie Junction

Highway 97


TRAFFIC MEAS. No.	SADT / AADT										
	1995	1996	1997	1998	1999	2000	2001	2002	2003	2004	2005
42-030	2633	2601	2520	2684	2910	2973	2083				
	1999	1970	1808	2173	2412	2468	1725				
42-034	1435										
	1085										
42-023	1320										
	1016										
42-0231	481	487	541	556	572	591	402	418			
	435	432	387	401	414	426	341	353			
42-0232	96	96	96								
	95	94	86								
42-0233	109	106	125	127	136	140					
	68	65	78	80	84	88					
42-0234	700	760	729	741	491	485					
	658	680	685	697	417	417					



Section: Route 16 (Topley) to Granisle (Babine)

Hwy. Granisle Hwy  
Name:

Hwy. 118  
No.:



Traffic Measure Pt.	L.K.I. SEG.	L.K.I. KM.	LOCATION DESCRIPTION	1995	1996	1997	S		D		T		2002	2003	2004	2005
							A	A	D	T						
C 46-013NS	1543	0.4	0.4 KM NORTH OF ROUTE 16, TOPLEY	n/a	n/a	n/a	377	552	n/a	n/a	n/a	n/a	n/a	n/a	n/a	n/a
							316	376								

## UNNUMBERED ROUTES IN NORTHERN REGION (EAST)

Traffic Measure Pt.	L.K.I. SEG.	L.K.I. KM.	LOCATION DESCRIPTION	1995	1996	1997	1998	SADT / AADT						
								1999	2000	2001	2002	2003	2004	2005
42-010EW	n/a	n/a	CHIEF LAKE RD,0.9 Km WEST OF HWY 97, NORTH OF PRINCE GEORGE	3026 2580	3964 2591	2954 2851	3072 2927	3541 3386	3518 3380	3589 3282	3728 3363	n/a	n/a	n/a
42-027EW	n/a	n/a	GISCOME ROAD,0.2 Km WEST OF HWY 16, EAST OF PRINCE GEORGE	n/a	n/a	n/a	n/a	203 170	201 170	n/a	n/a	n/a	n/a	n/a
42-020NS	1156	0.3	OLD CARIBOO HWY, 0.2 Km NORTH OF HWY 97, SOUTH OF PRINCE GEORGE	1452 1334	1483 1343	1300 1216	n/a	1403 1367	1394 1358	n/a	n/a	n/a	n/a	n/a
42-029NS	1156	9.9	OLD CARIBOO HWY, 0.2 Km SOUTH OF HWY 16, SOUTH OF PRINCE GEORGE	n/a	n/a	n/a	n/a	4486 4237	4413 4305	4115 3916	4249 3998	n/a	n/a	n/a
42-028NS	1577	0.2	UPPER FRASER ROAD, 0.2 Km NORTH OF HWY 16, EAST OF PRINCE GEORGE	n/a	n/a	n/a	n/a	1183 1140	1209 1172	n/a	n/a	n/a	n/a	788 725
44-008NS	n/a	n/a	BUICK CREEK ROAD 151, 0.2 Km NORTH OF HWY 97,30 Km NORTH OF HWY 29	230 213	225 213	n/a	734 657	732 661	n/a	n/a	836 741	807 752	n/a	n/a
43-017EW	1176	1.1	BENNET DAM ROAD, 1.1 Km WEST OF HWY 29, HUDSONS HOPE	619 415	737 507	n/a	751 701	732 707	692 654	721 670	n/a	n/a	n/a	n/a
44-002NS	1182	11.1	ROAD 101, (ROSE PRAIRIE ROAD) 11.1 Km NORTH OF HWY 97, FORT ST JOHN	1509 1510	1531 1507	n/a	1701 1654	1722 1676	1594 1547	1619 1558	n/a	n/a	n/a	n/a
44-013EW	1178	2.2	ROAD 103,(CECIL LAKE ROAD) 2.2 Km EAST OF ROAD 101,3 Km NORTH OF FORT	n/a	n/a	n/a	1261 1176	1291 1209	1283 1197	n/a	n/a	n/a	n/a	n/a
44-909NS			ALASKA HWY , 5.7 Km SOUTH OF MUSKWA RIVER BRIDGE, FORT NELSON	n/a	n/a	n/a	n/a	n/a	n/a	n/a	1792 1653	n/a	n/a	n/a
44-910NS			ALASKA HWY , 1.8 Km NORTH OF MUSKWA RIVER BRIDGE, FORT NELSON	n/a	n/a	n/a	n/a	n/a	n/a	n/a	4436 4172	n/a	n/a	n/a
44-911NS			ALASKA HWY , 0.1 Km NORTH OF AIRPORT DRIVE, FORT NELSON	n/a	n/a	n/a	n/a	n/a	n/a	7520 7378	8066 7323	n/a	n/a	n/a

## UNNUMBERED ROUTES IN NORTHERN REGION (EAST)

Traffic Measure Pt.	L.K.I. SEG.	L.K.I. KM.	LOCATION DESCRIPTION	1995	1996	1997	1998	SADT / AADT						
								1999	2000	2001	2002	2003	2004	2005
44-912NS			ALASKA HWY , 2.1 Km NORTH OF AIRPORT DRIVE, FORT NELSON	n/a	n/a	n/a	n/a	n/a	n/a	3183 2981	n/a	n/a	n/a	n/a
44-913EW			CLARKE LAKE RD , 2.6 Km EAST OF ALASKA HWY, SOUTH OF FORT NELSON	n/a	n/a	n/a	n/a	n/a	n/a	464 448	n/a	1919 1722	n/a	n/a
44-914NS			LIARD HWY No. 77, 1.7 Km NORTH OF ALASKA HWY, NORTH OF FORT NELSON	n/a	n/a	n/a	n/a	n/a	n/a	411 472	416 439	n/a	n/a	n/a
44-915NS			LIARD HWY No. 77, 45 Km NORTH OF ALASKA HWY, NORTH OF FORT NELSON	n/a	n/a	n/a	n/a	n/a	n/a	675 600	n/a	n/a	n/a	n/a
44-916EW			CLARKE LAKE RD , 95 Km EAST OF ALASKA HWY, SOUTH OF FORT NELSON	n/a	n/a	n/a	n/a	n/a	n/a	n/a	975 901	n/a	n/a	n/a
44-917EW			CLARKE LAKE RD , 180 Km EAST OF ALASKA HWY, SOUTH OF FORT NELSON	n/a	n/a	n/a	n/a	n/a	n/a	n/a	n/a	571 506	n/a	n/a
44-918EW			MILLIGAN CREEK RD No. 137, 0.24 Km N. OF DOIG RD No. 188, N.OF FORT ST JOHN	n/a	n/a	n/a	n/a	n/a	n/a	n/a	1095 1047	1070 1039	n/a	n/a
44-919EW			MILLIGAN CREEK RD No. 137, 2.7 Km W. OF DOIG RD No. 188, N.OF FORT ST JOHN	n/a	n/a	n/a	n/a	n/a	n/a	n/a	1125 1078	1146 1106	n/a	n/a
44-920NS			ANDERSON RD No. 193, 2 Km N.OF MONTNEY RD No. 114, N.OF FORT ST JOHN	n/a	n/a	n/a	n/a	n/a	n/a	n/a	425 387	423 391	n/a	n/a
44-921EW			CECIL LK RD No. 103, 0.35 Km E. OF SIPHON RD No.248C, E.OF FORT ST JOHN	n/a	n/a	n/a	n/a	n/a	n/a	n/a	786 735	810 762	n/a	n/a

## SPECIAL COUNTS IN NORTHERN REGION (WEST)

Traffic Measure Pt.	ROAD NAME	L.K.I. SEG.	L.K.I. KM.	LOCATION DESCRIPTION	SADT / AADT											
					1995	1996	1997	1998	1999	2000	2001	2002	2003	2004	2005	
46-912NS	BUCK FLAT RD.	1520	129.6	SOUTH OF ROUTE 16 , HOUSTON	n/a	n/a	n/a	685 556	696 569	n/a	n/a	n/a	n/a	n/a	n/a	n/a
46-909EW	ROUTE 16	1540	74.0	7.3 Km WEST OF ROUTE 35 BURNS LAKE	n/a	3813 3060	3461 2975	3182 3091	2987 2949	3646 3393	3745 3450	n/a	n/a	n/a	n/a	n/a
47-933EW	ROUTE 16	1515	21.4	21.4 Km. EAST OF ROUTE 37 AT KITWANGA	n/a	2755 1988	2545 1945	2527 1972	2633 1981	n/a	n/a	n/a	n/a	n/a	n/a	n/a
47-934EW	ROUTE 16	1515	40.0	NEW HAZELTON O/H AT MISSION CREEK BRIDGE, NEW HAZELTON	n/a	n/a	4099 3401	4109 3381	3697 3582	3622 3545	n/a	n/a	n/a	n/a	n/a	n/a
47-911NS	KISPIOX/ HAZELTON RD.	1517	5.9	BETWEEN KISPIOX AND HAZELTON	n/a	n/a	n/a	n/a	n/a	n/a	n/a	n/a	n/a	n/a	n/a	n/a
47-925EW	KISPIOX RD.	1517	5.9	1.7 Km EAST OF HAZELTON HIGH LEVEL RD., HAZELTON	1752 1648	1793 1615	1756 1632	n/a	n/a	n/a	n/a	n/a	n/a	n/a	n/a	n/a
47-935EW	ROUTE 16	1520	9.4	9.4 Km. EAST OF NEW HAZELTON O/H, NEW HAZELTON	n/a	n/a	2943 2326	2889 2341	2794 2533	2778 2517	n/a	n/a	n/a	n/a	n/a	n/a
47-910NS	HUDSON BAY MOUNTAIN RD.	1520	59.3	1.0 Km. SOUTH OF ROUTE 16, SMITHERS	n/a	n/a	n/a	1571 1530	n/a	n/a	n/a	n/a	n/a	n/a	n/a	n/a
47-914EW	ROUTE 16	1520	68.7	BETWEEN KING AND ALBERTA STREET IN SMITHERS	n/a	n/a	n/a	n/a	n/a	n/a	n/a	n/a	n/a	n/a	n/a	n/a
47-915EW	ROUTE 16	1520	70.9	10.0 Km. EAST OF BULKLEY RIVER BRIDGE SMITHERS	n/a	n/a	n/a	n/a	n/a	n/a	n/a	n/a	n/a	n/a	n/a	n/a
47-921NS	QUICK STATION RD.	1520	70.9	QUICK STATION RD. AT BRIDGE OVER BULKLEY RIVER	115 87	n/a	n/a	n/a	n/a	n/a	n/a	n/a	n/a	n/a	n/a	n/a
47-927NS	OLD BABINE LAKE RD.	1520	71.2	3.0 Km. NORTH OF ROUTE 16, SMITHERS	967 908	n/a	n/a	n/a	n/a	n/a	n/a	n/a	n/a	n/a	n/a	n/a
47-926NS	VIEWMOUNT RD.	1520	73.4		398 354	n/a	n/a	n/a	n/a	n/a	n/a	n/a	n/a	n/a	n/a	n/a

## SPECIAL COUNTS IN NORTHERN REGION (WEST)

Traffic Measure Pt.	ROAD NAME	L.K.I. SEG.	L.K.I. KM.	LOCATION DESCRIPTION	1995	1996	1997	1998	SADT / AADT							
									1999	2000	2001	2002	2003	2004	2005	
47-931EW	BABINE LAKE RD.	1520	74.5	JUST EAST OF HILLCREST RD.	489 421	n/a	n/a	n/a	n/a	n/a	n/a	n/a	n/a	n/a	n/a	n/a
47-917NS	BURNT CABIN/ECKMAN	1520	82.0	TELKWA HI RD., JUST SOUTH OF BABINE LAKE RD.	811 789	n/a	n/a	n/a	n/a	n/a	n/a	n/a	n/a	n/a	n/a	n/a
47-930EW	DRIFTWOOD CANYON RD.	1520	82.0	JUST EAST OF TELKWA HIGH RD.	180 122	n/a	n/a	n/a	n/a	n/a	n/a	n/a	n/a	n/a	n/a	n/a
47-919EW	KITWANGA #1 (KITWANGA-	3710	0.9	0.1 KM WEST OF ROUTE 37	322 212	n/a	n/a	n/a	n/a	n/a	n/a	n/a	n/a	n/a	n/a	n/a
47-936NS	ROUTE 37	3710	30.4	30.4 Km. NORTH OF ROUTE 16, KITWANGA AT MOONLIT CREEK BRIDGE	n/a	843 624	864 647	813 632	844 653	928 706	919 708	n/a	n/a	n/a	n/a	n/a
47-923NS	ROUTE 37	3710	62.8	62 Km NORTH OF ROUTE 16, KITWANGA	1098 890	1107 762	1100 767	1107 736	1102 733	734 594	728 591	n/a	n/a	n/a	n/a	n/a
47-937NS	ROUTE 37	3720	44.0	120 Km. NORTH OF ROUTE 16, KITWANGA, JUST SOUTH OF KITWANELIKS CREEK	n/a	756 604	781 636	713 556	797 612	819 695	833 719	n/a	n/a	n/a	n/a	n/a
47-912EW	ROUTE 37A	3725	3.8	JUST WEST OF 5TH AVE., STEWART	n/a	n/a	n/a	n/a	n/a	n/a	n/a	n/a	n/a	n/a	n/a	n/a
47-918NS	TELKWA COALMINE RD.	n/a	n/a	JUST SOUTH OF LAWSON RD., TELKWA	n/a	n/a	n/a	n/a	n/a	n/a	n/a	n/a	n/a	n/a	n/a	n/a
47-924NS	HAZELTON HIGH LEVEL RD.	n/a	n/a	0.1 Km SOUTH OF KISPIOX VALLEY RD., HAZELTON	3593 2344	n/a	4131 3899	3803 3659	2926 2686	2918 2707	n/a	n/a	n/a	n/a	n/a	n/a
47-928EW	ROUTE 16	n/a	n/a	8.7 Km. WEST OF SMITHERS AT TOURIST ATTRACTION SIGN	n/a	n/a	n/a	3266 3103	3119 3003	3524 3165	3590 3185	n/a	n/a	n/a	n/a	n/a
47-929NS	HAZELTON HIGH LEVEL RD.	n/a	n/a	0.1 Km. NORTH OF KISPIOX VALLEY RD., HAZELTON	3498 2803	n/a	n/a	3385 2737	3413 2817	3438 2817	n/a	n/a	n/a	n/a	n/a	n/a
47-944NS	TELKWA COALMINE RD.	n/a	n/a	0.9 Km. SOUTH OF ROUTE 16, TELKWA	n/a	n/a	n/a	2462 2265	2488 2354	2468 2346	n/a	n/a	n/a	n/a	n/a	n/a

## SPECIAL COUNTS IN NORTHERN REGION (WEST)

Traffic Measure Pt.	ROAD NAME	L.K.I. SEG.	L.K.I. KM.	LOCATION DESCRIPTION	SUMMER AVERAGE DAILY TRAFFIC										
					1995	1996	1997	1998	1999	2000	2001	2002	2003	2004	2005
49-904EW	ROUTE 16	1501	14.0	2.0 Km. WEST OF PURE LAKE, 23.0 Km. EAST OF PORT CLEMENTS	n/a	n/a	n/a	507 420	528 485	519 486	n/a	n/a	n/a	n/a	n/a
49-905EW	ROUTE 16	1501	81.1	20.3 Km. NORTH OF SKIDEGATE FERRY TERMINAL, NORTH OF	n/a	n/a	580 545	560 529	780 658	n/a	n/a	n/a	n/a	n/a	n/a
49-903EW	TOW HILL RD. ( ROAD # 203)	1501	n/a	EAST OF MASSET	n/a	n/a	n/a	n/a	n/a	n/a	n/a	n/a	n/a	n/a	n/a
49-915EW	TOWNHILL RD.	1501	n/a	17.5 Km. EAST OF MASSET AT WHITE CREEK BRIDGE	n/a	n/a	n/a	226 156	n/a	n/a	n/a	n/a	n/a	n/a	n/a
49-902NS	CANNERY RD.	1505	0.0	0.5 Km. FROM ROUTE 16 NEAR PORT EDWARD	n/a	n/a	n/a	n/a	n/a	n/a	n/a	n/a	n/a	n/a	n/a
49-912EW	ROUTE 16	1505	11.9	AT OLIVER LAKE REST AREA, 8.4 Km. EAST OF 3RD AVE. , PRINCE	n/a	3780 3648	3981 3806	n/a	n/a	5175 4931	5166 4954	n/a	n/a	n/a	n/a
49-907EW	ROUTE 16	1505	12.5	0.2 Km. WEST OF RIDLEY ISLAND RD., PRINCE RUPERT	n/a	n/a	5077 4926	4427 3934	4495 4014	n/a	n/a	n/a	n/a	n/a	n/a
49-909NS	PORT EDWARD RD.	1505	15.4	3.3 Km. SOUTH OF ROUTE 16, SOUTH OF PORT MILL ACCESS RD., PORT EDWARD	n/a	n/a	n/a	n/a	n/a	n/a	n/a	n/a	n/a	n/a	n/a
49-910NS	PORT EDWARD RD.	1505	15.4	2.0 Km. SOUTH OF ROUTE 16AND JUST NORTH OF PULP MILL ACCESS RD.	n/a	n/a	n/a	n/a	n/a	n/a	n/a	n/a	n/a	n/a	n/a
47-916NS	ROUTE 16	1505	146.1	ON KALUM LAKE RD., 40 Km. NORTH OF ROUTE 16, NORTH OF TERRACE	n/a	n/a	n/a	n/a	598 559	638 582	n/a	n/a	n/a	n/a	n/a
48-915EW	CENTENIAL DRIVE	1505	146.1	0.3 Km. EAST OF KALUM LAKE DRIVE, TERRACE	279 270	n/a	n/a	n/a	n/a	n/a	n/a	n/a	n/a	n/a	n/a
48-916NS	KALUM LAKE RD.	1505	146.1		n/a	n/a	n/a	n/a	n/a	n/a	n/a	n/a	n/a	n/a	n/a

## SPECIAL COUNTS IN NORTHERN REGION (WEST)

Traffic Measure Pt.	ROAD NAME	L.K.I. SEG.	L.K.I. KM.	LOCATION DESCRIPTION	1995	1996	1997	1998	SADT / AADR							
									1999	2000	2001	2002	2003	2004	2005	
48-914NS	JOHNSON RD.	1505	147.7	0.8 Km. NORTH OF HALLIWELL AVE., TERRACE	796 774	n/a	n/a	n/a	n/a	n/a	n/a	n/a	n/a	n/a	n/a	90
48-921 NS	KITIMAT VILLAGE RD.	1514	0.0	3.8 Km. SOUTH OF ROUTE 37, KITIMAT	n/a	n/a	n/a	904 826	n/a	n/a	n/a	n/a	n/a	n/a	n/a	n/a
48-907NS	ROUTE 37	1514	39.6	19.3 Km. SOUTH OF ROUTE 16, TERRACE	n/a	n/a	n/a	2308 2220	n/a	n/a	n/a	n/a	n/a	n/a	n/a	n/a
48-906NS	ROUTE 37	1514	41.5	17.4 Km. SOUTH OF ROUTE 16, TERRACE	n/a	n/a	n/a	2984 2669	n/a	n/a	n/a	n/a	n/a	n/a	n/a	n/a
48-909EW	OLD LAKELSE LAKE RD.	1514	42.5	1.0 Km. SOUTH OF ROUTE 16, TERRACE	n/a	n/a	n/a	4271 4199	n/a	n/a	n/a	n/a	n/a	n/a	n/a	n/a
48-922NS	OLD LAKELSE LAKE RD.	1514	42.5	5.9 Km. NORTH OF ROUTE 37 AT WILLIAMS CREEK BRIDGE, SOUTH OF TERRACE	n/a	n/a	n/a	222 206	224 209	n/a	n/a	n/a	n/a	n/a	n/a	n/a
48-905NS	ROUTE 37	1514	51.4	7.5 Km. SOUTH OF ROUTE 16, TERRACE	n/a	n/a	n/a	3125 2816	n/a	n/a	n/a	n/a	n/a	n/a	n/a	n/a
46-910NS	KEEFE'S LANDING RD.	n/a	n/a	2.3 Km SOUTH OF SOUTH BANK FERRY TERMINAL, SOUTH BANK	n/a	n/a	n/a	256 216	n/a	n/a	n/a	n/a	n/a	n/a	n/a	n/a
46-911EW	UNCHA LAKE RD.	n/a	n/a	SOUTH BANK FERRY TERMINAL, SOUTH BANK	n/a	n/a	734 645	690 629	541 484	536 481	n/a	n/a	n/a	n/a	n/a	n/a
48-900NS	BEAM STATION RD.	n/a	n/a	0.4 Km. SOUTH OF OLD REMO RD.	254 179	n/a	n/a	n/a	250 200	256 202	n/a	n/a	n/a	n/a	n/a	n/a
48-910NS	NISGA'A HIGHWAY	n/a	n/a		n/a	n/a	401 274	387 270	420 392	427 394	n/a	n/a	n/a	n/a	n/a	713 662



## SPECIAL COUNTS IN NORTHERN REGION (WEST)

Traffic Measure Pt.	ROAD NAME	L.K.I. SEG.	L.K.I. KM.	LOCATION DESCRIPTION	SADT / AADT										
					1995	1996	1997	1998	1999	2000	2001	2002	2003	2004	2005
48-911NS	NASS RD.	n/a	n/a	1.0 Km. SOUTH OF AIYANSH RD., AIYANSH	n/a	n/a	456 426	451 447	563 536	554 528	n/a	n/a	n/a	n/a	1018 939
48-912EW	GREENVILLE ACCESS RD.	n/a	n/a	0.65 Km. WEST OF NASS "Y", NASS VALLEY	n/a	n/a	288 285	295 289	364 350	361 348	n/a	n/a	n/a	n/a	905 837
48-913EW	GREENVILLE	n/a	n/a	11.2 Km. WEST OF CANYON CITY RD.	306 288	n/a	n/a	n/a	295 279	301 286	n/a	n/a	n/a	n/a	773 714
48-920NS	QUEENSWAY DRIVE	n/a	n/a	0.9 Km. SOUTH OF R.R. CROSSING AT OLD SKEENA RIVER BRIDGE,	n/a	n/a	n/a	3363 3069	3312 3167	3372 3217	n/a	n/a	n/a	n/a	n/a
49-906EW	LOOP ROAD	n/a	n/a	0.6 Km. WEST OF SKI JUMP CREEK, SANDSPIT	n/a	n/a	n/a	2984 2669	n/a	n/a	n/a	n/a	n/a	n/a	n/a
47-908EW	TELEGRAPH CREEK RD.	3600	0.0	8.0 Km WEST OF ROUTE 37 AT TELEGRAPH CREEK RD.	132 95	n/a	n/a	n/a	n/a	n/a	n/a	n/a	n/a	n/a	n/a
47-942NS	ATLIN HIGHWAY	3610	8.2	8.2 Km. NORTH OF DISCOVERY AVE., ATLIN	n/a	251 188	242 184	283 240	287 247	n/a	n/a	n/a	n/a	n/a	n/a
47-939NS	ROUTE 37	3730	93.5	93.5 KM. NORTH OF MEZIADIN JCT. AT BELL IRVING RIVER #2 BRIDGE	n/a	n/a	n/a	n/a	423 330	482 358	479 356	n/a	n/a	n/a	n/a
47-940NS	ROUTE 37	3750	73.1	5.3 Km. SOUTH OF ZETU CREEK, ISKUT	n/a	572 416	564 409	n/a	530 451	534 456	n/a	n/a	n/a	n/a	n/a
47-941NS	ROUTE 37	3750	153.9	2.0 Km. SOUTH OF BOULDER AVE., DEASE LAKE	n/a	606 489	607 495	n/a	424 359	597 473	590 474	n/a	n/a	n/a	n/a
47-943NS	WARM BAY RD.	n/a	n/a	ON PINE CREEK BRIDGE, 2.3 Km. SOUTH OF DISCOVER AVE. (SEGMENT 3610), ATLIN	n/a	419 340	404 324	441 350	432 345	n/a	n/a	n/a	n/a	n/a	n/a
47-938NS	ROUTE 37	3730	49.6	49.6 Km. NORTH OF MEZIADIN JCT. (HWY 37 AND 37A) AT RITCHIE CREEK BRIDGE	n/a	472 318	469 320	n/a	441 285	703 563	733 586	n/a	n/a	n/a	n/a