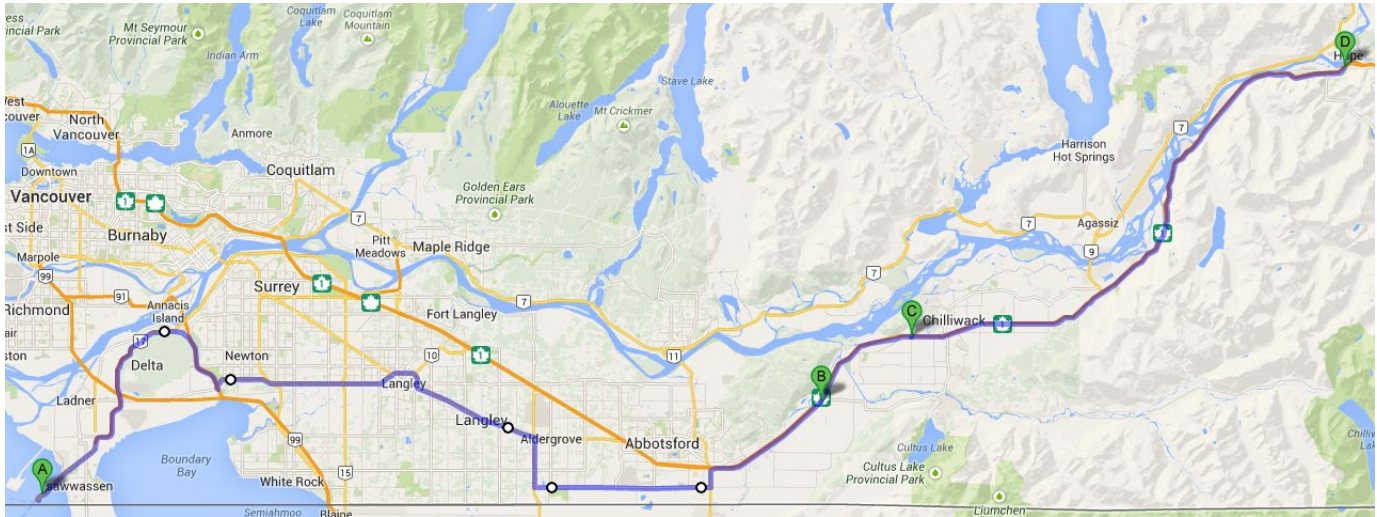




**East-west Lower Mainland Routes
for overall heights greater than 4.3 m up to 4.88 m**

Note that permits from the Provincial Permit Centre, including Form CVSE1010, are for travel on provincial roads. Transporters must contact individual municipalities for routing and authorizations within municipal jurisdictions.

ROUTE A: TSAWWASSEN ↔ HOPE



Map shows Route A Eastbound

EASTBOUND

Over 4.3 m: Tsawwassen Ferry Terminal, Highway 17, Highway 91 Connector, Nordel Way, Highway 91, Highway 10, Langley Bypass, Highway 1A (Fraser Highway), turn right on Highway 13 (264 Street), turn left on 8 Avenue (Vye Road), turn left on Highway 11 and enter Highway 1 (see * and **), continue on Highway 1 to Hope, Highway 5 (Coquihalla).

* **If over 4.5 m:** Exit Highway 1 at No. 3 Road off-ramp (Exit # 104, located at 'B' on the map above), travel up and over and re-enter Highway 1 at No. 3 Road on-ramp; and

** **If over 4.8 m:** Exit Highway 1 at Lickman Road off-ramp (Exit # 116, located at 'C' on the map above), travel up and over and re-enter Highway 1 at Lickman Road on-ramp.

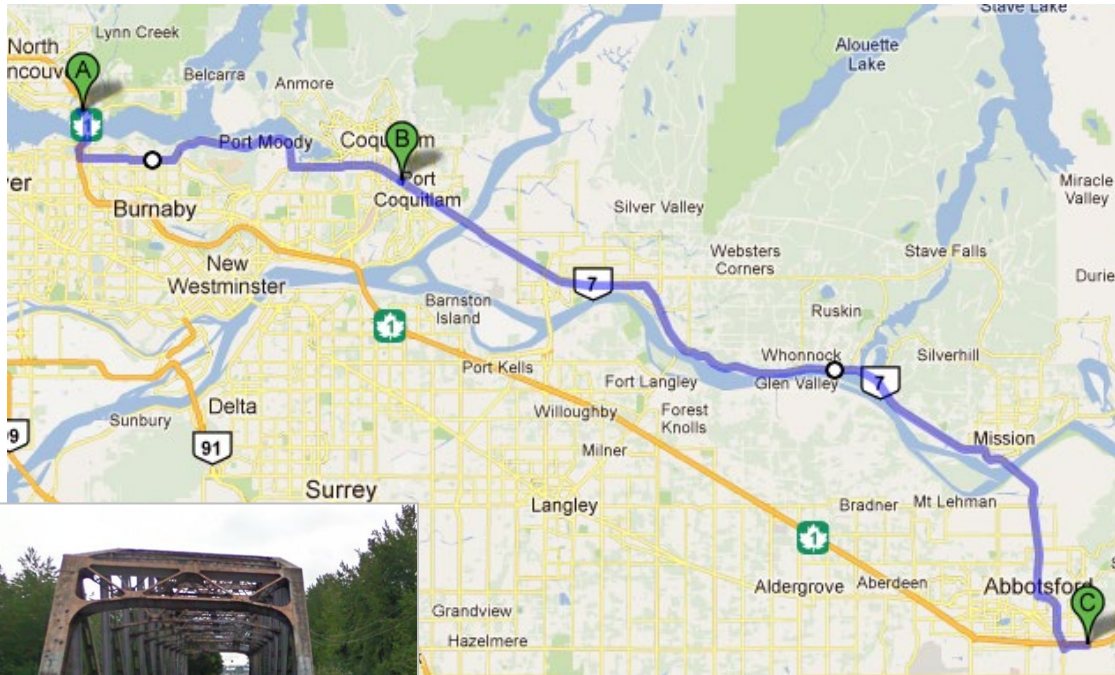
WESTBOUND

Over 4.3 m: Highway 5 (Coquihalla), Highway 1 (see ‡ and ‡‡), exit Highway 1 at Highway 11 (Exit # 92), turn left onto Highway 11 at first traffic light, turn right on 8 Avenue (Vye Road), turn right on Highway 13 (264 Street), turn left on Highway 1A (Fraser Highway), follow Langley Bypass, Highway 10, Highway 91, Nordel Way, Highway 91 Connector, Highway 17 to Tsawwassen Ferry Terminal.

‡ **If over 4.8 m:** Exit Highway 1 at Lickman Road off-ramp (Exit # 116, located at 'C' on the map above), travel up and over and re-enter Highway 1 at Lickman Road on-ramp; and

‡‡ **If over 4.5 m:** Exit Highway 1 at No. 3 Road off-ramp (Exit # 104, located at 'B' on the map above), travel up and over and re-enter Highway 1 at No. 3 Road on-ramp.

ROUTE B: SECOND NARROWS BRIDGE (MAIN STREET ON-RAMP) ↔ HOPE VIA HWY 11



*Map shows Route B Eastbound
Inset photo shows Eastbound Coquitlam River Bridge*

EASTBOUND

Second Narrows Bridge (Main Street on-ramp), left on Highway 7A (Hastings Street), Highway 7 (Lougheed Highway - **caution** at Coquitlam River Bridge, located at 'B' on this map, must straddle center line of bridge), continue on Highway 7 to Mission, south on Highway 11, join Highway 1 (see Route A for remainder of route).

WESTBOUND

Follow Route A from Hope as far as Highway 11 (Exit # 92), north on Highway 11 to Mission, west on Highway 7 (Lougheed Highway), Highway 7A (Hastings Street) to Second Narrows Bridge.

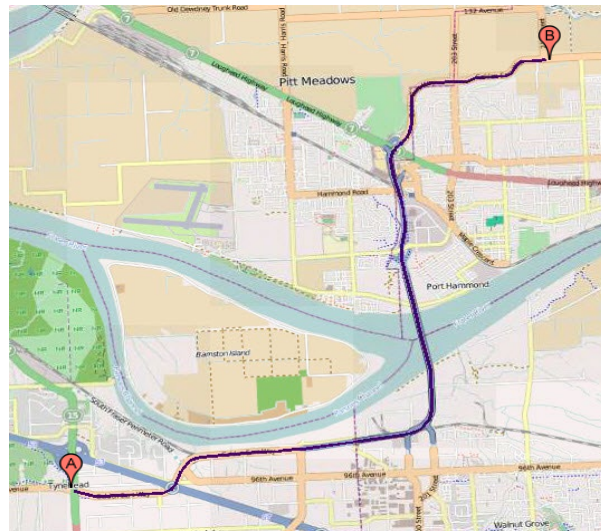
**ROUTE C: SURREY ↔ MAPLE RIDGE
VIA GOLDEN EARS WAY**

EASTBOUND

From 176 Street / Hwy 17 / Hwy 15, follow Golden Ears Way east and then across the Golden Ears Bridge, continuing on Golden Ears Way to 210 Street

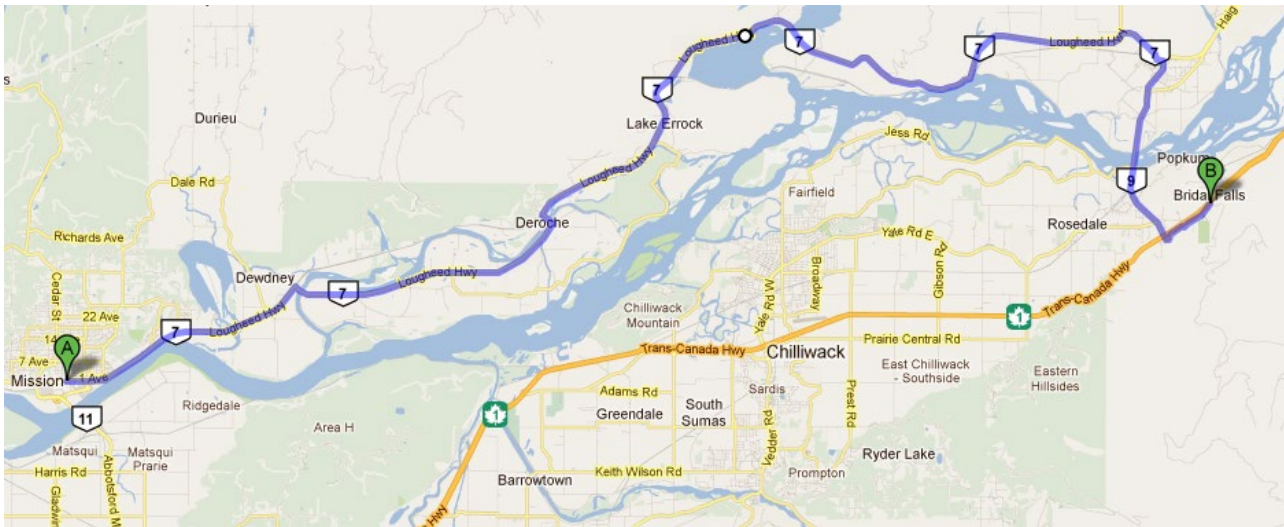
WESTBOUND

From 210 Street, follow Golden Ears Way west and then across the Golden Ears Bridge, continuing on Golden Ears Way until 176 Street / Hwy 17 / Hwy 15.



Map shows Route C Eastbound

ROUTE D: SECOND NARROWS BRIDGE (MAIN STREET ON-RAMP) ↔ HOPE VIA HWY 9



Map shows Route D Eastbound

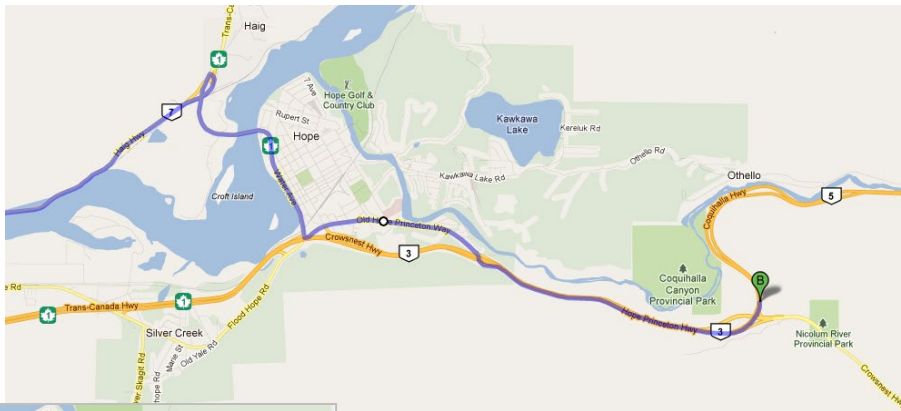
EASTBOUND

Follow Route B as far as Mission, then continue east on Highway 7, south on Highway 9, join Highway 1, continue on Route A to Hope.

WESTBOUND

Follow Route A from Hope as far as Highway 9 (Exit # 135), north on Highway 9, west on Highway 7 to Mission, continue on Route B to Second Narrows Bridge.

ROUTE E: SECOND NARROWS BRIDGE (MAIN STREET ON-RAMP) ↔ HOPE VIA HWY 7



EASTBOUND

Follow Route B as far as Mission, then continue east on Highway 7 almost to Hope. Follow directional signage for Highway 1 West to the south side of Hope, then for Highway 3 and 5 to travel on Old Hope Princeton Highway to the east side of Hope and continue on Highway 5.

Map above shows Route E

Eastbound through Hope

Map on the right shows Route E Westbound through Hope

WESTBOUND

From Highway 5/3, take Exit # 171 and follow Old Hope Princeton Highway and signage for Highway 1 East to access Highway 7 westbound on the north side of Hope, west on Highway 7 to Mission, continue on Route B to Second Narrows Bridge.

ROUTE F: VANCOUVER ↔ HOPE VIA KNIGHT STREET

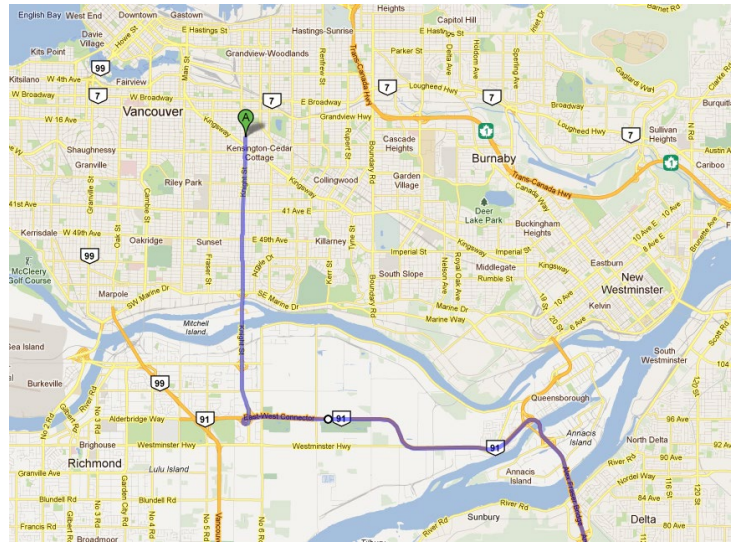
EASTBOUND

From Vancouver, south on Knight Street to Highway 91 (contact Vancouver for authorization north of the Knight Street Bridge), continue on Route A to Hope.

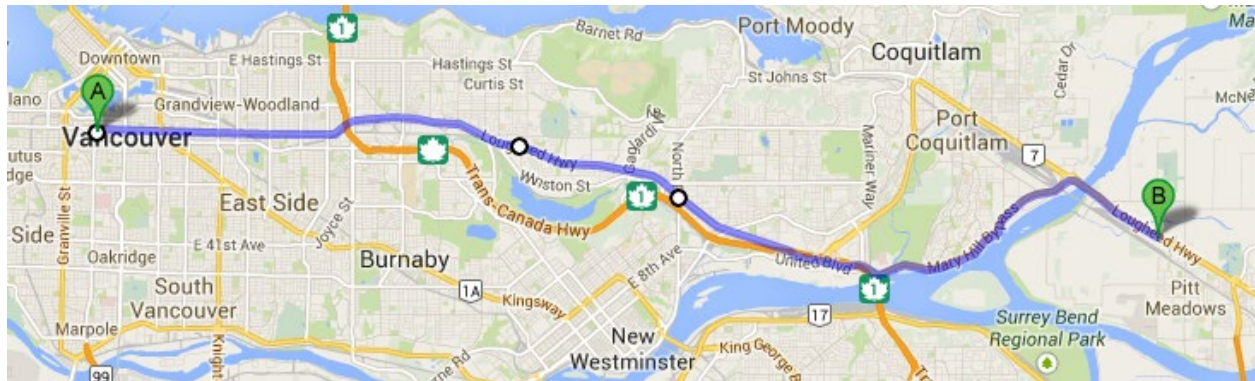
WESTBOUND

From Hope, follow Route A to the Knight Street exit off of Highway 91, north on Knight Street into Vancouver (contact Vancouver for authorization north of the Knight Street Bridge).

Map shows Route F Eastbound



ROUTE G: VANCOUVER/BURNABY ↔ HOPE VIA HWY 7B (MARY HILL BYPASS)



Map shows Route G Eastbound

EASTBOUND

From Vancouver/Burnaby on Highway 7 (contact Vancouver for authorization west of Boundary Road), east on Highway 7B (Mary Hill Bypass), east on Highway 7, continue on Route B, D or E.

WESTBOUND

From Hope, follow Route B, D or E to Highway 7B (Mary Hill Bypass), west on 7B, then Highway 7 to Burnaby or Vancouver (contact Vancouver for authorization west of Boundary Road).