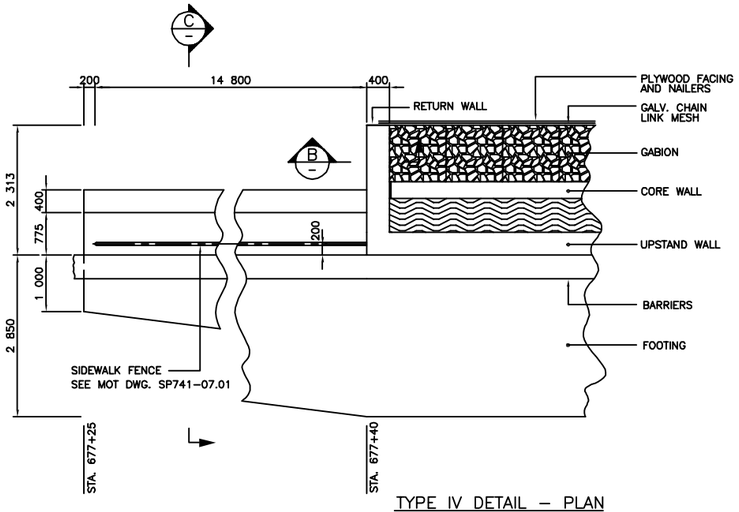

TYPE IV DETAIL – PLAN
SCALE 1:50

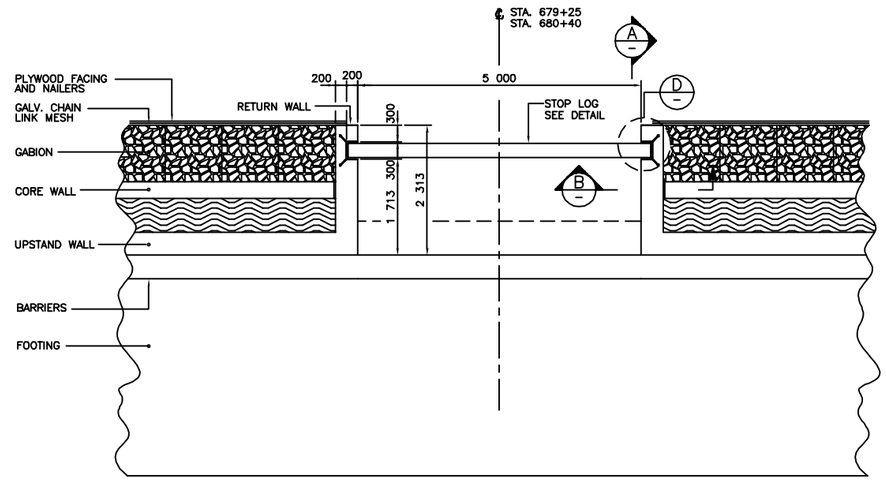

CLEAN OUT DETAIL – PLAN
SCALE 1:50

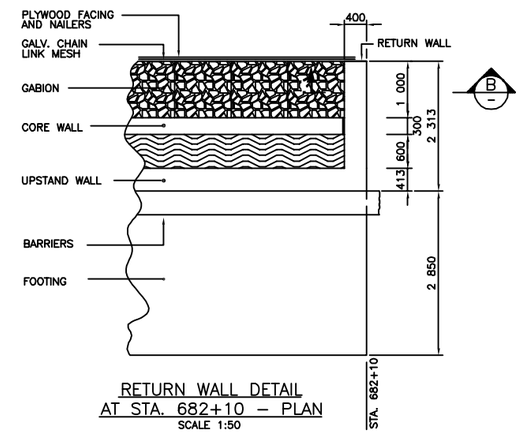

RETURN WALL DETAIL
AT STA. 682+10 – PLAN
SCALE 1:50

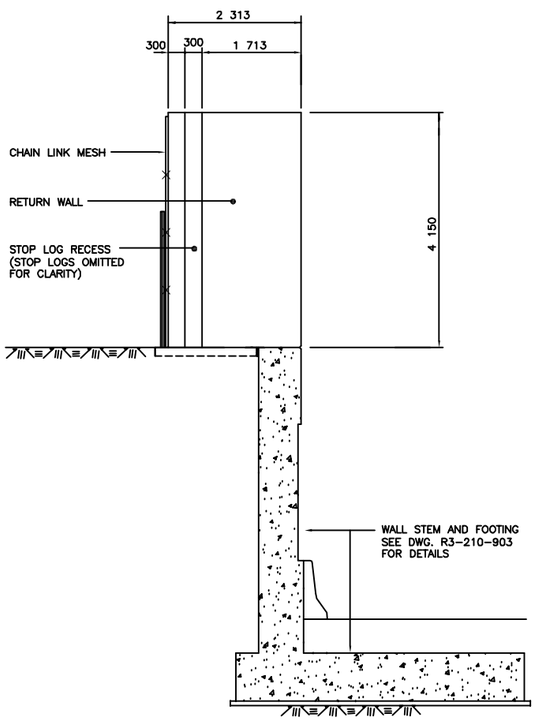

SECTION A
SCALE 1:50

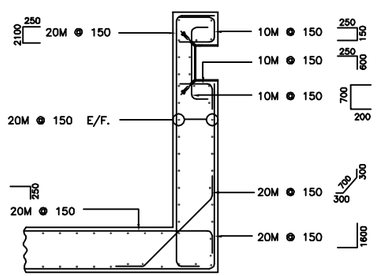

RETURN WALL REINFORCEMENT
AT CLEAN OUT – PLAN
SCALE 1:25

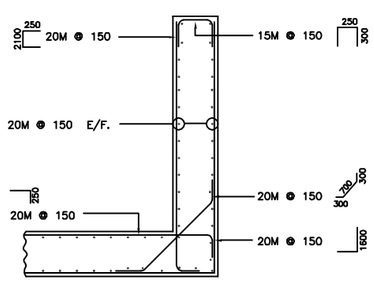

RETURN WALL REINFORCEMENT
AT STA. 677+40 & 682+10 – PLAN
SCALE 1:25

RETURN WALL AT STA. 682+10 AS SHOWN
RETURN WALL AT STA. 677+40 SIMILAR. INCLUDES
UPSTAND WALL AT RIGHT END.

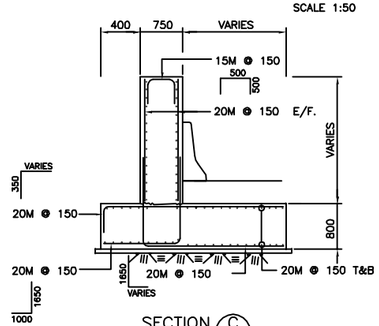

SECTION C
SCALE 1:50

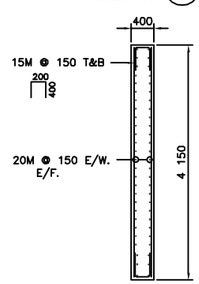

SECTION B
SCALE 1:50

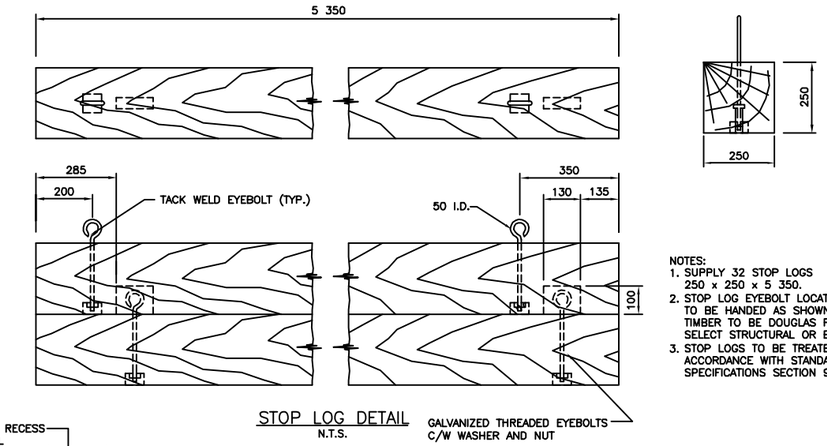

STOP LOG DETAIL
N.T.S.

NOTES:
1. SUPPLY 32 STOP LOGS 250 x 250 x 5 350.
2. STOP LOG EYEBOLT LOCATIONS TO BE HANDED AS SHOWN. TIMBER TO BE DOUGLAS FIR SELECT STRUCTURAL OR BETTER.
3. STOP LOGS TO BE TREATED IN ACCORDANCE WITH STANDARD SPECIFICATIONS SECTION 904.

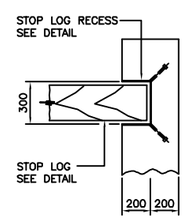

DETAIL D
SCALE 1:20

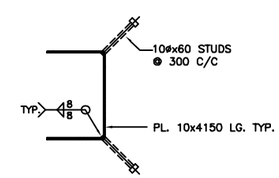

STOP LOG RECESS DETAIL
SCALE 1:10

NOTE:
FOR NOTES SEE DWG. R3-210-903

Rev	Date	Description	Init

ISSUE RECORD

SCALE AS SHOWN

DESIGNED D.B.H DATE JULY 01
CHECKED D.I.H. DATE JULY 01
DRAWN T.L. DATE JULY 01

Rev	Date	Description	Init

REVISIONS

Province of British Columbia
MINISTRY OF TRANSPORTATION
CACHE CREEK TO THE ROCKIES PROJECT

ROCK CATCH WALL STRUCTURAL DETAILS 4 – WALL NO. 1
Trans Canada Highway No. 1
YOHO (5 MILE) BRIDGE NO. 1358

Project Manager
Cache Creek to the Rockies
Project Management Team
200 – 546 Yates Street
VICTORIA, B.C.
V8W 1K8

Design Consultant
Ministry of Transportation
Engineering Branch
Bridge Engineering Branch
Brybil Projects

PREPARED UNDER THE DIRECTION OF
CONSULTANT
DATE JAN. 31/02

FILE No.	PROJECT No.	CONTRACT No.	REGION	DRAWING No.
L3-01-CCR	79750	090MJ6333	3	R3-210-906

CANCEL PRINTS BEARING PREVIOUS LETTER

H-30R(02-90)